

Catalogue no. 95-630-X  
ISBN 978-0-660-41943-5

# Census of Agriculture: Reference Maps, 2021

Release date: February 22, 2022

---

 Statistics Canada  
Statistique Canada

Canada 

---

## How to obtain more information

For information about this product or the wide range of services and data available from Statistics Canada, visit our website, [www.statcan.gc.ca](http://www.statcan.gc.ca).

You can also contact us by

**Email at** [infostats@statcan.gc.ca](mailto:infostats@statcan.gc.ca)

**Telephone**, from Monday to Friday, 8:30 a.m. to 4:30 p.m., at the following numbers:

- Statistical Information Service 1-800-263-1136
- National telecommunications device for the hearing impaired 1-800-363-7629
- Fax line 1-514-283-9350

## Standards of service to the public

Statistics Canada is committed to serving its clients in a prompt, reliable and courteous manner. To this end, Statistics Canada has developed standards of service that its employees observe. To obtain a copy of these service standards, please contact Statistics Canada toll-free at 1-800-263-1136. The service standards are also published on [www.statcan.gc.ca](http://www.statcan.gc.ca) under "Contact us" > "[Standards of service to the public](#)."

## Note of appreciation

Canada owes the success of its statistical system to a long-standing partnership between Statistics Canada, the citizens of Canada, its businesses, governments and other institutions. Accurate and timely statistical information could not be produced without their continued co-operation and goodwill.

Published by authority of the Minister responsible for Statistics Canada

© Her Majesty the Queen in Right of Canada as represented by the Minister of Industry, 2022

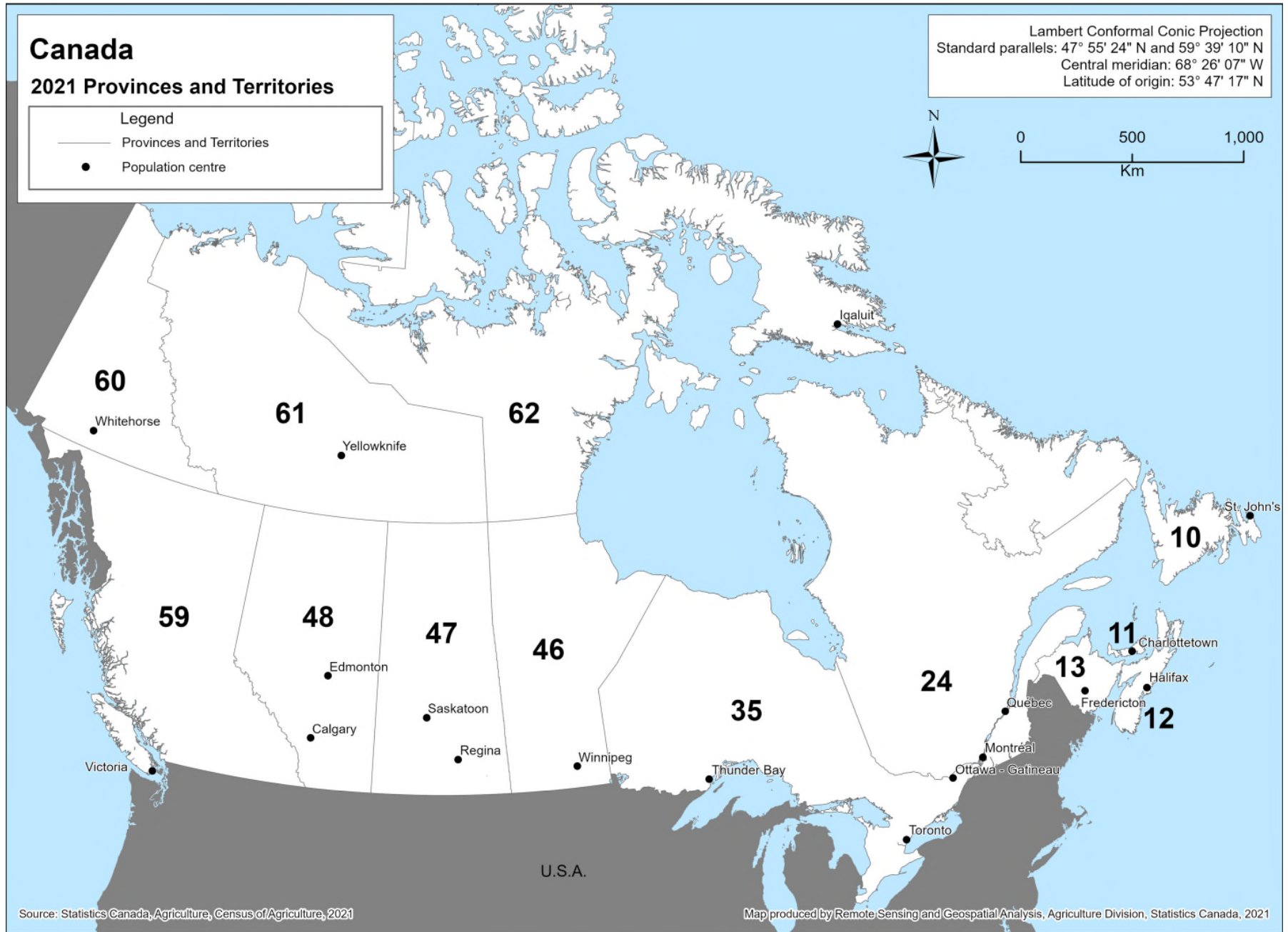
All rights reserved. Use of this publication is governed by the Statistics Canada [Open Licence Agreement](#).

An [HTML version](#) is also available.

*Cette publication est aussi disponible en français.*

---

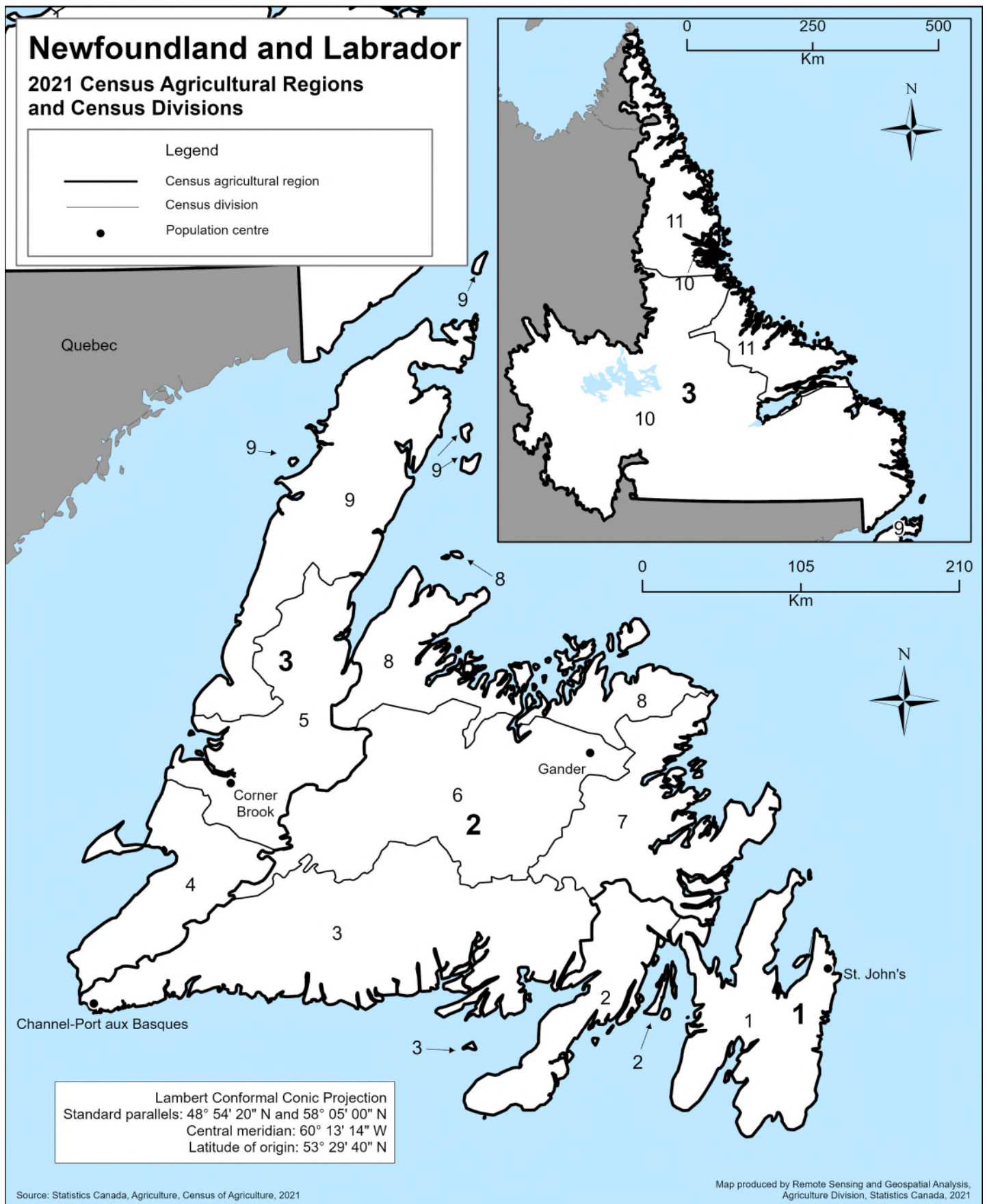
# MAP CANADA



## 2021 Provinces and Territories

- |                              |                     |                          |
|------------------------------|---------------------|--------------------------|
| 10 Newfoundland and Labrador | 46 Manitoba         | 60 Yukon                 |
| 11 Prince Edward Island      | 47 Saskatchewan     | 61 Northwest Territories |
| 12 Nova Scotia               | 48 Alberta          | 62 Nunavut               |
| 13 New Brunswick             | 59 British Columbia |                          |
| 24 Quebec                    |                     |                          |
| 35 Ontario                   |                     |                          |

# MAP 1



## 2021 Census Agricultural Regions and Census Divisions

### 1 Census Agricultural Region 1

- 1 Division No. 1
- 2 Division No. 2

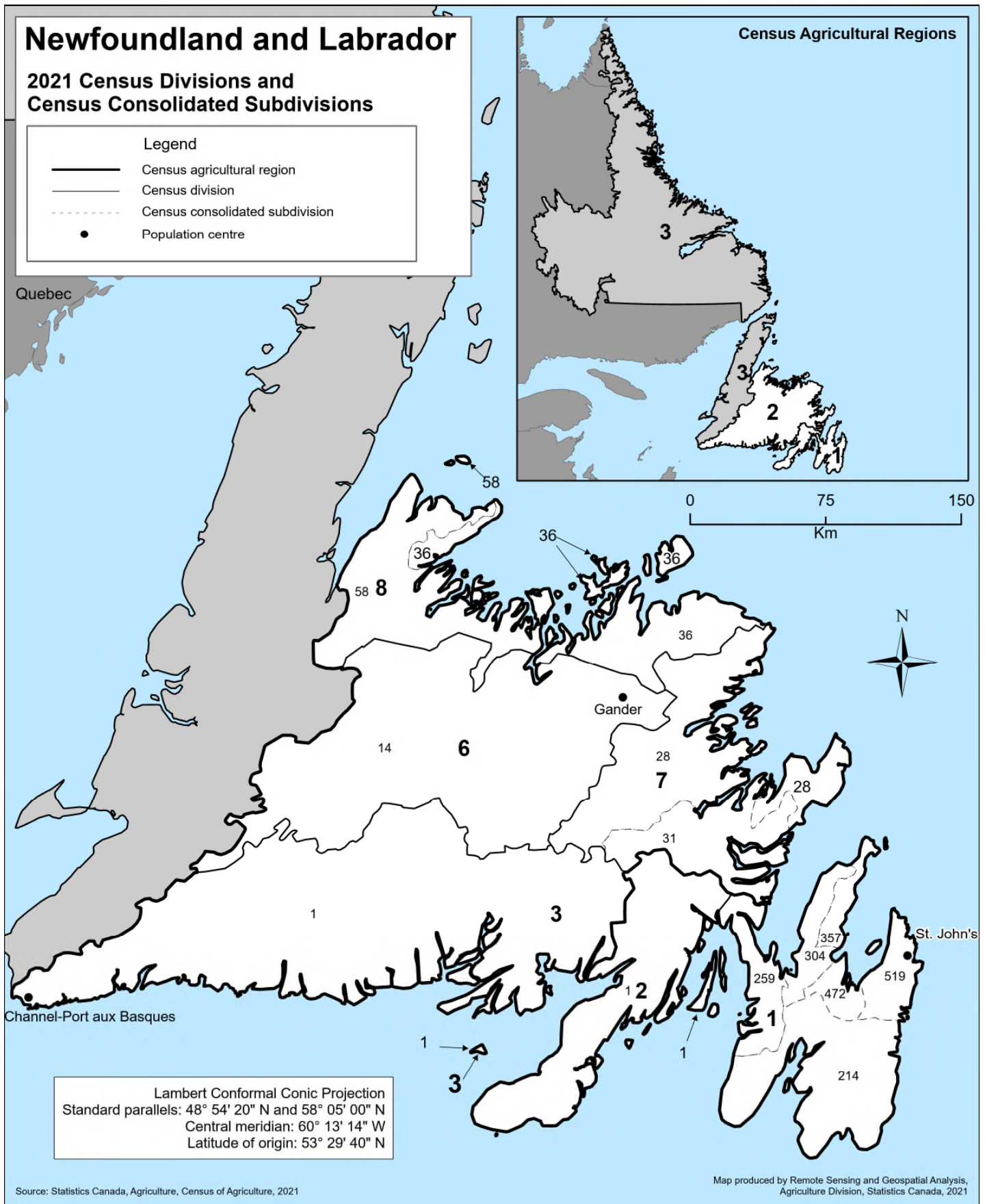
### 3 Census Agricultural Region 3

- 4 Division No. 4
- 5 Division No. 5
- 9 Division No. 9
- 10 Division No. 10
- 11 Division No. 11

### 2 Census Agricultural Region 2

- 3 Division No. 3
- 6 Division No. 6
- 7 Division No. 7
- 8 Division No. 8

# MAP 2A



## 2021 Census Divisions and Census Consolidated Subdivisions

### 1 Division No. 1

214 Division No. 1, Subdivision C  
259 Division No. 1, Subdivision A  
304 Division No. 1, Subdivision E  
357 Division No. 1, Subdivision H  
472 Holyrood  
519 St. John's

### 2 Division No. 2

1 Division No. 2, Subdivision E

### 3 Division No. 3

1 Division No. 3, Subdivision A

### 6 Division No. 6

14 Division No. 6, Subdivision C

### 7 Division No. 7

28 Division No. 7, Subdivision F  
31 Division No. 7, Subdivision E

### 8 Division No. 8

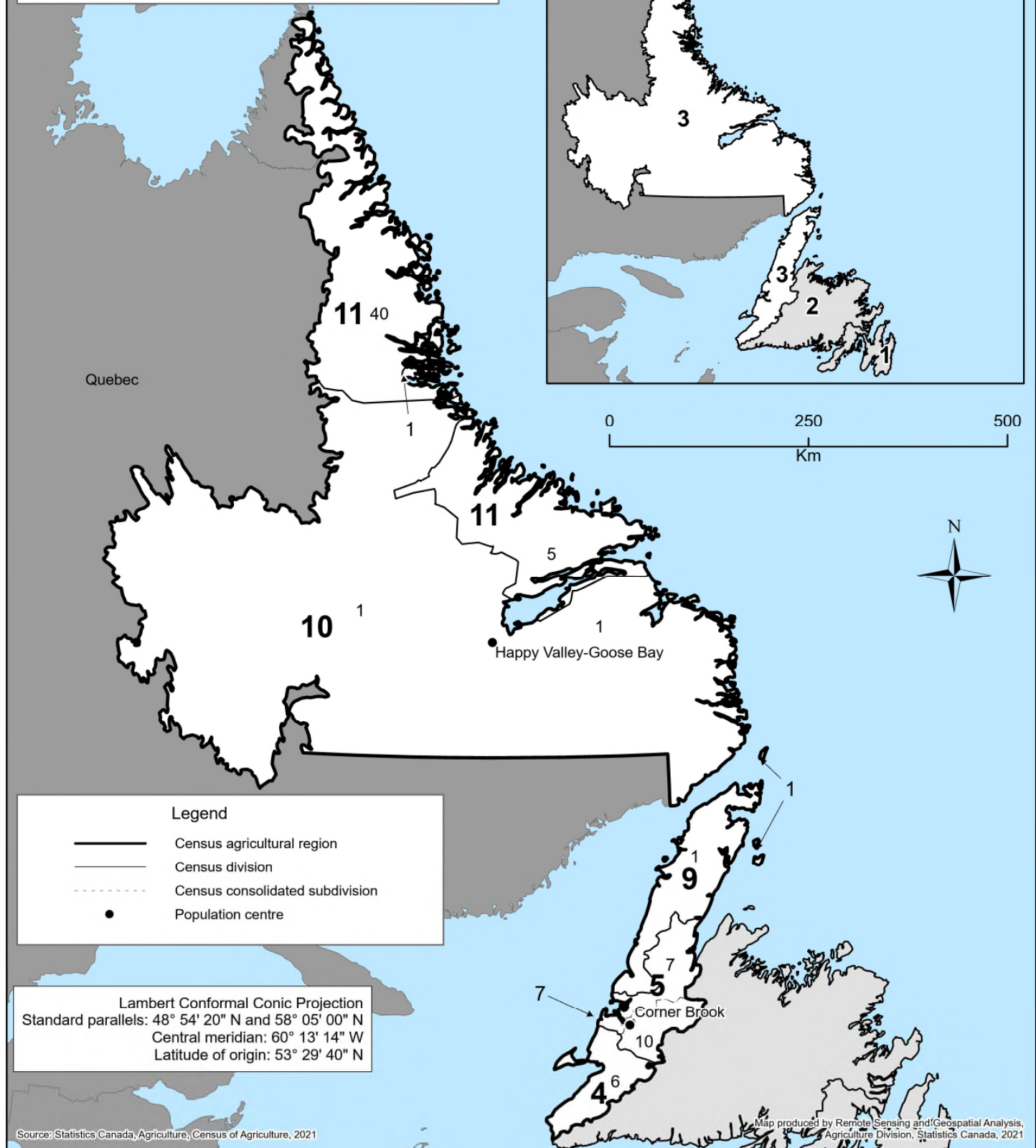
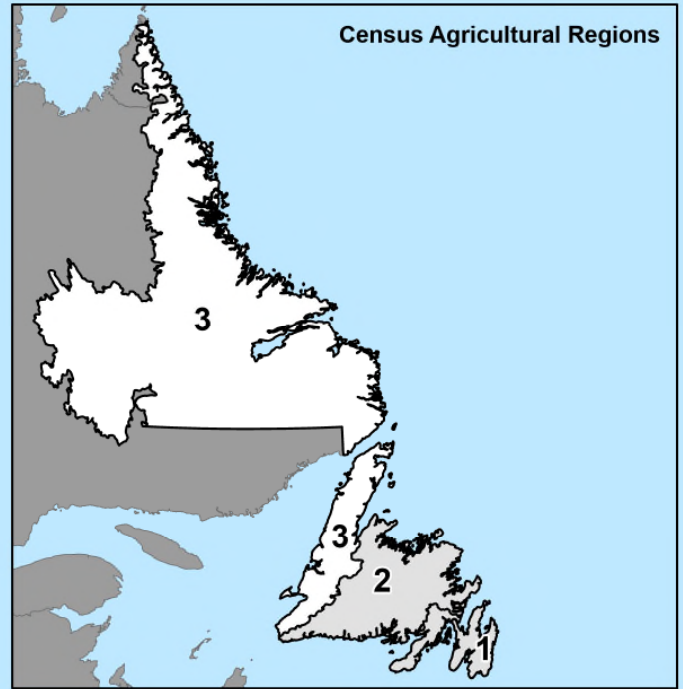
36 Division No. 8, Subdivision G  
58 Division No. 8, Subdivision C



# MAP 2B

## Newfoundland and Labrador

2021 Census Divisions and  
Census Consolidated Subdivisions



**Legend**

- Census agricultural region
- Census division
- Census consolidated subdivision
- Population centre

Lambert Conformal Conic Projection  
 Standard parallels: 48° 54' 20" N and 58° 05' 00" N  
 Central meridian: 60° 13' 14" W  
 Latitude of origin: 53° 29' 40" N

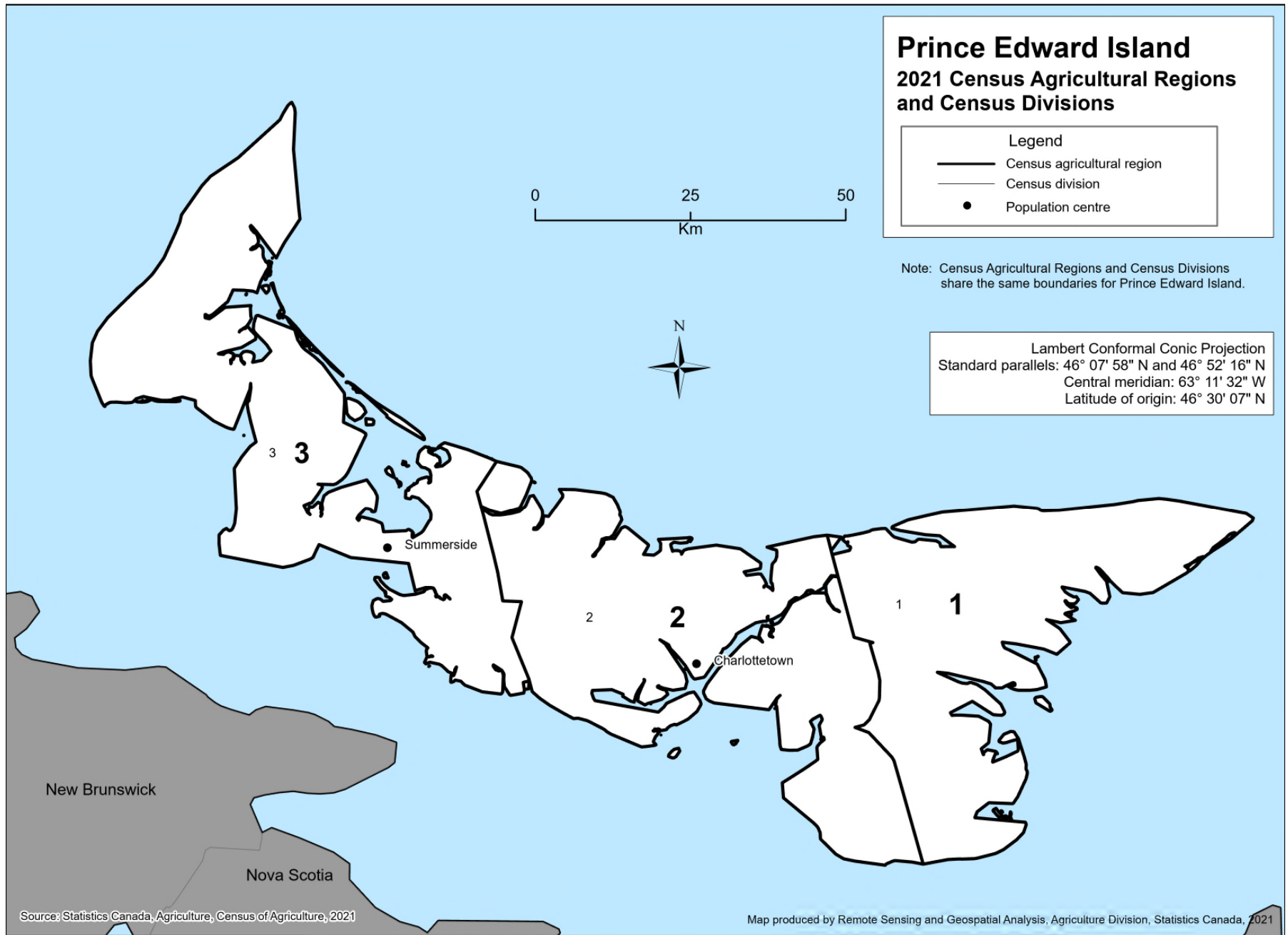
Source: Statistics Canada, Agriculture, Census of Agriculture, 2021

Map produced by Remote Sensing and Geospatial Analysis,  
 Agriculture Division, Statistics Canada, 2021

## 2021 Census Divisions and Census Consolidated Subdivisions

<b>4 Division No. 4</b>	<b>9 Division No. 9</b>	<b>11 Division No. 11</b>
6 Division No. 4, Subdivision B	1 Division No. 9, Subdivision F	5 Division No. 11, Subdivision C
<b>5 Division No. 5</b>	<b>10 Division No. 10</b>	40 Division No. 11, Subdivision E
7 Division No. 5, Subdivision E	1 Division No. 10, Subdivision A	
10 Division No. 5, Subdivision F		

# MAP 1



# Prince Edward Island

MAP 1

## 2021 Census Agricultural Regions and Census Divisions

1 Census Agricultural Region 1

1 Kings

2 Census Agricultural Region 2

2 Queens

3 Census Agricultural Region 3

3 Prince

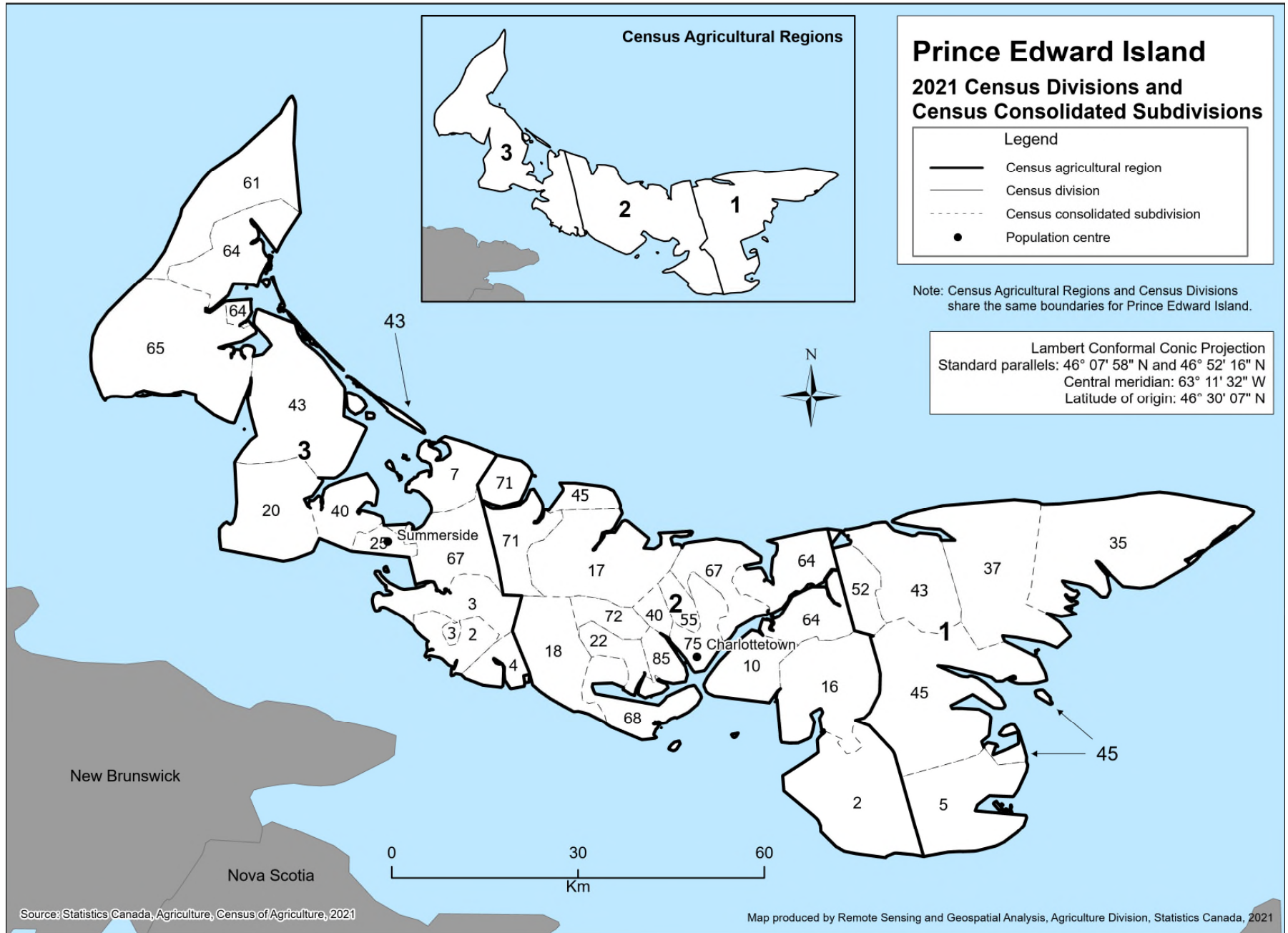


Statistics  
Canada

Statistique  
Canada

Canada

# MAP 2



# Prince Edward Island

## Map 2

### 2021 Census Divisions and Census Consolidated Subdivisions

#### 1 Kings

- 5 Murray River, Part 1
- 35 Souris
- 37 St. Peters
- 43 Morell
- 45 Three Rivers
- 52 East River, Part 2

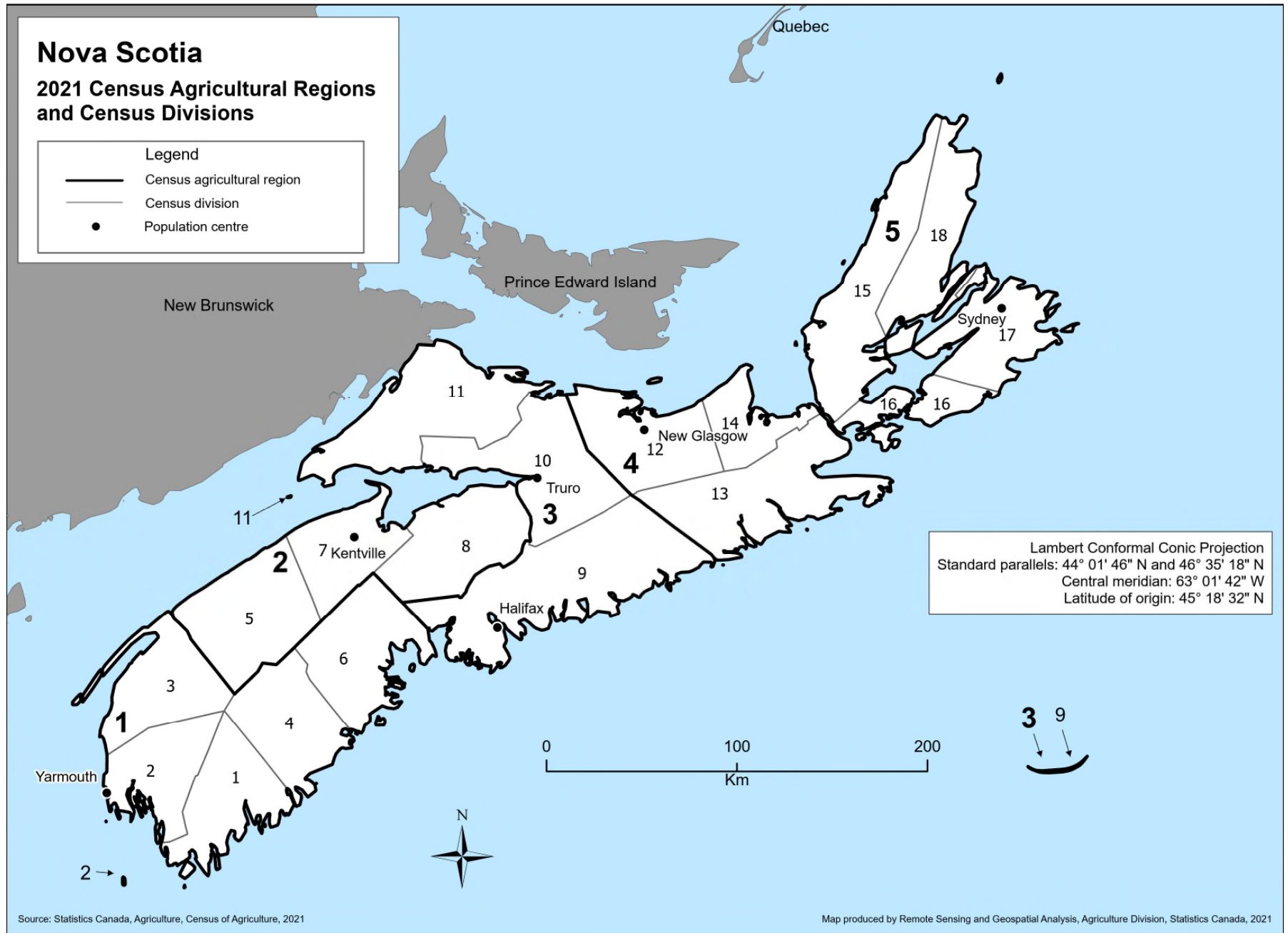
#### 2 Queens

- 2 Belfast
- 10 Crossroads
- 16 Vernon River
- 17 New Glasgow
- 18 Crapaud, Part 1
- 22 Kingston
- 40 Miltonvale Park
- 45 Stanley Bridge, Hope River, Bayview,  
Cavendish and North Rustico
- 55 Brackley
- 64 East River, Part 1
- 67 North Shore
- 68 West River
- 71 New London
- 72 North River
- 75 Charlottetown
- 85 Cornwall

#### 3 Prince

- 2 Borden
- 3 Kinkora
- 4 Crapaud, Part 2
- 7 Malpeque Bay
- 20 Wellington
- 25 Summerside
- 40 Miscouche
- 43 Central Prince
- 61 Tignish
- 64 Alberton
- 65 O'Leary
- 67 Kensington, Part 1

# Map 1



## 2021 Census Agricultural Regions and Census Divisions

### 1 Census Agricultural Region 1

- 1 Shelburne
- 2 Yarmouth
- 3 Digby
- 4 Queens
- 6 Lunenburg

### 2 Census Agricultural Region 2

- 5 Annapolis
- 7 Kings
- 8 Hants

### 3 Census Agricultural Region 3

- 9 Halifax
- 10 Colchester
- 11 Cumberland

### 4 Census Agricultural Region 4

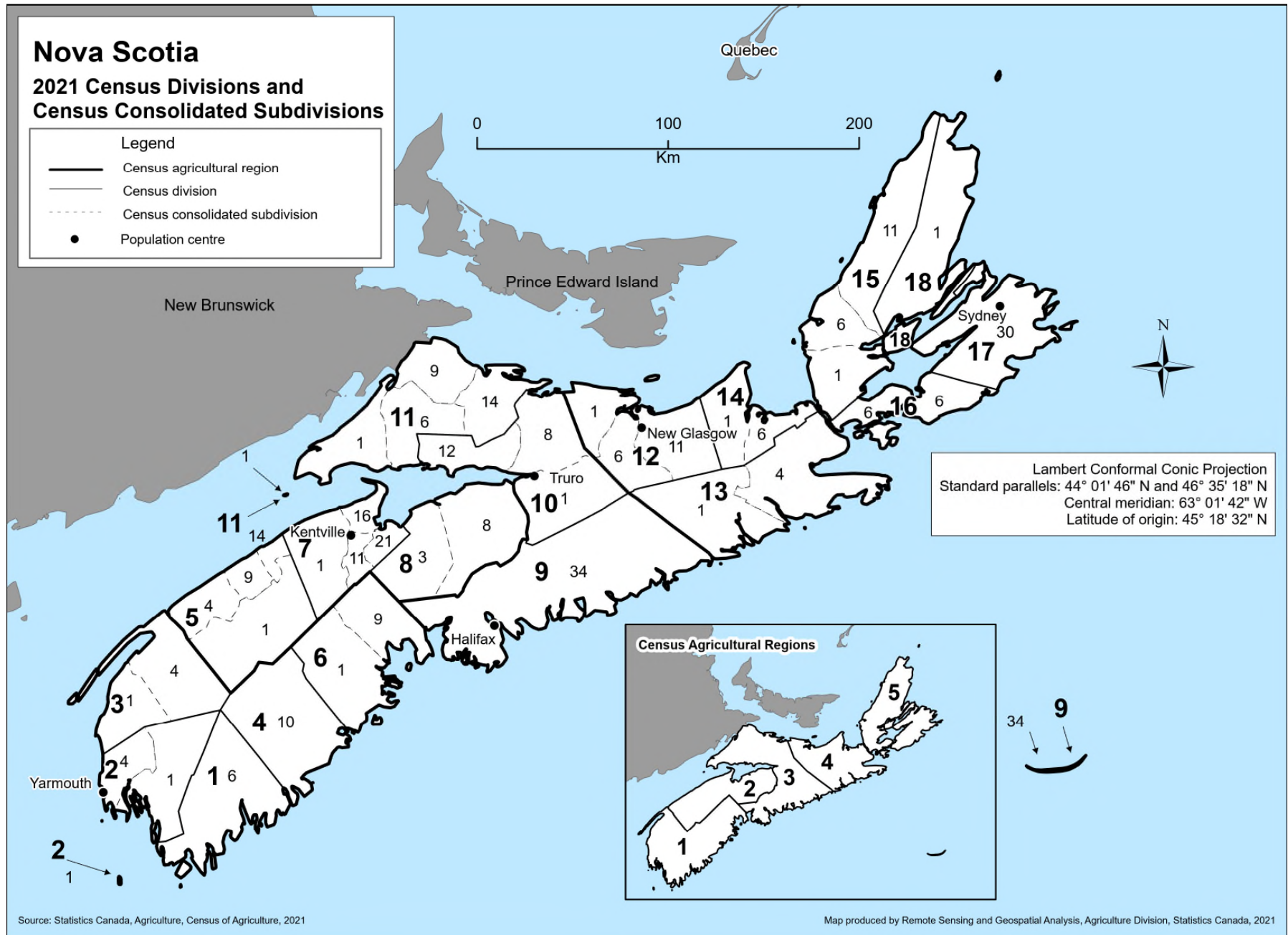
- 12 Pictou
- 13 Guysborough
- 14 Antigonish

### 5 Census Agricultural Region 5

- 15 Inverness
- 16 Richmond
- 17 Cape Breton
- 18 Victoria



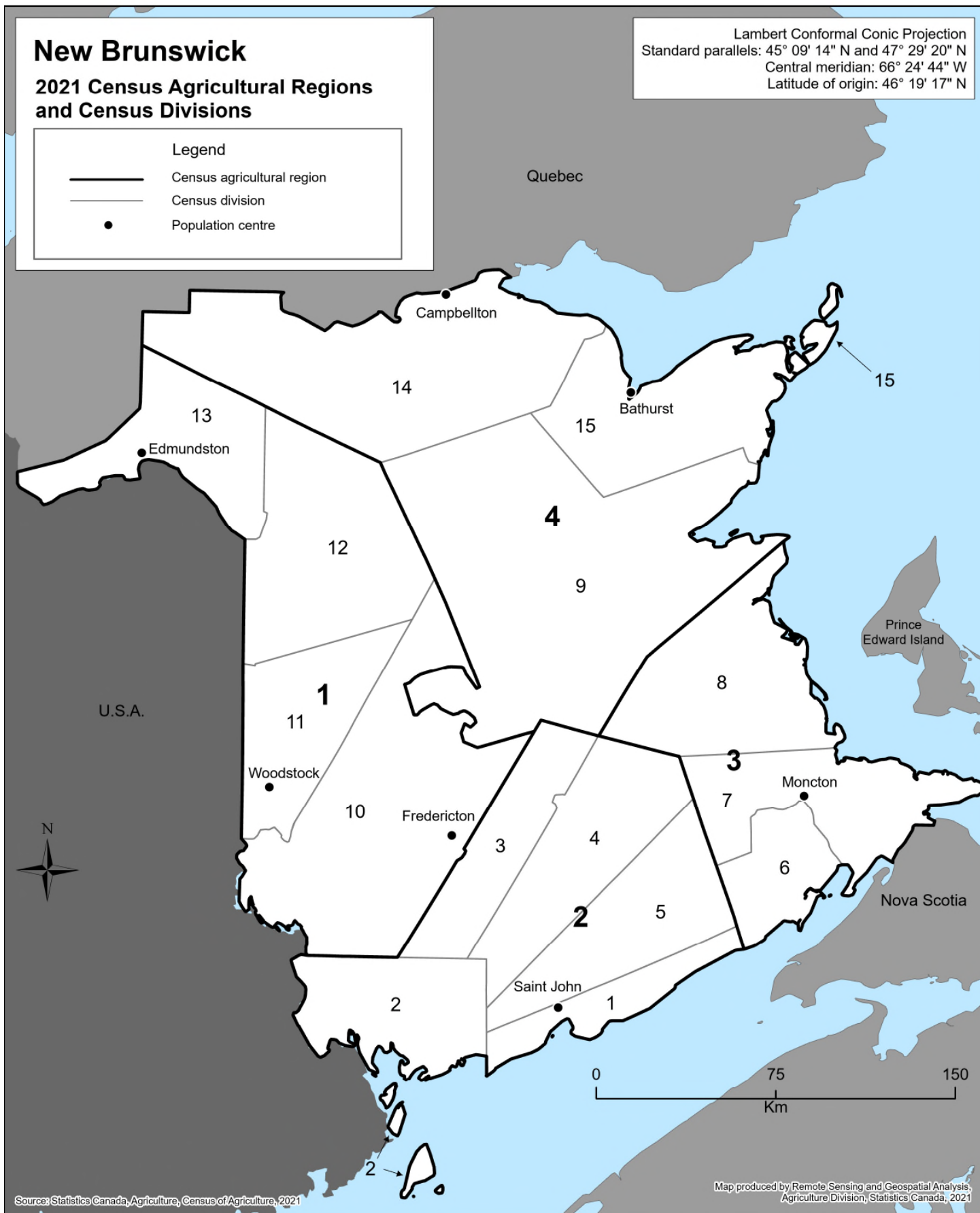
# MAP 2



## 2021 Census Divisions and Census Consolidated Subdivisions

<b>1 Shelburne</b> 6 Shelburne	<b>6 Lunenburg</b> 1 Lunenburg 9 Chester	<b>11 Cumberland</b> 1 Cumberland, Subdivision A 6 Cumberland, Subdivision B 9 Cumberland, Subdivision C 14 Cumberland, Subdivision D	<b>15 Inverness</b> 1 Inverness, Subdivision C 6 Inverness, Subdivision B 11 Inverness, Subdivision A
<b>2 Yarmouth</b> 1 Argyle 4 Yarmouth	<b>7 Kings</b> 1 Kings, Subdivision A 11 Kings, Subdivision C 16 Kings, Subdivision B 21 Kings, Subdivision D	<b>12 Pictou</b> 1 Pictou, Subdivision A 6 Pictou, Subdivision B 11 Pictou, Subdivision C	<b>16 Richmond</b> 6 Richmond, Subdivision A
<b>3 Digby</b> 1 Clare 4 Digby	<b>8 Hants</b> 3 West Hants 8 East Hants	<b>13 Guysborough</b> 1 St. Mary's 4 Guysborough	<b>17 Cape Breton</b> 30 Cape Breton
<b>4 Queens</b> 10 Queens	<b>9 Halifax</b> 34 Halifax	<b>14 Antigonish</b> 1 Antigonish, Subdivision A 6 Antigonish, Subdivision B	<b>18 Victoria</b> 1 Victoria, Subdivision B
<b>5 Annapolis</b> 1 Annapolis, Subdivision D 4 Annapolis, Subdivision A 9 Annapolis, Subdivision B 14 Annapolis, Subdivision C	<b>10 Colchester</b> 1 Colchester, Subdivision C 8 Colchester, Subdivision B 12 Colchester, Subdivision A		

# MAP 1



## 2021 Census Agricultural Regions and Census Divisions

### 1 Census Agricultural Region 1

- 10 York
- 11 Carleton
- 12 Victoria
- 13 Madawaska

### 2 Census Agricultural Region 2

- 1 Saint John
- 2 Charlotte
- 3 Sunbury
- 4 Queens
- 5 Kings

### 3 Census Agricultural Region 3

- 6 Albert
- 7 Westmorland
- 8 Kent

### 4 Census Agricultural Region 4

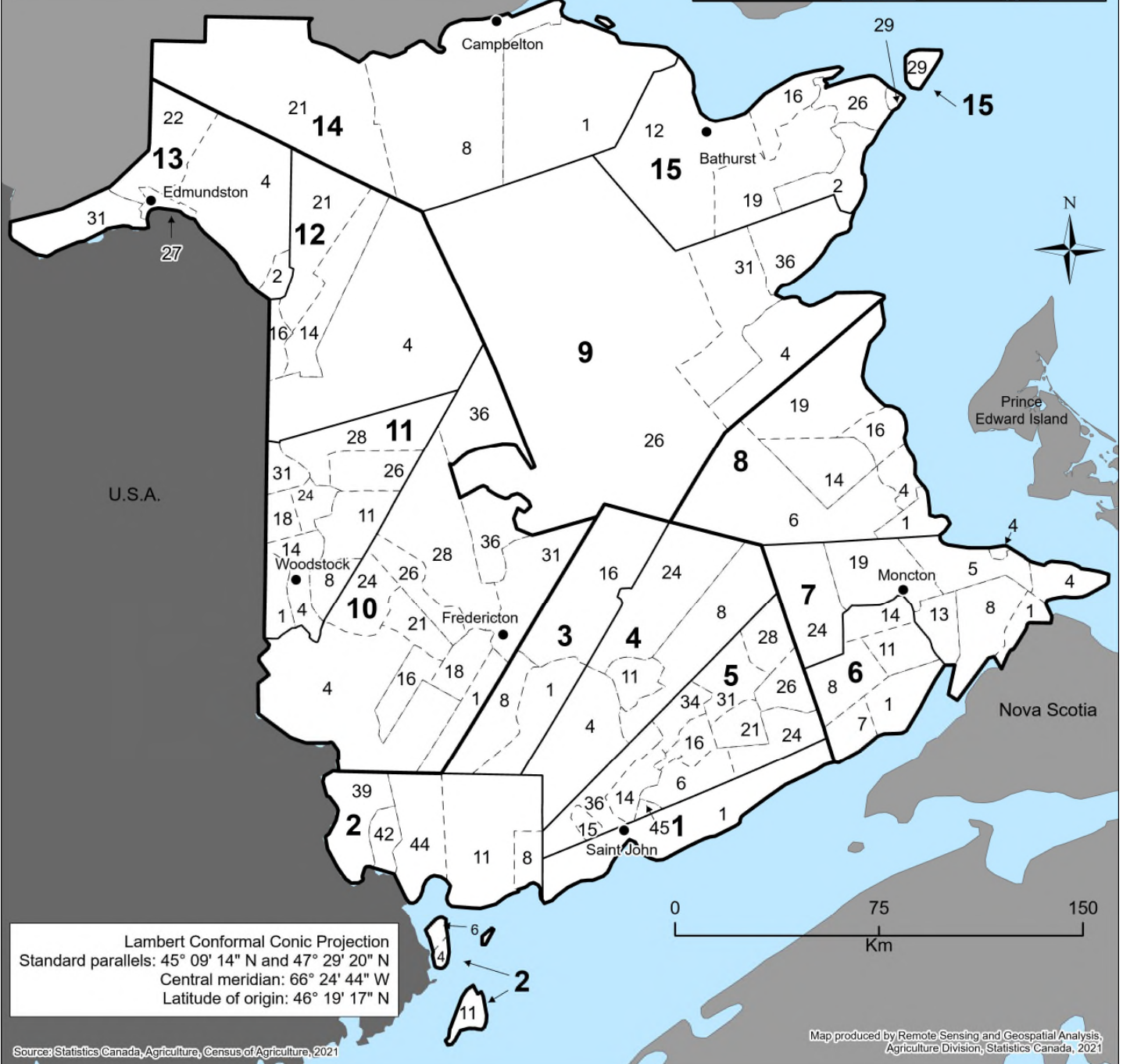
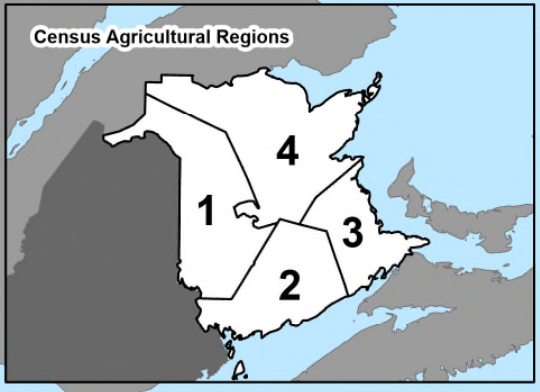
- 9 Northumberland
- 14 Restigouche
- 15 Gloucester

# MAP 2

## New Brunswick 2021 Census Divisions and Census Consolidated Subdivisions

### Legend

- Census agricultural region
- Census division
- Census consolidated subdivision
- Population centre



Lambert Conformal Conic Projection  
 Standard parallels: 45° 09' 14" N and 47° 29' 20" N  
 Central meridian: 66° 24' 44" W  
 Latitude of origin: 46° 19' 17" N

Map produced by Remote Sensing and Geospatial Analysis,  
 Agriculture Division, Statistics Canada, 2021

Source: Statistics Canada, Agriculture, Census of Agriculture, 2021

## 2021 Census Divisions and Census Consolidated Subdivisions

### 1 Saint John

1 Saint Martins

### 2 Charlotte

4 Campobello Island

6 West Isles

8 Lepreau

11 Pennfield

39 Saint James

42 Saint David

44 Dumbarton

### 3 Sunbury

1 Blissville

8 Lincoln

16 Maugerville

### 4 Queens

4 Gagetown

8 Wickham

11 Cambridge

24 Chipman

### 5 Kings

6 Hampton

14 Kingston

15 Grand Bay-Westfield

16 Norton

21 Sussex

24 Waterford

26 Cardwell

28 Havelock

31 Studholm

34 Springfield

36 Kars

45 Rothesay

### 6 Albert

1 Hopewell

7 Alma

8 Elgin

11 Hillsborough

14 Coverdale

### 7 Westmorland

1 Westmorland

4 Botsford

5 Beaubassin East

8 Sackville

13 Memramcook

19 Moncton

24 Salisbury

### 8 Kent

1 Dundas

4 Wellington

6 Saint Mary

14 Weldford

16 Richibucto

19 Saint-Charles

### 9 Northumberland

4 Glenelg

26 Southesk

31 Newcastle

36 Alnwick

### 10 York

1 New Maryland

4 Manners Sutton

16 Prince William

18 Kingsclear

21 Queensbury

24 Southampton

26 Bright

28 Douglas

31 Saint Marys

36 Stanley

### 11 Carleton

1 Richmond

4 Woodstock

8 Northampton

11 Brighton

14 Wakefield

18 Wilmot

24 Peel

26 Aberdeen

28 Kent

31 Wicklow

### 12 Victoria

4 Perth

14 Denmark

16 Grand Falls

21 Drummond

### 13 Madawaska

2 Saint-André

4 Saint-Léonard

22 Saint-Joseph

27 Edmundston

31 Haut-Madawaska

### 14 Restigouche

1 Durham

8 Dalhousie

21 Saint-Quentin

### 15 Gloucester

2 Tracadie

12 Beresford

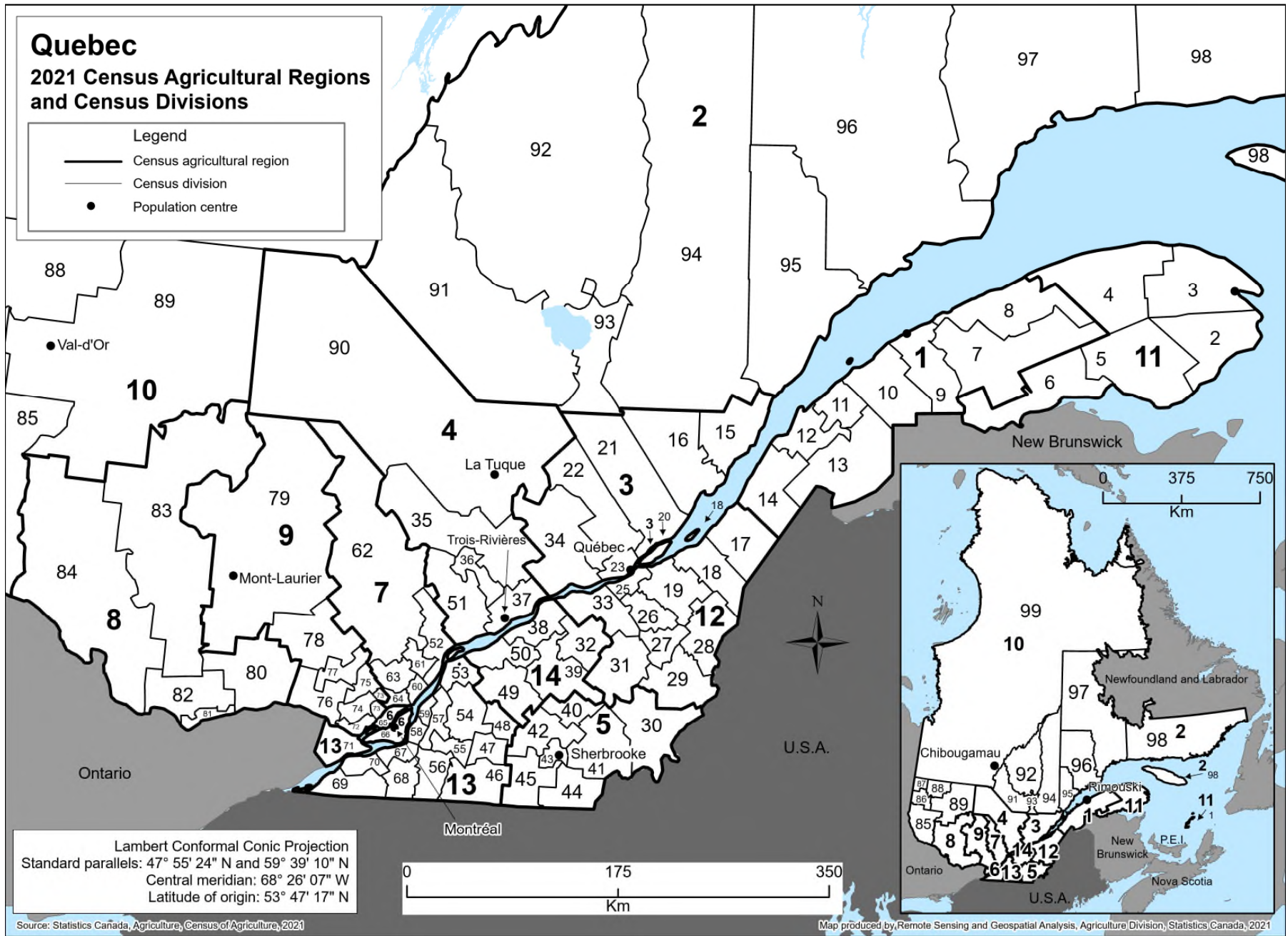
16 New Bandon

19 Paquetville

26 Caraquet

29 Shippagan

# Map 1

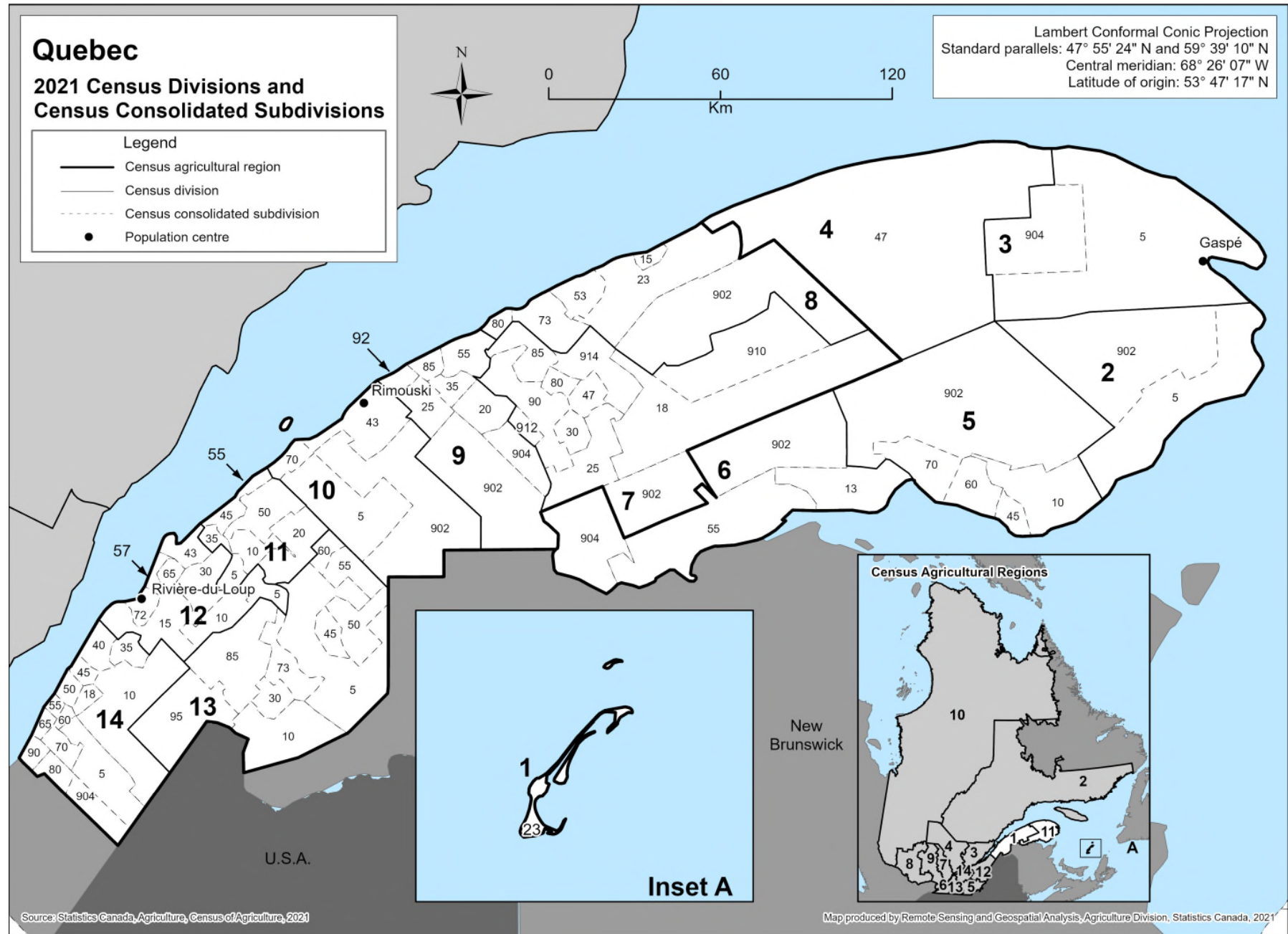


## 2021 Census Agricultural Regions and Census Divisions

<p><b>1 Bas-Saint-Laurent</b></p> <ul style="list-style-type: none"> <li>7 La Matapédia</li> <li>8 La Matanie</li> <li>9 La Mitis</li> <li>10 Rimouski-Neigette</li> <li>11 Les Basques</li> <li>12 Rivière-du-Loup</li> <li>13 Témiscouata</li> <li>14 Kamouraska</li> </ul> <p><b>2 Saguenay--Lac-Saint-Jean--Côte-Nord</b></p> <ul style="list-style-type: none"> <li>91 Le Domaine-du-Roy</li> <li>92 Maria-Chapdelaine</li> <li>93 Lac-Saint-Jean-Est</li> <li>94 Le Saguenay-et-son-Fjord</li> <li>95 La Haute-Côte-Nord</li> <li>96 Manicouagan</li> <li>97 Sept-Rivières--Caniapiscau</li> <li>98 Minganie--Le Golfe-du-Saint-Laurent</li> </ul> <p><b>3 Québec</b></p> <ul style="list-style-type: none"> <li>15 Charlevoix-Est</li> <li>16 Charlevoix</li> <li>20 L'Île-d'Orléans</li> <li>21 La Côte-de-Beaupré</li> <li>22 La Jacques-Cartier</li> <li>23 Québec</li> <li>34 Portneuf</li> </ul> <p><b>4 Mauricie</b></p> <ul style="list-style-type: none"> <li>35 Mékinac</li> <li>36 Shawinigan</li> <li>37 Francheville</li> <li>51 Maskinongé</li> <li>90 La Tuque</li> </ul> <p><b>5 Estrie</b></p> <ul style="list-style-type: none"> <li>30 Le Granit</li> <li>40 Les Sources</li> <li>41 Le Haut-Saint-François</li> <li>42 Le Val-Saint-François</li> <li>43 Sherbrooke</li> <li>44 Coaticook</li> <li>45 Memphrémagog</li> </ul>	<p><b>6 Montréal--Laval</b></p> <ul style="list-style-type: none"> <li>65 Laval</li> <li>66 Montréal</li> </ul> <p><b>7 Lanaudière</b></p> <ul style="list-style-type: none"> <li>52 D'Autray</li> <li>60 L'Assomption</li> <li>61 Joliette</li> <li>62 Matawinie</li> <li>63 Montcalm</li> <li>64 Les Moulins</li> </ul> <p><b>8 Outaouais</b></p> <ul style="list-style-type: none"> <li>80 Papineau</li> <li>81 Gatineau</li> <li>82 Les Collines-de-l'Outaouais</li> <li>83 La Vallée-de-la-Gatineau</li> <li>84 Pontiac</li> </ul> <p><b>9 Laurentides</b></p> <ul style="list-style-type: none"> <li>72 Deux-Montagnes</li> <li>73 Thérèse-De Blainville</li> <li>74 Mirabel</li> <li>75 La Rivière-du-Nord</li> <li>76 Argenteuil</li> <li>77 Les Pays-d'en-Haut</li> <li>78 Les Laurentides</li> <li>79 Antoine-Labelle</li> </ul> <p><b>10 Abitibi-Témiscamingue--Nord-du-Québec</b></p> <ul style="list-style-type: none"> <li>85 Témiscamingue</li> <li>86 Rouyn-Noranda</li> <li>87 Abitibi-Ouest</li> <li>88 Abitibi</li> <li>89 La Vallée-de-l'Or</li> <li>99 Nord-du-Québec</li> </ul> <p><b>11 Gaspésie--Îles-de-la-Madeleine</b></p> <ul style="list-style-type: none"> <li>1 Communauté maritime des Îles-de-la-Madeleine</li> <li>2 Le Rocher-Percé</li> <li>3 La Côte-de-Gaspé</li> <li>4 La Haute-Gaspésie</li> <li>5 Bonaventure</li> <li>6 Avignon</li> </ul>	<p><b>12 Chaudière-Appalaches</b></p> <ul style="list-style-type: none"> <li>17 L'Islet</li> <li>18 Montmagny</li> <li>19 Bellechasse</li> <li>25 Lévis</li> <li>26 La Nouvelle-Beauce</li> <li>27 Robert-Cliche</li> <li>28 Les Etchemins</li> <li>29 Beauce-Sartigan</li> <li>31 Les Appalaches</li> <li>33 Lotbinière</li> </ul> <p><b>13 Montérégie</b></p> <ul style="list-style-type: none"> <li>46 Brome-Missisquoi</li> <li>47 La Haute-Yamaska</li> <li>48 Acton</li> <li>53 Pierre-De Saurel</li> <li>54 Les Maskoutains</li> <li>55 Rouville</li> <li>56 Le Haut-Richelieu</li> <li>57 La Vallée-du-Richelieu</li> <li>58 Longueuil</li> <li>59 Marguerite-D'Youville</li> <li>67 Roussillon</li> <li>68 Les Jardins-de-Napierville</li> <li>69 Le Haut-Saint-Laurent</li> <li>70 Beauharnois-Salaberry</li> <li>71 Vaudreuil-Soulanges</li> </ul> <p><b>14 Centre-du-Québec</b></p> <ul style="list-style-type: none"> <li>32 L'Érable</li> <li>38 Bécancour</li> <li>39 Arthabaska</li> <li>49 Drummond</li> <li>50 Nicolet-Yamaska</li> </ul>
---	--	---



# MAP 2A



# Quebec

## 2021 Census Divisions and Census Consolidated Subdivisions

Map 2A

### 1 Communauté maritime des Îles-de-la-Madeleine

23 Les Îles-de-la-Madeleine

### 2 Le Rocher-Percé

5 Percé  
902 Mont-Alexandre

### 3 La Côte-de-Gaspé

5 Gaspé  
904 Collines-du-Basque

### 4 La Haute-Gaspésie

47 Cap-Chat

### 5 Bonaventure

10 Shigawake  
45 Bonaventure  
60 Caplan  
70 New Richmond  
902 Rivière-Bonaventure

### 6 Avignon

13 Carleton-sur-Mer  
55 Saint-François-d'Assise  
902 Rivière-Nouvelle  
904 Ruisseau-Ferguson

### 7 La Matapédia

18 Causapscal  
25 Albertville  
30 Saint-Léon-le-Grand  
47 Amqui  
80 Val-Brillant  
85 Sayabec  
90 Saint-Cléophas  
902 Routhierville  
910 Ruisseau-des-Mineurs  
912 Lac-Alfred  
914 Lac-Matapédia

### 8 La Matanie

15 Grosses-Roches  
23 Sainte-Félicité  
53 Matane  
73 Saint-Ulric  
80 Baie-des-Sables  
902 Rivière-Bonjour

### 9 La Mitis

20 Sainte-Jeanne-d'Arc  
25 Saint-Gabriel-de-Rimouski  
35 Sainte-Angèle-de-Mérici  
55 Saint-Octave-de-Métis  
85 Sainte-Flavie  
92 Sainte-Luce  
902 Lac-des-Eaux-Mortes  
904 Lac-à-la-Croix

### 10 Rimouski-Neigette

5 Esprit-Saint  
43 Rimouski  
70 Saint-Fabien  
902 Lac-Huron

### 11 Les Basques

5 Saint-Clément  
10 Saint-Jean-de-Dieu  
20 Saint-Guy  
35 Saint-Éloi  
45 Notre-Dame-des-Neiges  
50 Saint-Mathieu-de-Rioux  
55 Saint-Simon-de-Rimouski

### 12 Rivière-du-Loup

5 Saint-Cyprien  
10 Saint-Hubert-de-Rivière-du-Loup  
15 Saint-Antoine  
30 Saint-Épiphanie  
43 L'Isle-Verte  
57 Cacouna  
65 Saint-Arsène  
72 Rivière-du-Loup

### 13 Témiscouata

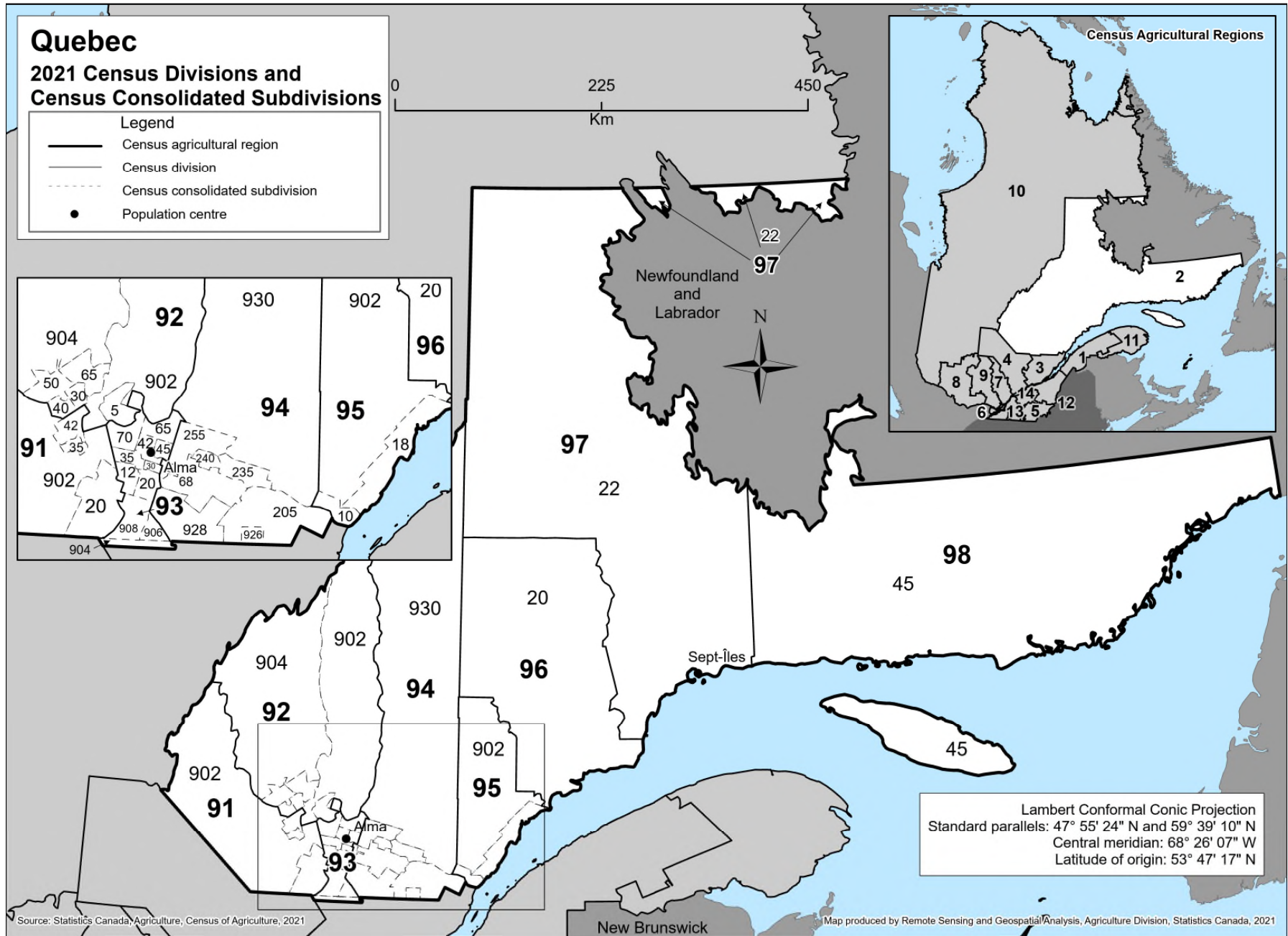
5 Dégelis  
10 Saint-Jean-de-la-Lande  
30 Saint-Eusèbe  
45 Auclair  
50 Lejeune  
55 Biencourt  
60 Lac-des-Aigles  
73 Témiscouata-sur-le-Lac  
85 Saint-Elzéar-de-Témiscouata  
95 Pohénégamook

### 14 Kamouraska

5 Mont-Carmel  
10 Saint-Bruno-de-Kamouraska  
18 Saint-Pascal  
35 Saint-Alexandre-de-Kamouraska  
40 Saint-André-de-Kamouraska  
45 Saint-Germain  
50 Kamouraska  
55 Saint-Denis-De La Bouteillerie  
60 Saint-Philippe-de-Néri  
65 Rivière-Ouelle  
70 Saint-Pacôme  
80 Saint-Onésime-d'Ixworth  
90 Sainte-Anne-de-la-Pocatière  
904 Petit-Lac-Sainte-Anne



# MAP 2B



## 2021 Census Divisions and Census Consolidated Subdivisions

### 91 Le Domaine-du-Roy

- 20 Chambord
- 35 Saint-Prime
- 42 Saint-Félicien
- 902 Lac-Ashuapmushuan

### 92 Maria-Chapdelaine

- 5 Saint-Augustin
- 30 Albanel
- 40 Normandin
- 50 Saint-Edmond-les-Plaines
- 65 Saint-Eugène-d'Argentenay
- 902 Passes-Dangereuses
- 904 Rivière-Mistassini

### 93 Lac-Saint-Jean-Est

- 12 Métabetchouan--Lac-à-la-Croix
- 20 Hébertville
- 30 Saint-Bruno
- 35 Saint-Gédéon
- 42 Alma
- 45 Saint-Nazaire
- 65 L'Ascension-de-Notre-Seigneur
- 70 Saint-Henri-de-Taillon
- 904 Lac-Moncouche
- 906 Lac-Achouakan
- 908 Belle-Rivière

### 94 Le Saguenay-et-son-Fjord

- 68 Saguenay
- 205 Petit-Saguenay
- 235 Saint-Fulgence
- 240 Saint-Honoré
- 255 Saint-Ambroise
- 926 Lalemant
- 928 Lac-Ministuk
- 930 Mont-Valin

### 95 La Haute-Côte-Nord

- 10 Sacré-Coeur
- 18 Les Bergeronnes
- 902 Lac-au-Brochet

### 96 Manicouagan

- 20 Baie-Comeau

### 97 Sept-Rivières--Caniapiscau

- 22 Port-Cartier

### 98 Minganie--Le-Golfe-du-Saint-Laurent

- 45 Longue-Pointe-de-Mingan





# MAP 2C

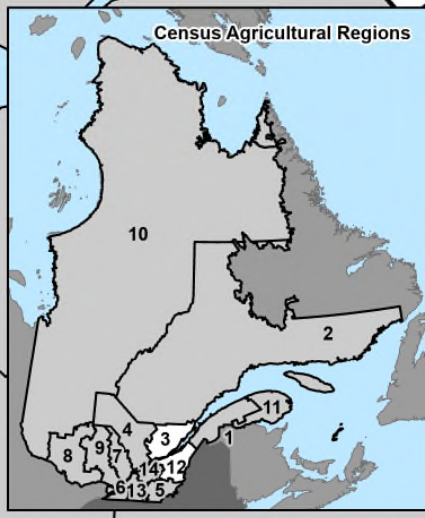
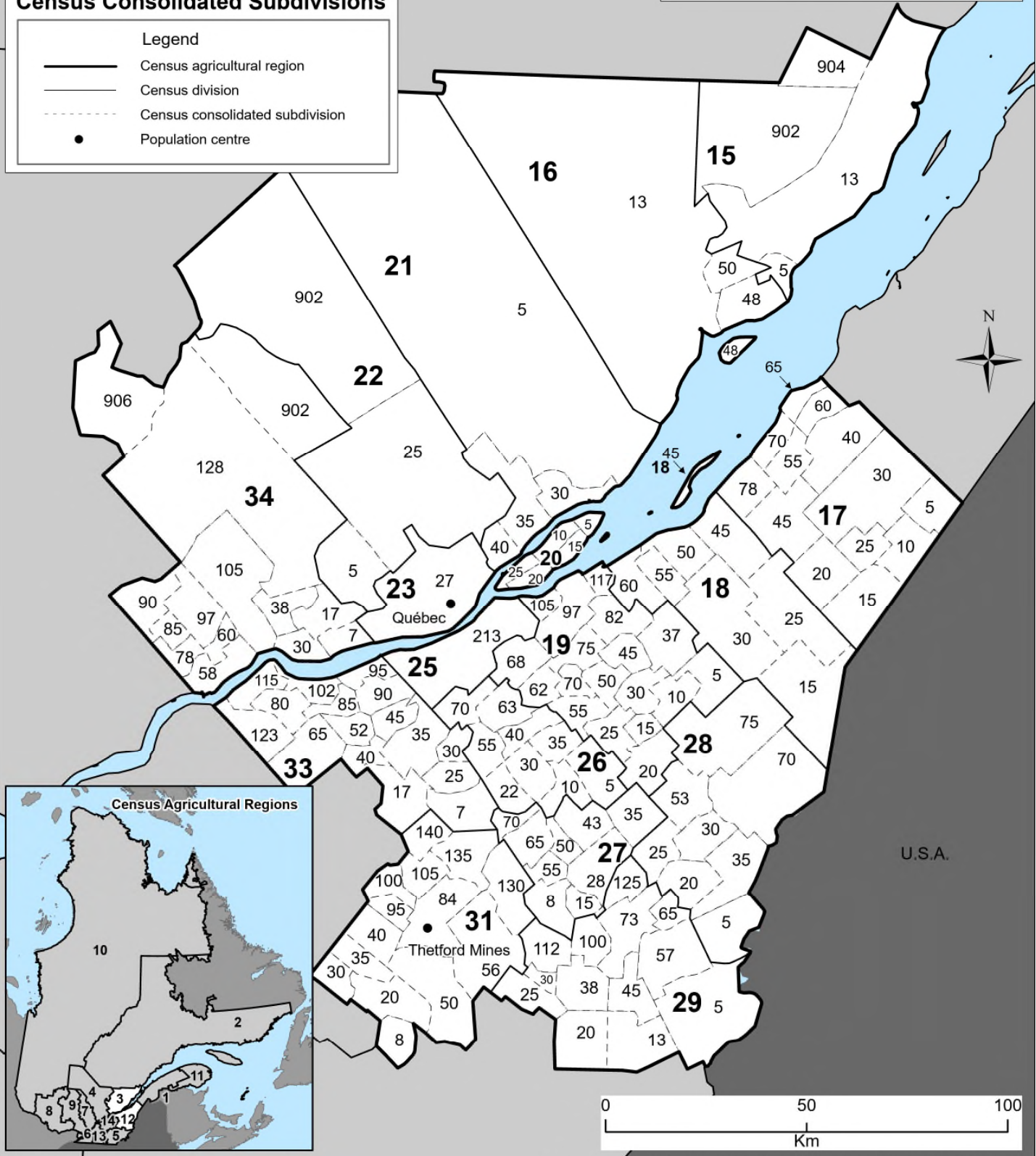
## Quebec

### 2021 Census Divisions and Census Consolidated Subdivisions

Lambert Conformal Conic Projection  
 Standard parallels: 47° 55' 24" N and 59° 39' 10" N  
 Central meridian: 68° 26' 07" W  
 Latitude of origin: 53° 47' 17" N

#### Legend

-  Census agricultural region
-  Census division
-  Census consolidated subdivision
-  Population centre



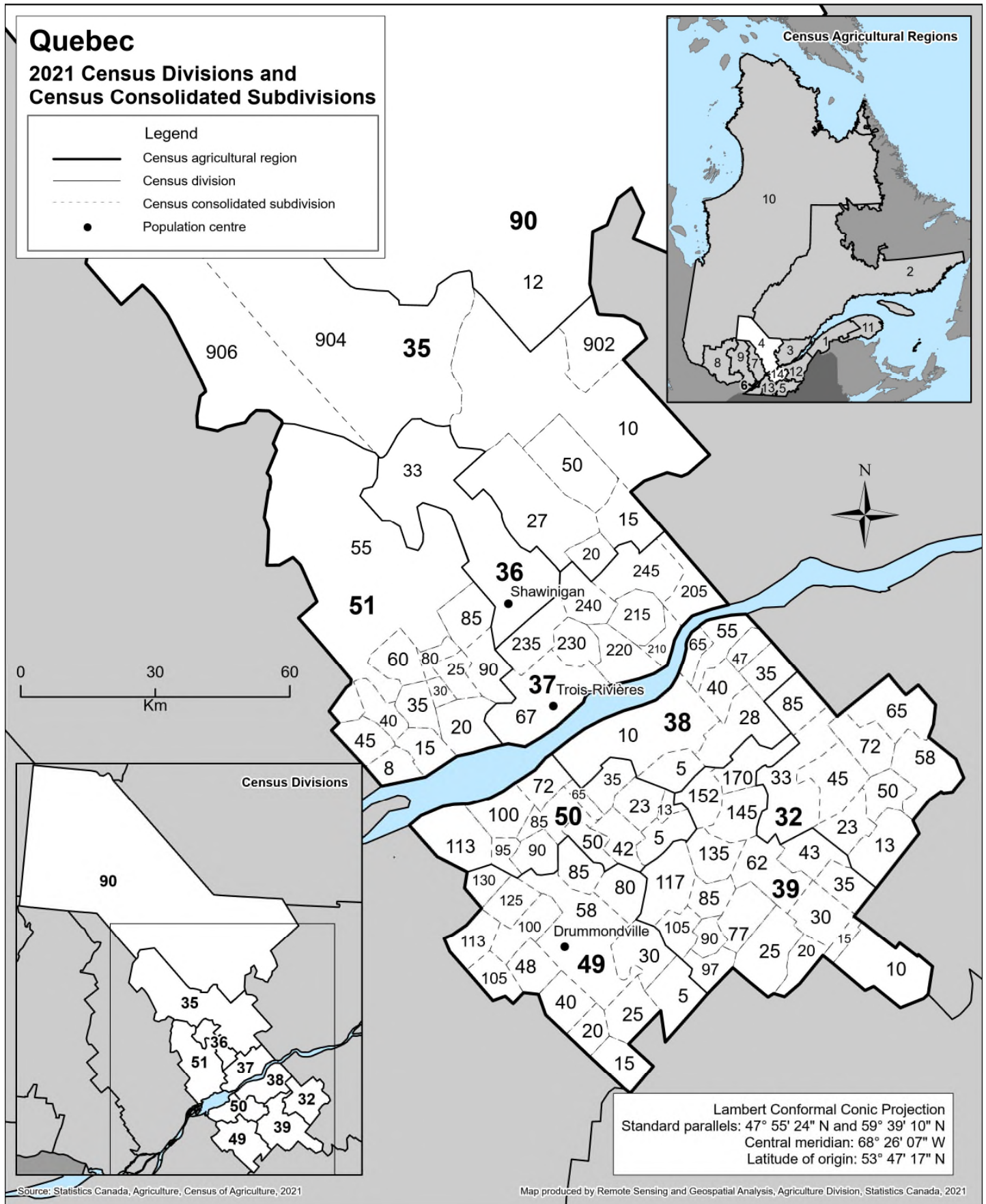
Source: Statistics Canada, Agriculture, Census of Agriculture, 2021

Map produced by Remote Sensing and Geospatial Analysis, Agriculture Division, Statistics Canada, 2021

## 2021 Census Divisions and Census Consolidated Subdivisions

<b>15 Charlevoix-Est</b>	<b>20 L'Île-d'Orléans</b>	<b>29 Beauce-Sartigan</b>
5 Saint-Irénée	5 Saint-François-de-l'Île-d'Orléans	5 Saint-Théophile
13 La Malbaie	10 Sainte-Famille-de-l'Île-d'Orléans	13 Saint-Gédéon-de-Beauce
902 Mont-Élie	15 Saint-Jean-de-l'Île-d'Orléans	20 Saint-Hilaire-de-Dorset
904 Sagard	20 Saint-Laurent-de-l'Île-d'Orléans	25 Saint-Évariste-de-Forsyth
<b>16 Charlevoix</b>	25 Saint-Pierre-de-l'Île-d'Orléans	30 La Guadeloupe
13 Baie-Saint-Paul	<b>21 La Côte-de-Beaupré</b>	38 Saint-Honoré-de-Shenley
48 Les Éboulements	5 Saint-Tite-des-Caps	45 Saint-Martin
50 Saint-Hilarion	30 Sainte-Anne-de-Beaupré	57 Saint-Côme--Linière
<b>17 L'Islet</b>	35 Château-Richer	65 Saint-Philibert
5 Saint-Omer	40 L'Ange-Gardien	73 Saint-Georges
10 Saint-Pamphile	<b>22 La Jacques-Cartier</b>	100 Saint-Benoît-Labre
15 Saint-Adalbert	5 Sainte-Catherine-de-la-Jacques-Cartier	112 Saint-Éphrem-de-Beauce
20 Saint-Marcel	25 Saint-Gabriel-de-Valcartier	125 Saint-Simon-les-Mines
25 Sainte-Félicité	902 Lac-Croche	<b>31 Les Appalaches</b>
30 Sainte-Perpétue	<b>23 Québec</b>	8 Beaulac-Garthby
40 Saint-Damase-de-L'Islet	27 Québec	20 Disraeli
45 Saint-Cyrille-de-Lessard	<b>25 Lévis</b>	30 Saint-Fortunat
55 Saint-Aubert	213 Lévis	35 Saint-Julien
60 Sainte-Louise	<b>26 La Nouvelle-Beauce</b>	40 Irlande
65 Saint-Roch-des-Aulnaies	5 Frampton	50 Sainte-Praxède
70 Saint-Jean-Port-Joli	10 Saints-Anges	56 Adstock
78 L'Islet	22 Saint-Elzéar	84 Thetford Mines
<b>18 Montmagny</b>	30 Sainte-Marie	95 Saint-Adrien-d'Irlande
15 Saint-Fabien-de-Panet	35 Sainte-Marguerite	100 Saint-Jean-de-Brébeuf
25 Sainte-Apolline-de-Patton	40 Sainte-Hénédine	105 Kinnear's Mills
30 Saint-Paul-de-Montminy	55 Saint-Bernard	130 Sacré-Coeur-de-Jésus
45 Cap-Saint-Ignace	63 Saint-Isidore	135 Saint-Pierre-de-Broughton
50 Montmagny	70 Saint-Lambert-de-Lauzon	140 Saint-Jacques-de-Leeds
55 Saint-Pierre-de-la-Rivière-du-Sud	<b>27 Robert-Cliche</b>	<b>33 Lotbinière</b>
60 Saint-François-de-la-Rivière-du-Sud	8 Saint-Victor	7 Saint-Sylvestre
<b>19 Bellechasse</b>	15 Saint-Alfred	17 Sainte-Agathe-de-Lotbinière
5 Saint-Philémon	28 Beauceville	25 Saint-Patrice-de-Beaurivage
10 Notre-Dame-Auxiliatrice-de-Buckland	35 Saint-Odilon-de-Cranbourne	30 Saint-Narcisse-de-Beaurivage
15 Saint-Nazaire-de-Dorchester	43 Saint-Joseph-de-Beauce	35 Saint-Gilles
20 Saint-Léon-de-Standon	50 Saint-Joseph-des-Érables	40 Dosquet
25 Saint-Malachie	55 Saint-Jules	45 Saint-Agapit
30 Saint-Damien-de-Buckland	65 Saint-Frédéric	52 Saint-Flavien
37 Armagh	70 Saint-Séverin	65 Saint-Janvier-de-Joly
45 Saint-Nérée-de-Bellechasse	<b>28 Les Etchemins</b>	80 Saint-Édouard-de-Lotbinière
50 Saint-Lazare-de-Bellechasse	5 Saint-Zacharie	85 Notre-Dame-du-Sacré-Coeur-d'Issoudun
55 Sainte-Claire	20 Saint-Prosper	90 Saint-Apollinaire
62 Saint-Anselme	25 Saint-Benjamin	95 Saint-Antoine-de-Tilly
68 Saint-Henri	30 Sainte-Rose-de-Watford	102 Sainte-Croix
70 Honfleur	35 Saint-Louis-de-Gonzague	115 Lotbinière
75 Saint-Gervais	53 Lac-Etchemin	123 Leclercville
82 Saint-Raphaël	70 Saint-Camille-de-Lellis	<b>34 Portneuf</b>
97 Saint-Charles-de-Bellechasse	75 Saint-Magloire	7 Neuville
105 Beaumont		17 Pont-Rouge
117 Saint-Vallier		30 Cap-Santé
		38 Saint-Basile
		58 Deschambault-Grondines
		60 Saint-Gilbert
		78 Saint-Casimir
		85 Saint-Thuribe
		90 Saint-Ubalde
		97 Saint-Alban
		105 Sainte-Christine-d'Auvergne
		128 Saint-Raymond
		902 Lac-Blanc
		906 Lac-Lapeyrière

# MAP 2D



## 2021 Census Divisions and Census Consolidated Subdivisions

**32 L'Érable**

13 Saint-Ferdinand  
 23 Sainte-Sophie-d'Halifax  
 33 Princeville  
 45 Plessisville  
 50 Saint-Pierre-Baptiste  
 58 Inverness  
 65 Lyster  
 72 Laurierville  
 85 Villeroy

**35 Mékinac**

10 Lac-aux-Sables  
 15 Saint-Adelphe  
 20 Saint-Séverin  
 27 Saint-Tite  
 50 Sainte-Thècle  
 902 Lac-Masketsi  
 904 Lac-Normand  
 906 Rivière-de-la-Savane

**36 Shawinigan**

33 Shawinigan

**37 Francheville**

67 Trois-Rivières  
 205 Sainte-Anne-de-la-Pérade  
 210 Batiscan  
 215 Sainte-Geneviève-de-Batiscan  
 220 Champlain  
 230 Saint-Maurice  
 235 Notre-Dame-du-Mont-Carmel  
 240 Saint-Narcisse  
 245 Saint-Stanislas

**38 Bécancour**

5 Saint-Sylvère  
 10 Bécancour  
 28 Manseau  
 35 Sainte-Françoise  
 40 Sainte-Sophie-de-Lévrard  
 47 Fortierville  
 55 Parisville  
 65 Saint-Pierre-les-Becquets

**39 Arthabaska**

10 Ham-Nord  
 15 Notre-Dame-de-Ham  
 20 Saint-Rémi-de-Tingwick  
 25 Tingwick  
 30 Chesterville  
 35 Sainte-Hélène-de-Chester  
 43 Saint-Norbert-d'Arthabaska  
 62 Victoriaville  
 77 Warwick  
 85 Saint-Albert  
 90 Sainte-Élizabeth-de-Warwick  
 97 Kingsey Falls  
 105 Sainte-Séraphine  
 117 Sainte-Clotilde-de-Horton  
 135 Saint-Valère  
 145 Saint-Rosaire  
 152 Daveluyville  
 170 Saint-Louis-de-Blandford

**49 Drummond**

5 Saint-Félix-de-Kingsey  
 15 Durham-Sud  
 20 Lefebvre  
 25 L'Avenir  
 30 Saint-Lucien  
 40 Wickham  
 48 Saint-Germain-de-Grantham  
 58 Drummondville  
 80 Notre-Dame-du-Bon-Conseil  
 85 Sainte-Brigitte-des-Saults  
 100 Saint-Edmond-de-Grantham  
 105 Saint-Eugène  
 113 Saint-Guillaume  
 125 Saint-Bonaventure  
 130 Saint-Pie-de-Guire

**50 Nicolet-Yamaska**

5 Sainte-Eulalie  
 13 Aston-Jonction  
 23 Saint-Wenceslas  
 35 Saint-Célestin  
 42 Saint-Léonard-d'Aston  
 50 Sainte-Perpétue  
 65 Grand-Saint-Esprit  
 72 Nicolet  
 85 La Visitation-de-Yamaska  
 90 Saint-Zéphirin-de-Courval  
 95 Saint-Elphège  
 100 Baie-du-Febvre  
 113 Pierreville

**51 Maskinongé**

8 Maskinongé  
 15 Louiseville  
 20 Yamachiche  
 25 Saint-Barnabé  
 30 Saint-Sévère  
 35 Saint-Léon-le-Grand  
 40 Sainte-Ursule  
 45 Saint-Justin  
 55 Sainte-Angèle-de-Prémont  
 60 Saint-Paulin  
 80 Charette  
 85 Saint-Boniface  
 90 Saint-Étienne-des-Grès

**90 La Tuque**

12 La Tuque







# MAP 2E

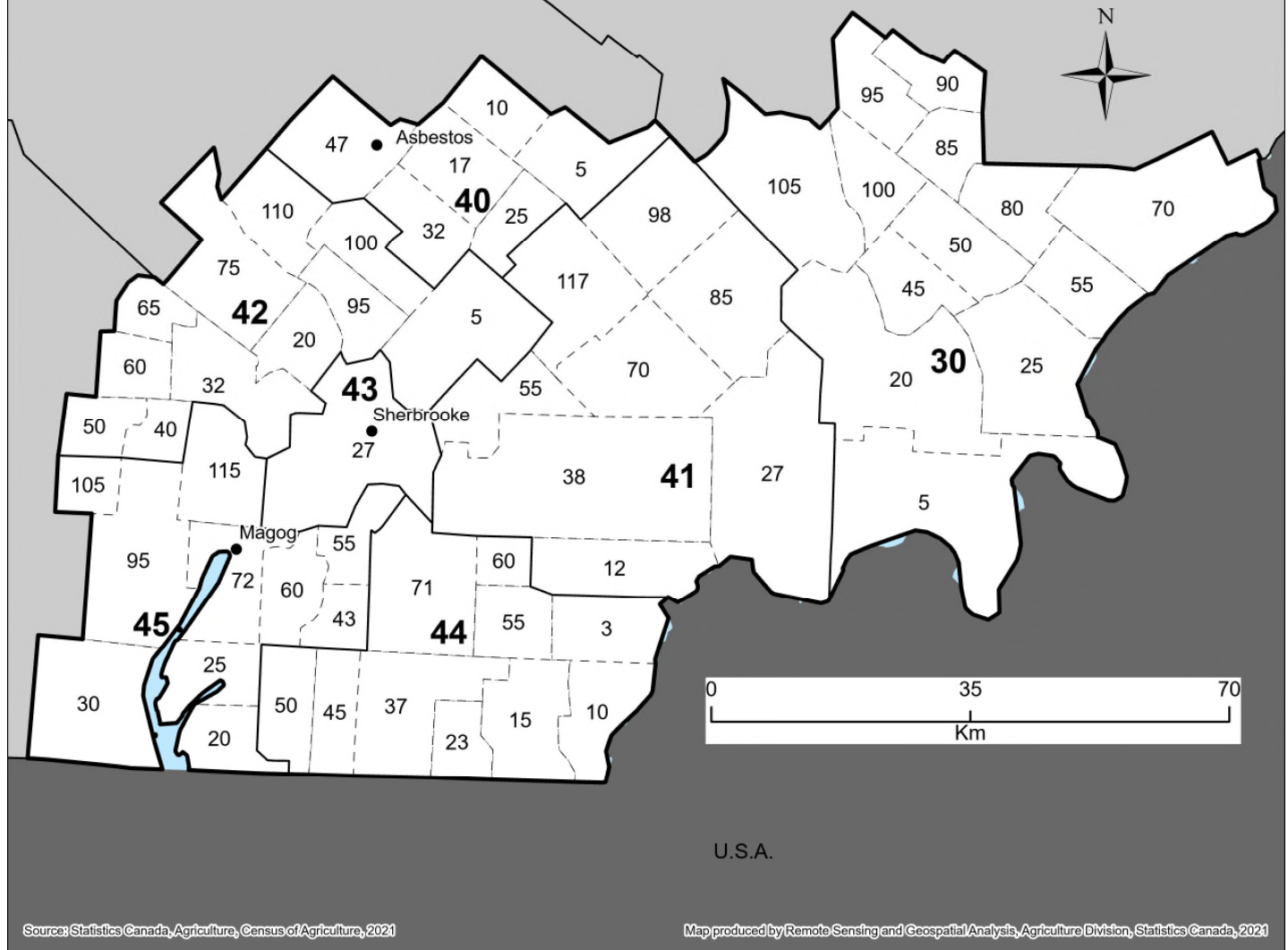
## Quebec

### 2021 Census Divisions and Census Consolidated Subdivisions

#### Legend

-  Census agricultural region
-  Census division
-  Census consolidated subdivision
-  Population centre

Lambert Conformal Conic Projection  
 Standard parallels: 47° 55' 24" N and 59° 39' 10" N  
 Central meridian: 68° 26' 07" W  
 Latitude of origin: 53° 47' 17" N



Source: Statistics Canada, Agriculture, Census of Agriculture, 2021

Map produced by Remote Sensing and Geospatial Analysis, Agriculture Division, Statistics Canada, 2021

## 2021 Census Divisions and Census Consolidated Subdivisions

### 30 Le Granit

- 5 Saint-Augustin-de-Woburn
- 20 Piopolis
- 25 Frontenac
- 45 Nantes
- 50 Sainte-Cécile-de-Whitton
- 55 Audet
- 70 Saint-Robert-Bellarmin
- 80 Lac-Drolet
- 85 Saint-Sébastien
- 90 Courcelles
- 95 Lambton
- 100 Saint-Romain
- 105 Stornoway

### 40 Les Sources

- 5 Ham-Sud
- 10 Saint-Adrien
- 17 Wotton
- 25 Saint-Camille
- 32 Saint-Georges-de-Windsor
- 47 Danville

### 41 Le Haut-Saint-François

- 12 Saint-Isidore-de-Clifton
- 27 La Patrie
- 38 Cookshire-Eaton
- 55 Ascot Corner
- 70 Bury
- 85 Lingwick
- 98 Weedon
- 117 Dudswell

### 42 Le Val-Saint-François

- 5 Stoke
- 20 Saint-François-Xavier-de-Brompton
- 32 Racine
- 40 Bonsecours
- 50 Sainte-Anne-de-la-Rochelle
- 60 Valcourt
- 65 Maricourt
- 75 Melbourne
- 95 Val-Joli
- 100 Saint-Claude
- 110 Cleveland

### 43 Sherbrooke

- 27 Sherbrooke

### 44 Coaticook

- 3 Saint-Malo
- 10 East Hereford
- 15 Saint-Herménégilde
- 23 Dixville
- 37 Coaticook
- 45 Barnston-Ouest
- 50 Stanstead-Est
- 55 Sainte-Edwidge-de-Clifton
- 60 Martinville
- 71 Compton





### 45 Memphrémagog

- 20 Ogden
- 25 Stanstead
- 30 Potton
- 43 Hatley
- 55 Hatley
- 60 Sainte-Catherine-de-Hatley
- 72 Magog
- 95 Bolton-Est
- 105 Stukely-Sud
- 115 Orford

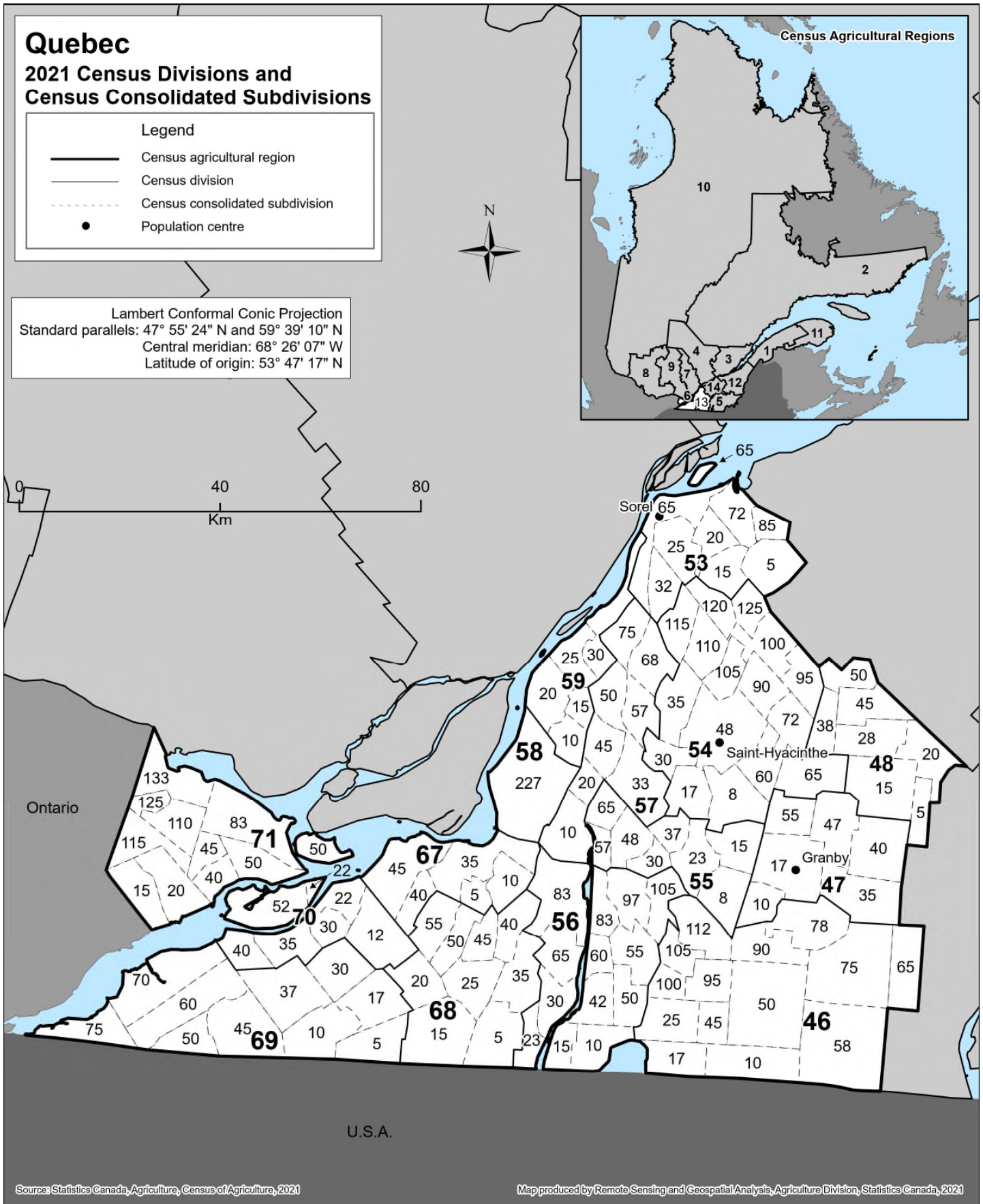
# MAP 2F

## Quebec 2021 Census Divisions and Census Consolidated Subdivisions

### Legend

-  Census agricultural region
-  Census division
-  Census consolidated subdivision
-  Population centre

Lambert Conformal Conic Projection  
Standard parallels: 47° 55' 24" N and 59° 39' 10" N  
Central meridian: 68° 26' 07" W  
Latitude of origin: 53° 47' 17" N



Source: Statistics Canada, Agriculture, Census of Agriculture, 2021

Map produced by Remote Sensing and Geospatial Analysis, Agriculture Division, Statistics Canada, 2021

## 2021 Census Divisions and Census Consolidated Subdivisions

**46 Brome-Missisquoi**

10 Frelighsburg  
 17 Saint-Armand  
 25 Pike River  
 45 Stanbridge East  
 50 Dunham  
 58 Sutton  
 65 Bolton-Ouest  
 75 Lac-Brome  
 78 Bromont  
 90 Brigham  
 95 Saint-Ignace-de-Stanbridge  
 100 Notre-Dame-de-Stanbridge  
 105 Sainte-Sabine  
 112 Farnham

**47 La Haute-Yamaska**

10 Saint-Alphonse-de-Granby  
 17 Granby  
 35 Shefford  
 40 Saint-Joachim-de-Shefford  
 47 Roxton Pond  
 55 Sainte-Cécile-de-Milton

**48 Acton**

5 Béthanie  
 15 Roxton  
 20 Sainte-Christine  
 28 Acton Vale  
 38 Upton  
 45 Saint-Théodore-d'Acton  
 50 Saint-Nazaire-d'Acton

**53 Pierre-De Saurel**

5 Saint-David  
 15 Saint-Aimé  
 20 Saint-Robert  
 25 Sainte-Victoire-de-Sorel  
 32 Saint-Ours  
 65 Sainte-Anne-de-Sorel  
 72 Yamaska  
 85 Saint-Gérard-Majella

**54 Les Maskoutains**

8 Saint-Pie  
 17 Saint-Damase  
 30 Sainte-Marie-Madeleine  
 35 La Présentation  
 48 Saint-Hyacinthe  
 60 Saint-Dominique  
 65 Saint-Valérien-de-Milton  
 72 Saint-Liboire  
 90 Saint-Simon  
 95 Sainte-Hélène-de-Bagot  
 100 Saint-Hugues  
 105 Saint-Barnabé-Sud  
 110 Saint-Jude  
 115 Saint-Bernard-de-Michaudville  
 120 Saint-Louis  
 125 Saint-Marcel-de-Richelieu

**55 Rouville**

8 Ange-Gardien  
 15 Saint-Paul-d'Abbotsford  
 23 Saint-Césaire  
 30 Sainte-Angèle-de-Monnoir  
 37 Rougemont  
 48 Marieville  
 57 Richelieu  
 65 Saint-Mathias-sur-Richelieu

**56 Le Haut-Richelieu**

10 Saint-Georges-de-Clarenceville  
 15 Noyan  
 23 Lacolle  
 30 Saint-Valentin  
 42 Henryville  
 50 Saint-Sébastien  
 55 Saint-Alexandre  
 60 Sainte-Anne-de-Sabrevois  
 65 Saint-Blaise-sur-Richelieu  
 83 Saint-Jean-sur-Richelieu  
 97 Mont-Saint-Grégoire  
 105 Sainte-Brigide-d'Iberville

**57 La Vallée-du-Richelieu**

10 Carignan  
 20 Saint-Basile-le-Grand  
 33 Saint-Jean-Baptiste  
 45 Saint-Mathieu-de-Beloeil  
 50 Saint-Marc-sur-Richelieu  
 57 Saint-Charles-sur-Richelieu  
 68 Saint-Denis-sur-Richelieu  
 75 Saint-Antoine-sur-Richelieu

**58 Longueuil**

227 Longueuil

**59 Marguerite-D'Youville**

10 Sainte-Julie  
 15 Saint-Amable  
 20 Varennes  
 25 Verchères  
 30 Calixa-Lavallée

**67 Roussillon**

5 Saint-Mathieu  
 10 Saint-Philippe  
 35 Saint-Constant  
 40 Saint-Isidore  
 45 Mercier

**68 Les Jardins-de-Napierville**

5 Saint-Bernard-de-Lacolle  
 15 Hemmingford  
 20 Sainte-Clotilde  
 25 Saint-Patrice-de-Sherrington  
 35 Saint-Cyprien-de-Napierville  
 40 Saint-Jacques-le-Mineur  
 45 Saint-Édouard  
 50 Saint-Michel  
 55 Saint-Rémi

**69 Le Haut-Saint-Laurent**

5 Havelock  
 10 Franklin  
 17 Saint-Chrysostome  
 30 Très-Saint-Sacrement  
 37 Ormstown  
 45 Hinchinbrooke  
 50 Elgin  
 60 Godmanchester  
 70 Saint-Anicet  
 75 Dundee

**70 Beauharnois-Salaberry**

12 Sainte-Martine  
 22 Beauharnois  
 30 Saint-Étienne-de-Beauharnois  
 35 Saint-Louis-de-Gonzague  
 40 Saint-Stanislas-de-Kostka  
 52 Salaberry-de-Valleyfield

**71 Vaudreuil-Soulanges**





15 Saint-Télesphore  
 20 Saint-Polycarpe  
 40 Coteau-du-Lac  
 45 Saint-Clet  
 50 Les Cèdres  
 83 Vaudreuil-Dorion  
 110 Sainte-Marthe  
 115 Sainte-Justine-de-Newton  
 125 Très-Saint-Rédempteur  
 133 Rigaud

# MAP 2G

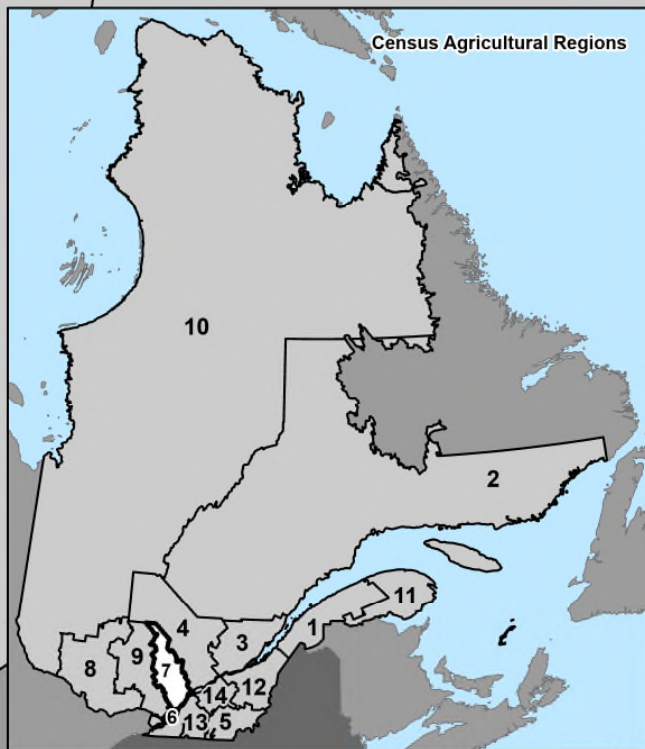
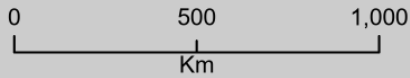
## Quebec

### 2021 Census Divisions and Census Consolidated Subdivisions

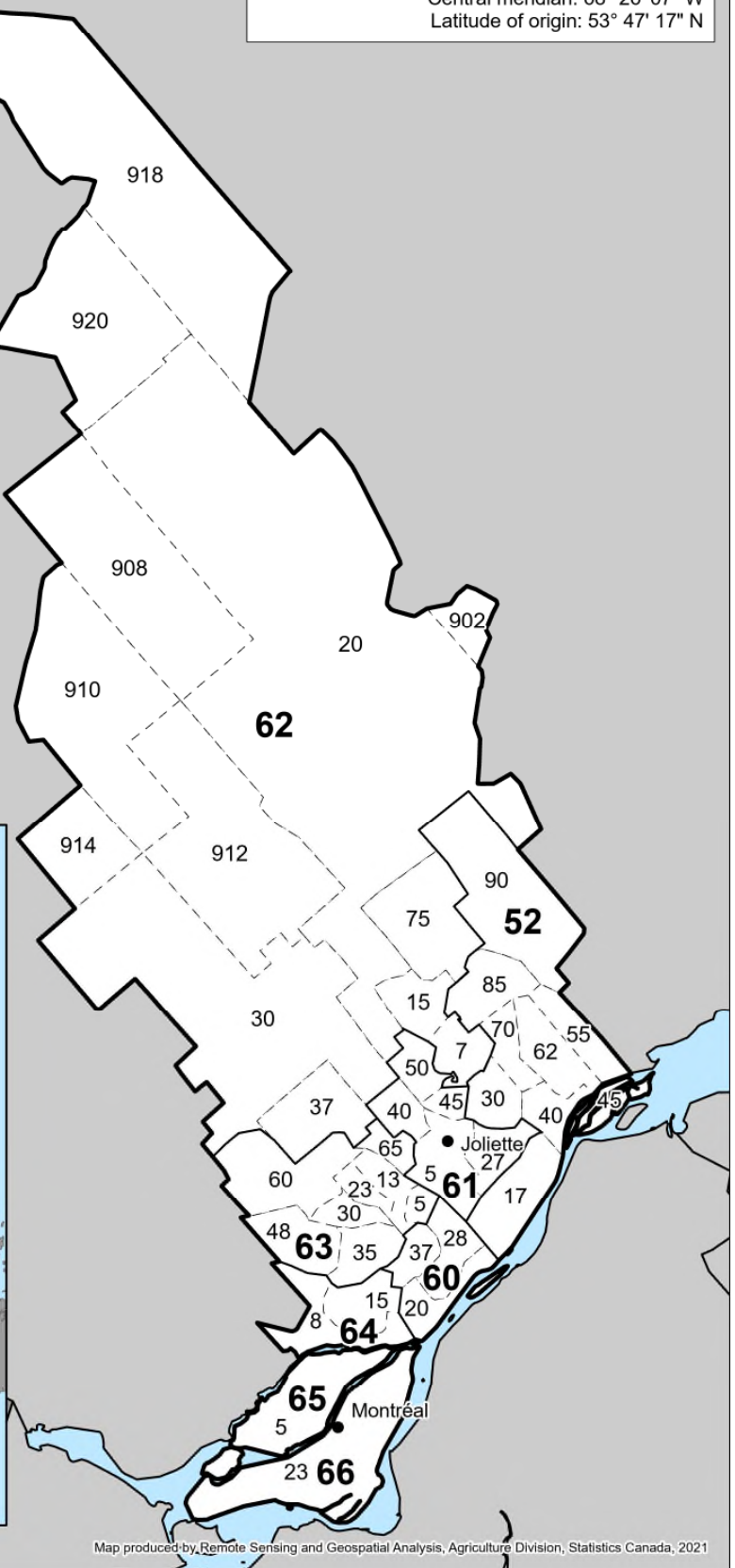
#### Legend

-  Census agricultural region
-  Census division
-  Census consolidated subdivision
-  Population centre

Lambert Conformal Conic Projection  
 Standard parallels: 47° 55' 24" N and 59° 39' 10" N  
 Central meridian: 68° 26' 07" W  
 Latitude of origin: 53° 47' 17" N



Source: Statistics Canada, Agriculture, Census of Agriculture, 2021



Map produced by Remote Sensing and Geospatial Analysis, Agriculture Division, Statistics Canada, 2021

## 2021 Census Divisions and Census Consolidated Subdivisions

### 52 D'Autray

- 17 Lanoraie
- 30 Sainte-Élisabeth
- 40 Sainte-Geneviève-de-Berthier
- 45 Saint-Ignace-de-Loyola
- 55 Saint-Barthélemy
- 62 Saint-Cuthbert
- 70 Saint-Norbert
- 85 Saint-Gabriel-de-Brandon
- 90 Saint-Didace

### 60 L'Assomption

- 20 Saint-Sulpice
- 28 L'Assomption
- 37 L'Épiphanie

### 61 Joliette

- 5 Saint-Paul
- 27 Saint-Thomas
- 40 Saint-Ambroise-de-Kildare
- 45 Notre-Dame-de-Lourdes
- 50 Sainte-Mélanie

### 62 Matawinie

- 7 Saint-Félix-de-Valois
- 15 Saint-Jean-de-Matha
- 20 Sainte-Béatrix
- 30 Sainte-Marcelline-de-Kildare
- 37 Rawdon
- 75 Saint-Damien
- 902 Lac-Minaki
- 908 Lac-Matawin
- 910 Lac-Legendre
- 912 Saint-Guillaume-Nord
- 914 Lac-des-Dix-Milles
- 918 Baie-Obaoca
- 920 Baie-Atibenne

### 63 Montcalm

- 5 Sainte-Marie-Salomé
- 13 Saint-Jacques
- 23 Saint-Alexis
- 30 Saint-Esprit
- 35 Saint-Roch-de-l'Achigan
- 48 Saint-Lin--Laurentides
- 60 Sainte-Julienne
- 65 Saint-Liguori

### 64 Les Moulins

- 8 Terrebonne
- 15 Mascouche

### 65 Laval

- 5 Laval

### 66 Montréal





- 23 Montréal

# MAP 2H

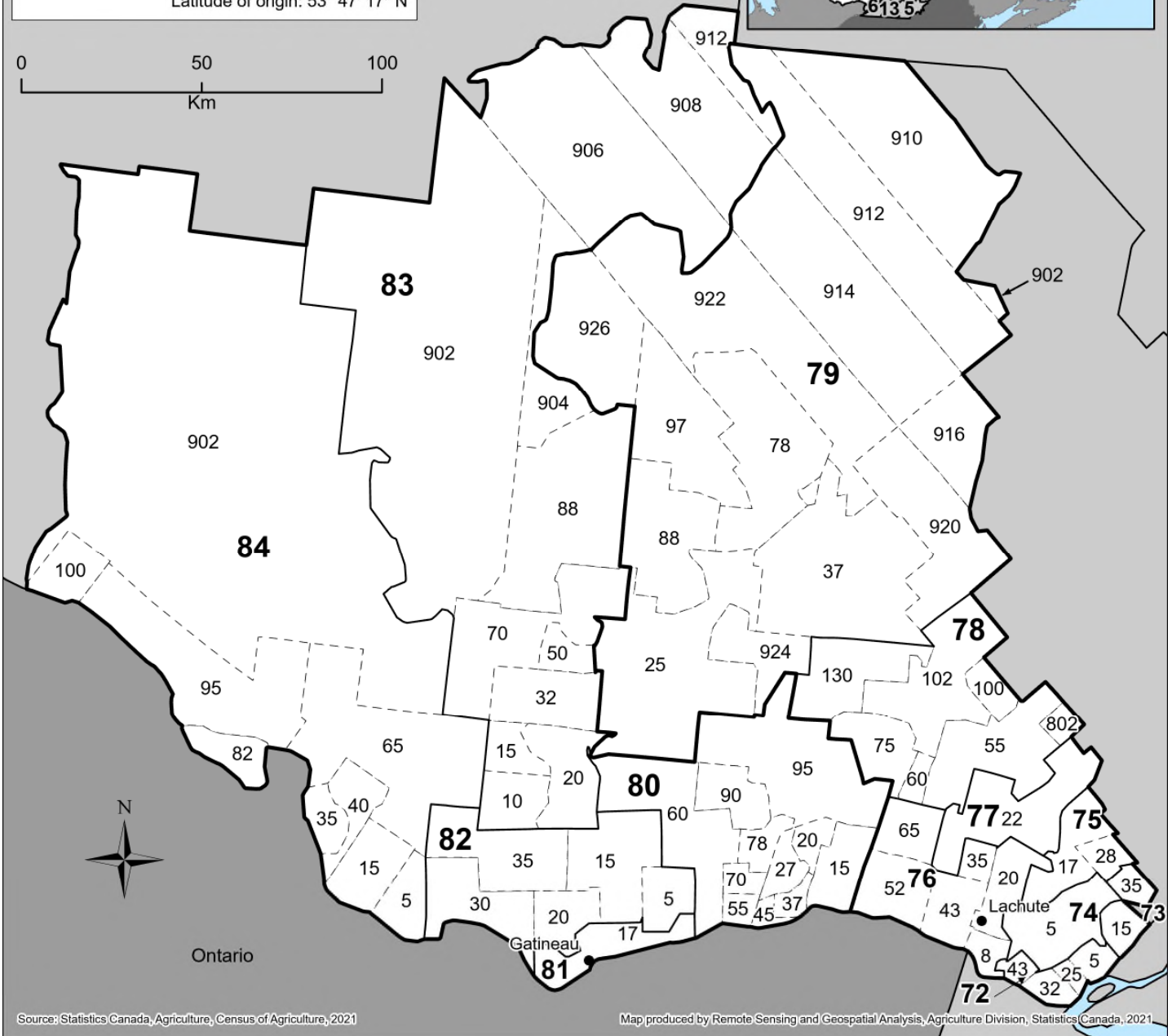
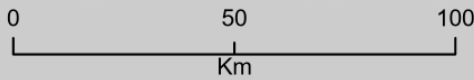
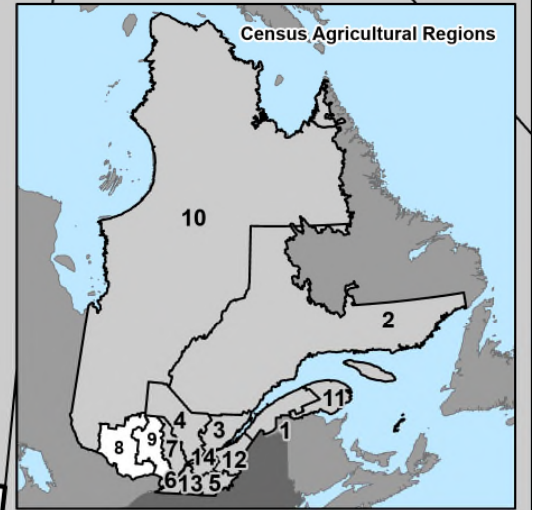
## Quebec

### 2021 Census Divisions and Census Consolidated Subdivisions

Legend

-  Census agricultural region
-  Census division
-  Census consolidated subdivision
-  Population centre

Lambert Conformal Conic Projection  
 Standard parallels: 47° 55' 24" N and 59° 39' 10" N  
 Central meridian: 68° 26' 07" W  
 Latitude of origin: 53° 47' 17" N



Source: Statistics Canada, Agriculture, Census of Agriculture, 2021

Map produced by Remote Sensing and Geospatial Analysis, Agriculture Division, Statistics Canada, 2021

## 2021 Census Divisions and Census Consolidated Subdivisions

**72 Deux-Montagnes**

- 5 Saint-Eustache
- 25 Saint-Joseph-du-Lac
- 32 Oka
- 43 Saint-Placide

**73 Thérèse-De Blainville**

- 15 Blainville
- 35 Sainte-Anne-des-Plaines

**74 Mirabel**

- 5 Mirabel

**75 La Rivière-du-Nord**

- 17 Saint-Jérôme
- 28 Sainte-Sophie

**76 Argenteuil**

- 8 Saint-André-d'Argenteuil
- 20 Lachute
- 35 Wentworth
- 43 Brownsburg-Chatham
- 52 Grenville-sur-la-Rouge
- 65 Harrington

**77 Les Pays-d'en-Haut**

- 22 Sainte-Adèle

**78 Les Laurentides**

- 55 Montcalm
- 60 Arundel
- 75 Brébeuf
- 100 Val-des-Lacs
- 102 Mont-Tremblant
- 130 La Minerve
- 802 Doncaster

**79 Antoine-Labelle**

- 25 Kiamika
- 37 Rivière-Rouge
- 78 Lac-des-Écorces
- 88 Mont-Laurier
- 97 Ferme-Neuve
- 902 Lac-de-la-Pomme
- 910 Lac-Bazinet
- 912 Lac-De La Bidière
- 914 Lac-Oscar
- 916 Lac-de-la-Maison-de-Pierre
- 920 Baie-des-Chaloupes
- 922 Lac-Douaire
- 924 Lac-Ernest
- 926 Lac-Marguerite

**80 Papineau**

- 15 Notre-Dame-de-Bonsecours
- 20 Notre-Dame-de-la-Paix
- 27 Saint-André-Avellin
- 37 Papineauville
- 45 Plaisance
- 55 Lochaber
- 60 Lochaber-Partie-Ouest
- 70 Saint-Sixte
- 78 Ripon
- 90 Montpellier
- 95 Lac-Simon

**81 Gatineau**

- 17 Gatineau

**82 Les Collines-de-l'Outaouais**

- 5 L'Ange-Gardien
- 15 Val-des-Monts
- 20 Cantley
- 30 Pontiac
- 35 La Pêche

**83 La Vallée-de-la-Gatineau**

- 10 Low
- 15 Kazabazua
- 20 Lac-Sainte-Marie
- 32 Gracefield
- 50 Bouchette
- 70 Déléage
- 88 Montcerf-Lytton
- 902 Lac-Pythonga
- 904 Cascades-Malignes
- 906 Lac-Lenôtre
- 908 Lac-Moselle
- 912 Dépôt-Échouani

**84 Pontiac**

- 5 Bristol
- 15 Clarendon
- 35 L'Île-du-Grand-Calumet
- 40 Litchfield
- 65 Mansfield-et-Pontefract
- 82 L'Isle-aux-Allumettes
- 95 Sheenboro
- 100 Rapides-des-Joachims
- 902 Lac-Niigaut<sup>1</sup>







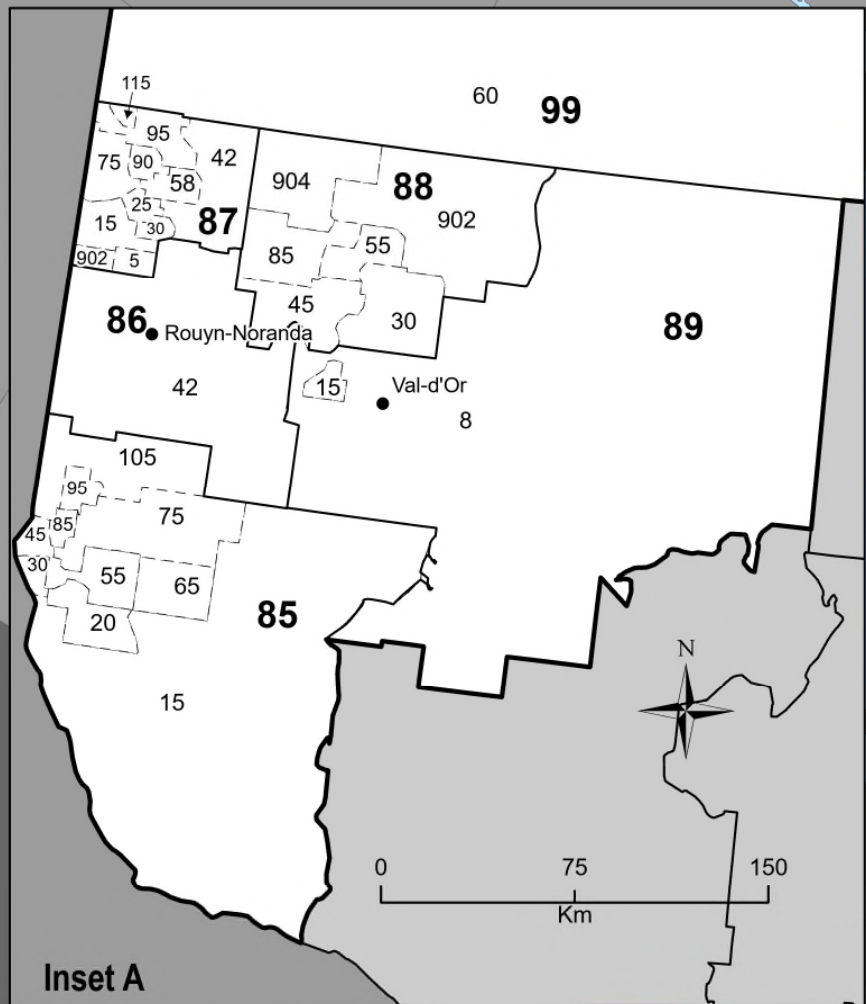
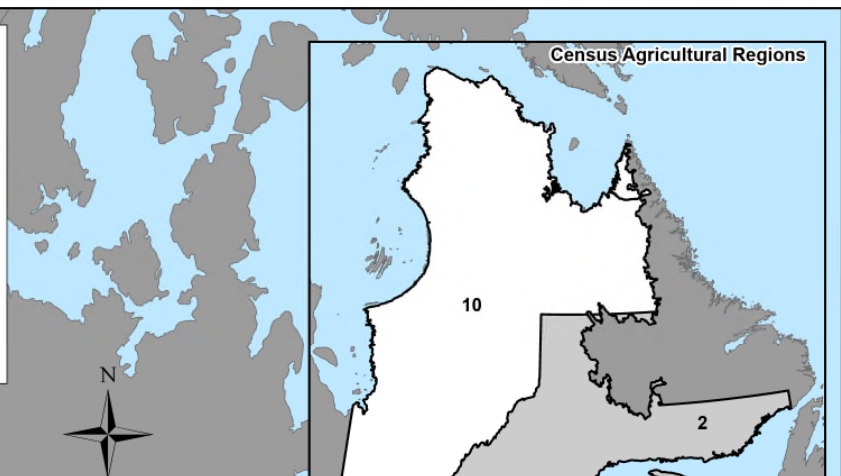
# MAP 21

## Quebec

### 2021 Census Divisions and Census Consolidated Subdivisions

**Legend**

-  Census agricultural region
-  Census division
-  Census consolidated subdivision
-  Population centre



Lambert Conformal Conic Projection  
 Standard parallels: 47° 55' 24" N and 59° 39' 10" N  
 Central meridian: 68° 26' 07" W  
 Latitude of origin: 53° 47' 17" N

Source: Statistics Canada, Agriculture, Census of Agriculture, 2021

Map produced by Remote Sensing and Geospatial Analysis, Agriculture Division, Statistics Canada, 2021

## 2021 Census Divisions and Census Consolidated Subdivisions

### 85 Témiscamingue

- 15 Saint-Édouard-de-Fabre
- 20 Béarn
- 30 Duhamel-Ouest
- 45 Saint-Bruno-de-Guigues
- 55 Fugèreville
- 65 Belleterre
- 75 Moffet
- 85 Saint-Eugène-de-Guigues
- 95 Guérin
- 105 Rémigny

### 86 Rouyn-Noranda

- 42 Rouyn-Noranda

### 87 Abitibi-Ouest

- 5 Duparquet
- 15 Roquemaure
- 25 Palmarolle
- 30 Sainte-Germaine-Boulé
- 42 Taschereau
- 58 Macamic
- 75 Clerval
- 90 La Sarre
- 95 Chazel
- 115 Normétal
- 902 Lac-Duparquet

### 88 Abitibi

- 30 La Corne
- 45 La Motte
- 55 Amos
- 85 Sainte-Gertrude-Manneville
- 902 Lac-Despinassy
- 904 Lac-Chicobi

### 89 La Vallée-de-l'Or

- 8 Val-d'Or
- 15 Malartic

### 99 Nord-du-Québec




- 60 Eeyou Istchee Baie-James

# MAP 1

## Ontario

### 2021 Census Agricultural Regions and Census Divisions

#### Legend

-  Census agricultural region
-  Census division
-  Population centre

Lambert Conformal Conic Projection  
 Standard parallels: 44° 12' 40" N and 54° 19' 46" N  
 Central meridian: 84° 44' 58" W  
 Latitude of origin: 49° 16' 13" N



Source: Statistics Canada, Agriculture, Census of Agriculture, 2021

Map produced by Remote Sensing and Geospatial Analysis, Agriculture Division, Statistics Canada, 2021

## 2021 Census Agricultural Regions and Census Divisions

### 1 Southern Ontario Region

- 25 Hamilton
- 26 Niagara
- 28 Haldimand-Norfolk
- 29 Brant
- 32 Oxford
- 34 Elgin
- 36 Chatham-Kent
- 37 Essex
- 38 Lambton
- 39 Middlesex

### 2 Western Ontario Region

- 21 Peel
- 22 Dufferin
- 23 Wellington
- 24 Halton
- 30 Waterloo
- 31 Perth
- 40 Huron
- 41 Bruce
- 42 Grey
- 43 Simcoe

### 3 Central Ontario Region

- 12 Hastings
- 13 Prince Edward
- 14 Northumberland
- 15 Peterborough
- 16 Kawartha Lakes
- 18 Durham
- 19 York
- 20 Toronto
- 44 Muskoka
- 46 Haliburton
- 49 Parry Sound

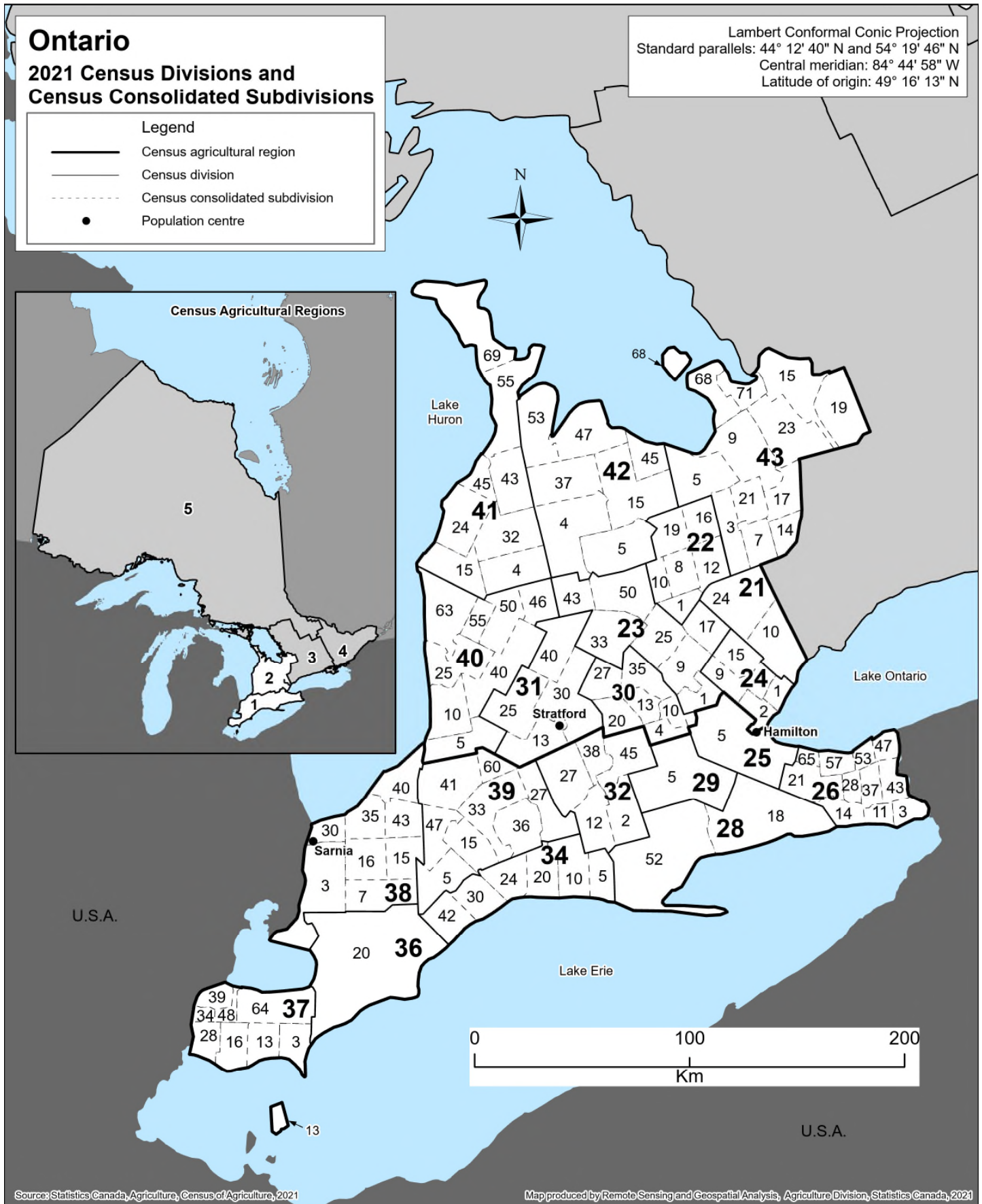
### 4 Eastern Ontario Region

- 1 Stormont, Dundas and Glengarry
- 2 Prescott and Russell
- 6 Ottawa
- 7 Leeds and Grenville
- 9 Lanark
- 10 Frontenac
- 11 Lennox and Addington
- 47 Renfrew

### 5 Northern Ontario Region

- 48 Nipissing
- 51 Manitoulin
- 52 Sudbury
- 53 Greater Sudbury
- 54 Timiskaming
- 56 Cochrane
- 57 Algoma
- 58 Thunder Bay
- 59 Rainy River
- 60 Kenora

# MAP 2A



## 2021 Census Divisions and Census Consolidated Subdivisions

### 21 Peel

- 10 Brampton
- 24 Caledon

### 22 Dufferin

- 1 East Garafraxa
- 8 Amaranth
- 10 Grand Valley
- 12 Mono
- 16 Mulmur
- 19 Melancthon

### 23 Wellington

- 1 Puslinch
- 9 Guelph/Eramosa
- 17 Erin
- 25 Centre Wellington
- 33 Mapleton
- 43 Minto
- 50 Wellington North

### 24 Halton

- 1 Oakville
- 2 Burlington
- 9 Milton
- 15 Halton Hills

### 25 Hamilton

- 5 Hamilton

### 26 Niagara

- 3 Fort Erie
- 11 Port Colborne
- 14 Wainfleet
- 21 West Lincoln
- 28 Pelham
- 37 Thorold
- 43 Niagara Falls
- 47 Niagara-on-the-Lake
- 53 St. Catharines
- 57 Lincoln
- 65 Grimsby

### 28 Haldimand-Norfolk

- 18 Haldimand County
- 52 Norfolk County

### 29 Brant

- 5 Brant

### 30 Waterloo

- 4 North Dumfries
- 10 Cambridge
- 13 Kitchener
- 20 Wilmot
- 27 Wellesley
- 35 Woolwich

### 31 Perth

- 13 Perth South
- 25 West Perth
- 30 Perth East
- 40 North Perth

### 32 Oxford

- 2 Norwich
- 12 South-West Oxford
- 27 Zorra
- 38 East Zorra-Tavistock
- 45 Blandford-Blenheim

### 34 Elgin

- 5 Bayham
- 10 Malahide
- 20 Central Elgin
- 24 Southwold
- 30 Dutton/Dunwich
- 42 West Elgin

### 36 Chatham-Kent

- 20 Chatham-Kent

### 37 Essex

- 3 Leamington
- 13 Kingsville
- 16 Essex
- 28 Amherstburg
- 34 LaSalle
- 39 Windsor
- 48 Tecumseh
- 64 Lakeshore

### 38 Lambton

- 3 St. Clair
- 7 Dawn-Euphemia
- 15 Brooke-Alvinston
- 16 Enniskillen
- 30 Sarnia
- 35 Plympton-Wyoming
- 40 Lambton Shores
- 43 Warwick

### 39 Middlesex

- 5 Southwest Middlesex
- 15 Strathroy-Caradoc
- 27 Thames Centre
- 33 Middlesex Centre
- 36 London
- 41 North Middlesex
- 47 Adelaide-Metcalf
- 60 Lucan Biddulph

### 40 Huron

- 5 South Huron
- 10 Bluewater
- 25 Central Huron
- 40 Huron East
- 46 Howick
- 50 Morris-Turnberry
- 55 North Huron
- 63 Ashfield-Colborne-Wawanosh

### 41 Bruce

- 4 South Bruce
- 15 Huron-Kinloss
- 24 Kincardine
- 32 Brockton
- 43 Arran-Elderslie
- 45 Saugeen Shores
- 55 South Bruce Peninsula
- 69 Northern Bruce Peninsula

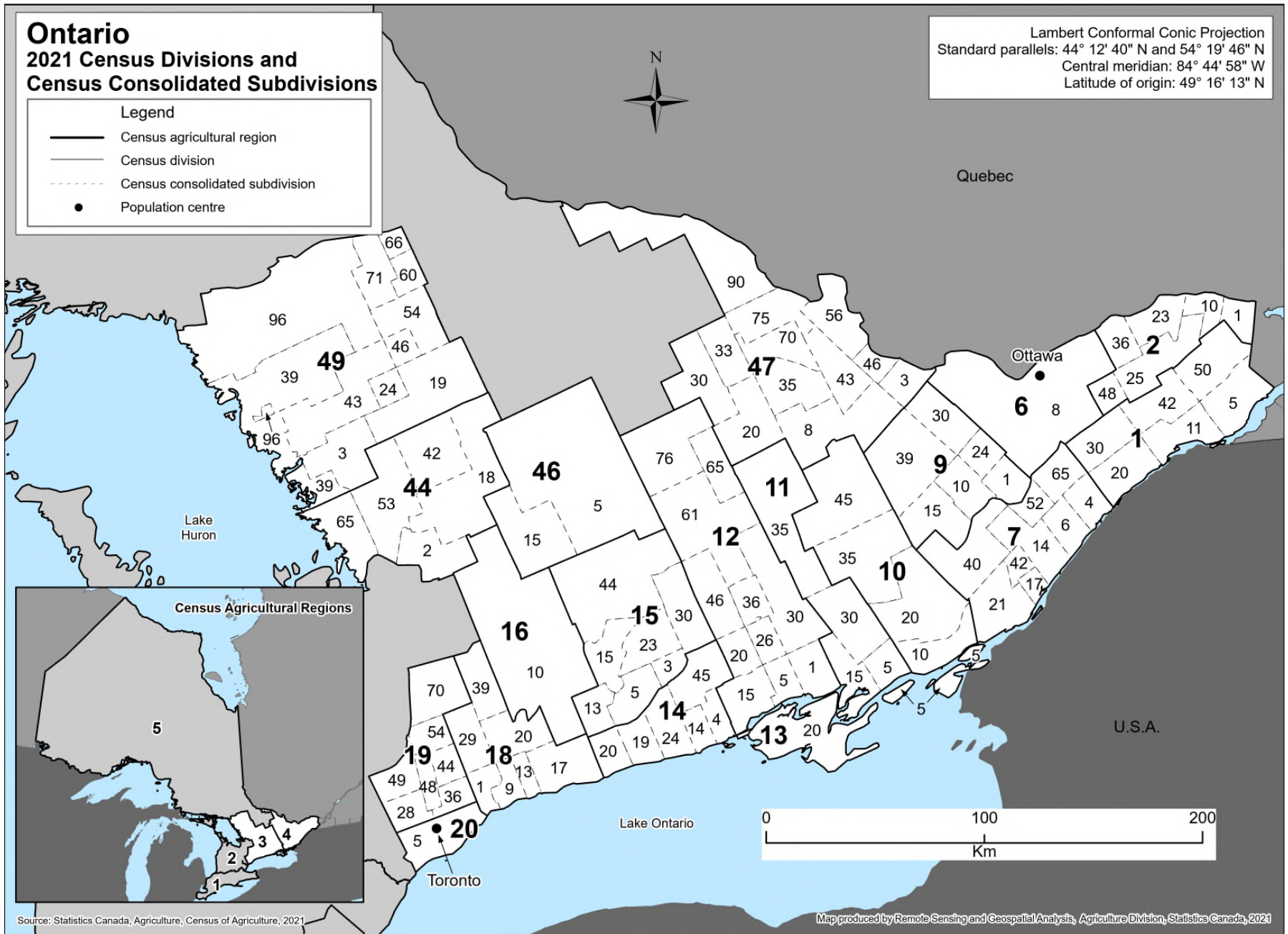
### 42 Grey

- 4 West Grey
- 5 Southgate
- 15 Grey Highlands
- 37 Chatsworth
- 45 The Blue Mountains
- 47 Meaford
- 53 Georgian Bluffs

### 43 Simcoe

- 3 Adjala-Tosorontio
- 5 Clearview
- 7 New Tecumseth
- 9 Springwater
- 14 Bradford West Gwillimbury
- 15 Severn
- 17 Innisfil
- 19 Ramara
- 21 Essa
- 23 Oro-Medonte
- 68 Tiny
- 71 Tay

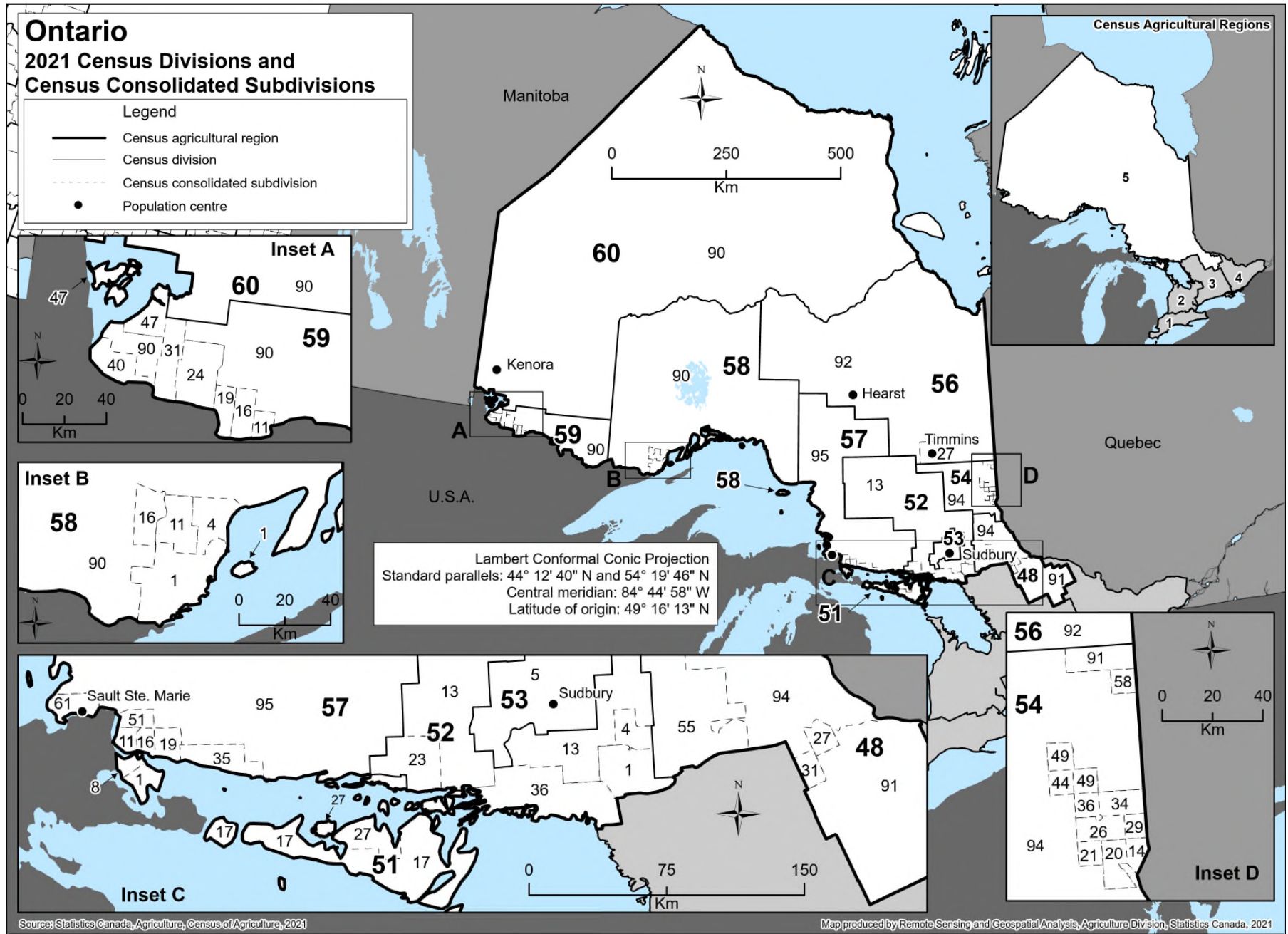
# MAP 2B



<b>1 Stormont, Dundas and Glengarry</b>	<b>10 Frontenac</b>	<b>14 Northumberland</b>	<b>44 Muskoka</b>
5 South Glengarry	5 Frontenac Islands	4 Brighton	2 Gravenhurst
11 South Stormont	10 Kingston	14 Cramahe	18 Bracebridge
20 South Dundas	20 South Frontenac	19 Hamilton	42 Huntsville
30 North Dundas	35 Central Frontenac	20 Port Hope	53 Muskoka Lakes
42 North Stormont	45 North Frontenac	24 Alnwick/Haldimand	65 Georgian Bay
50 North Glengarry		45 Trent Hills	
<b>2 Prescott and Russell</b>	<b>11 Lennox and Addington</b>	<b>15 Peterborough</b>	<b>46 Haliburton</b>
1 East Hawkesbury	5 Loyalist	3 Asphodel-Norwood	5 Highlands East
10 Champlain	15 Greater Napanee	5 Otonabee-South Monaghan	15 Minden Hills
23 Alfred and Plantagenet	30 Stone Mills	13 Cavan Monaghan	
25 The Nation	35 Addington Highlands	15 Selwyn	<b>47 Renfrew</b>
36 Clarence-Rockland		23 Douro-Dummer	3 McNab/Braeside
48 Russell		30 Havelock-Belmont-Methuen	8 Greater Madawaska
	<b>12 Hastings</b>	44 Trent Lakes	20 Brudenell, Lyndoch and Raglan
<b>6 Ottawa</b>	1 Tyendinaga		30 Madawaska Valley
8 Ottawa	5 Belleville	<b>16 Kawartha Lakes</b>	33 Killaloe, Hagarty and Richards
	15 Quinte West	10 Kawartha Lakes	35 Bonnechere Valley
<b>7 Leeds and Grenville</b>	20 Stirling-Rawdon		43 Admaston/Bromley
4 Edwardsburgh/Cardinal	26 Centre Hastings	<b>18 Durham</b>	46 Horton
6 Augusta	30 Tweed	1 Pickering	56 Whitewater Region
14 Elizabethtown-Kitley	36 Madoc	9 Whitby	70 North Algona Wilberforce
17 Front of Yonge	46 Marmora and Lake	13 Oshawa	75 Laurentian Valley
21 Leeds and the Thousand Islands	61 Bancroft	17 Clarington	90 Laurentian Hills
40 Rideau Lakes	65 Carlow/Mayo	20 Scugog	
42 Athens	76 Hastings Highlands	29 Uxbridge	<b>49 Parry Sound</b>
52 Merrickville-Wolford		39 Brock	3 Seguin
65 North Grenville	<b>13 Prince Edward</b>		19 Armour
	20 Prince Edward County	<b>19 York</b>	24 Ryerson
<b>9 Lanark</b>		28 Vaughan	39 Whitestone
1 Montague		36 Markham	43 Magnetawan
10 Drummond/North Elmsley		44 Whitchurch-Stouffville	46 Strong
15 Tay Valley		48 Newmarket	54 Machar
24 Beckwith		49 King	60 Powassan
30 Mississippi Mills		54 East Gwillimbury	66 Callander
39 Lanark Highlands		70 Georgina	71 Nipissing
			96 Parry Sound, Unorganized, Centre Part
		<b>20 Toronto</b>	
		5 Toronto	



# MAP 2C



# Ontario

## 2021 Census Divisions and Census Consolidated Subdivisions

### 48 Nipissing

- 27 Bonfield
- 31 Chisholm
- 55 West Nipissing
- 91 Nipissing, Unorganized, South Part
- 94 Nipissing, Unorganized, North Part

### 51 Manitoulin

- 17 Northeastern Manitoulin and the Islands
- 27 Gordon/Barrie Island

### 52 Sudbury

- 1 French River
- 4 St.-Charles
- 13 Markstay-Warren
- 23 Sables-Spanish Rivers
- 36 Killarney

### 53 Greater Sudbury

- 5 Greater Sudbury

### 54 Timiskaming

- 14 Harris
- 20 Temiskaming Shores
- 21 Hudson
- 26 Harley
- 29 Casey
- 34 Hilliard
- 36 Armstrong
- 44 Charlton and Dack
- 49 Ewanturel
- 58 McGarry
- 91 Timiskaming, Unorganized, East Part
- 94 Timiskaming, Unorganized, West Part

### 56 Cochrane

- 27 Timmins
- 92 Cochrane, Unorganized, North Part

### 57 Algoma

- 1 Jocelyn
- 8 St. Joseph
- 11 Laird
- 16 Johnson
- 19 Plummer Additional
- 35 Huron Shores
- 51 Macdonald, Meredith and Aberdeen Additional
- 61 Sault Ste. Marie
- 95 Algoma, Unorganized, North Part

## Map 2C

### 58 Thunder Bay

- 1 Neebing
- 4 Thunder Bay
- 11 Oliver Paipoonge
- 16 O'Connor
- 90 Thunder Bay, Unorganized

### 59 Rainy River

- 11 Alberton
- 16 La Vallee
- 19 Emo
- 24 Chapple
- 31 Morley
- 40 Dawson
- 47 Lake of the Woods
- 90 Rainy River, Unorganized




### 60 Kenora

- 90 Kenora, Unorganized

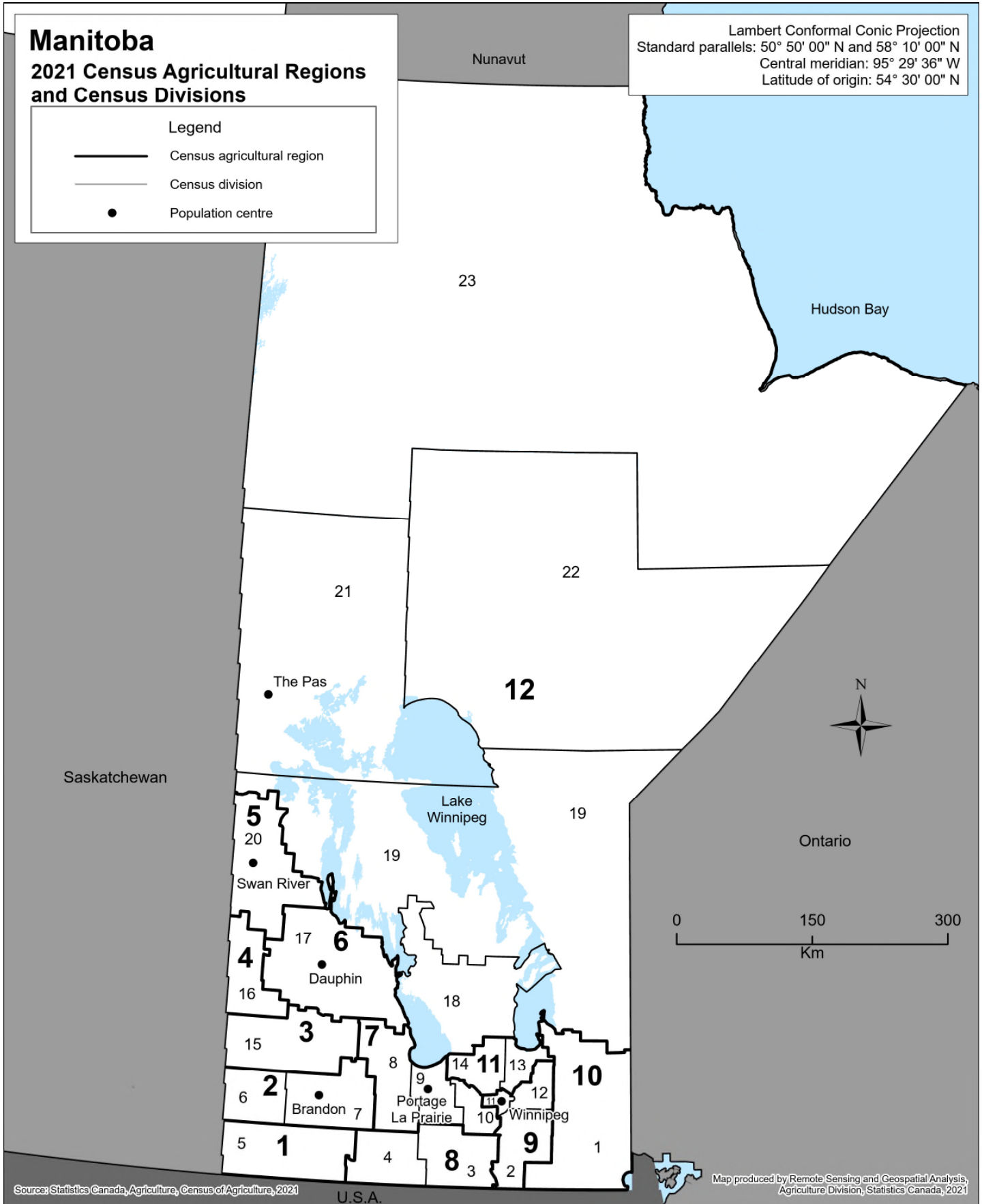
# MAP 1

## Manitoba 2021 Census Agricultural Regions and Census Divisions

### Legend

-  Census agricultural region
-  Census division
-  Population centre

Lambert Conformal Conic Projection  
Standard parallels: 50° 50' 00" N and 58° 10' 00" N  
Central meridian: 95° 29' 36" W  
Latitude of origin: 54° 30' 00" N



Source: Statistics Canada, Agriculture, Census of Agriculture, 2021

Map produced by Remote Sensing and Geospatial Analysis, Agriculture Division, Statistics Canada, 2021

## 2021 Census Agricultural Regions and Census Divisions





<b>1</b>	<b>Census Agricultural Region 1</b> 5 Division No. 5	<b>8</b>	<b>Census Agricultural Region 8</b> 3 Division No. 3 4 Division No. 4
<b>2</b>	<b>Census Agricultural Region 2</b> 6 Division No. 6 7 Division No. 7	<b>9</b>	<b>Census Agricultural Region 9</b> 2 Division No. 2 11 Division No. 11 12 Division No. 12
<b>3</b>	<b>Census Agricultural Region 3</b> 15 Division No. 15	<b>10</b>	<b>Census Agricultural Region 10</b> 1 Division No. 1
<b>4</b>	<b>Census Agricultural Region 4</b> 16 Division No. 16	<b>11</b>	<b>Census Agricultural Region 11</b> 13 Division No. 13 14 Division No. 14
<b>5</b>	<b>Census Agricultural Region 5</b> 20 Division No. 20	<b>12</b>	<b>Census Agricultural Region 12</b> 18 Division No. 18 19 Division No. 19 21 Division No. 21 22 Division No. 22 23 Division No. 23
<b>6</b>	<b>Census Agricultural Region 6</b> 17 Division No. 17		
<b>7</b>	<b>Census Agricultural Region 7</b> 8 Division No. 8 9 Division No. 9 10 Division No. 10		

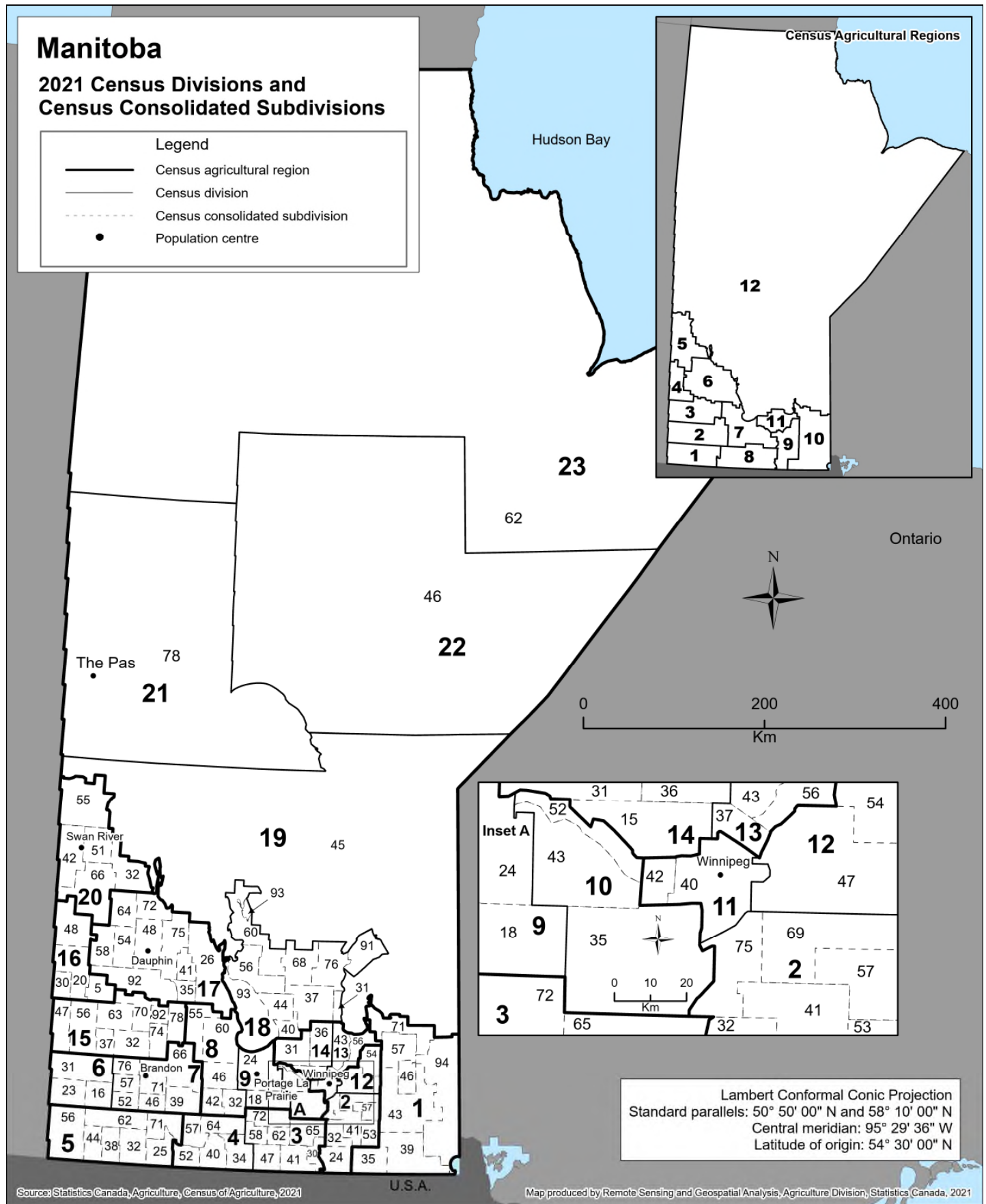
# MAP 2

## Manitoba

### 2021 Census Divisions and Census Consolidated Subdivisions

#### Legend

-  Census agricultural region
-  Census division
-  Census consolidated subdivision
-  Population centre



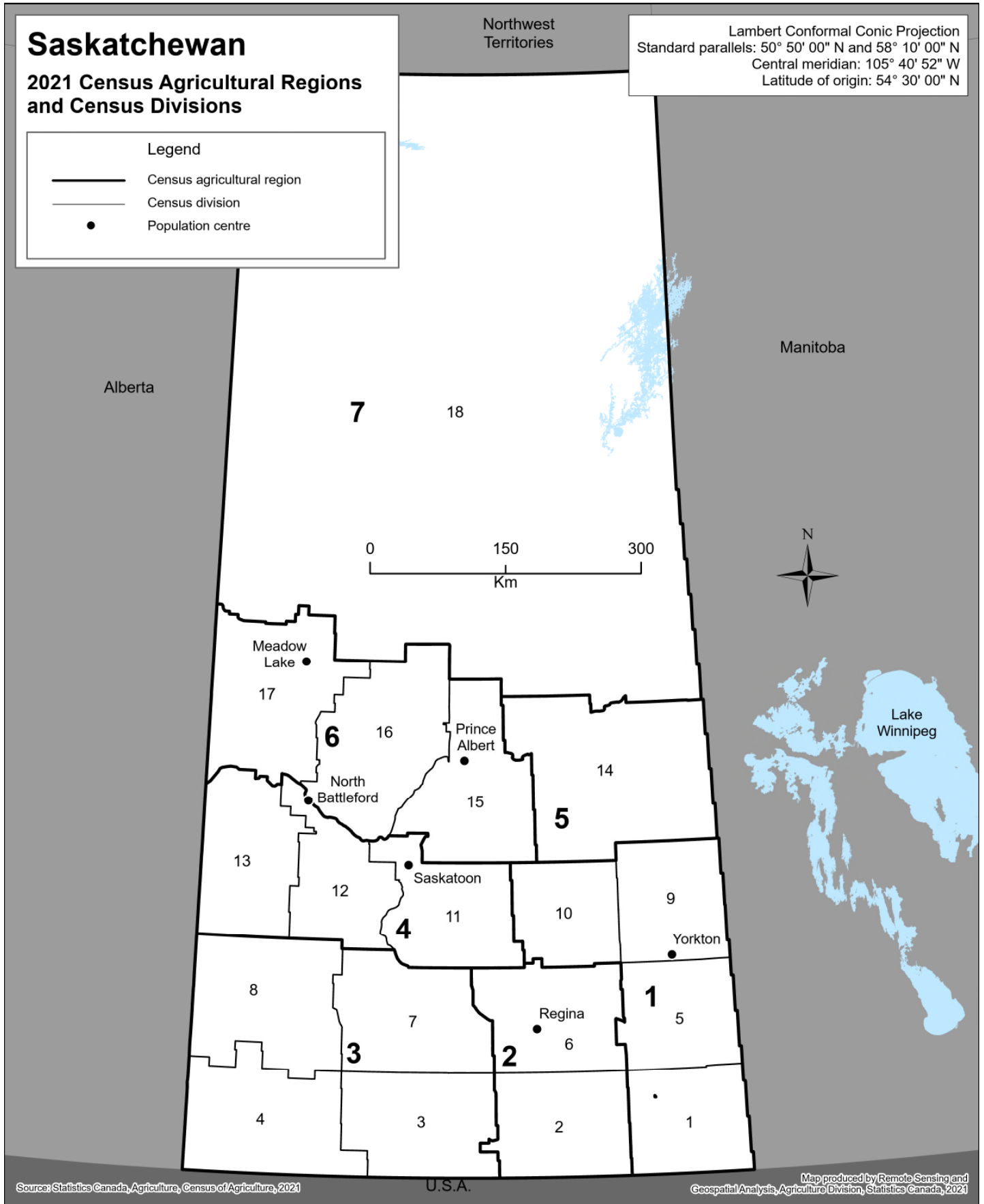
Source: Statistics Canada, Agriculture, Census of Agriculture, 2021

Map produced by Remote Sensing and Geospatial Analysis, Agriculture Division, Statistics Canada, 2021

## 2021 Census Divisions and Census Consolidated Subdivisions

- |  |   |   |
|--|---|---|
| <p><b>1 Division No. 1</b><br/>           35 Stuartburn<br/>           39 Piney<br/>           43 Reynolds<br/>           46 Whitemouth<br/>           57 Lac du Bonnet<br/>           71 Alexander<br/>           94 Division No. 1, Unorganized</p>                              | <p><b>8 Division No. 8</b><br/>           32 Norfolk-Treherne<br/>           42 Victoria<br/>           46 North Norfolk<br/>           55 Glenella-Lansdowne<br/>           60 WestLake-Gladstone</p>  | <p><b>17 Division No. 17</b><br/>           26 Alonsa<br/>           35 McCreary<br/>           41 Ste. Rose<br/>           48 Dauphin<br/>           54 Gilbert Plains<br/>           58 Grandview<br/>           64 Ethelbert<br/>           72 Mossey River<br/>           75 Lakeshore<br/>           92 Division No. 17, Unorganized</p>   |
| <p><b>2 Division No. 2</b><br/>           24 Emerson-Franklin<br/>           32 De Salaberry<br/>           41 Hanover<br/>           53 La Broquerie<br/>           57 Ste. Anne<br/>           69 Taché<br/>           75 Ritchot</p>  | <p><b>9 Division No. 9</b><br/>           18 Grey<br/>           24 Portage la Prairie</p>  | <p><b>18 Division No. 18</b><br/>           31 Gimli<br/>           37 Armstrong<br/>           40 St. Laurent<br/>           44 Coldwell<br/>           56 West Interlake<br/>           60 Grahamdale<br/>           68 Fisher<br/>           76 Bifrost-Riverton<br/>           91 Division No. 18, Unorganized, East Part<br/>           93 Division No. 18, Unorganized, West Part</p> |
| <p><b>3 Division No. 3</b><br/>           30 Montcalm<br/>           41 Rhineland<br/>           47 Stanley<br/>           58 Thompson<br/>           62 Roland<br/>           65 Morris<br/>           72 Dufferin</p>  | <p><b>10 Division No. 10</b><br/>           35 Macdonald<br/>           43 Cartier<br/>           52 St. François Xavier</p>  | <p><b>19 Division No. 19</b><br/>           45 Division No. 19, Unorganized</p>   |
| <p><b>4 Division No. 4</b><br/>           34 Pembina<br/>           40 Louise<br/>           52 Cartwright-Roblin<br/>           57 Argyle<br/>           64 Lorne</p>   | <p><b>11 Division No. 11</b><br/>           40 Winnipeg<br/>           42 Headingley</p>  | <p><b>20 Division No. 20</b><br/>           32 Mountain (South)<br/>           42 Swan Valley West<br/>           51 Minitonas-Bowsman<br/>           55 Mountain (North)<br/>           66 Division No. 20, Unorganized, South Part</p>  |
| <p><b>5 Division No. 5</b><br/>           25 Killarney - Turtle Mountain<br/>           32 Boissevain-Morton<br/>           38 Deloraine-Winchester<br/>           44 Brenda-Waskada<br/>           56 Two Borders<br/>           62 Grassland<br/>           71 Prairie Lakes</p> | <p><b>12 Division No. 12</b><br/>           47 Springfield<br/>           54 Brokenhead</p>   | <p><b>21 Division No. 21</b><br/>           78 Division No. 21, Unorganized</p>   |
| <p><b>6 Division No. 6</b><br/>           16 Sifton<br/>           23 Pipestone<br/>           31 Wallace-Woodworth</p>  | <p><b>13 Division No. 13</b><br/>           37 West St. Paul<br/>           43 St. Andrews<br/>           56 St. Clements</p>   | <p><b>22 Division No. 22</b><br/>           46 Division No. 22, Unorganized</p>   |
| <p><b>7 Division No. 7</b><br/>           39 Glenboro-South Cypress<br/>           46 Oakland-Wawanesa<br/>           52 Souris-Glenwood<br/>           57 Whitehead<br/>           66 North Cypress-Langford<br/>           71 Elton<br/>           76 Riverdale</p>              | <p><b>14 Division No. 14</b><br/>           15 Rosser<br/>           31 Woodlands<br/>           36 Rockwood</p>  | <p><b>23 Division No. 23</b><br/>           62 Division No. 23, Unorganized</p>   |
|  | <p><b>15 Division No. 15</b><br/>           32 Oakview<br/>           37 Hamiota<br/>           47 Ellice-Archie<br/>           56 Prairie View<br/>           63 Yellowhead<br/>           70 Harrison Park<br/>           74 Minto-Odanah<br/>           78 Rosedale<br/>           92 Clanwilliam-Erickson</p> |   |
|  | <p><b>16 Division No. 16</b><br/>           5 Rossburn<br/>           20 Riding Mountain West<br/>           30 Russell-Binscarth<br/>           48 Hillsburg-Roblin-Shell River</p>  |   |

# MAP 1



# Saskatchewan

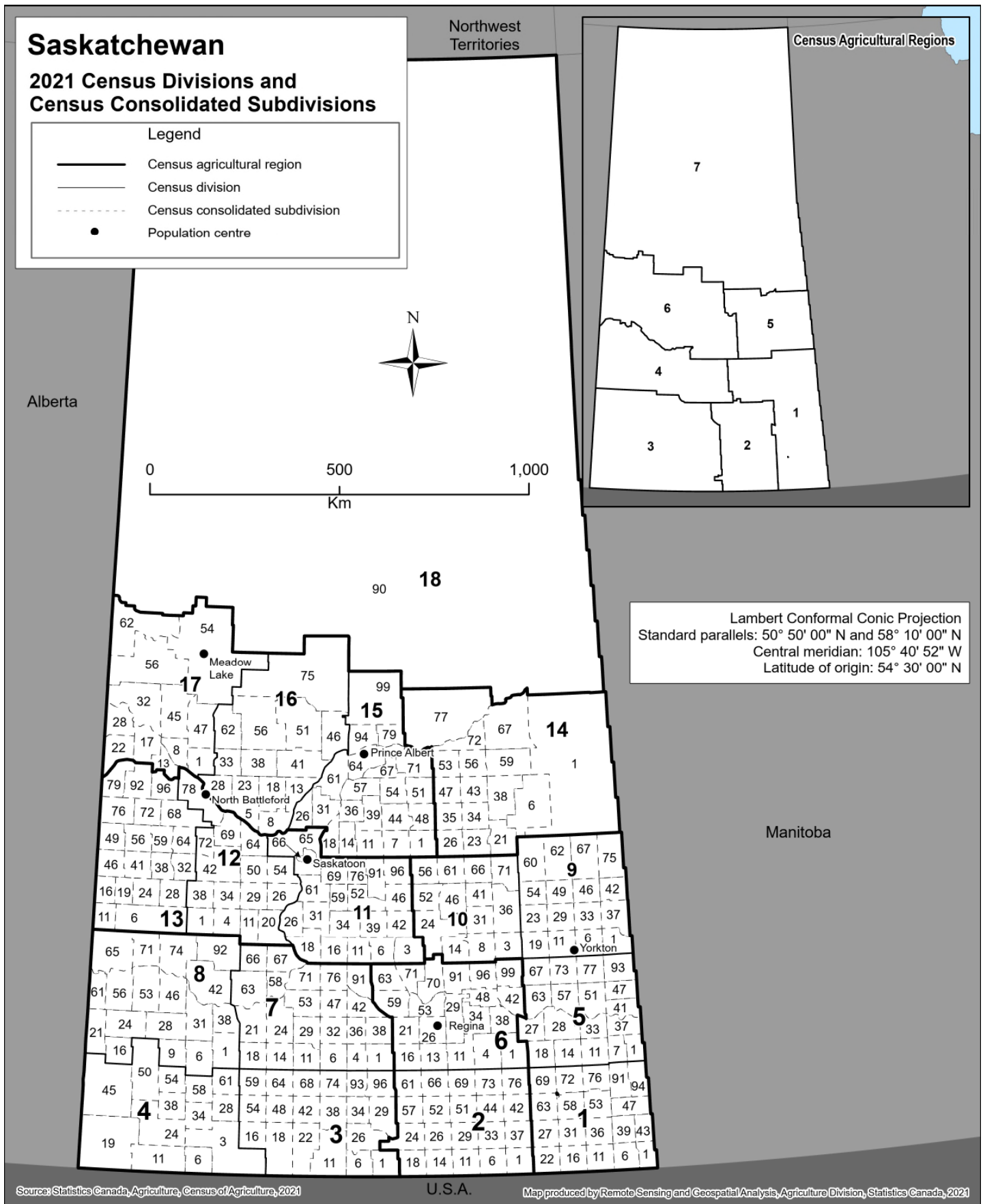
## 2021 Census Agricultural Regions and Census Divisions

Map 1

- |          |                                     |          |                                     |
|----------|-------------------------------------|----------|-------------------------------------|
| <b>1</b> | <b>Census Agricultural Region 1</b> | <b>6</b> | <b>Census Agricultural Region 6</b> |
| 1        | Division No. 1                      | 15       | Division No. 15                     |
| 5        | Division No. 5                      | 16       | Division No. 16                     |
| 9        | Division No. 9                      | 17       | Division No. 17                     |
| 10       | Division No. 10                     |          |                                     |
| <b>2</b> | <b>Census Agricultural Region 2</b> | <b>7</b> | <b>Census Agricultural Region 7</b> |
| 2        | Division No. 2                      | 18       | Division No. 18                     |
| 6        | Division No. 6                      |          |                                     |
| <b>3</b> | <b>Census Agricultural Region 3</b> |          |                                     |
| 3        | Division No. 3                      |          |                                     |
| 4        | Division No. 4                      |          |                                     |
| 7        | Division No. 7                      |          |                                     |
| 8        | Division No. 8                      |          |                                     |
| <b>4</b> | <b>Census Agricultural Region 4</b> |          |                                     |
| 11       | Division No. 11                     |          |                                     |
| 12       | Division No. 12                     |          |                                     |
| 13       | Division No. 13                     |          |                                     |
| <b>5</b> | <b>Census Agricultural Region 5</b> |          |                                     |
| 14       | Division No. 14                     |          |                                     |



# MAP 2



**1 Division No. 1**

- 1 Argyle No. 1
- 6 Mount Pleasant No. 2
- 11 Enniskillen No. 3
- 16 Coalfields No. 4
- 22 Estevan No. 5
- 27 Benson No. 35
- 31 Browning No. 34
- 36 Moose Creek No. 33
- 39 Reciprocity No. 32
- 43 Storthoaks No. 31
- 47 Antler No. 61
- 53 Moose Mountain No. 63
- 58 Brock No. 64
- 63 Tecumseh No. 65
- 69 Golden West No. 95
- 72 Hazelwood No. 94
- 76 Wawken No. 93
- 91 Walpole No. 92
- 94 Maryfield No. 91

**2 Division No. 2**

- 1 Cambria No. 6
- 6 Souris Valley No. 7
- 11 Lake Alma No. 8
- 14 Surprise Valley No. 9
- 18 Happy Valley No. 10
- 24 Bengough No. 40
- 26 The Gap No. 39
- 29 Laurier No. 38
- 33 Lomond No. 37
- 37 Cymri No. 36
- 42 Griffin No. 66
- 44 Weyburn No. 67
- 51 Brokenshell No. 68
- 52 Norton No. 69
- 57 Key West No. 70
- 61 Elmsthorpe No. 100
- 66 Caledonia No. 99
- 69 Scott No. 98
- 73 Wellington No. 97
- 76 Fillmore No. 96

**3 Division No. 3**

- 1 Hart Butte No. 11
- 6 Poplar Valley No. 12
- 11 Old Post No. 43
- 16 Glen McPherson No. 46
- 18 Mankota No. 45
- 22 Waverley No. 44
- 26 Willow Bunch No. 42
- 29 Excel No. 71
- 34 Lake of the Rivers No. 72
- 38 Stonehenge No. 73
- 42 Wood River No. 74
- 48 Pinto Creek No. 75
- 54 Auvergne No. 76
- 59 Whiska Creek No. 106
- 64 Glen Bain No. 105
- 68 Gravelbourg No. 104
- 74 Sutton No. 103
- 93 Lake Johnston No. 102
- 96 Terrell No. 101

**4 Division No. 4**

- 3 Val Marie No. 17
- 6 Lone Tree No. 18
- 11 Frontier No. 19
- 19 Reno No. 51
- 24 White Valley No. 49
- 28 Wise Creek No. 77
- 34 Grassy Creek No. 78
- 38 Arlington No. 79
- 45 Maple Creek No. 111
- 50 Piapot No. 110
- 54 Carmichael No. 109
- 58 Bone Creek No. 108
- 61 Lac Pelletier No. 107

**5 Division No. 5**

- 1 Moosomin No. 121
- 7 Martin No. 122
- 11 Silverwood No. 123
- 14 Kingsley No. 124
- 18 Chester No. 125
- 27 Wolseley No. 155
- 28 Elcapo No. 154
- 33 Willowdale No. 153
- 37 Rocanville No. 151
- 41 Spy Hill No. 152
- 47 Langenburg No. 181
- 51 Fertile Belt No. 183
- 57 Grayson No. 184
- 63 McLeod No. 185
- 67 Stanley No. 215
- 73 Cana No. 214
- 77 Saltcoats No. 213
- 93 Churchbridge No. 211

**6 Division No. 6**

- 1 Montmartre No. 126
- 4 Francis No. 127
- 11 Lajord No. 128
- 13 Bratt's Lake No. 129
- 16 Redburn No. 130
- 21 Pense No. 160
- 26 Sherwood No. 159
- 29 Edenwold No. 158
- 34 South Qu'Appelle No. 157
- 38 Indian Head No. 156
- 42 Abernethy No. 186
- 48 North Qu'Appelle No. 187
- 53 Lumsden No. 189
- 59 Dufferin No. 190
- 63 Sarnia No. 221
- 70 Longlaketon No. 219
- 71 McKillop No. 220
- 91 Cupar No. 218
- 96 Lipton No. 217
- 99 Tullymet No. 216

**7 Division No. 7**

- 1 Baildon No. 131
- 4 Hillsborough No. 132
- 6 Rodgers No. 133
- 11 Shamrock No. 134
- 14 Lawtonia No. 135
- 18 Coulee No. 136
- 21 Excelsior No. 166
- 24 Morse No. 165
- 29 Chaplin No. 164
- 32 Wheatlands No. 163
- 36 Caron No. 162
- 38 Moose Jaw No. 161
- 42 Marquis No. 191
- 47 Eyebrow No. 193
- 53 Enfield No. 194
- 58 Canaan No. 225
- 63 Victory No. 226
- 66 King George No. 256
- 67 Coteau No. 255
- 71 Maple Bush No. 224
- 76 Huron No. 223
- 91 Craik No. 222

**8 Division No. 8**

- 1 Swift Current No. 137
- 6 Webb No. 138
- 9 Gull Lake No. 139
- 16 Big Stick No. 141
- 21 Enterprise No. 142
- 24 Fox Valley No. 171
- 28 Pittville No. 169
- 31 Riverside No. 168
- 38 Saskatchewan Landing No. 167
- 42 Lacadena No. 228
- 46 Miry Creek No. 229
- 53 Clinworth No. 230
- 56 Happyland No. 231
- 61 Deer Forks No. 232
- 65 Chesterfield No. 261
- 71 Newcombe No. 260
- 74 Snipe Lake No. 259
- 92 Monet No. 257

**9 Division No. 9**

- 1 Calder No. 241
- 6 Wallace No. 243
- 11 Orkney No. 244
- 19 Garry No. 245
- 23 Insinger No. 275
- 29 Good Lake No. 274
- 33 Sliding Hills No. 273
- 37 Cote No. 271
- 42 St. Philips No. 301
- 46 Keys No. 303
- 49 Buchanan No. 304
- 54 Invermay No. 305
- 60 Hazel Dell No. 335
- 62 Preeceville No. 334
- 67 Clayton No. 333
- 75 Livingston No. 331

**10 Division No. 10**

- 3 Ituna Bon Accord No. 246
- 8 Kellross No. 247
- 14 Touchwood No. 248
- 24 Mount Hope No. 279
- 31 Emerald No. 277
- 36 Foam Lake No. 276
- 41 Elfros No. 307
- 46 Big Quill No. 308
- 52 Prairie Rose No. 309
- 56 Leroy No. 339
- 61 Lakeside No. 338
- 66 Lakeview No. 337
- 71 Sasman No. 336

**11 Division No. 11**

- 3 Last Mountain Valley No. 250
- 6 Big Arm No. 251
- 11 Arm River No. 252
- 16 Willner No. 253
- 18 Loreburn No. 254
- 26 Rudy No. 284
- 31 Rosedale No. 283
- 34 McCraney No. 282
- 39 Wood Creek No. 281
- 42 Wreford No. 280
- 46 Osborne No. 310
- 52 Morris No. 312
- 59 Lost River No. 313
- 61 Dundurn No. 314
- 65 Corman Park No. 344
- 66 Saskatoon
- 69 Blucher No. 343
- 76 Colonsay No. 342
- 91 Viscount No. 341
- 96 Wolverine No. 340

**12 Division No. 12**

- 1 Pleasant Valley No. 288
- 4 St. Andrews No. 287
- 11 Milden No. 286
- 20 Fertile Valley No. 285
- 26 Montrose No. 315
- 29 Harris No. 316
- 34 Marriott No. 317
- 38 Mountain View No. 318
- 42 Biggar No. 347
- 50 Perdue No. 346
- 54 Vanscoy No. 345
- 64 Eagle Creek No. 376
- 69 Glenside No. 377
- 72 Rosemount No. 378
- 78 Battle River No. 438

**13 Division No. 13**

- 6 Kindersley No. 290
- 11 Milton No. 292
- 16 Antelope Park No. 322
- 19 Prairiedale No. 321
- 24 Oakdale No. 320
- 28 Winslow No. 319
- 32 Grandview No. 349
- 38 Mariposa No. 350
- 41 Progress No. 351
- 46 Heart's Hill No. 352
- 49 Eye Hill No. 382
- 56 Grass Lake No. 381
- 59 Tramping Lake No. 380
- 64 Reford No. 379
- 68 Buffalo No. 409
- 72 Round Valley No. 410
- 76 Senlac No. 411
- 79 Manitou Lake No. 442
- 92 Hillsdale No. 440
- 96 Cut Knife No. 439

**14 Division No. 14**

- 1 Hudson Bay No. 394
- 6 Porcupine No. 395
- 21 Kelvington No. 366
- 23 Ponass Lake No. 367
- 26 Spalding No. 368
- 34 Barrier Valley No. 397
- 35 Pleasantdale No. 398
- 38 Bjorkdale No. 426
- 43 Tisdale No. 427
- 47 Star City No. 428
- 53 Willow Creek No. 458
- 56 Connaught No. 457
- 59 Arborfield No. 456
- 67 Moose Range No. 486
- 72 Nipawin No. 487
- 77 Torch River No. 488

**15 Division No. 15**

- 1 St. Peter No. 369
- 7 Humboldt No. 370
- 11 Bayne No. 371
- 14 Grant No. 372
- 18 Aberdeen No. 373
- 26 Laird No. 404
- 31 Rosthern No. 403
- 36 Fish Creek No. 402
- 39 Hoodoo No. 401
- 44 Three Lakes No. 400
- 48 Lake Lenore No. 399
- 51 Flett's Springs No. 429
- 54 Invergordon No. 430
- 57 St. Louis No. 431
- 61 Duck Lake No. 463
- 64 Prince Albert No. 461
- 67 Birch Hills No. 460
- 71 Kinistino No. 459
- 79 Garden River No. 490
- 94 Buckland No. 491
- 99 Paddockwood No. 520

**16 Division No. 16**

- 5 Mayfield No. 406
- 8 Great Bend No. 405
- 13 Blaine Lake No. 434
- 18 Redberry No. 435
- 23 Douglas No. 436
- 28 North Battleford No. 437
- 33 Round Hill No. 467
- 38 Meeting Lake No. 466
- 41 Leask No. 464
- 46 Shellbrook No. 493
- 51 Canwood No. 494
- 56 Spiritwood No. 496
- 62 Medstead No. 497
- 75 Big River No. 555

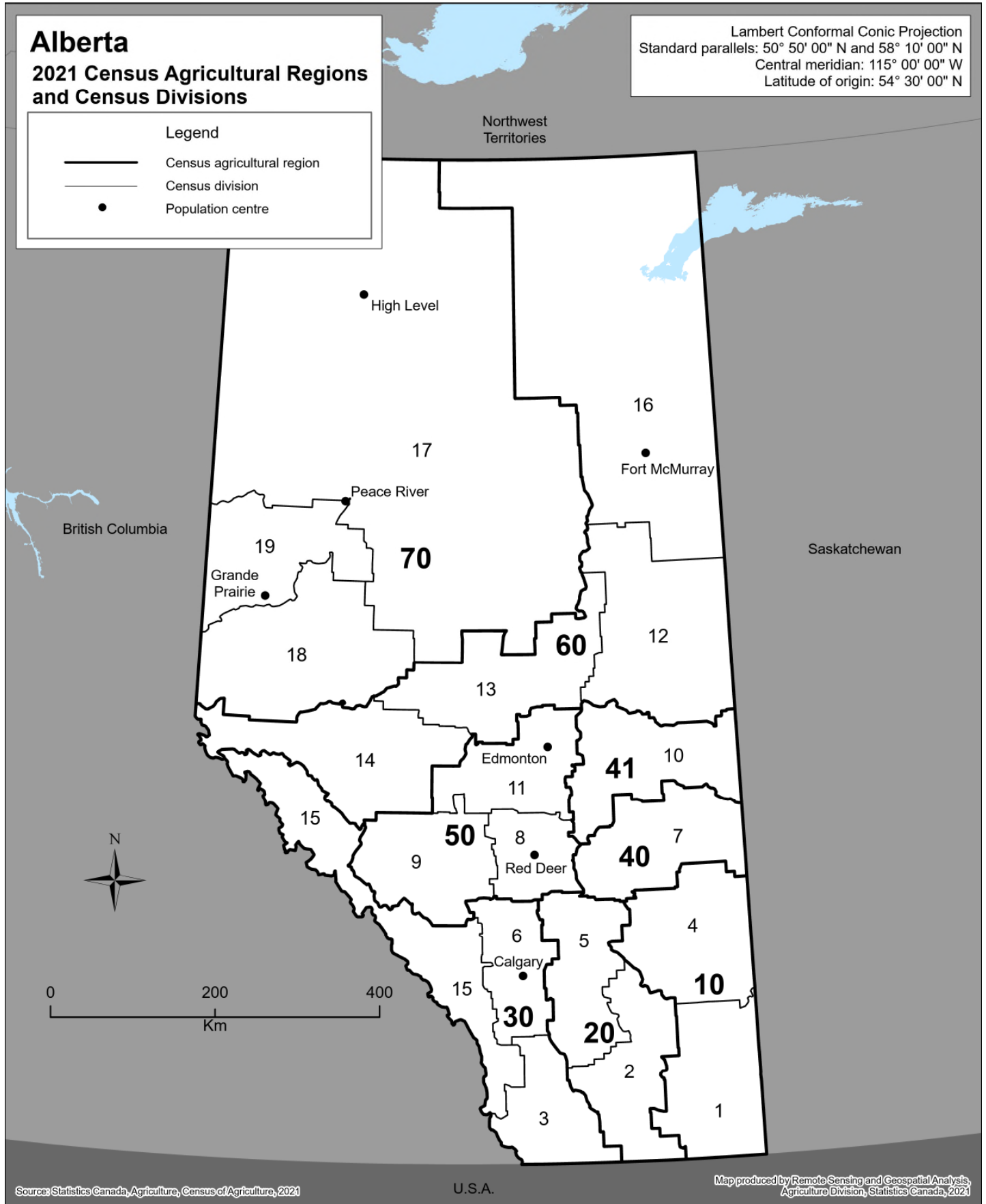
**17 Division No. 17**

- 1 Meota No. 468
- 8 Turtle River No. 469
- 13 Paynton No. 470
- 17 Eldon No. 471
- 22 Wilton No. 472
- 28 Britannia No. 502
- 32 Frenchman Butte No. 501
- 45 Mervin No. 499
- 47 Parkdale No. 498
- 54 Meadow Lake No. 588
- 56 Loon Lake No. 561
- 62 Beaver River No. 622

**18 Division No. 18**

- 90 Division No. 18, Unorganized

# MAP 1



## 2021 Census Agricultural Regions and Census Divisions

### 10 Census Agricultural Region 1

- 1 Division No. 1
- 4 Division No. 4

### 20 Census Agricultural Region 2

- 2 Division No. 2
- 5 Division No. 5

### 30 Census Agricultural Region 3

- 3 Division No. 3
- 6 Division No. 6
- 15 Division No. 15

### 40 Census Agricultural Region 4A

- 7 Division No. 7

### 41 Census Agricultural Region 4B

- 10 Division No. 10

### 50 Census Agricultural Region 5

- 8 Division No. 8
- 9 Division No. 9
- 11 Division No. 11

### 60 Census Agricultural Region 6

- 12 Division No. 12
- 13 Division No. 13
- 14 Division No. 14
- 16 Division No. 16

### 70 Census Agricultural Region 7





- 17 Division No. 17
- 18 Division No. 18
- 19 Division No. 19

# MAP 2

## Alberta

### 2021 Census Divisions and Census Consolidated Subdivisions

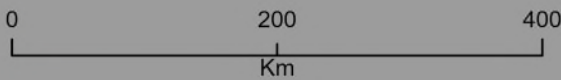
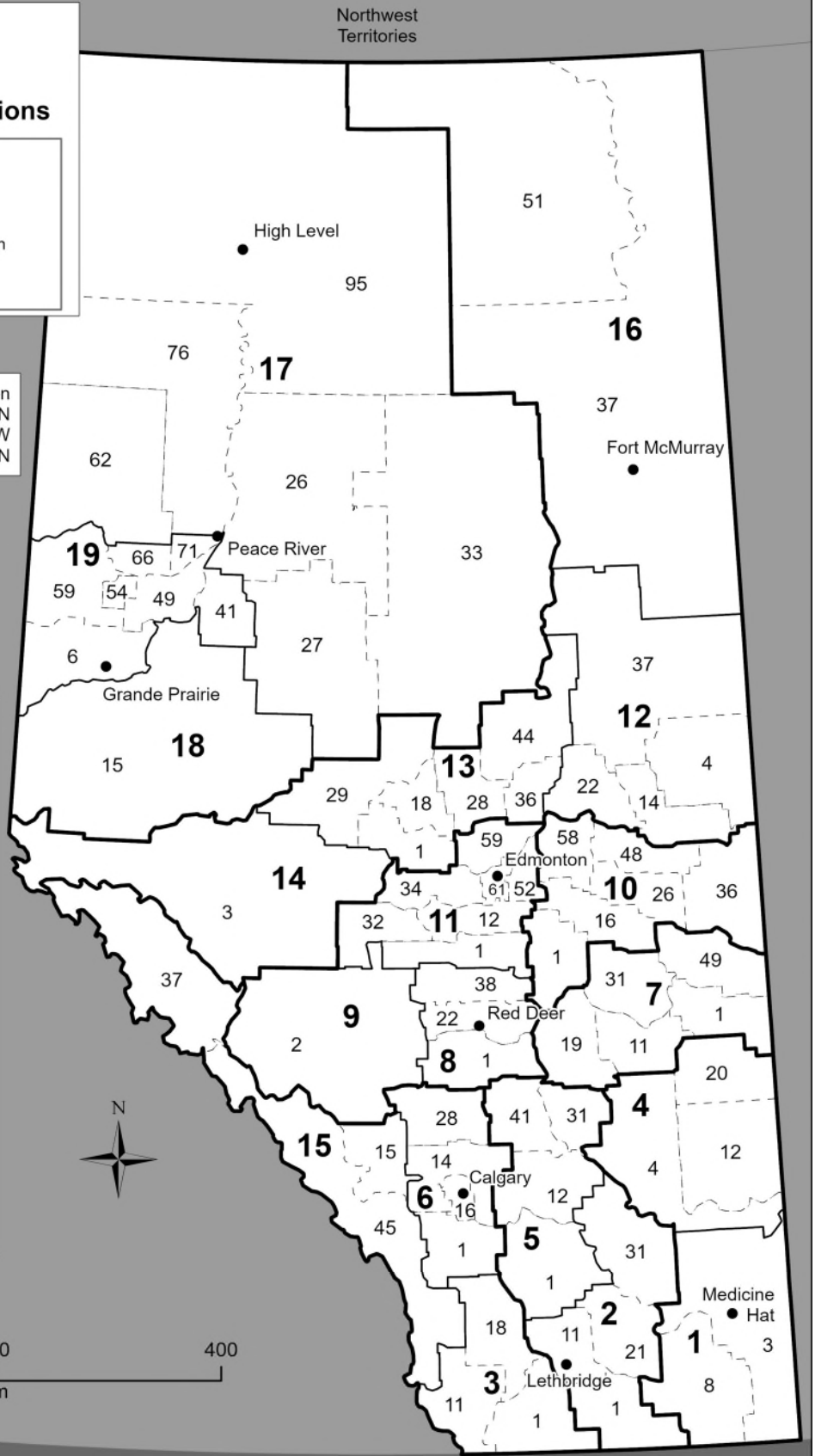
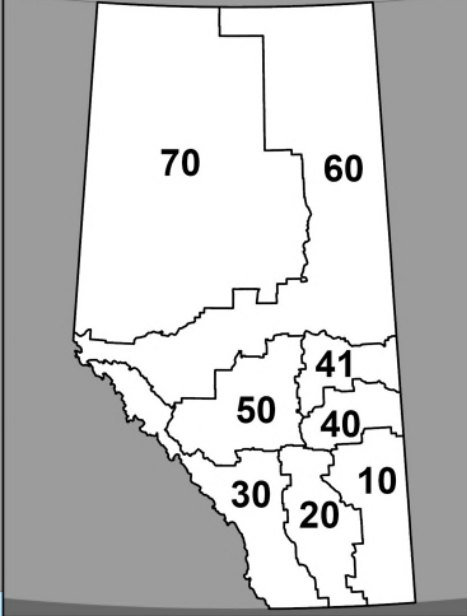
**Legend**

-  Census agricultural region
-  Census division
-  Census consolidated subdivision
-  Population centre

Lambert Conformal Conic Projection  
 Standard parallels: 50° 50' 00" N and 58° 10' 00" N  
 Central meridian: 115° 00' 00" W  
 Latitude of origin: 54° 30' 00" N

British Columbia

#### Census Agricultural Regions



Source: Statistics Canada, Agriculture, Census of Agriculture, 2021

U.S.A.

Map produced by Remote Sensing and Geospatial Analysis, Agriculture Division, Statistics Canada, 2021



## 2021 Census Divisions and Census Consolidated Subdivisions




- |  |   |  |
|--|---|--|
| <p><b>1 Division No. 1</b><br/>           3 Cypress County<br/>           8 Forty Mile County No. 8</p> <p><b>2 Division No. 2</b><br/>           1 Warner County No. 5<br/>           11 Lethbridge County<br/>           21 Taber<br/>           31 Newell County</p> <p><b>3 Division No. 3</b><br/>           1 Cardston County<br/>           11 Pincher Creek No. 9<br/>           18 Willow Creek No. 26</p> <p><b>4 Division No. 4</b><br/>           4 Special Area No. 2<br/>           12 Special Area No. 3<br/>           20 Special Area No. 4</p> <p><b>5 Division No. 5</b><br/>           1 Vulcan County<br/>           12 Wheatland County<br/>           31 Starland County<br/>           41 Kneehill County</p> <p><b>6 Division No. 6</b><br/>           1 Foothills County<br/>           14 Rocky View County<br/>           16 Calgary<br/>           28 Mountain View County</p> <p><b>7 Division No. 7</b><br/>           1 Provost No. 52<br/>           11 Paintearth County No. 18<br/>           19 Stettler County No. 6<br/>           31 Flagstaff County<br/>           49 Wainwright No. 61</p> | <p><b>8 Division No. 8</b><br/>           1 Red Deer County<br/>           22 Lacombe County<br/>           38 Ponoka County</p> <p><b>9 Division No. 9</b><br/>           2 Clearwater County</p> <p><b>10 Division No. 10</b><br/>           1 Camrose County<br/>           16 Beaver County<br/>           26 Minburn County No. 27<br/>           36 Vermilion River County<br/>           48 Two Hills County No. 21<br/>           58 Lamont County</p> <p><b>11 Division No. 11</b><br/>           1 Wetaskiwin County No. 10<br/>           12 Leduc County<br/>           32 Brazeau County<br/>           34 Parkland County<br/>           52 Strathcona County<br/>           59 Sturgeon County<br/>           61 Edmonton</p> <p><b>12 Division No. 12</b><br/>           4 Bonnyville No. 87<br/>           14 St. Paul County No. 19<br/>           22 Smoky Lake County<br/>           37 Lac la Biche County</p> <p><b>13 Division No. 13</b><br/>           1 Lac Ste. Anne County<br/>           18 Barrhead County No. 11<br/>           28 Westlock County<br/>           29 Woodlands County<br/>           36 Thorhild County<br/>           44 Athabasca County</p> | <p><b>14 Division No. 14</b><br/>           3 Yellowhead County</p> <p><b>15 Division No. 15</b><br/>           15 Bighorn No. 8<br/>           37 Improvement District No. 12<br/>           Jasper Park<br/>           45 Ranchland No. 66</p> <p><b>16 Division No. 16</b><br/>           37 Wood Buffalo<br/>           51 Improvement District No. 24<br/>           Wood Buffalo</p> <p><b>17 Division No. 17</b><br/>           26 Northern Sunrise County<br/>           27 Big Lakes County<br/>           33 Lesser Slave River No. 124<br/>           62 Clear Hills<br/>           76 Northern Lights County<br/>           95 Mackenzie County</p> <p><b>18 Division No. 18</b><br/>           15 Greenview No. 16</p> <p><b>19 Division No. 19</b><br/>           6 Grande Prairie County No. 1<br/>           41 Smoky River No. 130<br/>           49 Birch Hills County<br/>           54 Spirit River No. 133<br/>           59 Saddle Hills County<br/>           66 Fairview No. 136<br/>           71 Peace No. 135</p> |
|--|---|--|

# MAP 1

## British Columbia 2021 Census Agricultural Regions and Census Divisions

Lambert Conformal Conic Projection  
Standard parallels: 50° 13' 03" N and 58° 02' 37" N  
Central meridian: 126° 31' 38" W  
Latitude of origin: 54° 07' 50" N

### Legend

-  Census agricultural region
-  Census division
-  Population centre



Source: Statistics Canada, Agriculture, Census of Agriculture, 2021

Map produced by Remote Sensing and Geospatial Analysis, Agriculture Division, Statistics Canada, 2021



## 2021 Census Agricultural Regions and Census Divisions

### 1 Vancouver Island-Coast

- 17 Capital
- 19 Cowichan Valley
- 21 Nanaimo
- 23 Alberni-Clayoquot
- 24 Strathcona
- 26 Comox Valley
- 27 Powell River
- 43 Mount Waddington
- 45 Central Coast

### 2 Lower Mainland-Southwest

- 9 Fraser Valley
- 15 Greater Vancouver
- 29 Sunshine Coast
- 31 Squamish-Lillooet

### 3 Thompson-Okanagan

- 7 Okanagan-Similkameen
- 33 Thompson-Nicola
- 35 Central Okanagan
- 37 North Okanagan
- 39 Columbia-Shuswap

### 4 Kootenay

- 1 East Kootenay
- 3 Central Kootenay
- 5 Kootenay Boundary

### 5 Cariboo

- 41 Cariboo
- 53 Fraser-Fort George

### 6 North Coast

- 47 Skeena-Queen Charlotte
- 49 Kitimat-Stikine

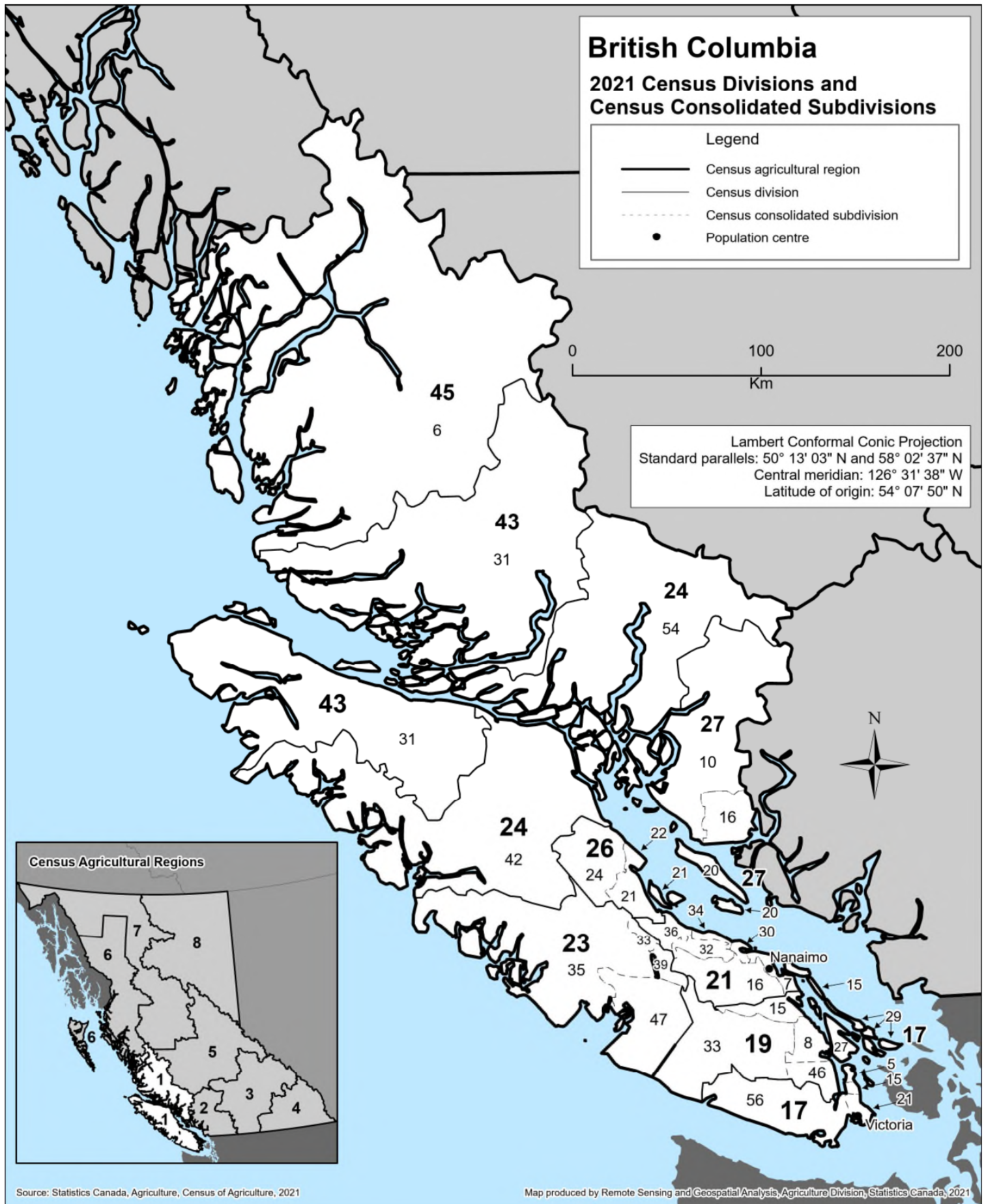
### 7 Nechako

- 51 Bulkley-Nechako
- 57 Stikine

### 8 Peace River

- 55 Peace River
- 59 Northern Rockies

# MAP 2A



## 2021 Census Divisions and Census Consolidated Subdivisions

### 17 Capital

- 5 North Saanich
- 15 Central Saanich
- 21 Saanich
- 27 Saltspring Island
- 29 Southern Gulf Islands
- 56 Juan de Fuca (Part 2)

### 19 Cowichan Valley

- 8 North Cowichan
- 15 Cowichan Valley G
- 33 Cowichan Valley F
- 46 Cowichan Valley B

### 21 Nanaimo

- 7 Nanaimo
- 16 Nanaimo C
- 30 Nanaimo E
- 32 Nanaimo F
- 34 Nanaimo G
- 36 Nanaimo H

### 23 Alberni-Clayoquot

- 33 Alberni-Clayoquot B
- 35 Alberni-Clayoquot D
- 39 Alberni-Clayoquot F
- 47 Alberni-Clayoquot A

### 24 Strathcona

- 42 Strathcona D  
(Oyster Bay - Buttle Lake)
- 54 Strathcona C

### 26 Comox Valley

- 21 Comox Valley A
- 22 Comox Valley B (Lazo North)
- 24 Comox Valley C  
(Puntledge - Black Creek)

### 27 Powell River

- 10 Qathet A
- 16 Qathet C
- 20 Qathet E

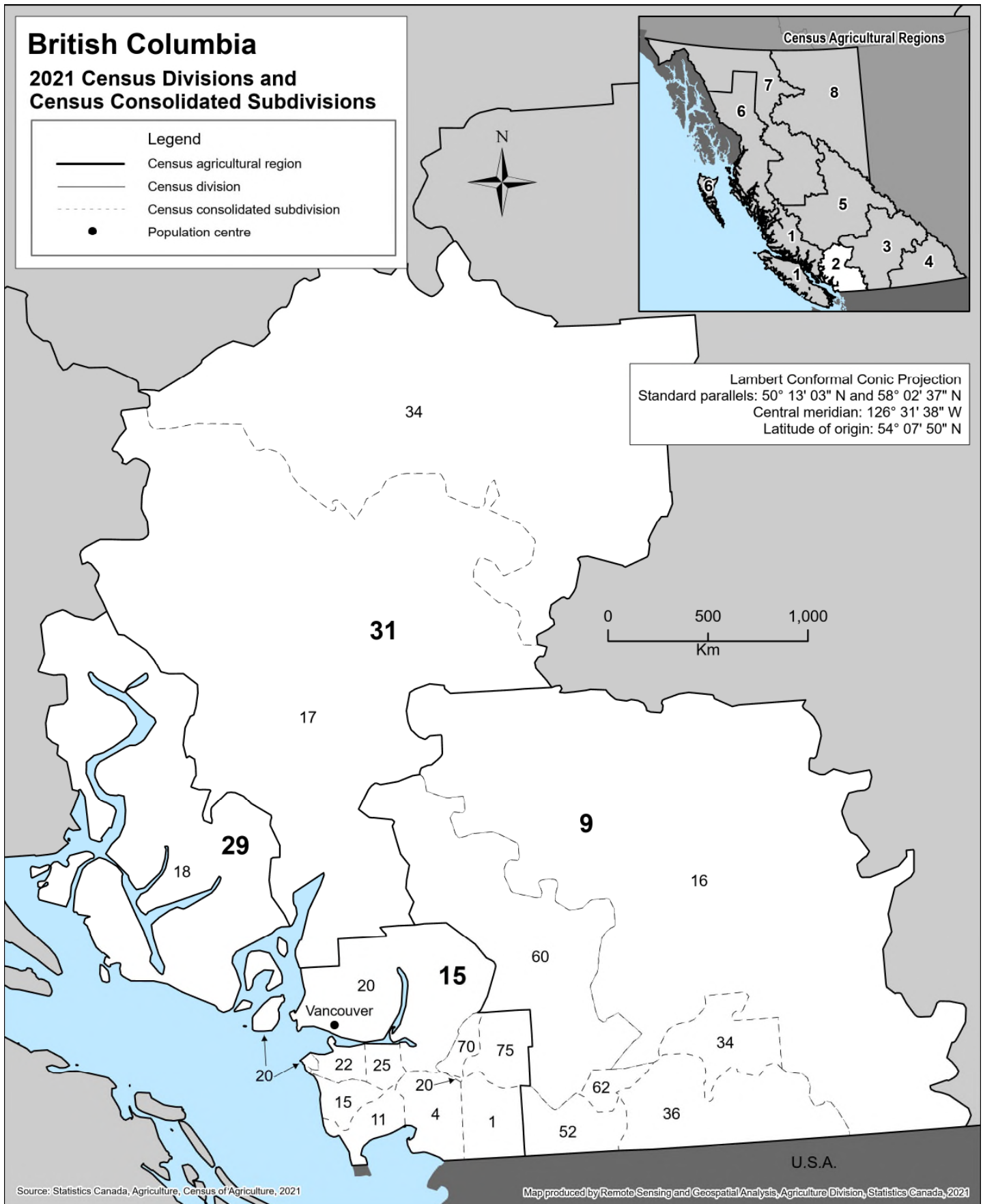
### 43 Mount Waddington

- 31 Mount Waddington C

### 45 Central Coast

- 6 Central Coast A

# MAP 2B



## 2021 Census Divisions and Census Consolidated Subdivisions

### 9 Fraser Valley

- 16 Fraser Valley B
- 34 Fraser Valley D
- 36 Fraser Valley E
- 52 Abbotsford
- 60 Fraser Valley F
- 62 Fraser Valley G

### 15 Greater Vancouver

- 1 Langley
- 4 Surrey
- 11 Delta
- 15 Richmond
- 20 Metro Vancouver A
- 22 Vancouver
- 25 Burnaby
- 70 Pitt Meadows
- 75 Maple Ridge

### 29 Sunshine Coast

- 18 Sunshine Coast A





### 31 Squamish-Lillooet

- 17 Squamish-Lillooet C
- 34 Squamish-Lillooet B

# MAP 2C

## British Columbia 2021 Census Divisions and Census Consolidated Subdivisions

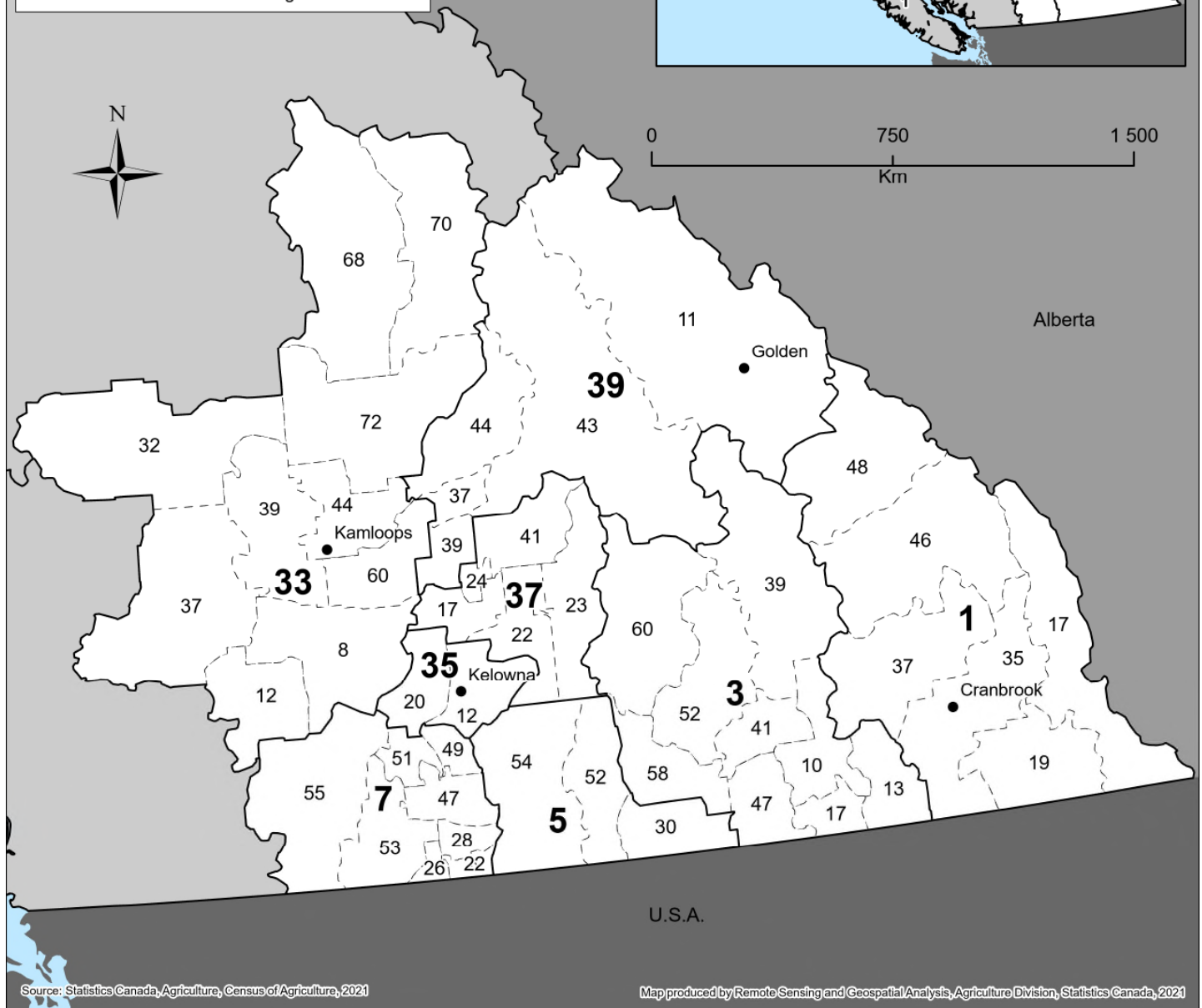
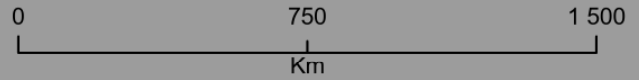
### Legend

-  Census agricultural region
-  Census division
-  Census consolidated subdivision
-  Population centre

Census Agricultural Regions



Lambert Conformal Conic Projection  
Standard parallels: 50° 13' 03" N and 58° 02' 37" N  
Central meridian: 126° 31' 38" W  
Latitude of origin: 54° 07' 50" N



Source: Statistics Canada, Agriculture, Census of Agriculture, 2021

Map produced by Remote Sensing and Geospatial Analysis, Agriculture Division, Statistics Canada, 2021



Statistics Canada  
Statistique Canada

Canada

## 2021 Census Divisions and Census Consolidated Subdivisions

### 1 East Kootenay

- 17 East Kootenay A
- 19 East Kootenay B
- 35 East Kootenay C
- 37 East Kootenay E
- 46 East Kootenay F
- 48 East Kootenay G

### 3 Central Kootenay

- 10 Central Kootenay A
- 13 Central Kootenay B
- 17 Central Kootenay C
- 39 Central Kootenay D
- 41 Central Kootenay E
- 47 Central Kootenay G
- 52 Central Kootenay H
- 58 Central Kootenay J
- 60 Central Kootenay K

### 5 Kootenay Boundary

- 30 Kootenay Boundary B /  
Lower Columbia-Old-Glory
- 52 Kootenay Boundary D /  
Rural Grand Forks
- 54 Kootenay Boundary E /  
West Boundary

### 7 Okanagan-Similkameen

- 22 Okanagan-Similkameen A
- 26 Okanagan-Similkameen B
- 28 Okanagan-Similkameen C
- 47 Okanagan-Similkameen D
- 49 Okanagan-Similkameen E
- 51 Okanagan-Similkameen F
- 53 Okanagan-Similkameen G
- 55 Okanagan-Similkameen H

### 33 Thompson-Nicola

- 8 Thompson-Nicola M  
(Beautiful Nicola Valley - North)
- 12 Thompson-Nicola N  
(Beautiful Nicola Valley - South)
- 32 Thompson-Nicola E  
(Bonaparte Plateau)
- 37 Thompson-Nicola I  
(Blue Sky Country)
- 39 Thompson-Nicola J  
(Copper Desert Country)
- 44 Thompson-Nicola P  
(Rivers and the Peaks)
- 60 Thompson-Nicola L  
(Grasslands)
- 68 Thompson-Nicola A  
(Wells Gray Country)
- 70 Thompson-Nicola B  
(Thompson Headwaters)
- 72 Thompson-Nicola O  
(Lower North Thompson)

### 35 Central Okanagan

- 12 Central Okanagan
- 20 Central Okanagan West

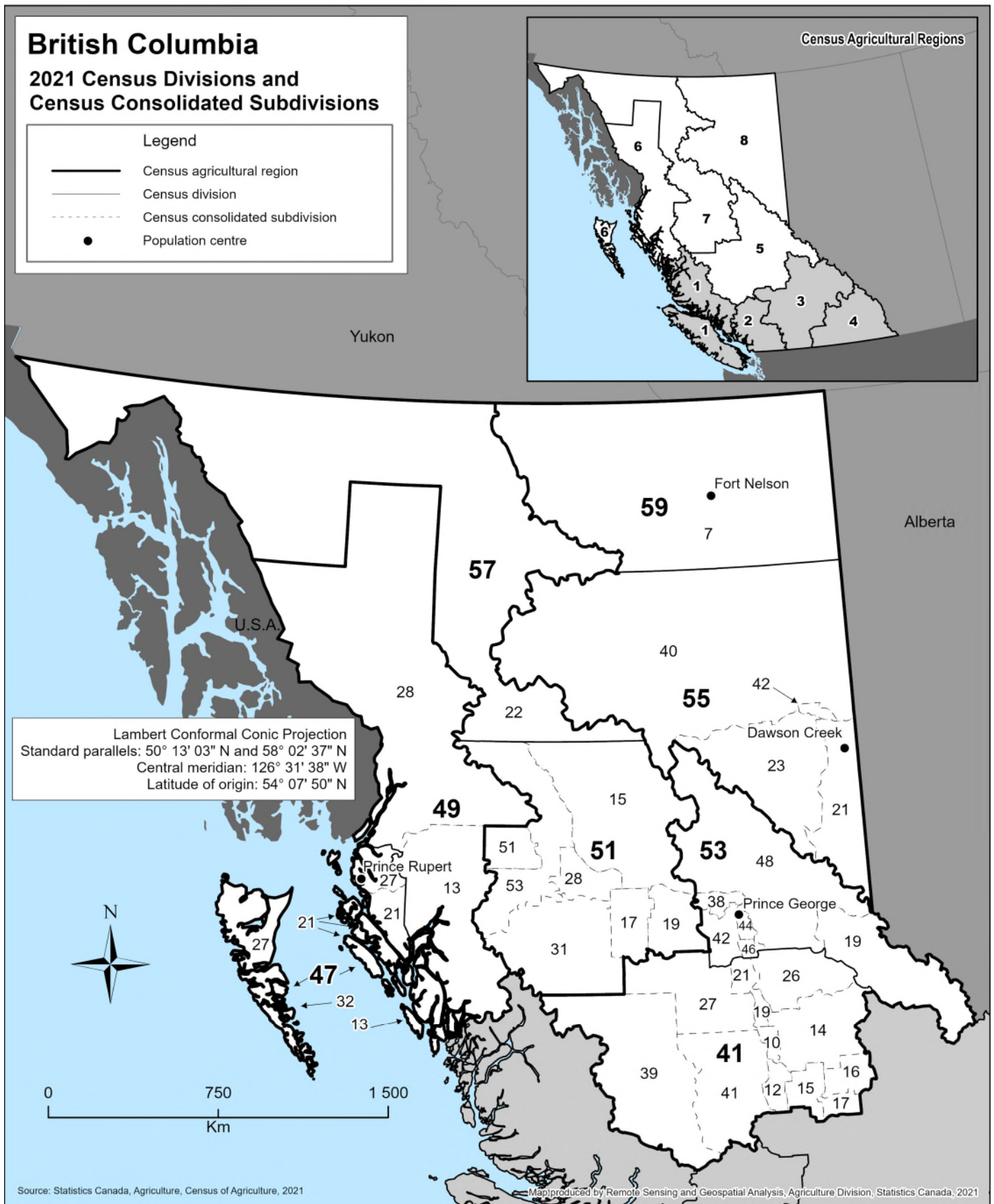
### 37 North Okanagan

- 17 North Okanagan B
- 22 North Okanagan D
- 23 North Okanagan E
- 24 Spallumcheen
- 41 North Okanagan F

### 39 Columbia-Shuswap

- 11 Columbia-Shuswap A
- 37 Columbia-Shuswap C
- 39 Columbia-Shuswap D
- 43 Columbia-Shuswap E
- 44 Columbia-Shuswap F

# MAP 2D





## 2021 Census Divisions and Census Consolidated Subdivisions

### 41 Cariboo

- 10 Cariboo D
- 12 Cariboo E
- 14 Cariboo F
- 15 Cariboo G
- 16 Cariboo H
- 17 Cariboo L
- 19 Cariboo A
- 21 Cariboo B
- 26 Cariboo C
- 27 Cariboo I
- 39 Cariboo J
- 41 Cariboo K

### 47 Skeena-Queen Charlotte

- 21 North Coast C
- 27 North Coast D
- 32 North Coast E

### 49 Kitimat-Stikine

- 13 Kitimat-Stikine C (Part 1)
- 28 Kitimat-Stikine B

### 51 Bulkley-Nechako

- 15 Bulkley-Nechako C
- 17 Bulkley-Nechako D
- 19 Bulkley-Nechako F
- 28 Bulkley-Nechako B
- 31 Bulkley-Nechako E
- 51 Bulkley-Nechako A
- 53 Bulkley-Nechako G

### 53 Fraser-Fort George

- 19 Fraser-Fort George H
- 38 Fraser-Fort George A
- 42 Fraser-Fort George C
- 44 Fraser-Fort George D
- 46 Fraser-Fort George E
- 48 Fraser-Fort George F

### 55 Peace River

- 21 Peace River D
- 23 Peace River E
- 40 Peace River B
- 42 Peace River C

### 57 Stikine<sup>1</sup>

- 22 Stikine Region

### 59 Northern Rockies

- 7 Northern Rockies