

**Survey report on mobility trends  
and community data, Port au  
Port Peninsula, Newfoundland**

DEPARTMENT  
OF REGIONAL  
ECONOMIC  
EXPANSION




**SPECIAL PROJECTS**

TASK FORCE • NEWFOUNDLAND

HB  
1990  
N5  
C32  
no.46

Project Assignment No. 46



FED/NFLD FISHERIES HOUSEHOLD RESETTLEMENT PROGRAM

APRIL 1, 1965 TO DECEMBER 31, 1969

SURVEY REPORT

ON

MOBILITY TRENDS AND COMMUNITY DATA

PORT AU PORT PENINSULA

NEWFOUNDLAND

Prepared for:  
J.P. Francis  
Asst. Deputy Minister (Planning)  
Dept. of Regional Economic Expansion

Prepared by:  
Nfld. Task Force - Ottawa  
Canada Dept. of Regional Economic Expansion, Nfld. Resettlement Program  
March 1970

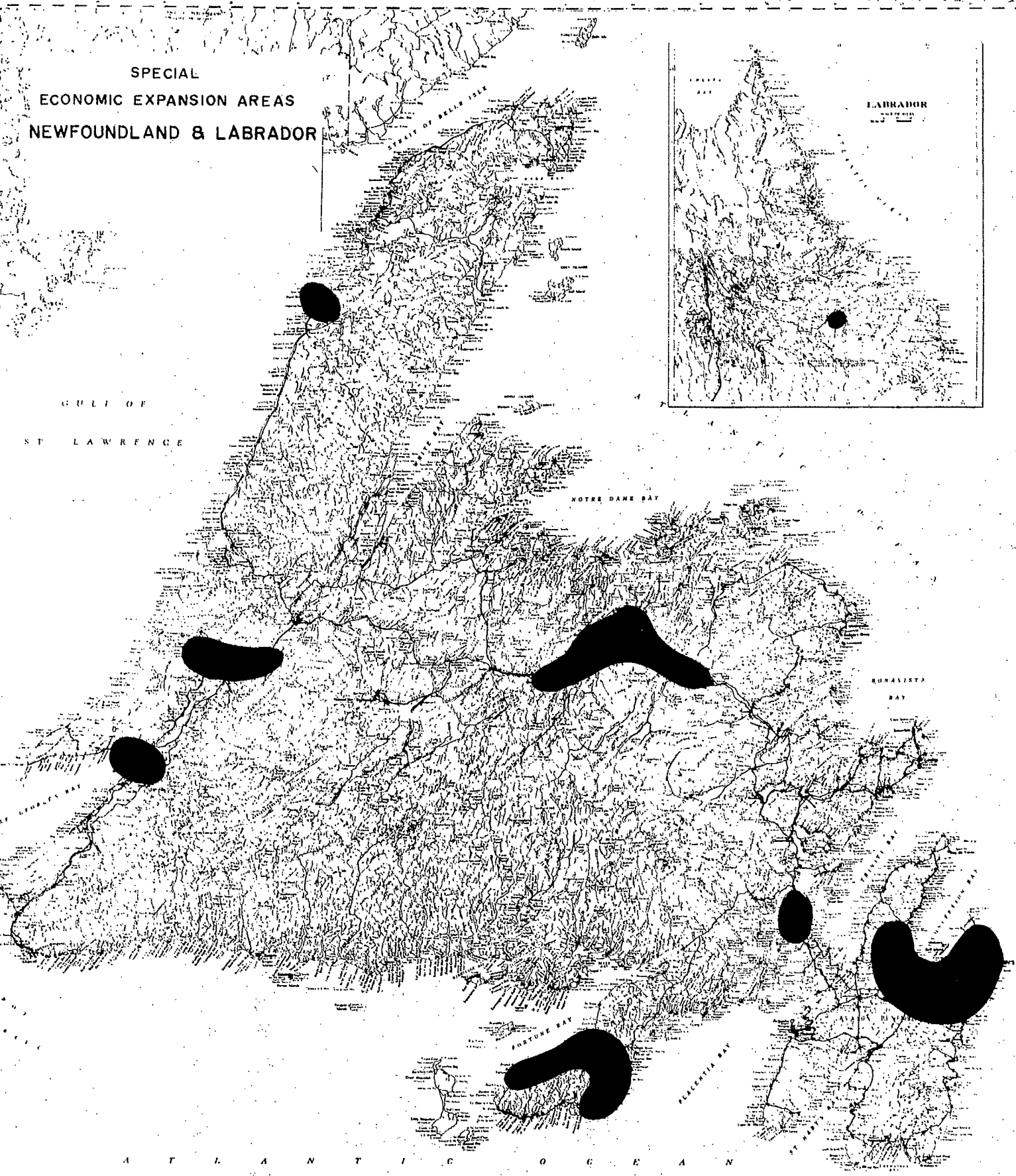
TABLE OF CONTENTS

	<u>Page</u>
Special Economic Expansion Areas . . . . .	Map
Port au Port Peninsula Area . . . . .	Map
Summary . . . . .	(i)
Moves Relating to DREE Special Areas . . . . .	1
Approved Reception Centres . . . . .	2-4
Age Group Structures . . . . .	5
Moves <u>Outside</u> Port au Port Peninsula Area . . . . .	6
Moves <u>Into</u> Port au Port Peninsula Area . . . . .	7
Moves <u>Within</u> Port au Port Peninsula Area . . . . .	8
Total Resettlement Moves . . . . .	9
Mobility Trends - Port au Port Peninsula Area . . . . .	Graph
Summary - Moves <u>To</u> Specific Communities . . . . .	10
Individual - Moves <u>To</u> Specific Communities. . . . .	11
Summary - Moves <u>From</u> Specific Communities . . . . .	12
Individual - Moves <u>From</u> Specific Communities . . . . .	13-14
Communities Totally Evacuated . . . . .	15

TABLE OF CONTENTS

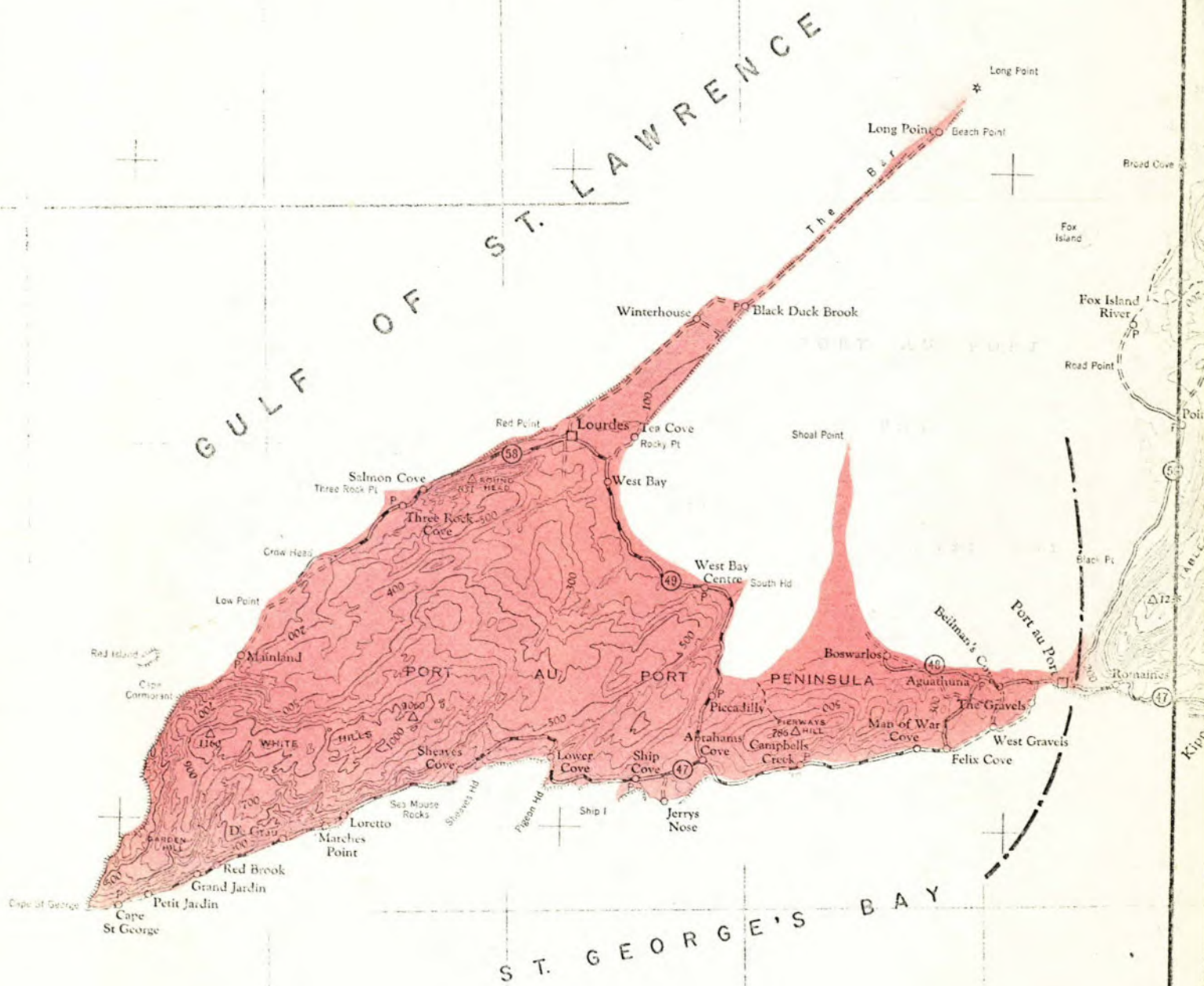
	<u>Page</u>
Communities in Process of Evacuation . . . . .	16
Analysis of Individual Household Moves . . . . .	Overlay
Mobility Trends . . . . .	Maps
Approved Individual Moves . . . . .	17
Capsule Program Data . . . . .	18
Newspaper Clipping - Evening Telegram . . . . .	19
Population 1951-66 Unincorporated Communities . . . . .	20-21
Age Group Structures - 1966. . . . .	22
Education Facilities - Elementary - 1967-68. . . . .	23
Education Facilities - High School - 1967-68 . . . . .	24
Medical Facilities - 1968 . . . . .	25
Medical Facilities . . . . .	Map
Communications Facilities - 1968 . . . . .	26
T.V. Contour Coverage . . . . .	Map
Trade Centres - 1968 . . . . .	27
Trade Centres . . . . .	Map

SPECIAL  
ECONOMIC EXPANSION AREAS  
NEWFOUNDLAND & LABRADOR



A T L A N T I C O C E A N

# PORT AU PORT PENINSULA AREA NEWFOUNDLAND



### LEGEND

PAVED ROADS  
UNPAVED ROADS

SCALE OF MILES



NFLD. TASK FORCE - OTTAWA,  
DEPARTMENT OF REGIONAL ECONOMIC EXPANSION,  
OTTAWA, MARCH 1970.

## SUMMARY

From its inception to December 31, 1969, The Newfoundland Resettlement Program has been responsible for the resettlement of 63 households both To and From the Port au Port Peninsula Area.

Of these 63 households, 33 were relocated in communities outside the Study Area: 24 relocating in Stephenville, eight in Kippens and one household in Curling.

The remaining 30 households resettled accounted for nine families moving into the Port au Port Peninsula Area during this period, while the remaining 21 families were relocated within the Study Area itself. Stephenville received the largest quota of resettled families with a total of 24 households comprising 106 people, while other communities received somewhat smaller quotas, ranging from one or two households in most communities to six and eight households in Black Duck Brook and Kippens respectively.

Mobility Trends remained relatively static up to the period ending June 20, 1969. However, during the next quarter (June - Sept. 1969), the number of resettled households were 28, while in the following quarter (Sept. - Dec. 1969), 13 households were resettled showing approximately 65% of the total households resettled occurred within the last two quarters (June 1969 - December 1969).

Fed/Nfld Fisheries Household Resettlement Program

Number of Moves Relating To DREE Special Areas

Port au Port Peninsula

April 1, 1965 - December 31, 1969

---

	<u>H.H.</u>	<u>Individuals</u>	
Total Number of Moves To, From and Within	63	439	
Total Number of Moves Into DREE Special Area #6 & 5	33	207	(47.2%)
Total Number of Moves Outside DREE Special Areas	30	232	(52.8%)

Nfld. Task Force - Ottawa  
Dept. of Regional Economic Expansion  
March 1970



RECEPTION CENTRES APPROVED BY FISHERIES HOUSEHOLD  
RESETTLEMENT COMMITTEE  
ST. JOHN'S, NEWFOUNDLAND

JANUARY 15, 1970

CATEGORY A: Special economic expansion areas

A 1: St. John's - Conception Bay S.A.

St. John's M.A.	Carbonear
Holyrood	Bay Roberts
Harbour Grace	New Town

and other communities in the general area as may be approved by Resettlement Committee.

A 2: Come By Chance S.A.

Come By Chance	Sunnyside
Arnold's Cove	Southern Harbour
New Town	

A 3: Burin Peninsula S.A.

Grand Bank	Burin	St. Lawrence	Salt Pond
Fortune	Marystown-	Garnish	
	Creston		

and other communities in the general area as may be approved by Resettlement Committee.

A 4: Central Newfoundland S.A.

Grand Falls-Windsor	Bishop Falls	Lewisporte
Gander	Glenwood	Botwood

and other communities in the general area as may be approved by Resettlement Committee.

A 5: Corner Brook S.A.

Corner Brook	Pasadena-Midland
--------------	------------------

A 6: Stephenville S.A.

Stephenville	Stephenville
	Crossing
St. George's	Kippens

CATEGORY A: (Cont'd)

A 7: Port aux Choix - Hawke's Bay S.A.

Port aux Choix                  Port Saunders                  Hawke's Bay

A 8: Happy Valley S.A.

CATEGORY B: Supplementary economic expansion areas

B 1: S.W. Coast

Port aux Basques-                  Rose Blanche-  
Channel                                  Diamond Cove  
Burgeo                                  Isle aux Morts

B 2: Baie Verte Peninsula

Baie Verte                                  La Scie                                  Seal Cove, W.B.

B 3: Bonavista Peninsula

Catalina-Port Union                  Bonavista

CATEGORY C: Other development or reception centres

C 1: Other designated Major Fishery Growth Centres

Fermeuse-Renews                  Harbour Breton                  Trepassey

C 2: Other Fishery Production Centres

Bay de Verde                                  Old Perlican                                  St. Bride's  
Englee    Ramea    Twillingate  
Hant's Harbour                                  St. Anthony                                  Valleyfield-  
Badger's Quay  
Bay Bulls    Witless Bay                                  Winterton

C 3: Other Growth Points

Badger    Labrador City  
Buchans    Long Harbour C. Areas  
Deer Lake    Springdale  
Gambo-Dark Cove-                                  Wabush  
Middle Brook  
Clareville area

CATEGORY D: Reserve or Standby areas

D 1: Argentia area

Placentia                      Freshwater                      Jerseyside                      Dunville

D 2: Cartwright area

D 3: Roddickton area

D 4: Bay D'Espoir area

St. Alban's-Milltown

CATEGORY E: Other important Fisheries Collection Centres

E 1: Admiral's Beach                      Lawn                      Salvage  
Happy Adventure                      Nipper's Harbour

E 2: Other approved Organized Reception Centres

Glovertown                      Norris Point-                      Wesleyville  
   Rocky Harbour  
Newtown, B.B.                      Robert's Arm  
Lumsden South                      Rushoon

E 3: Other advantageous locations for local consolidation

Mary's Harbour                      rogo  
St. Barbe Bay area                      Seldom  
Hermitage                      Charlottetown, Lab.  
Lourdes

E 4: Special controlled reception locations

Gaultois

CATEGORY F: Other reception centres approved by Committee on Individual Household move basis.

Age Group Structures

Mobility Trends from Port au Port Peninsula

to

DREE Special Area A6

April 30, 1965 - December 31, 1969

		INDIVIDUAL MOVES		
		M.	F.	Total
Pre-school Age Group	( 0 - 4 years)	20	30	50
School Age Group	( 5 - 14 years)	38	36	74
Labour Force Age Group	(15 - 64 years)	45	30	75
Pension Age Group	(65 - 70+ years)	4	2	6
	<u>Total</u>	<u>107</u>	<u>98</u>	<u>205</u>

Nfld. Task Force - Ottawa  
Dept. of Regional Economic Expansion  
March 1970

FED/NFLD FISHERIES HOUSEHOLD RESETTLEMENT PROGRAM

TOTAL MOVES OUTSIDE PORT AU PORT PENINSULA

April 1, 1965 - December 31, 1969

<u>To:</u>	<u>From:</u>	<u>H.H.</u>	<u>M.</u>	<u>F.</u>	<u>Total</u>
Curling	Black Duck Brook	1	1	1	2
Kippens	Cape St. George	1	2	5	7
	Mainland	2	4	2	6
	Marches Point	2	12	5	17
	Red Brook	3	16	10	26
Stephenville	Boswarlos	1	4	1	5
	Cape St. George	2	5	9	14
	Dégrads	1	5	4	9
	Long Point	1	2	1	3
	Lourdes	1	4	4	8
	Lower Cove	1	3	4	7
	Mainland	1	1	4	5
	Marches Point	1	3	1	4
	Piccadilly	4	11	10	21
	Port au Port	1	6	1	7
	Sheaves Cove	1	5	4	9
West Bay Centre	8	29	27	56	
Winterhouse	1	1	-	1	
TOTAL		33	114	93	207

Nfld. Task Force - Ottawa  
 Dept. of Regional Economic Expansion  
 March, 1970

Total Resettlement Moves Into

Port au Port Peninsula

From Outside

April 1, 1965 - December 31, 1969

<u>From</u>	<u>To</u>	<u>H.H.</u>	<u>M.</u>	<u>F.</u>	<u>Total</u>
Miller's Passage	Lourdes	1	1	6	7
Canada Harbour	Port au Port	1	3	3	6
Point au Mal	Port au Port	4	5	7	12
Fox Island River	Port au Port	1	1	-	1
Black Duck Brook	Port au Port	1	5	6	11
Parkers Cove	Black Duck Brook	1	2	2	4
		-	-	-	-
	<u>Total</u>	<u>9</u>	<u>17</u>	<u>24</u>	<u>41</u>

Nfld. Task Force - Ottawa  
Dept. of Regional Economic Expansion  
March 1970

Total Resettlement Moves Within

Port au Port Peninsula

April 1, 1965 - December 31, 1969

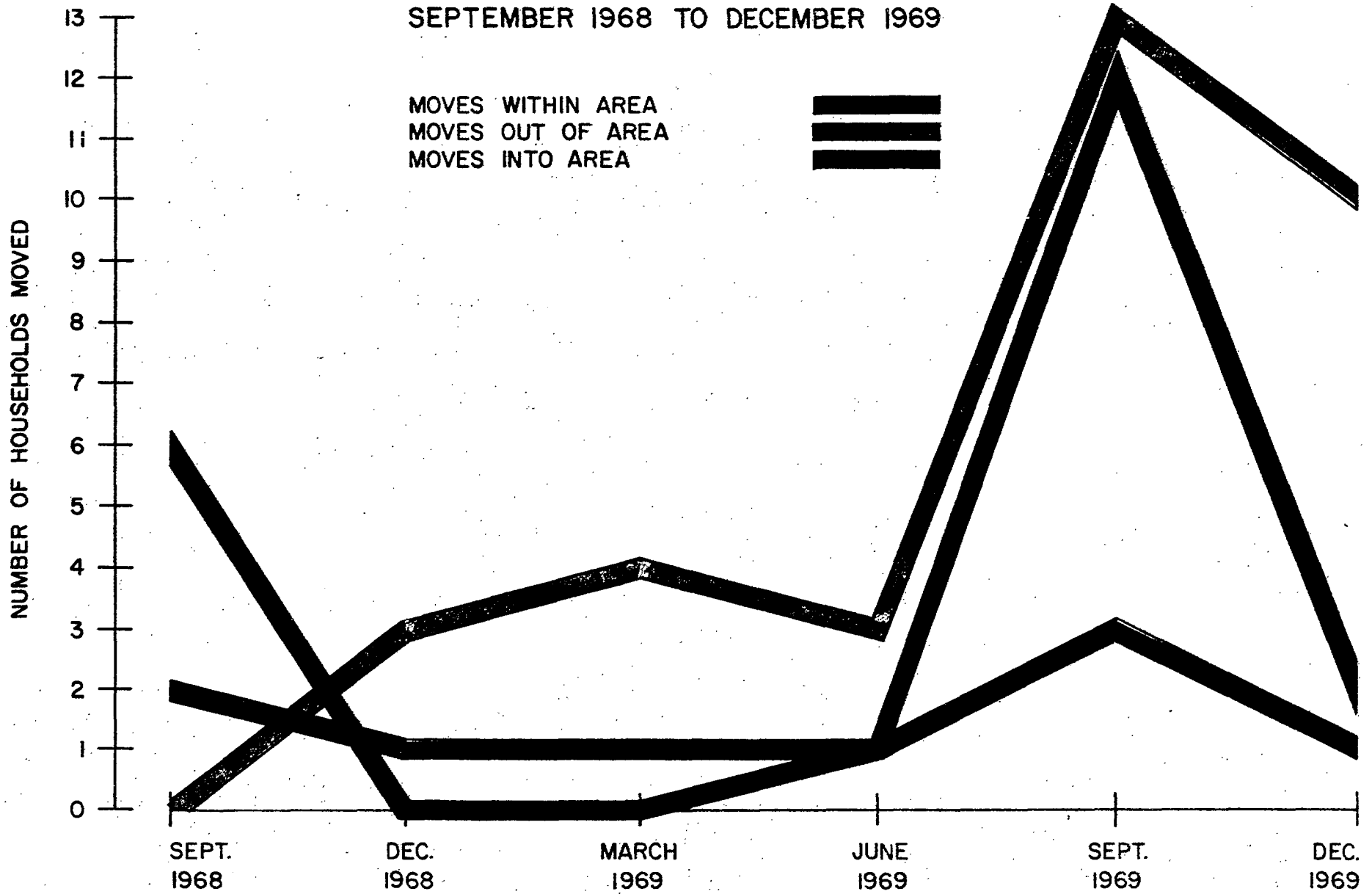
To	From	H.H.	M.	F.	Total
Black Duck Brook	Long Point	6	26	14	40
Marches Point	Loretto	6	19	21	40
Port au Port	Marches Point	1	5	3	8
	Lower Cove	4	18	12	30
	Campbells Creek	1	6	7	13
	Degras	1	2	4	6
	Three Rock Cove	1	3	6	9
	Red Brook	1	4	6	10
	<u>Total</u>	<u>21</u>	<u>83</u>	<u>73</u>	<u>156</u>

Nfld. Task Force - Ottawa  
 Dept. of Regional Economic Expansion  
 March 1970

# MOBILITY TRENDS

## PORT AU PORT PENINSULA AREA

SEPTEMBER 1968 TO DECEMBER 1969





Total Resettlement Moves

Port au Port Peninsula Area

April 1, 1965 - December 31, 1969

<u>Date</u>	<u>Number of Households Resettled</u>
<u>September 1968*</u>	
Into Area	2
Out of Area	-
Within Area	6
<u>December 1968</u>	
Into Area	1
Out of Area	3
Within Area	-
<u>March 1969</u>	
Into Area	1
Out of Area	4
Within Area	-
<u>June 1969</u>	
Into Area	1
Out of Area	3
Within Area	1
<u>September 1969</u>	
Into Area	3
Out of Area	13
Within Area	12
<u>December 1969</u>	
Into Area	1
Out of Area	10
Within Area	2

\* No resettlement occurred before September 1968

SUMMARY

PORT AU PORT PENINSULA

INDIVIDUAL MOVES

April 1, 1965 - December 31, 1969

To:	H.H.	M.	F.	Total
Black Duck Brook	7	28	16	44
Lourdes	1	1	6	7
Marches Point	6	19	21	40
Port au Port	16	52	54	106
	30	100	97	197

Nfld. Task Force - Ottawa  
Dept. of Regional Economic Expansion  
March, 1970

PORT AU PORT PENINSULA

INDIVIDUAL MOVES

April 1, 1965 - December 31, 1969

To:	From:	H.H.	M.	F.	Total	Date
Black Duck Brook	Long Point	6	26	14	40	Sept. 30/69
	Parker's Cove	1	2	2	4	"
Lourdes	Miller's Passage	1	1	6	7	Sept. 30/68
Marches Point	Loretto	6	19	21	40	Sept. 30/68
Port au Port	Canada Harbour	1	3	3	6	Sept. 30/68
	Point au Mal	1	1	2	3	Dec. 31/68
	Point au Mal	1	1	1	2	March 31/69
	Point au Mal	1	1	1	2	June 30/69
	Marches Point	1	5	3	8	June 30/69
	Lower Cove	3	9	8	17	Sept. 30/69
	Campbells Creek	1	6	7	13	"
	Point au Mal	1	2	3	5	"
	Fox Island River	1	1	-	1	"
	Degras	1	2	4	6	"
	Three Rock Cove	1	3	6	9	"
	Black Duck	1	5	6	11	Dec. 31/69
	Red Brook	1	4	6	10	"
Lower Cove	1	9	4	13	"	

Nfld. Task Force - Ottawa  
 Dept. of Regional Economic Expansion  
 March, 1970

SUMMARY

PORT AU PORT PENINSULA

INDIVIDUAL MOVES

April 1, 1965 - December 31, 1969

From	H.H.	M.	F.	Total
Black Duck Brook	1	1	1	2
Boswarlos	1	4	1	5
Campbells Creek	1	6	7	13
Cape St. George	3	7	14	21
Degras	2	7	8	15
Long Point	7	28	15	43
Loretto	6	19	21	40
Lourdes	1	4	4	8
Lower Cove	5	21	16	37
Mainland	3	5	6	11
Marches Point	4	20	9	29
Piccadilly	4	11	10	21
Port au Port	1	6	1	7
Red Brook	4	20	16	36
Sheaves Cove	1	5	4	9
Three Rock Cove	1	3	6	9
West Bay Centre	8	29	27	56
Winterhouse	1	1	-	1
<u>Total</u>	54	197	166	363

PORT AU PORT PENINSULA

INDIVIDUAL MOVES

April 1, 1965 - December 31, 1969

From	To	H.H.	M.	F.	Total	Date
Black Duck Brook	Curling	1	1	1	2	March 31/69
Boswarlos	Stephenville	1	4	1	5	Dec. 31/69
Campbells Creek	Port au Port	1	6	7	13	Sept. 30/69
Cape St. George	Stephenville	1	4	6	10	Dec. 31/68
	Kippens	1	2	5	7	" "
	Stephenville	1	1	3	4	June 30/69
Degras	Port au Port	1	2	4	6	Sept. 30/69
	Stephenville	1	5	4	9	Dec. 31/69
Long Point	Black Duck Brook	6	26	14	40	Sept. 30/69
	Stephenville	1	2	1	3	Dec. 31/69
Loretto	Marches Point	6	19	21	40	Sept. 30/68
Lourdes	Stephenville	1	4	4	8	Sept. 30/69
Lower Cove	Stephenville	1	3	4	7	March 31/69
	Port au Port	3	9	8	17	Sept. 30/69
	Port au Port	1	9	4	13	Dec. 31/69
Mainland	Stephenville	1	1	4	5	Sept. 30/69
	Kippens	2	4	2	6	" "
Marches Point	Kippens	1	7	4	11	June 30/69
	Port au Port	1	5	3	8	" "
	Kippens	1	5	1	6	Sept. 30/69
	Stephenville	1	3	1	4	" "

From	To	H.H.	M.	F.	Total	Date
Piccadilly	Stephenville	1	2	1	3	March 31/69
	Stephenville	2	6	3	9	Sept. 30/69
	Stephenville	1	3	6	9	Dec. 31/69
Port au Port	Stephenville	1	6	1	7	Sept. 30/69
Red Brook	Kippens	2	11	6	17	Sept. 30/69
	Port au Port	1	4	6	10	Dec. 31/69
	Kippens	1	5	4	9	"
Sheaves Cove	Stephenville	1	5	4	9	Dec. 31/69
Three Rock Cove	Port au Port	1	3	6	9	Sept. 30/69
West Bay Centre	Stephenville	1	3	7	10	Dec. 31/68
	Stephenville	1	3	-	3	March 31/69
	Stephenville	2	9	7	16	Sept. 30/69
	Stephenville	4	14	13	27	Dec. 31/69
Winterhouse	Stephenville	1	1	-	1	June 30/69

Nfld. Task Force - Ottawa  
 Dept. of Regional Economic Expansion  
 March 1970

Totally Evacuated Communities

Port au Port Peninsula District

Newfoundland

---

<u>Community</u>	<u>Date of Evacuation</u>
Long Point	Not Available
Loretto	March 31, 1968

Nfld. Task Force - Ottawa  
Dept. of Regional Economic Expansion  
March, 1970

Communities in Process of Evacuation ( Non-Petition )

Port au Port Peninsula District

Newfoundland

---

<u>Community</u>	<u>Resettled Households to Date*</u>
West Bay Centre	2

\* March 31, 1969

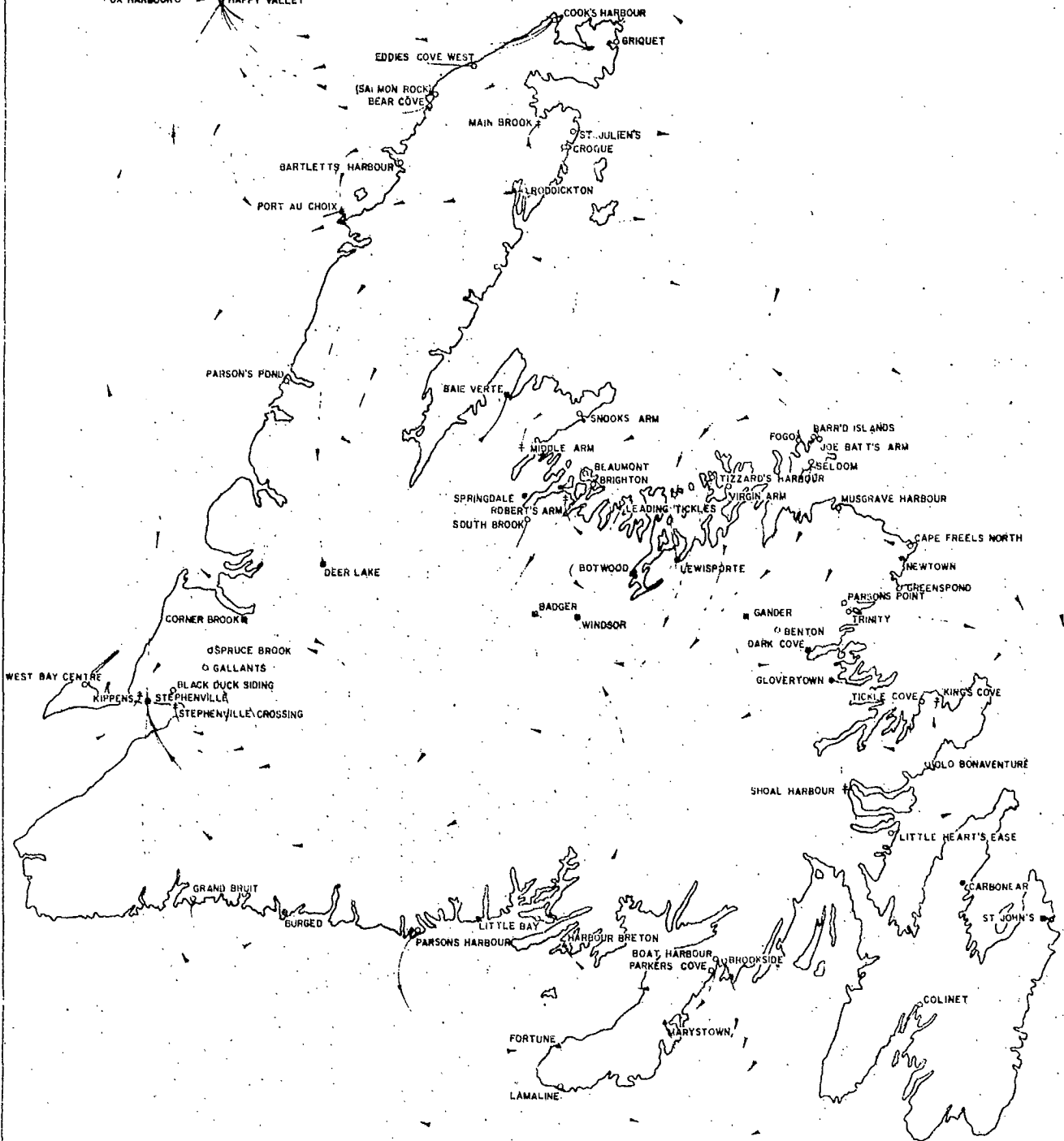
Nfld. Task Force - Ottawa  
Dept. Regional Economic Expansion  
March, 1970



LABRADOR

- NORTH RIVER ○ ● CARTWRIGHT
- HATTEAU ○ ● CARTWRIGHT
- GOOSE BAY ▽
- PARTRIDGE BAY ○ ● CARTWRIGHT
- LABRADOR CITY ●
- FOX HARBOUR ○ ● HAPPY VALLEY

NEWFOUNDLAND  
 FED./PROV. FISHERIES HOUSEHOLD RESETTLEMENT PROGRAMME  
 INDIVIDUAL MOBILITY TRENDS TO RELOCATION CENTRES  
 AS APPROVED NOVEMBER 14, 1963

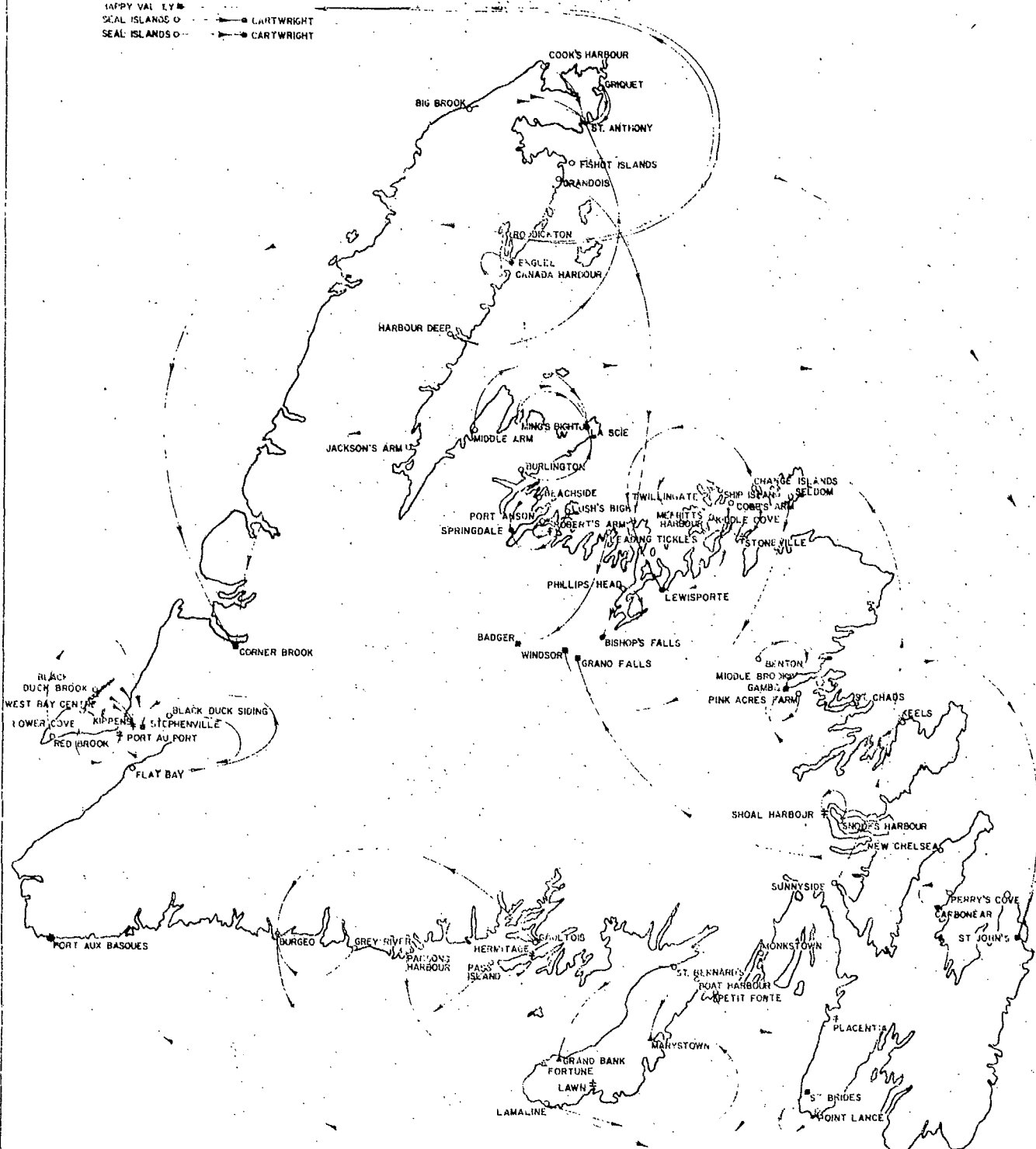


- ▲ MAJOR FISHERY GROWTH CENTRES
- OTHER FISHERY GROWTH CENTRES
- OTHER DESIGNATED GROWTH CENTRES
- ▽ APPROVED ORGANIZED RELOCATION CENTRES
- ◆ OTHER NON-DESIGNATED RELOCATION COMMUNITIES
- EVACUATION COMMUNITIES

PREPARED BY THE FISHERIES DEPARTMENT  
 DEPARTMENT OF FISHERIES AND MARINE SERVICES  
 ST. JOHN'S, NEWFOUNDLAND  
 NOVEMBER 1963

NEWFOUNDLAND  
 FED./PROV. FISHERIES HOUSEHOLD RESETTLEMENT PROGRAM  
 INDIVIDUAL MOBILITY TRENDS TO RELOCATION CENTRES  
 AS APPROVED OCTOBER 14, 1969

- LABRADOR
- BATTEAU C. ○
  - HEWLEY HANBOUR ○
  - INDIAN COVE ○
  - HAPPY VALLEY ○
  - SEAL ISLANDS ○
  - SEAL ISLANDS ○
  - CARTWRIGHT ○
  - MARY'S HARBOR ○
  - MARY'S HARBOR ○
  - CARTWRIGHT ○
  - CARTWRIGHT ○



- ▲ MAJOR FISHERY GROWTH CENTRES
- OTHER FISHERY GROWTH CENTRES
- OTHER DESIGNATED GROWTH CENTRES
- ◐ APPROVED ORGANIZED RECEPTION CENTRES
- ◑ OTHER NON-DESIGNATED RELOCATION COMMUNITIES
- ◒ EVACUATION COMMUNITIES

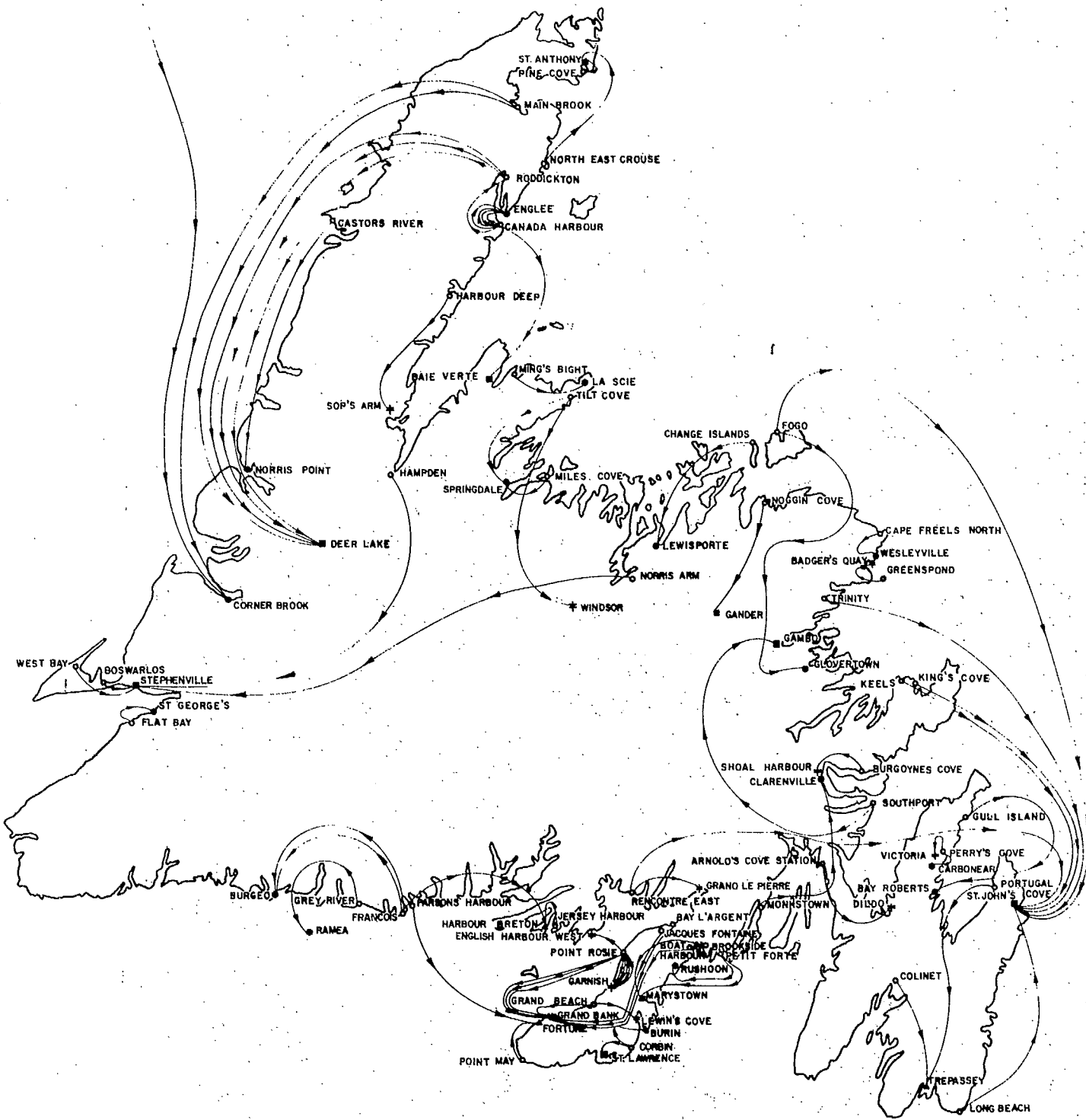
PREPARED BY J. P. HISSLER  
 DRAWN BY P. MOORHEAD, DECEMBER 1968  
 MAP. 17-12-13 DEVELOPMENT BRANCH,  
 FISHERIES SERVICE  
 DEPARTMENT OF FISHERIES & FORESTRY OF CANADA  
 OTTAWA

NEWFOUNDLAND

FED/PROV FISHERIES HOUSEHOLD RESETTLEMENT PROGRAM  
 INDIVIDUAL MOBILITY TRENDS TO RELOCATION CENTRES  
 AS APPROVED SEPTEMBER 9, 1969

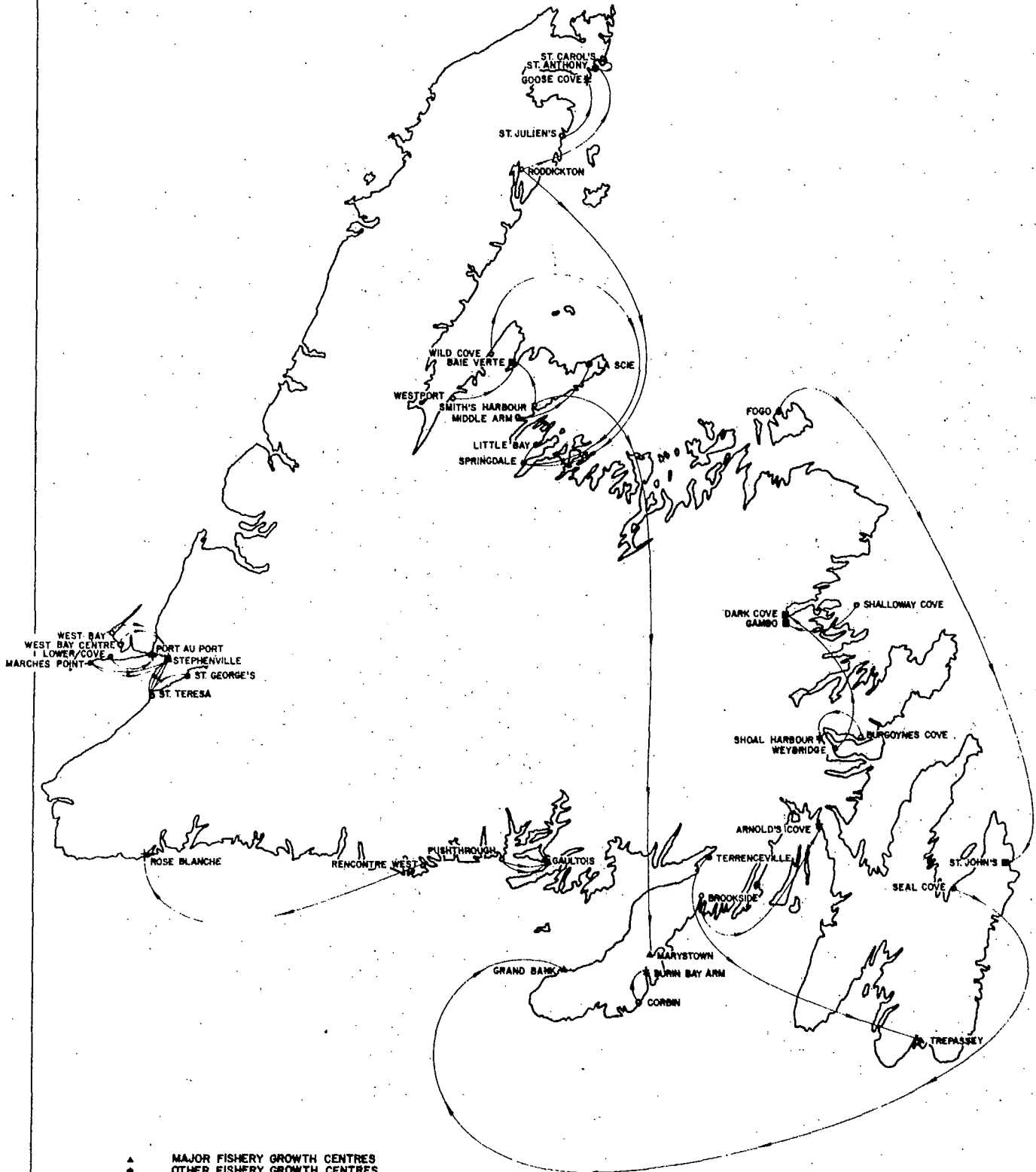
COAST OF LABRADOR

PITTS HARBOUR



PREPARED BY V.P. RUSSIER,  
 DRAWN BY S. MORELAND SEPTEMBER 9, 1969,  
 INDUSTRIAL DEVELOPMENT BRANCH,  
 FISHERIES SERVICES,  
 DEPARTMENT OF FISHERIES & FORESTRY,  
 OTTAWA.

NEWFOUNDLAND  
 FED/PROV. FISHERIES HOUSEHOLD RESETTLEMENT PROGRAM  
 INDIVIDUAL MOBILITY TRENDS TO RELOCATION CENTRES  
 AS APPROVED MAY 1, 1969

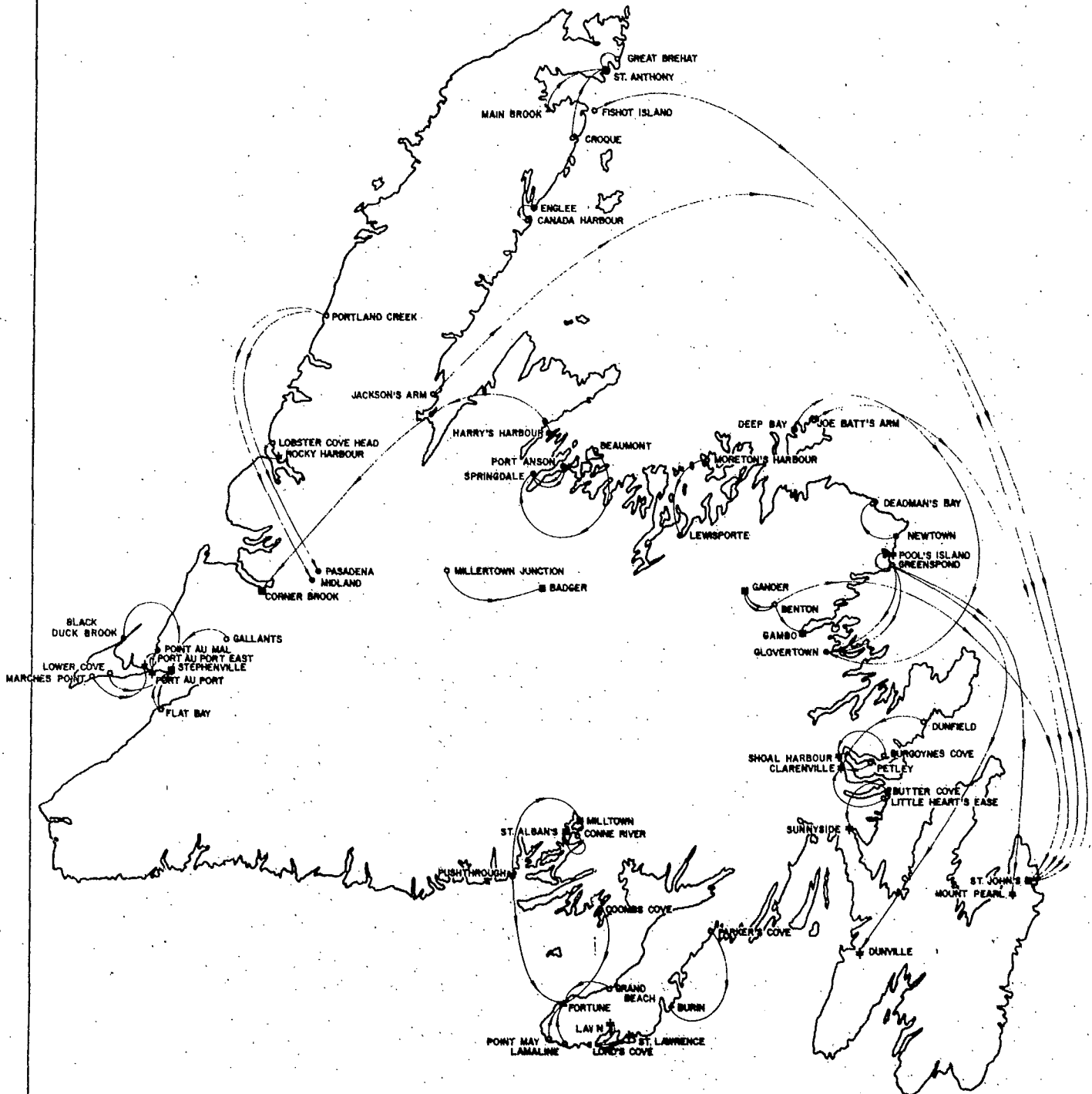


- ▲ MAJOR FISHERY GROWTH CENTRES
- OTHER FISHERY GROWTH CENTRES
- OTHER DESIGNATED GROWTH CENTRES
- ◆ APPROVED ORGANIZED RECEPTION CENTRES
- ⊕ OTHER NON-DESIGNATED RELOCATION COMMUNITIES
- EVACUATION COMMUNITIES

PREPARED BY V.P. ROBERTS  
 DRAWN BY B. SUFFIELD, JUNE 1968.  
 INDUSTRIAL DEVELOPMENT BRANCH,  
 FISHERIES SERVICE,  
 DEPARTMENT OF FISHERIES & FORESTRY OF CANADA,  
 OTTAWA.

NEWFOUNDLAND  
 FED./PROV. FISHERIES HOUSEHOLD RESETTLEMENT PROGRAM  
 INDIVIDUAL MOBILITY TRENDS TO RELOCATION CENTRES  
 AS APPROVED APRIL 23, 1969

LABRADOR  
 BATTEAU ○ — CARTWRIGHT

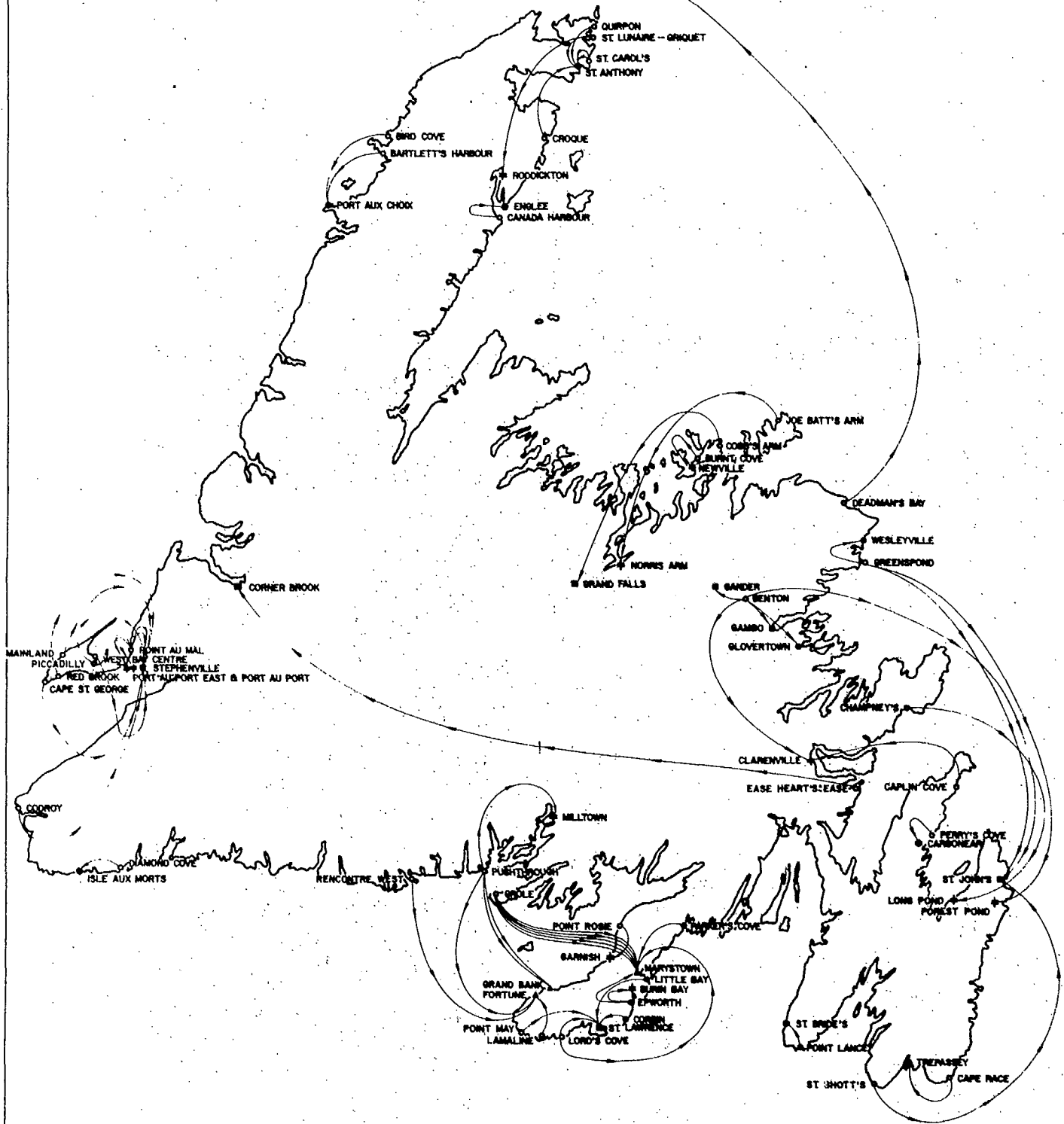


- ▲ MAJOR FISHERY GROWTH CENTRES
- OTHER FISHERY GROWTH CENTRES
- OTHER DESIGNATED GROWTH CENTRES
- APPROVED ORGANIZED RECEPTION CENTRES
- OTHER NON-DESIGNATED RELOCATION COMMUNITIES
- EVACUATION COMMUNITIES

PREPARED BY V. J. ROBERTS  
 DRAWN BY S. CLIFFIELD, MAY 1969  
 INDUSTRIAL DEVELOPMENT BRANCH,  
 FISHERIES SERVICE,  
 DEPARTMENT OF FISHERIES & FORESTRY OF CANADA,  
 OTTAWA.

LABRADOR  
WABUSH

NEWFOUNDLAND  
FED/PROX FISHERIES HOUSEHOLD RESETTLEMENT PROGRAM  
INDIVIDUAL MOBILITY TRENDS TO RELOCATION CENTRES  
AS APPROVED MARCH 13, 1989.

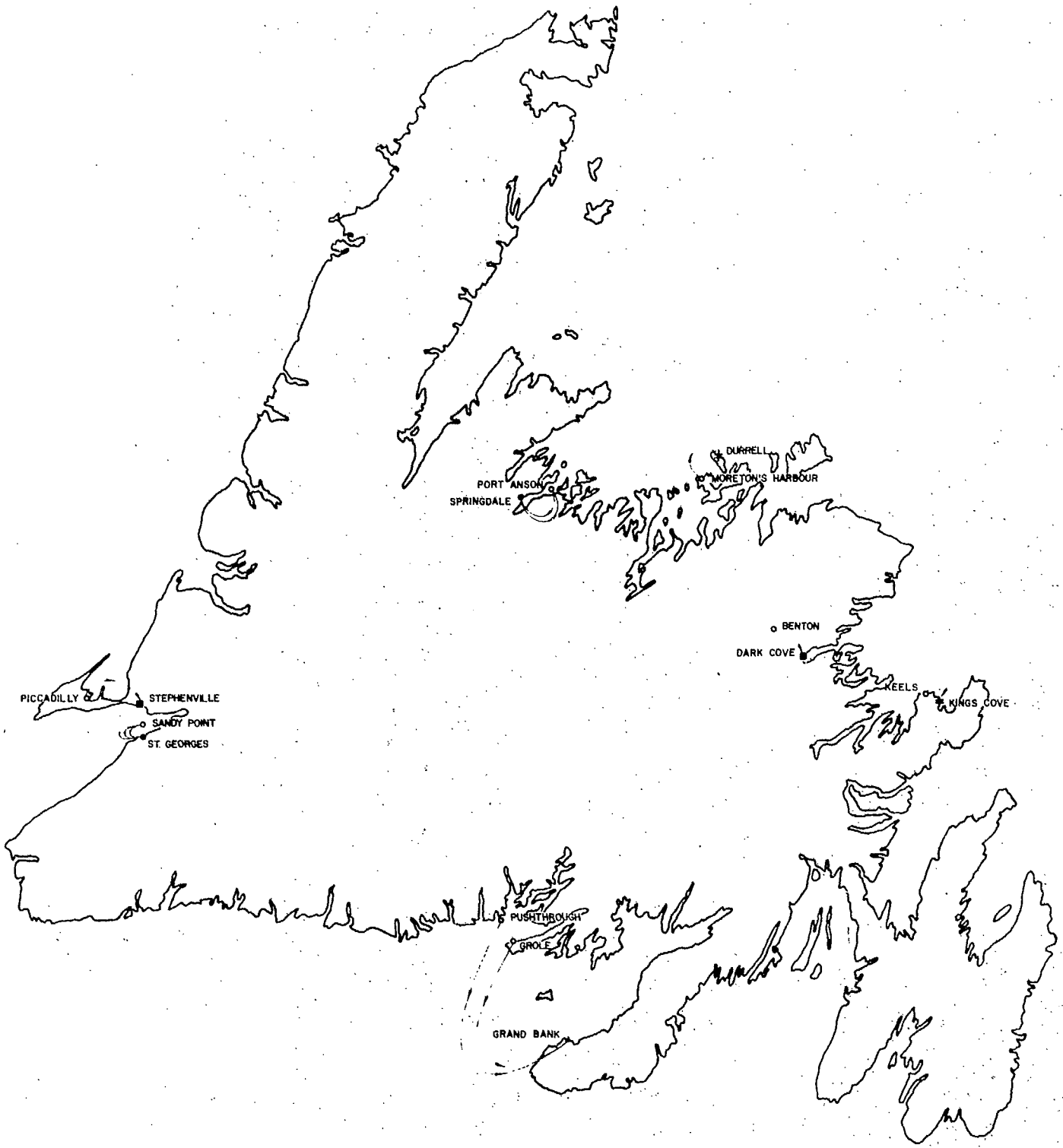


- ▲ MAJOR FISHERY GROWTH CENTRES
- OTHER FISHERY GROWTH CENTRES
- OTHER DESIGNATED GROWTH CENTRES
- APPROVED ORGANIZED RECEPTION CENTRES
- ◆ OTHER NON-DESIGNATED RELOCATION COMMUNITIES
- EVACUATION COMMUNITIES

PREPARED BY N.F. REGISTER,  
DRAWN BY S. DUFFIELD, APRIL 1989.  
INDUSTRIAL DEVELOPMENT SERVICE,  
DEPARTMENT OF FISHERIES & FORESTRY OF CANADA,  
ST. JOHN'S.

NEWFOUNDLAND

FED/PROV FISHERIES HOUSEHOLD RESETTLEMENT PROGRAM  
 INDIVIDUAL MOBILITY TRENDS TO RELOCATION CENTRES  
 AS APPROVED FEBRUARY 6, 1969



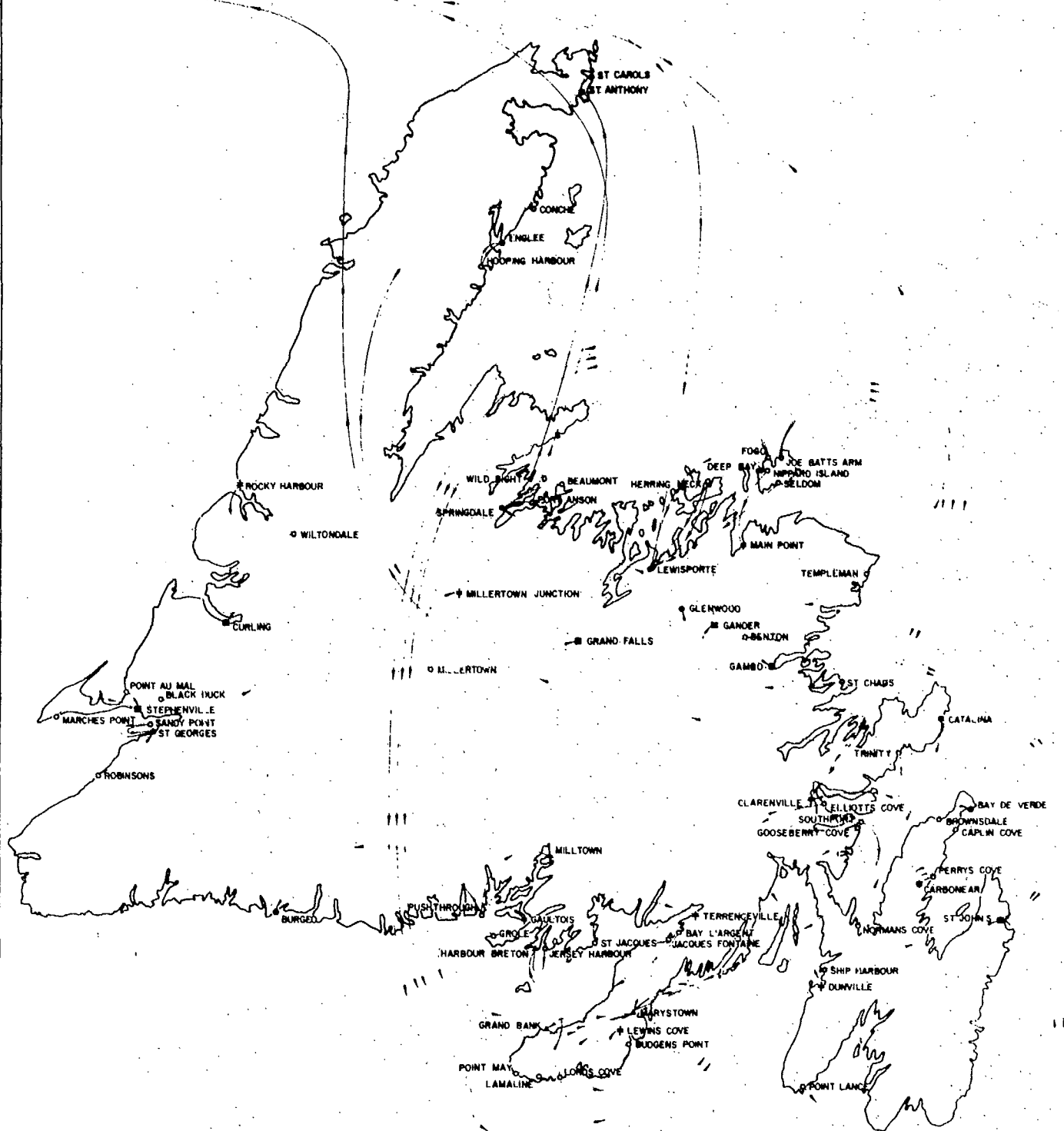
- ▲ MAJOR FISHERY GROWTH CENTRES
- OTHER FISHERY GROWTH CENTRES
- OTHER DESIGNATED GROWTH CENTRES
- APPROVED ORGANIZED RELOCATION CENTRES
- ★ OTHER NON-DESIGNATED RELOCATION COMMUNITIES
- EVACUATION COMMUNITIES

PREPARED BY V.P. ROSSITER,  
 DRAWN BY B. DUFFIELD, FEBRUARY 1969,  
 INDUSTRIAL DEVELOPMENT SERVICE,  
 DEPARTMENT OF FISHERIES & FORESTRY OF CANADA.

NEWFOUNDLAND

FED/PROV FISHERIES HOUSEHOLD RESETTLEMENT PROGRAM  
 INDIVIDUAL MOBILITY TRENDS TO RELOCATION CENTRES  
 AS APPROVED JANUARY 23 1969

LABRADOR  
 BATTEAUX  
 ALEXIS RIVER  
 HAPPY VALLY  
 LABRADOR CITY



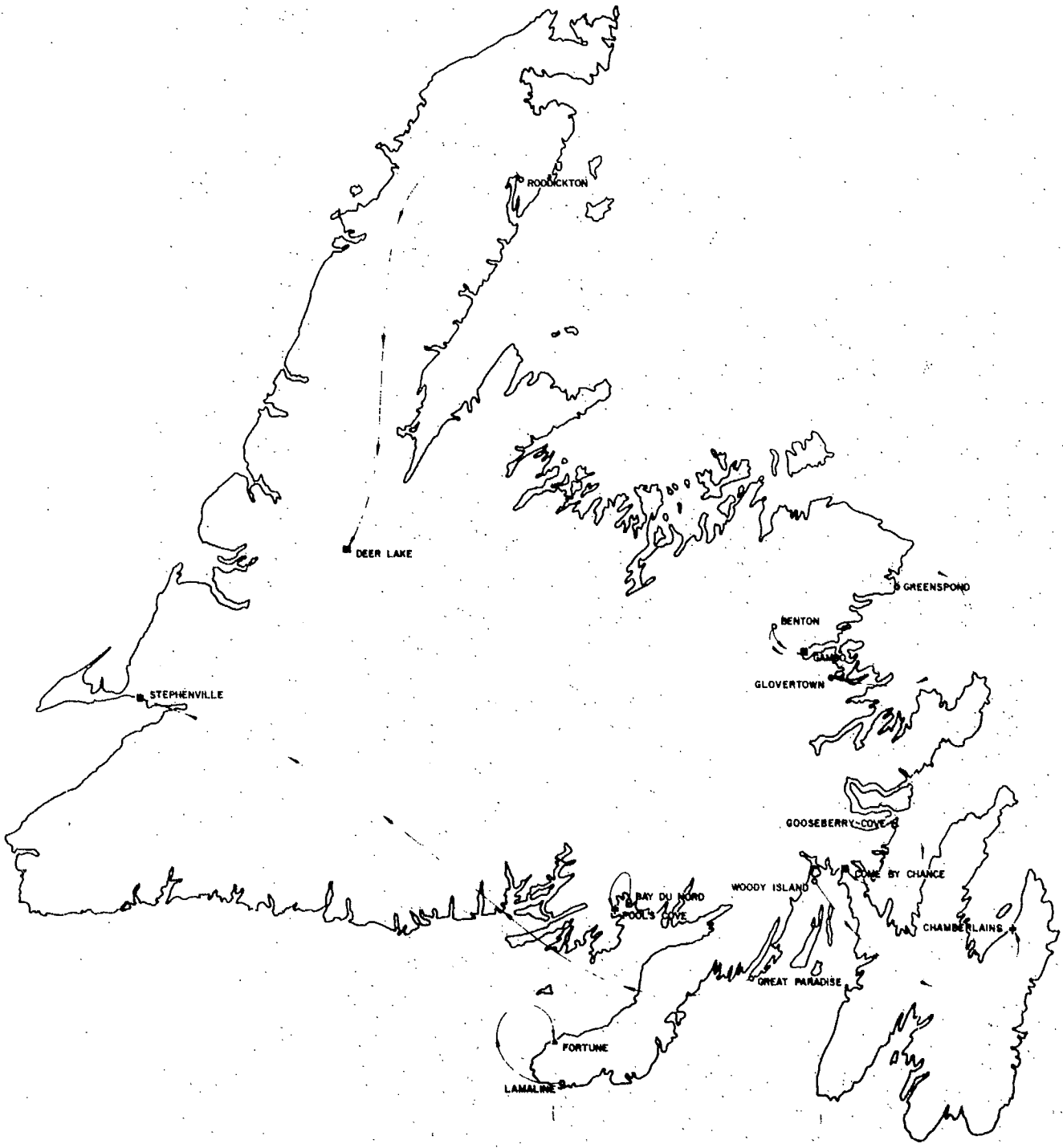
- ▲ MAJOR FISHERY GROWTH CENTRES
- OTHER FISHERY GROWTH CENTRES
- OTHER DESIGNATED GROWTH CENTRES
- APPROVED ORGANIZED RECEPTION CENTRES
- † OTHER NON-DESIGNATED RELOCATION COMMUNITIES
- EVACUATION COMMUNITIES

PREPARED BY: J. J. HUNTER  
 DRAWN BY: J. J. HUNTER  
 REGIONAL DEVELOPMENT SERVICE  
 DEPARTMENT OF FISHERIES OF CANADA  
 ST. JOHN'S



NEWFOUNDLAND  
 FED/PROV. FISHERIES HOUSEHOLD RESETTLEMENT PROGRAM  
 INDIVIDUAL MOBILITY TRENDS TO RELOCATION CENTRES  
 SPECIAL APPEALS  
 AS APPROVED JANUARY 23 1969

COAST OF LABRADOR  
 BATTLE HARBOUR ◻ — † MAHY'S HARBOUR  
 NEW HARBOUR ◻ — LABRADOR



- ▲ MAJOR FISHERY GROWTH CENTRES
- OTHER FISHERY GROWTH CENTRES
- OTHER DESIGNATED GROWTH CENTRES
- ◻ APPROVED ORGANIZED RECEPTION CENTRES
- † OTHER NON-DESIGNATED RELOCATION COMMUNITIES
- EVACUATION COMMUNITIES

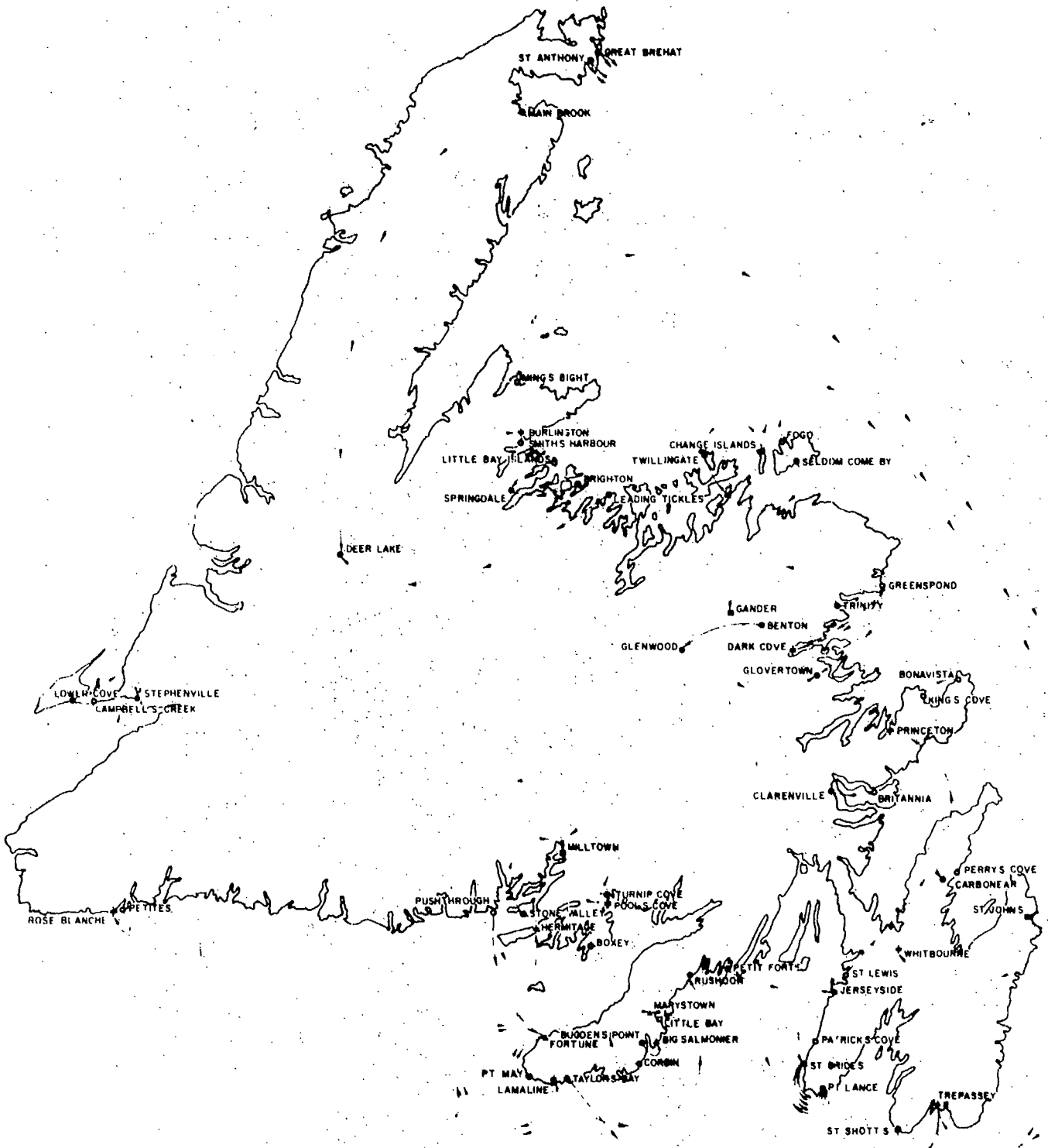
PREPARED BY V. F. ROBERTS,  
 DRAWN BY S. DUPPELD, FEBRUARY 1969,  
 INDUSTRIAL DEVELOPMENT SERVICE,  
 DEPARTMENT OF FISHERIES OF CANADA,  
 OTTAWA

# Individual Household Moves

## NEWFOUNDLAND

FED./PROV FISHERIES HOUSEHOLD RESETTLEMENT PROGRAM  
**MOBILITY TRENDS TO RELOCATION CENTRES**  
 AS APPROVED DECEMBER 5, 1968

COAST OF LABRADOR  
 SEAL ISLANDS ● HAPPY VALLEY  
 SQUARE ISLANDS ◐ MARY'S HARBOUR

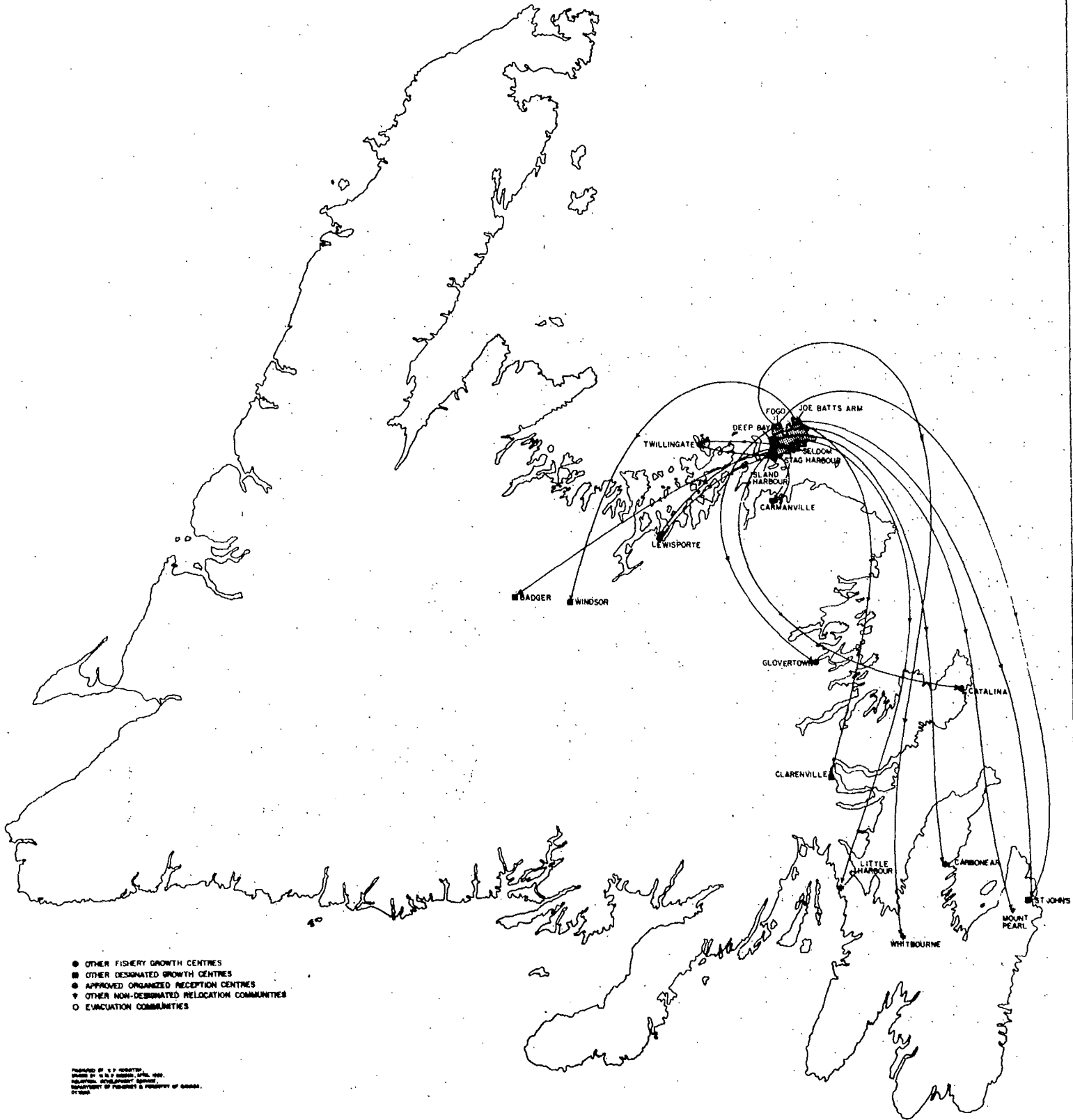


- ▲ MAJOR FISHERY GROWTH CENTRES
- OTHER FISHERY GROWTH CENTRES
- OTHER DESIGNATED GROWTH CENTRES
- ◈ APPROVED ORGANIZED RECEPTION CENTRES
- ◐ OTHER NON-DESIGNATED RELOCATION COMMUNITIES
- ◓ EVACUATED COMMUNITIES



# NEWFOUNDLAND - FOGO ISLAND INDIVIDUAL MOBILITY TRENDS TO RELOCATION CENTRES

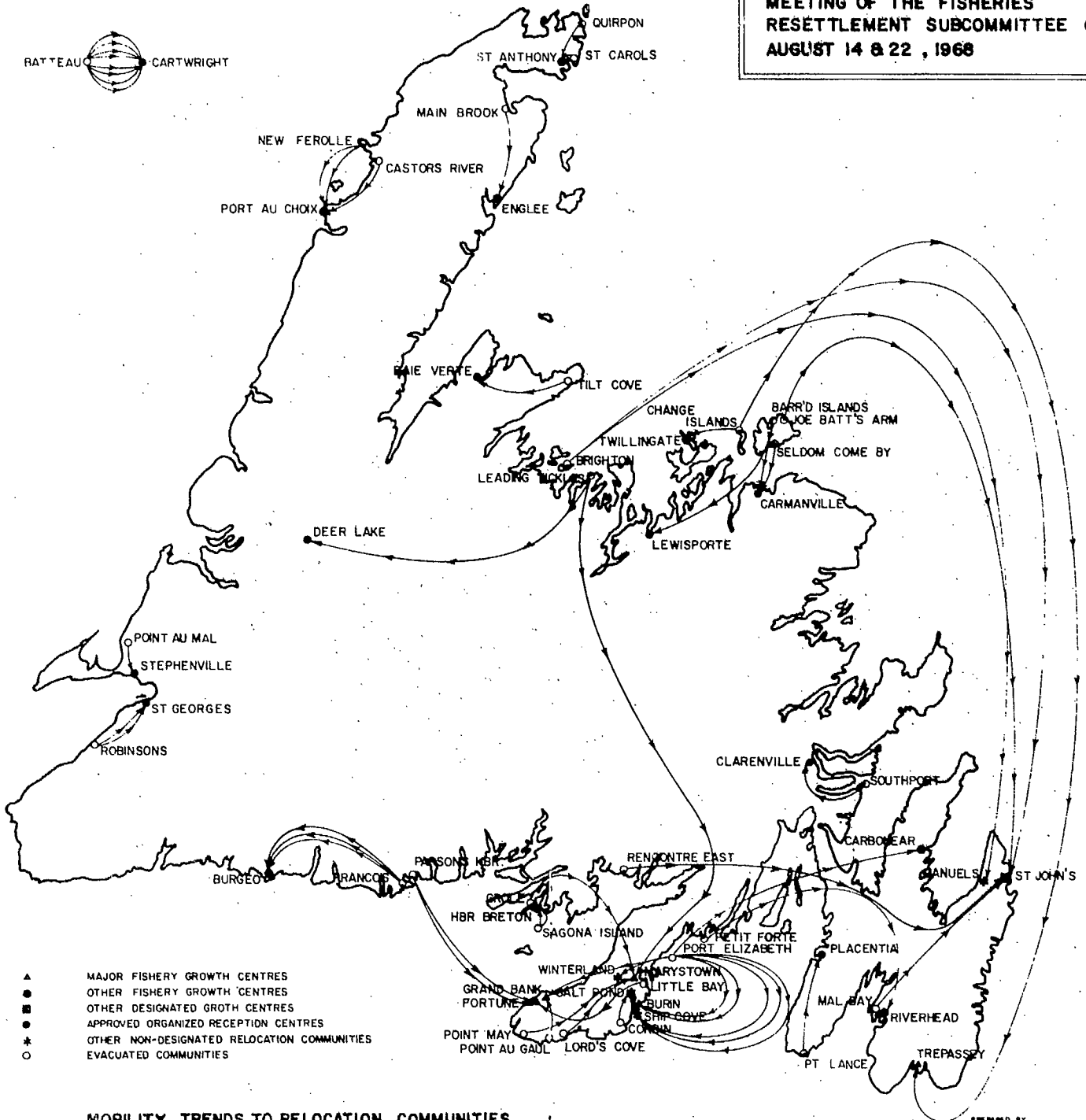
AS APPROVED APRIL 1 1965 : DEC 31 1968



- OTHER FISHERY GROWTH CENTRES
- OTHER DESIGNATED GROWTH CENTRES
- APPROVED ORGANIZED RECEPTION CENTRES
- † OTHER NON-DESIGNATED RELOCATION COMMUNITIES
- EVACUATION COMMUNITIES

PREPARED BY T.V. COOPER  
DRAFTED BY R.S. ANDERSON, APRIL 1965  
REVISED BY T.V. COOPER, APRIL 1968  
REVISIONS BY T.V. COOPER & MEMBERS OF STAFF  
1968

INDIVIDUAL MOVES APPROVED AT THE MEETING OF THE FISHERIES RESETTLEMENT SUBCOMMITTEE ON AUGUST 14 & 22, 1968

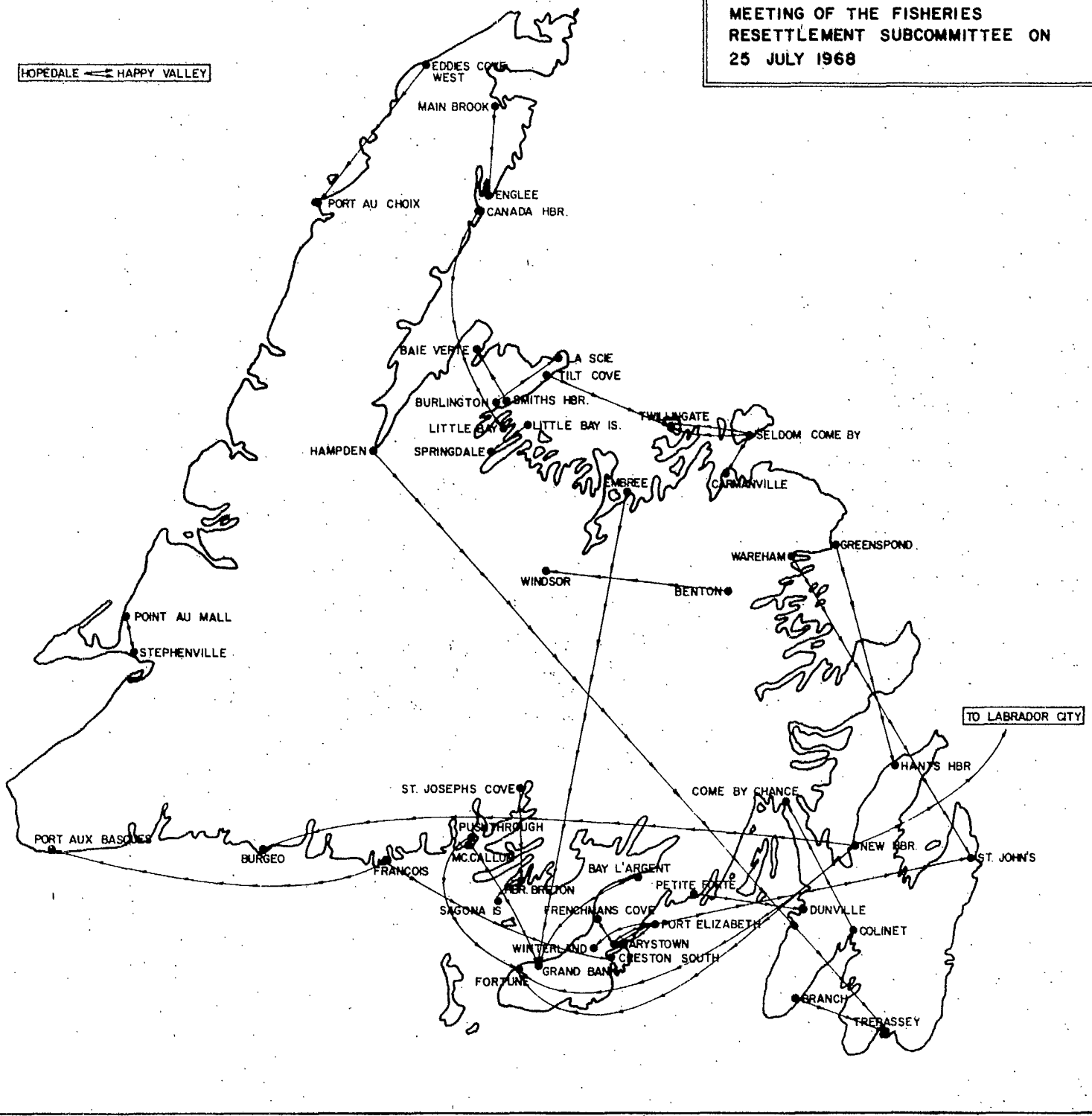


- ▲ MAJOR FISHERY GROWTH CENTRES
- OTHER FISHERY GROWTH CENTRES
- OTHER DESIGNATED GROTH CENTRES
- APPROVED ORGANIZED RECEPTION CENTRES
- \* OTHER NON-DESIGNATED RELOCATION COMMUNITIES
- EVACUATED COMMUNITIES

MOBILITY TRENDS TO RELOCATION COMMUNITIES

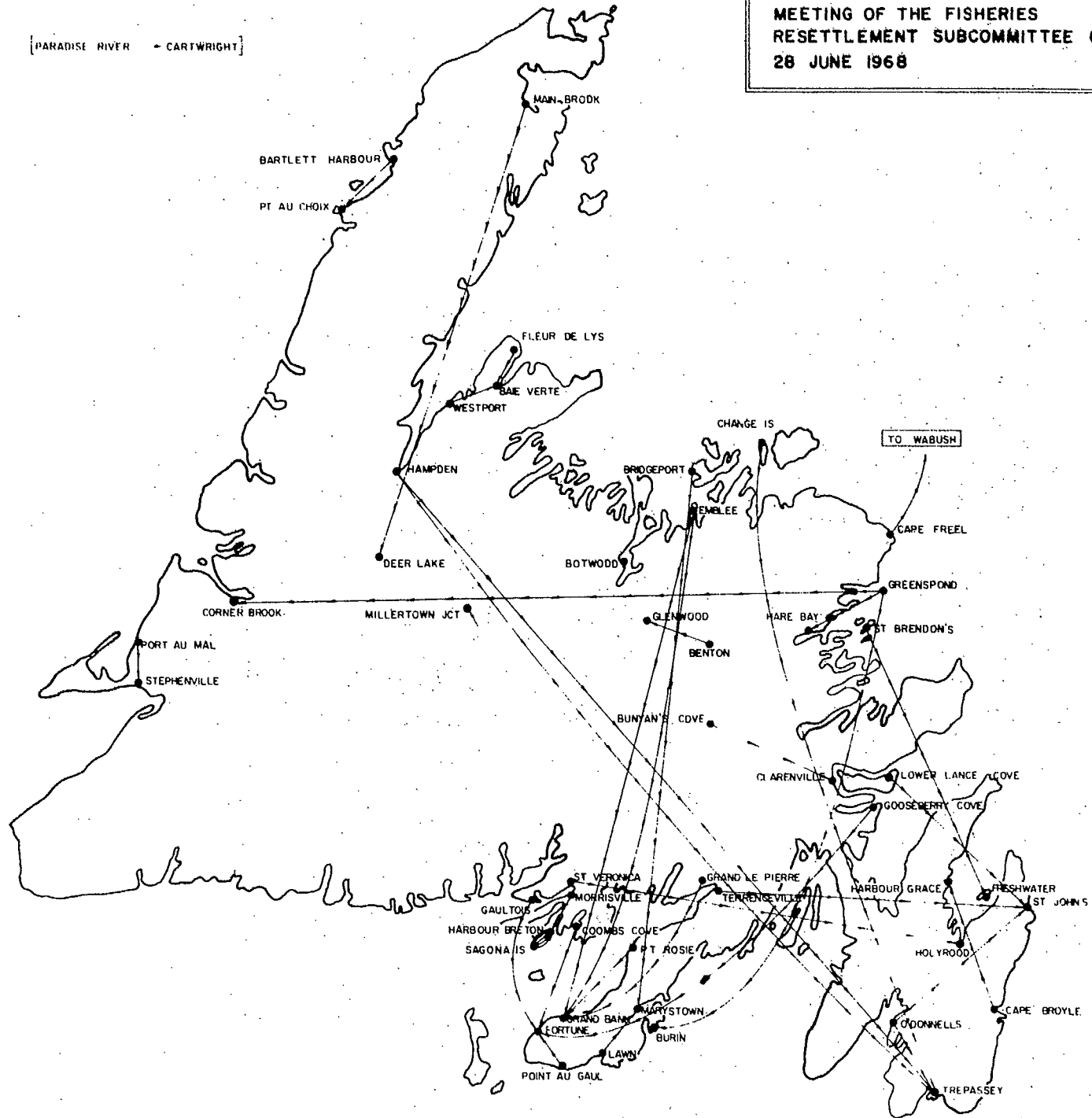
PREPARED BY U.S. INDUSTRIAL DEVELOPMENT SERVICE  
 DEPARTMENT OF FISHERIES OF CANADA  
 OTTAWA  
 SEPTEMBER, 1968

INDIVIDUAL MOVES APPROVED AT THE  
MEETING OF THE FISHERIES  
RESETTLEMENT SUBCOMMITTEE ON  
25 JULY 1968



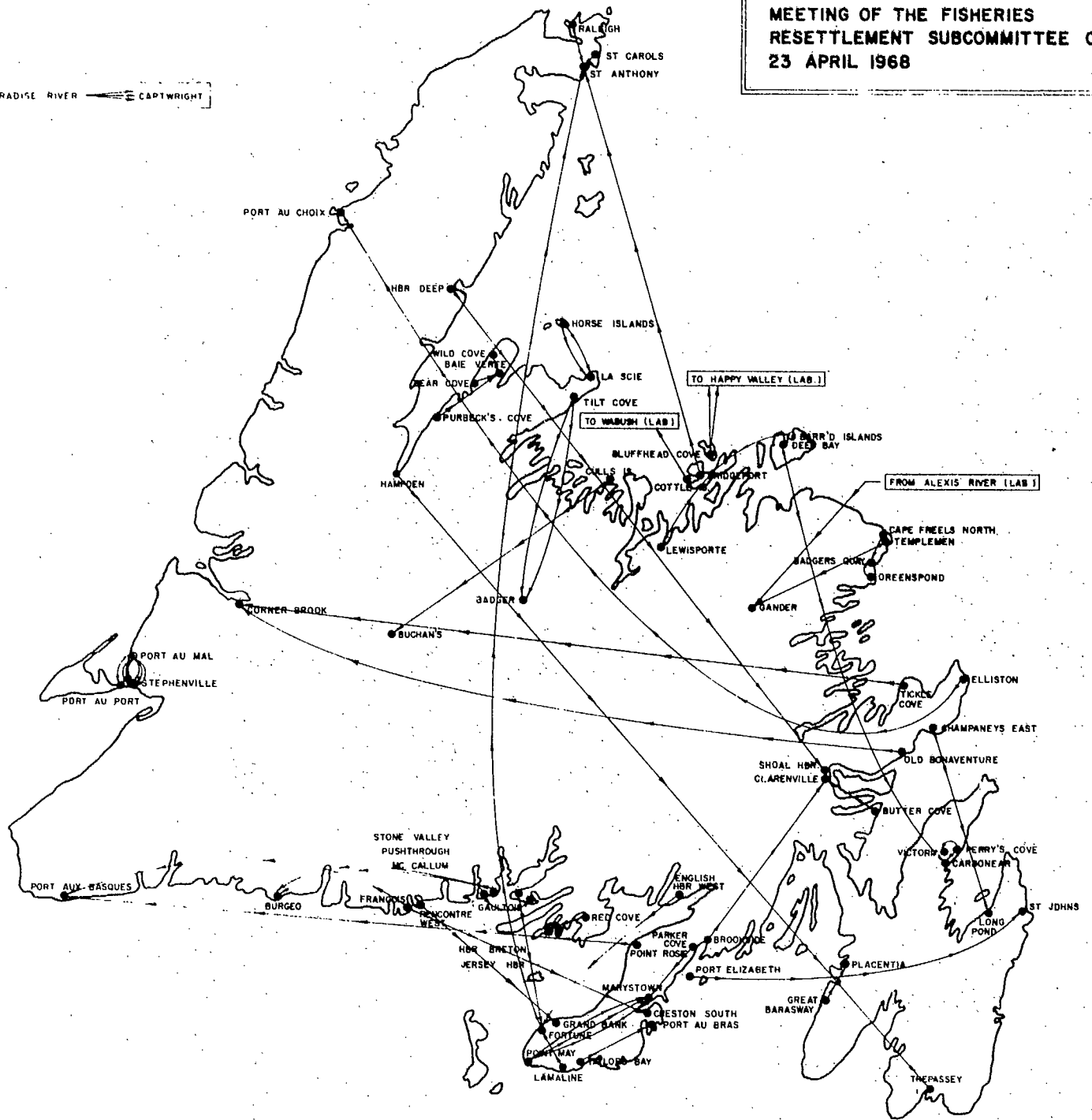
INDIVIDUAL MOVES APPROVED AT THE MEETING OF THE FISHERIES RESETTLEMENT SUBCOMMITTEE ON 28 JUNE 1968

[PARADISE RIVER - CARTWRIGHT]



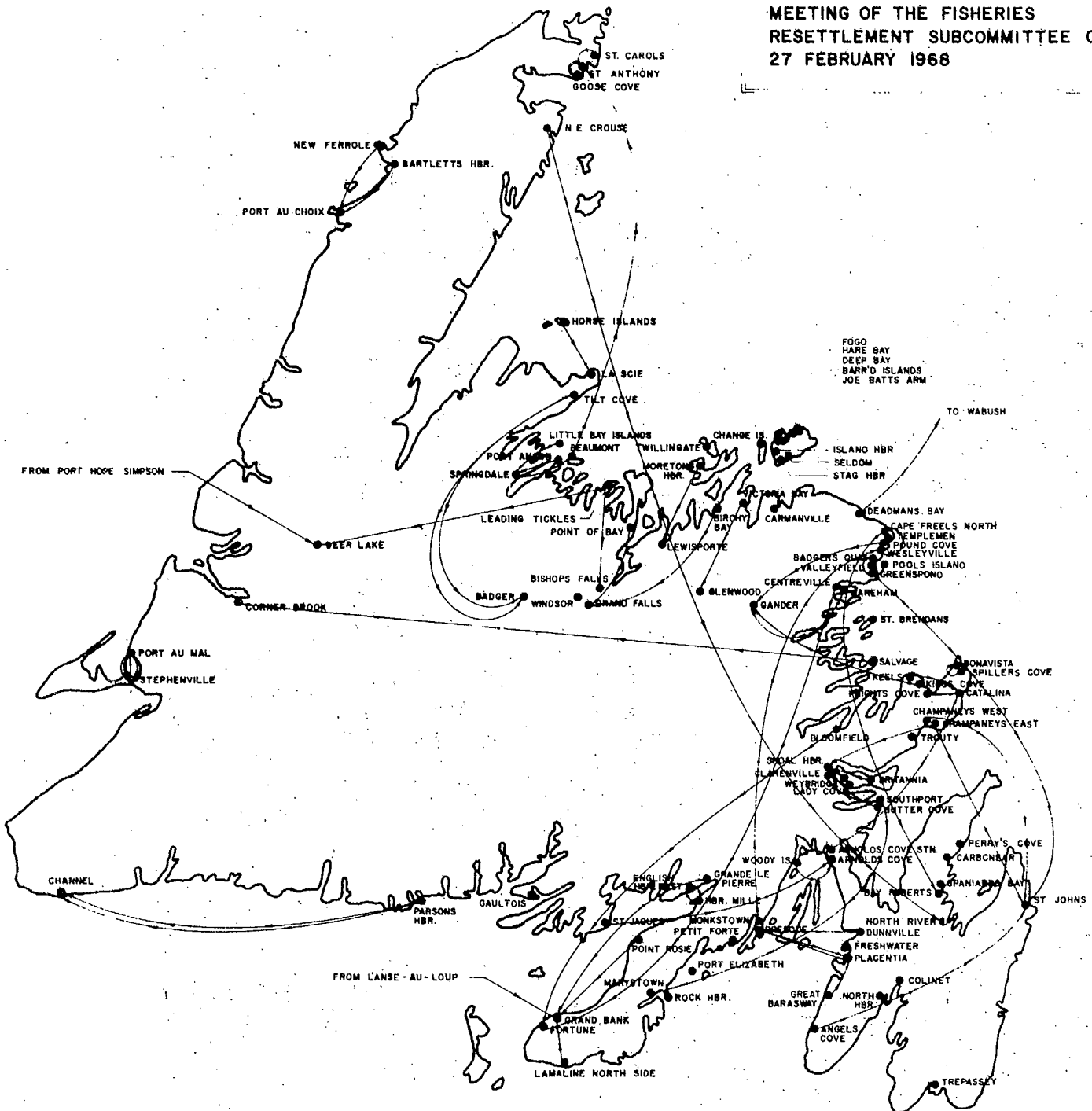
INDIVIDUAL MOVES APPROVED AT THE MEETING OF THE FISHERIES RESETTLEMENT SUBCOMMITTEE ON 23 APRIL 1968

PARADISE RIVER ← CAPT WRIGHT

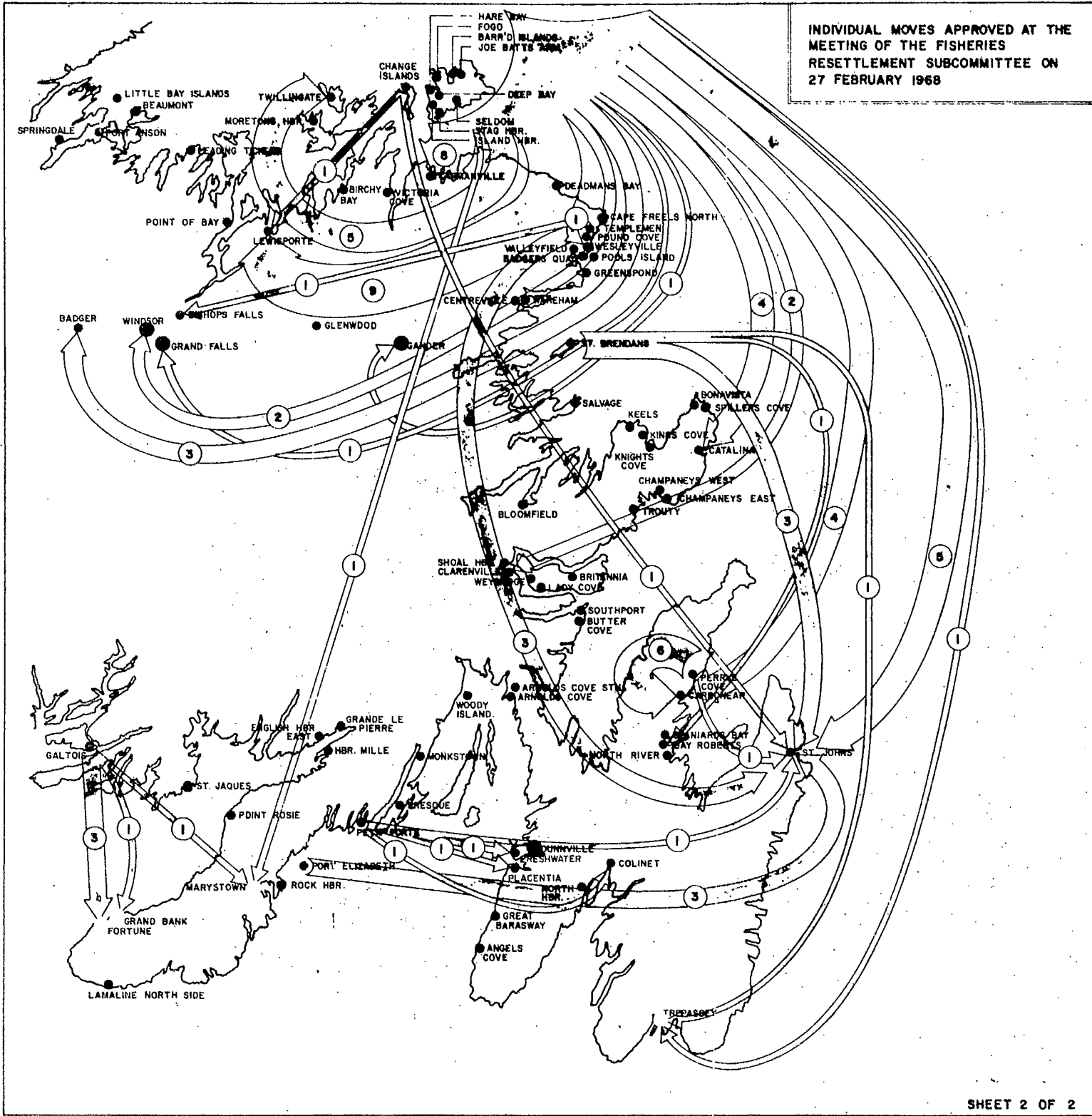




INDIVIDUAL MOVES APPROVED AT THE MEETING OF THE FISHERIES RESETTLEMENT SUBCOMMITTEE ON 27 FEBRUARY 1968



INDIVIDUAL MOVES APPROVED AT THE MEETING OF THE FISHERIES RESETTLEMENT SUBCOMMITTEE ON 27 FEBRUARY 1968



PORT AU PORT PENINSULA

Approved Individual Moves

December 16, 1969 - February 24, 1970

Sub-Committee Meeting	From	To	Number of Households	Number of People
December 16, 1969	Point au Mal	Port au Port	1	2
	Black Duck Brook	Port au Port	1	2
	Lourdes	Stephenville	1	9
January 15, 1970	-	-	-	-
February 24, 1970	Mainland	Port au Port	1	15
		Total	4	28

Nfld. Task Force - Ottawa  
Dept. of Regional Economic Expansion  
March, 1970

Capsule Program Data

Federal - Newfoundland Fisheries Household Resettlement Program

Program Cost to Date

April 1, 1965 - December 31, 1969

Total Fed/Prov. Cost		\$6.98 million		
Federal Share		4.68	"	(67%)
Provincial Share		2.30	"	(33%)
Number of Families Moved	- 3,082			
Number of People Moved	- 15,235			
Number of Evacuated Communities	- 98			
Number of Communities approved and/or in Process of evacuation	- 50			
		<u>Total</u>	<u>Federal</u>	<u>Provincial</u>
		\$	\$	\$
Average Cost per Family	2,264.76	1,518.49	746.27	
Average Cost per Person	458.16	307.19	150.97	

Nfld. Task Force - Ottawa,  
Dept. of Regional Economic Expansion,  
Ottawa. March, 1970.

THE EVENING TELEGRAM

ST. JOHN'S, N.F.L.D.

Apr. 15, 1969

## Explains policy on resettlement

**CORNER BROOK (Staff)** — There is no government policy for resettlement of the Port au Port Peninsula, residents were told April 11 at a meeting attended by three cabinet ministers.

The meeting at Piccaily was called by Hon. W.R. Callahan, mines, agriculture and resources minister and the Legislature member for the district, who said there had been rumors that the government planned to evacuate the peninsula or to consolidate its residents in growth centres on the peninsula.

Hon. William Rowe, the minister responsible for housing and household resettlement, told the meeting that the government's only role in resettlement is to provide information and assistance to people who have on their own initiative decided to move elsewhere.

He said the department's personnel have been instructed not to force, encourage, or influence — either directly or indirectly — to resettle. Mr. Rowe said that his department had no knowledge of unsolicited information sent to residents and such letters had not been sent by anyone to his department.

Mr. Callahan said information of this sort might have been distributed by the federal manpower department. None of the 400 or more persons at the meeting had seen any of these letters, though persons there said they have heard of them.

Persons relocated by the manpower department must prove they have jobs before they are allowed to move, Mr. Callahan said.

Mr. Rowe said it would be for the people of the area to decide whether they wanted to move to take advantage of better services elsewhere. If they did not want to move, it would be foolish to try to force them.

Mr. Callahan told the meeting that the people must be willing to "meet the government halfway" in developing their area.

He said that Stephenville has traditionally been the main centre of industrial growth for the area and will probably remain so, but the people must not be content to wait for private industry to come to them.

Fisheries Minister Aidan Maloney, also responsible for community and social development, said the government's role in development is to provide large scale facilities like wharves and roads. The people's part was to be ready to take advantage of this.

NEWFOUNDLAND UNINCORPORATED  
COMMUNITY STATISTICS  
1966

STATISTIQUES DES AGGLOMÉRATIONS  
NON CONSTITUÉES DE TERRE-NEUVE  
1966

FEDERAL - NEWFOUNDLAND FISHERIES  
HOUSEHOLD RESETTLEMENT  
PROGRAMME

Port au Port Peninsula Area

PROGRAMME (CANADA - TERRE-NEUVE)  
DE RÉINSTALLATION  
DES MÉNAGES

D. D. S. CODING CODIFICATION P. B. F. S.		COMMUNITY NAME NOM DE L'AGGLOMÉRATION	PROVINCIAL ELECTORIAL DISTRICT DISTRICT ÉLECTORAL PROVINCIAL	COMM. NO. AGGLO. No	POPULATIONS				NO. OF HOUSE- HOLDS 1966 NO DE MÉNAGES	AVE. NO. OF PERSONS PER HOLD NO DE PERSONNES PAR MÉNAGE
DIV.	SUB DIV.				1966	1961	1956	1951		
4	E	Abrahams Cove	Port au Port	50	39	48	30	16	7	5.6
4	E	Aguathuna	Port au Port	300	120	148	134	130	25	4.8
4	E	Black Duck Brook	Port au Port	3650	84	57	61	62	14	6.0
4	E	Boswarlos	Port au Port	4950	418	404	313	278	72	5.8
4	E	Campbells Creek	Port au Port	7800	117	121	121	104	22	5.3
4	E	Cape St. George	Port au Port	8600	347	359	306	278	55	6.3
4	E	De Grau	Port au Port	12600	543	448	341	329	79	6.9
4	E	Felix Cove	Port au Port	14500	281	185	226	133	45	6.2
4	E	Long Point	Port au Port	28900	75	53	51	83	12	6.3
4	E	Lourdes	Port au Port	29150	936	975	798	551	143	6.5
4	E	Lower Cove	Port au Port	29300	147	113	86	55	20	7.4
4	E	Mainland	Port au Port	30000	379	332	267	209	53	7.2
4	E	Marches Point	Port au Port	30300	276	226	308	126	56	4.9
4	E	Piccadilly	Port au Port	37700	568	427	272	226	86	6.6
4	E	Port au Port	Port au Port	39500	502	482	214	212	93	5.4
4	E	Red Brook	Port au Port	41550	176	158	-	-	25	7.0
4	E	Sheaves Cove	Port au Port	44500	245	227	198	227	35	7.0
4	E	Ship Cove	Port au Port	44600	329	307	272	56	56	5.9
4	E	Three Rock Cove	Port au Port	50750	308	272	230	113	53	5.8
4	E	West Bay	Port au Port	53850	133	26	13	-	20	6.7
4	E	West Bay Centre	Port au Port	53900	277	112	359	279	47	5.9
4	E	Winterhouse	Port au Port	55350	63	91	113	130	15	4.2
Total Population					6,363	5,571	4,713	3,597	1,033	6.2

POPULATION DATA

FISHERIES SERVICE  
INDUSTRIAL DEVELOPMENT BRANCH - OTTAWA

SERVICE DES PÊCHES  
DIRECTION D'EXPANSION INDUSTRIELLE - OTTAWA

POPULATION BY SPECIFIED AGE GROUPS AND SEX BY FEDERAL CENSUS SUBDIVISIONS- 1966  
POPULATION PAR GROUPE D'ÂGE SELON LE SEXE PAR SUBDIVISIONS FÉDÉRALES DE RECENSEMENT- 1966

0-4		5-9		10-14		15-19		20-24		25-34		35-44		45-54		55-64		65-69		70+		
M	F	M	F	M	F	M	F	M	F	M	F	M	F	M	F	M	F	M	F	M	F	
4	3	1	5	3	2	1	3	2	1	3	2	1	-	1	2	2	1	1	-	-	1	1
9	7	9	8	6	9	7	13	1	4	7	6	3	2	8	11	5	2	-	-	2	1	
3	3	7	3	12	6	7	6	6	2	4	4	2	4	8	3	1	1	-	-	1	1	
48	28	38	45	38	27	23	19	7	15	23	20	13	21	16	9	10	4	2	3	6	3	
11	12	6	12	9	8	6	1	2	6	8	4	8	4	3	5	2	3	3	2	-	2	
26	27	27	41	35	18	27	19	13	10	27	15	9	7	15	13	5	4	2	2	3	2	
57	67	52	48	43	46	35	23	13	17	25	26	24	14	14	11	4	8	6	1	5	4	
28	21	27	29	30	25	19	12	8	6	10	14	10	6	8	6	6	6	3	2	2	3	
5	1	4	7	7	6	9	2	5	3	4	1	4	5	4	2	1	1	1	-	2	1	
84	61	87	86	89	81	69	59	28	12	36	40	34	33	39	31	19	10	6	6	11	15	
13	24	12	15	11	12	7	10	2	5	4	7	8	7	5	-	1	1	-	-	2	1	
40	44	36	38	30	39	21	20	6	9	13	16	19	14	8	4	6	5	2	3	3	3	
35	28	27	30	27	27	16	15	4	2	10	10	9	8	5	5	4	4	2	3	4	1	
39	62	67	49	48	51	28	30	19	18	24	24	17	17	16	18	10	7	7	3	9	5	
46	35	45	37	36	34	24	29	9	18	28	23	22	27	15	22	11	9	6	4	13	9	
16	15	21	17	11	20	10	8	8	7	5	4	6	5	4	4	7	4	1	1	1	1	
32	25	25	17	18	23	17	8	8	14	13	5	5	9	10	4	4	3	2	-	2	1	
35	32	33	28	24	30	14	18	7	9	14	11	17	16	8	7	7	6	2	-	8	3	
28	31	38	25	20	28	12	15	9	11	20	15	10	9	9	7	10	1	1	4	3	2	
15	13	13	8	11	13	7	8	3	7	3	5	4	6	7	4	1	1	1	-	1	2	
29	20	32	23	21	30	18	6	2	5	4	12	16	12	9	4	5	7	3	4	9	6	
4	4	4	6	9	1	2	4	2	2	3	3	2	1	6	2	1	1	1	1	3	1	
607	563	611	582	538	535	379	328	164	183	288	267	243	227	218	174	122	89	52	39	90	68	



Age Group Structures

Port au Port Peninsula

Newfoundland

1966

	P O P U L A T I O N	
	No.	%
Pre-school Age Group ( 0 - 4 years)	1,170	18.4
School Age Group ( 5 - 14 years)	2,262	35.5
Labour Force Age Group (15 - 64 years)	2,682	42.2
Pension Age Group (65 - 70+ years)	249	3.9
Total Population	<u>6,363</u>	<u>100.0</u>

Source: Dominion Bureau of Statistics

Nfld. Task Force - Ottawa,  
Dept. of Regional Economic Expansion,  
Ottawa March 1970.

Education Facilities

Port au Port Peninsula

1968

Community	<u>Elementary</u>			<u>All-Grade</u>		
	Rooms	Teachers	Pupils	Rooms	Teachers	Pupils
<u>Boswarlos</u> Anglican - United	5	5	112	-	-	-
<u>Cape St. George</u> Roman Catholic	3	3	84	-	-	-
<u>Lourdes</u> Roman Catholic	-	-	-	22	22	709
<u>Mainland</u> Roman Catholic	2	2	58	-	-	-
<u>Marches Point</u> Roman Catholic	2	2	56	-	-	-
<u>Piccadilly</u> Roman Catholic	4	5	115	-	-	-
	15	11	321	-	-	-
<u>Port au Port</u> Roman Catholic	9	9	290	-	-	-
<u>Sheaves Cove</u> Roman Catholic	3	3	78	-	-	-
<u>Three Rock Cove</u> Roman Catholic	-	-	-	3	3	96

Source: Dept. of Education (Newfoundland & Labrador)

Education Facilities

Port au Port Peninsula

1968

High Schools

	<u>Rooms</u>	<u>Teachers</u>	<u>Pupils</u>
<u>De Grau</u> Roman Catholic	11	11	252
<u>Port au Port</u> Roman Catholic	6	6	127

Source: *Dept. of Education (Newfoundland & Labrador)*

Nfld. Task Force - Ottawa  
Dept. of Regional Economic Expansion,  
Ottawa March 1970.

Medical Facilities

Port au Port Peninsula

1968

Community	D I S T A N C E ( M I L E S )		
	Hospital	Nurse	Doctor
Abrahams Cove	18.5	9.3	9.3
Aguathuna	10.7	0.0	0.0
Black Duck Cove	37.0	4.8	4.8
Boswarlos	13.0	2.5	2.5
Campbells Creek	16.3	7.0	7.0
Cape St. George	35.0	26.0	26.0
De Grau	30.0	22.0	22.0
Felix Cove	13.0	3.0	3.0
Long Point	44.0	11.8	11.8
Lourdes	32.0	0.0	0.0
Lower Cove	22.5	13.0	13.0
Mainland	43.0	11.0	11.0
Marches Point	28.0	20.5	20.0
Piccadilly	23.0	9.0	9.0
Port au Port	10.0	0.7	0.7
Red Brook	32.0	24.0	24.0
Sheaves Cove	25.0	16.0	16.0
Ship Cove	20.5	11.0	11.0
Three Rock Cove	37.0	5.0	5.0
West Bay	30.0	2.0	2.0
West Bay Centre	26.0	6.0	6.0
Winterhouse	36.5	4.5	4.5

Note: Hospital located at Harmon Field  
 Doctors located at Lourdes and Aguathuna  
 Nursing Station located at Gallants

Source: Dept. of Health (Government of Newfoundland & Labrador)

NEWFOUNDLAND RESETTLEMENT PROGRAM

MEDICAL FACILITIES

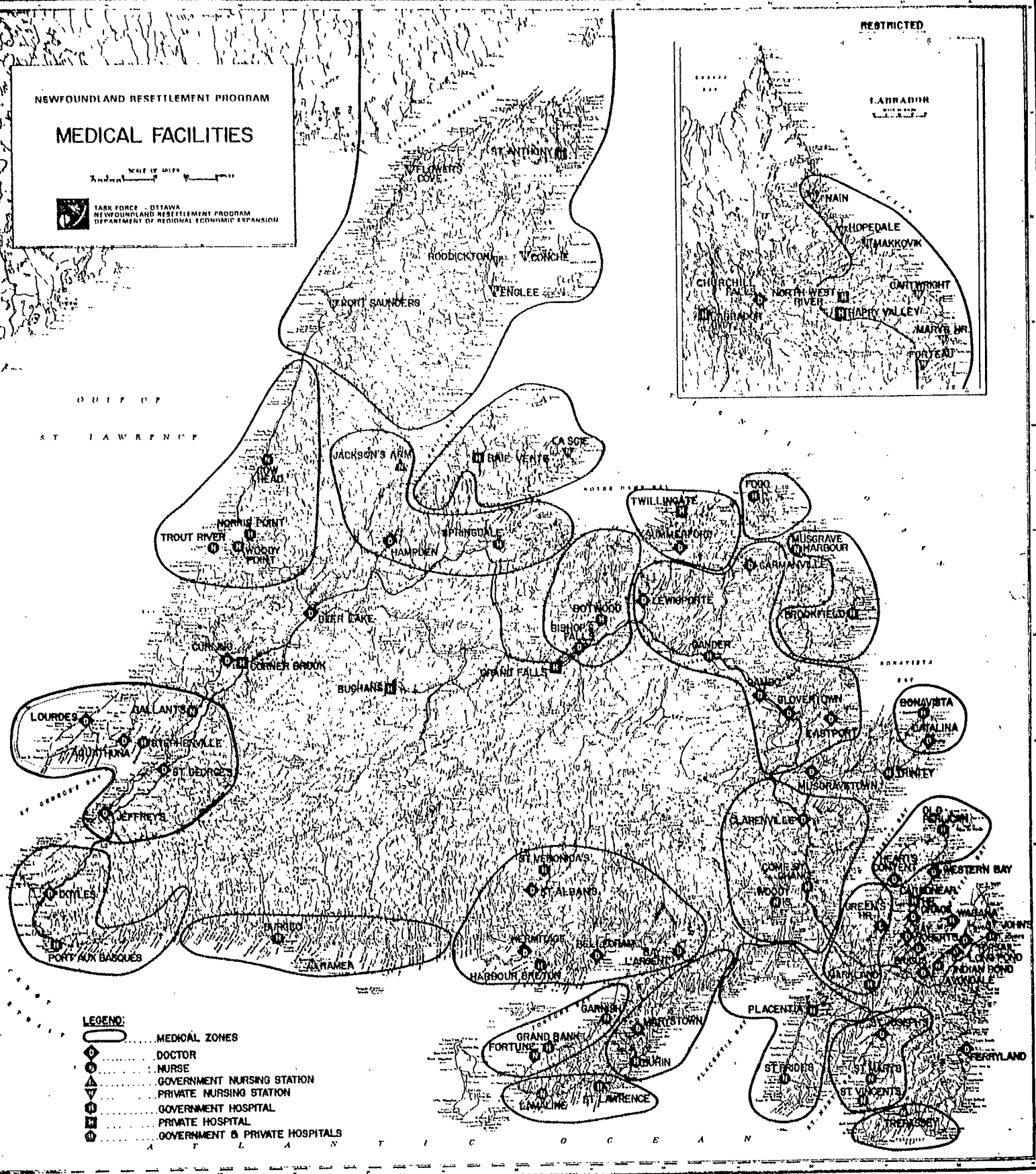
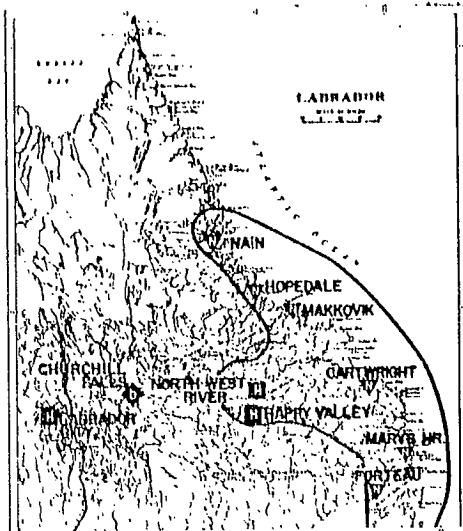
SCALE OF MILES  
0 10 20



TASK FORCE - OTTAWA  
NEWFOUNDLAND RESETTLEMENT PROGRAM  
DEPARTMENT OF REGIONAL ECONOMIC EXPANSION

RESTRICTED

L. ARRABITH



LEGEND:

- MEDICAL ZONES
- ◇ DOCTOR
- NURSE
- △ GOVERNMENT NURSING STATION
- ▽ PRIVATE NURSING STATION
- ⊕ GOVERNMENT HOSPITAL
- ⊖ PRIVATE HOSPITAL
- ⊕ ⊖ GOVERNMENT & PRIVATE HOSPITALS

A T L A N T I C O C E A N

DEPARTMENT OF FISHERIES AND FORESTRY  
FISHERIES SERVICE  
INDUSTRIAL DEVELOPMENT BRANCH  
**COMMUNICATIONS FACILITIES**

Port au Port Peninsula

MINISTÈRE DES PÊCHES ET DES FORÊTS  
SERVICE DES PÊCHES  
DIRECTION DE L'EXPANSION INDUSTRIELLE  
**MOYENS DE COMMUNICATIONS**

CENSUS DIVISION NUMBER  
**Area 4E**  
N° DE LA DIVISION RECENSEMENT

SOURCES: Canada Post Office, CNT, CNR, CBC

1968

SOURCES: Postes Canadiennes TCN, CN, RADIO-CANADA

COMM. NO. LOCALITÉ N°	DIV.	SUB DIV.	COMMUNITY LOCALITÉ	POSTAL FACILITIES SERVICE POSTAL	TELEPHONE AND TELEGRAPH SERVICE DE TÉLÉPHONE ET DE TÉLÉGRAPHE	FERRY SERVICE SERVICE DE TRAVERSIER	TELEVISION CONTOUR COVERAGE SERVICE DE TÉLÉVISION
			Abrahams Cove	3 PW-AY-HS	-	-	Grade A
			Aguathuna	DY-AY-HS	Dial Phone	-	Grade A
			Black Duck Brook	2 PW-AY-HS	Dial Phone	-	Grade A
			Boswarlos	6 PW-AY-HS	Dial Phone	-	Grade A
			Campbells Creek	3 PW-AY-HS	Dial Phone	-	Grade A
			Cape St. George	3 PW-AY-HS	Telephone	-	Grade B
			De Grau	3 PW-AY-HS	Telephone	-	Grade B
			Felix Cove	3 PW-AY-HS	Dial Phone	-	Grade A
			Long Point	2 PW-AY-HS	Telegraph Only	-	Grade A
			Lourdes	3 PW-AY-HS	Dial Phone	-	Grade A
			Lower Cove	3 PW-AY-HS	Dial Phone	-	Grade A
			Mainland	3 PW-AY-HS	Telephone	-	Grade B
			Marches Point	3 PW-AY-HS	Telegraph	-	Grade B
			Piccadilly	3 PW-AY-HS	Dial Phone	-	Grade A
			Port au Port	DY-AY-HS	Dial Phone	-	Grade A
			Red Brook	3 PW-AY-HS	-	-	Grade B
			Sheaves Cove	3 PW-AY-HS	-	-	Grade A
			Ship Cove	3 PW-AY-HS	Dial Phone	-	Grade A
			Three Rock Cove	3 PW-AY-HS	Telephone	-	Grade B
			West Bay	3 PW-AY-HS	Dial Phone	-	Grade A
			West Bay Centre	3 PW-AY-HS	Dial Phone	-	Grade A
			Winterhouse	2 PW-AY-HS	Dial Phone	-	Grade A

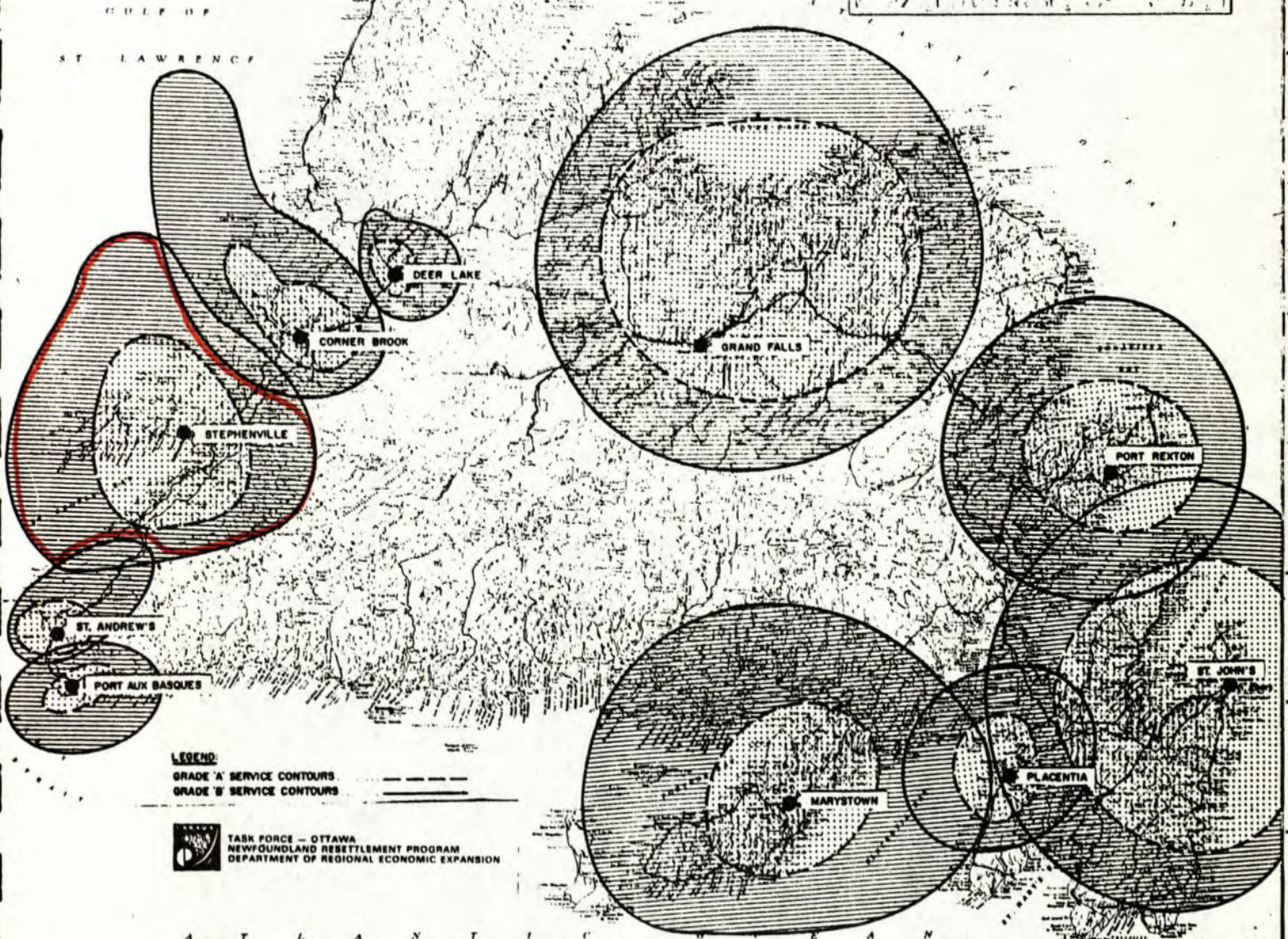
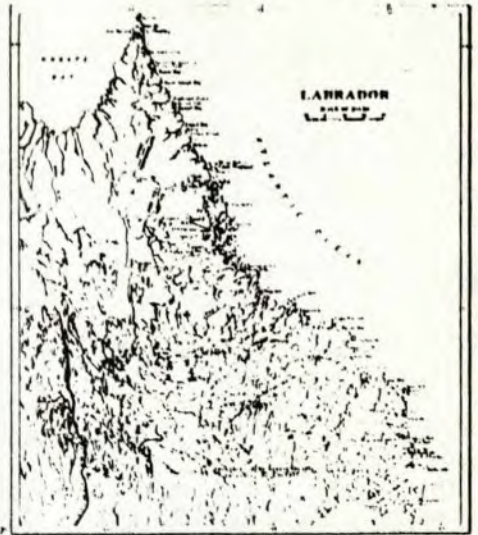
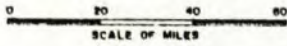
PW - Per Week  
AY - All Year  
DY - Daily 6 trips per week  
HS - Highway Service

Dial Telephone includes Telegraph Service

NEWFOUNDLAND RESETTLEMENT PROGRAM

CANADIAN BROADCASTING CORPORATION

TELEVISION CONTOUR COVERAGE



LEGEND  
GRADE 'A' SERVICE CONTOURS  
GRADE 'B' SERVICE CONTOURS

TASK FORCE - OTTAWA  
NEWFOUNDLAND RESETTLEMENT PROGRAM  
DEPARTMENT OF REGIONAL ECONOMIC EXPANSION

A T L A N T I C O C E A N

Trade Centres

Port au Port Peninsula

Newfoundland

1968

Community	Stephenville*	Corner Brook**
	( M I L E S )	( M I L E S )
Abrahams Cove	15.5	70+
Aguathuna	8.0	"
Black Duck Brook	34.0	"
Boswarlos	10.5	"
Campbells Creek	13.5	"
Cape St. George	32.0	"
De Grau	27.0	"
Felix Cove	10.0	"
Long Point	41.0	"
Lourdes	29.0	"
Lower Cove	20.0	"
Mainland	40.0	"
Marches Point	25.0	"
Piccadilly	20.0	"
Port au Port	7.0	"
Red Brook	29.0	"
Sheaves Cove	22.0	"
Ship Cove	27.5	"
Three Rock Cove	34.0	"
West Bay	27.0	"
West Bay Centre	23.0	"
Winterhouse	34.0	"

\* Full Convenience Centre

\*\* Major Trade Centre



# TRADE CENTRE LOCATIONS - 1968

## NEWFOUNDLAND FED./PROV. FISHERIES HOUSEHOLD RESETTLEMENT PROGRAMME

PREPARED BY N.P. ROSSITER,  
DRAWN BY M. ANDERSON, SEPTEMBER 1968  
INDUSTRIAL DEVELOPMENT BRANCH,  
FISHERIES SERVICE,  
DEPARTMENT OF FISHERIES & FORESTRY, OF CANADA,  
OTTAWA

0 5 10  
SCALE OF MILES

