



Fisheries and Oceans
Canada

Pêches et Océans
Canada

Canadian
Coast Guard

Garde côtière
canadienne



PACIFIC COAST

List of Lights, Buoys and Fog Signals

CANADIAN COAST GUARD



Canada

This publication can be downloaded from the
Notices to Mariners Web site

www.notmar.gc.ca

Published by:
Canadian Coast Guard Programs
Aids to navigation and Waterways
Fisheries and Oceans Canada

Également disponible en français.

Cat # - Fs151-10E-PDF.
ISSN 2817-3678

© His Majesty the King in Right of Canada,
as represented by the Minister of Fisheries, Oceans
and the Canadian Coast Guard, 2023.

**RECORDS OF CHANGES TO THE LIST OF LIGHTS,
BUOYS AND FOG SIGNALS FROM THE MONTHLY EDITION
OF NOTICES TO MARINERS**

2022

1	N/A	4	N/A	7	X	10	X
2	N/A	5	N/A	8	N/A	11	N/A
3	X	6	X	9	N/A	12	N/A

2023

1	N/A	4	X	7	X	10	
2	N/A	5	X	8	X	11	
3	X	6	X	9	X	12	

X = Monthly edition of Notices to Mariners containing modifications that apply to this publication.

N/A = Monthly edition of Notices to Mariners containing no modifications that apply to this publication.

PACIFIC COAST

INCLUDING

THE COASTAL WATERS, RIVERS AND LAKES OF BRITISH COLUMBIA, YUKON, INCLUDING SOME INLAND WATERS OF NORTHWEST TERRITORIES UP TO TUKTOYAKTUK.

The Canadian Coast Guard continuously strives to improve efficiencies in the provision of the Canadian aids to navigation system. In some instances, these efficiencies are achieved through the use and implementation of new products and technologies. These include but are not limited to changes in the use of plastic buoys rather than steel; and the use of LED lanterns.

Mariners are advised that every effort has been made by the Canadian Coast Guard to ensure that new equipment provides safe and reliable aids to navigation systems. If there are any concerns please contact the Superintendent, Aids to Navigation in your region.

Western Region

The lights and buoys along the Pacific Coast are maintained in operation throughout the year. Details on changes made to fixed and floating aids are published in a Navigational Warning by the Region and disseminated by means of radio broadcast when they occur.

In the spring, freshet conditions on the Fraser River cause the positions of floating aids to be unreliable. Displaced buoys on the Fraser River may be temporarily removed from service, in which case mariners will be advised by a Navigational Warning.

The establishment and discontinuance of aids to navigation in the Mackenzie System are determined by prevailing ice conditions. Mariners are cautioned that floating aids are subject to displacement by ice and will be decommissioned and/or abandoned at the close of the season as sea and ice conditions dictate.

The commissioning of seasonal aids may be delayed if weather and/or ice conditions preclude the operation of aids vessels. Mariners are urged to take every precaution and not to rely exclusively on aids to navigation.

NOTE: Most floating aids are removed at the end of the navigational season but small percentages are left in the water during the winter. Mariners, who use channels marked by such buoys before the official opening of the navigational season, are cautioned that these buoys may not be in their advertised positions due to storms and shifting ice caused by winter conditions. After the position and the condition of the aids have been verified, a Navigational Warning will be issued to advise mariners that the aids have been checked and that the channels in each local area are open for navigation. Such Notices may be promulgated over the Coast Guard VHF radio network, or may appear in the monthly Notices to Mariners.

CAUTIONS IN THE USE OF AIDS TO NAVIGATION

- 1 Mariners are cautioned not to rely solely on buoys for navigation purposes. Navigation should be by bearings or angles from fixed aids on shore or other charted landmarks and by sounding or through the use of satellite or radio-navigation systems, whenever possible.

Mariners are cautioned that new aids added to certain older charts may not have a position available in the datum of the chart. The position will be identified in the available datum (ie. Position available is NAD83).
- 2 Most aids to navigation are not under continuous observation and mariners should be aware that failures and displacements do occur. The Canadian Coast Guard does not guarantee that all aids to navigation will operate as advertised and in the positions advertised at all times. Mariners observing aids to navigation out of operation, out of position, damaged or missing are responsible for reporting such problems to the nearest Canadian Coast Guard Marine Communication and Traffic Services Centre on VHF Ch. 16 immediately or to the closest Canadian Coast Guard office.
- 3 Aids to navigation are subject to damage, failure and dislocation. This may be caused by ice, storms, vessel strikes and power failures. Ice and storm damage may be widespread and require considerable time to repair. Isolated damage may exist for a long time without being discovered and reported. Floating aids and pier lights in or near the water which are exposed to particularly rigorous strain during ice movement are at the greatest risk of damage.
- 4 Mariners are cautioned that aids to navigation may fail to exhibit their advertised characteristics. Lights may be extinguished or aural signals may not function due to ice, collisions, mechanical failure and, in the case of bell and whistle buoys, calm water. The shape of an aid to navigation may be altered by ice formation or damage. The colour of an aid to navigation may be altered by freezing spray, marine growth or fouling by birds.
- 5 The buoy positions shown on nautical charts should be considered as approximate positions. There are a number of limiting factors in accurately positioning buoys and their anchors. These factors include prevailing atmospheric and sea conditions, tidal and current conditions, seabed conditions and the fact that buoys are moored to anchors by varying lengths of chain and may drift about their charted positions within the scope of their moorings.
- 6 Since moving ice is liable to move buoys from their advertised positions, mariners should proceed with extreme caution under these circumstances.
- 7 Mariners are reminded that because of differences in horizontal datum (i.e. NAD 27, NAD 83), grids of charts of an area may vary from one chart to another. When plotting the positions of aids to navigation by the latitude and longitude method, the results should be checked against other available information.
- 8 In some instances it is necessary to establish a buoy in close proximity to or on a navigational hazard (e.g. shoal, reef or ledge, etc.). In these instances the buoy symbol may be off-set slightly on the chart in the direction of the preferred navigable water so that the existing hazard depicted on the chart will not be overprinted by the buoy symbol. Such off-sets will be indicated on the chart by means of an arrow.
- 9 Mariners are cautioned not to navigate too closely to a buoy and risk collision with it, its mooring or with the underwater obstruction which it marks.
- 10 Many lights are equipped with sun switches. These lights, both on shore and on most buoys, are unlit between sunrise and sunset. Mariners unable to see these lights during the daylight hours should not assume that the equipment is malfunctioning.

Pacific Coast - List of Lights, Buoys and Fog Signals

- 11 Many light stations which exhibit a main light 24 hours per day are equipped with an emergency light which is brought into service automatically in the event of failure. These emergency lights are white, have a standard character of group flashing (6)15s and operate throughout the hours of darkness. Emergency lights are normally visible at 5 nautical miles on a dark night with a clear atmosphere. The List of Lights, Buoys and Fog Signals publications identify which aids to navigation are equipped with emergency lights.
- 12 Atmospheric conditions can have a considerable effect on light transmission and the visibility of lights. For example:
- (a) The distance to a light cannot be reliably estimated from its apparent brightness.
 - (b) It is difficult to distinguish between a white light and a yellow or blue light seen alone at night, except at a short distance.
 - (c) Under some atmospheric conditions white and yellow lights take on a reddish hue.
 - (d) Alternating lights with phases of different luminous intensity may change their apparent characteristics at different distances because some phases may not be visible.
 - (e) When observed from similar distances, lower intensity lights are more easily obscured by conditions of low visibility than more powerful lights. Coloured lights are often of lower intensity than white lights and are more quickly lost under unfavourable circumstances.
 - (f) Ice, frost or moisture may form on the windows of the lantern during cold weather and more particularly this may reduce their visibility and could cause coloured lights to appear white.
 - (g) A light exhibiting a very short flash may not be visible at as great a range as a light exhibiting a longer flash.
- 13 The mariner should not rely solely on colour when using a sector light, but should verify the vessel's line of position by taking a bearing on the light. On either side of the line of demarcation, between white and red, and also between white and green, there is always a small arc of uncertain colour.
- 14 When the arc of visibility of a light is cut off by sloping land, the bearing at which it disappears or appears will vary with the observer's distance and height of the eye.
- 15 The sighting of a light may be adversely affected by a strongly illuminated background.
- 16 In view of the varying distances at which a fog signal can be heard at sea, and the frequent occurrence of fog near, but not observable from, a fog signal, mariners are cautioned that:
- (a) When approaching land in fog, they should not rely implicitly upon these fog signals, but should always take soundings, which in nearly all cases will give sufficient warning of danger.
 - (b) Distance from a fog signal should not be judged by the power of the sound. Under certain atmospheric conditions the sound may be lost at a very short distance from the signal. These conditions may vary within a very short period of time. Mariners should not assume that a fog signal is not in operation because they do not hear it, even when in close proximity.
- 17 Visual aids to navigation provided by the Canadian Coast Guard are for the purpose of assisting marine navigation. Hunters, snowmobilers and ice fishers are cautioned that aids to navigation installed for marine navigation purposes cannot be relied upon after the close of the marine navigation season. Such aids may stop operating without warning and will not be re-commissioned by the Canadian Coast Guard until the next opening of marine navigation season.

ABBREVIATIONS AND EXPLANATIONS

POSITION AND DESCRIPTION OF AIDS

The positions of all aids listed in this volume refer to the largest scale Canadian Hydrographic Service paper chart.

Information on position, characteristic, colour, visible range, bearings, and arcs of visibility is intended for practical use in navigation. It should not be used as a basis for surveys or other work requiring a high order of precision.

The geographical positions of the lights are approximate. The bearings are true and are given from seaward, except for fog signals, in degrees from 000° (North) to 359°, measured clockwise (unless otherwise indicated).

Emergency changes are covered by *Navigational Warnings* and the operation of the aid restored to normal as soon as possible.

PRIVATE AIDS

Aids which are identified by the words "Private aid" are not owned by the federal government, a provincial government or a government agency. The Canadian Coast Guard considers any aid owned by a municipal government to be private. Since their quality of operations may not be maintained to Canadian Coast Guard standards, the user should ensure that the service provided by these aids is adequate for their needs in regard to navigating the ship safely.

LIGHT CHARACTERISTICS

A light's characteristic is composed of:

1. RHYTHM the sequence of intervals of light and darkness
2. COLOUR the colour exhibited by the light
3. PERIOD the time taken to complete one rhythm cycle (not applicable to fixed lights) e.g. a South Cardinal buoy light may display a characteristic of (Q(6) + LFI) W 15s - its rhythm (Q(6) + LFI), is a group of 6 quick flashes followed by a single long flash its colour, W, is white the period of time this cycle is repeated 4 times per minute (every 15 seconds)

DAYMARKS

The Description column of the List of Lights describes the shape of daymarks for all lights. Should no shape of daymark be mentioned for range lights, it can be assumed that the daymarks are trapezoidal.

RADAR REFLECTORS

All lighted buoys reflect radar and thus radar reflectors on buoys are not mentioned in the "Remarks" column. Some shore lights have added radar reflectors to enhance their radar reflection and these are noted in the "Remarks" column.

THE CANADIAN AIDS TO NAVIGATION SYSTEM

The Canadian Aids to Navigation System is comprised of a mix of visual, aural and electronic aids to navigation. When used individually or in combination, they help the mariner to determine position and course, warn of dangers or obstructions and indicate the best or preferred route.

It is a combined lateral - cardinal system and conforms to the IALA (International Association of Lighthouse Authorities) Maritime Buoyage System, Region "B". Details of the Canadian aids to navigation system can be found in the publication "*The Canadian Aids to Navigation System*" available on the Canadian Coast Guard website : <https://www.ccg-gcc.gc.ca/publications/maritime-security-surete-maritime/aids-aides-navigation/page01-eng.html>

ABBREVIATIONS AND EXPLANATIONS

RADAR BEACONS (RACONS)

Radar beacons (Racons) may be established at lighthouses, on buoys or at other specific charted locations ashore or afloat, to enhance identification and detection range of these features by radar.

Some Racons operate only in the X band 9320-9500 MHz, whilst others are dual band X/S, "X" band plus "S" band of 2920-3100 MHz. It should also be noted that the slow sweep (SS) type of Racon will give a response every 72-120 seconds, whilst the frequency agile Racon (FAR) will respond more frequently.

The Racon signal appears on the radar display as a line commencing at the approximate range of the Racon and extending outwards along its line of bearing from the ship toward the limit of the display. The signal displayed may be a solid line or it may be broken into a code consisting of a series of dots and dashes as shown in relevant publications.

Radiobeacons and Radar beacons (Racons) shown in this volume are indicated at the nearest light. Complete information may be obtained from the appropriate volume of the publication "*Radio Aids to Marine Navigation*" available on the Canadian Coast Guard website : <https://www.cgc.gc.ca/publications/mcts-sctm/ramn-armm/index-eng.html>

DESCRIPTION OF COLUMNS

- Column 1** - Indicates light list number of each aid
- Column 2** - Name of aid
- Column 3** - Location
- Column 4** - Characteristic of light
- * **Column 5** - Focal height in metres above water
- Column 6** - Nominal range
- Column 7** - Description, height in metres
- Column 8** - General remarks, fog signals and CHS No. of the largest scale chart of the area

NOTA* Elevations are expressed in metres above Higher High Water Large Tides except in the St. Lawrence River west of Trois-Rivières, in the St. Lawrence Seaway, in the Great Lakes and in other Inland waters where they are expressed in metres above chart datum.

NOMINAL RANGE

The nominal range of a light used as an aid to marine navigation is its luminous range in a homogeneous atmosphere in which the meteorological visibility is 10 nautical miles.

ABBREVIATIONS AND EXPLANATIONS

INTERNATIONAL NUMBERS

An international reference number is shown in *italics* under the regular List of Lights number against certain lights considered to be of international significance. The purpose of these numbers is to provide an easy method of identifying the lights when reporting by wireless, defects or changes in their advertised characteristics.

When reporting on lights, which do not have an international reference number, mariners are requested to identify them by List of Lights number and the name of the volume.

Canadian "*Notices to Mariners*" published monthly contain information which should be used to correct *Lists of Lights, Buoys and Fog Signals, Radio Aids to Marine Navigation, Canadian Sailing Directions* and Canadian charts. This is necessary for safe navigation and a legal requirement of the Canada Shipping Act. These Notices are available at: <http://www.notmar.gc.ca>

ERRORS

Any error or omission which is detected herein should be immediately communicated to:

Leader, Notices to Mariners,
Aids to Navigation,
Navigation Systems,
Canadian Coast Guard,
105 McGill, 5th floor
Montréal, QC
H2Y 2E7
Email: DFO.Notmar-Notmar.MPO@dfo-mpo.gc.ca

FAILURE OF AIDS TO NAVIGATION

Mariners are requested to immediately report any failure of a marine aid to navigation to the nearest Marine Communications and Traffic Services Centre or Coast Guard office (see the following pages) or to:

Leader, Notices to Mariners,
Aids to Navigation,
Navigation Systems,
Canadian Coast Guard,
105 McGill, 5th floor
Montréal, QC
H2Y 2E7
Email : DFO.Notmar-Notmar.MPO@dfo-mpo.gc.ca

ABBREVIATIONS AND EXPLANATIONS

CAUTION

Nomenclature and abbreviations for light flash characters have been introduced below. Abbreviations only are shown in the main body of this publication. Since changes in the abbreviations on hydrographic charts can only be accomplished over a number of years, mariners should refer to this table when relating light character information on the charts to that contained herein.

LIGHTS

A	FIXED	F	F	A light which appears continuous.
B	DIRECTION			A light illuminating a sector of very narrow angle and intended to mark a direction to be followed.
C	RANGE LIGHTS			Two or more lights associated to form one or more leading lines (or ranges). A leading line defined by two such leading lights is called the axis of the lights.
D	SECTOR			A light presenting different characters (usually different colours) over various parts of the horizon of interest to marine navigation.
E	RHYTHMIC			A light showing intermittently with a regular periodicity.
	Flashing	Fl	Fl.	A light in which the flash is clearly shorter than the duration of darkness (eclipse) and in which the flashes of light are all of equal duration.
	Group-Flashing	Fl(3)12s	Gp.Fl.	Flashing light in which the flashes are combined in groups, each group including the same number of flashes, and in which the groups are repeated at regular intervals. The eclipses separating the flashes within each group are of equal duration and this duration is clearly shorter than the duration of the eclipse between two successive groups.
	Composite Group-Flashing	Fl(2+1)		A light similar to a group-flashing light except that successive groups in a period have different numbers of flashes.
	Equal-Interval (Isophase)	Iso	E.Int.	A light in which the alternations of light and darkness are of equal length.
	Occulting	Oc	Occ.	A light in which the flash is clearly longer than the duration of darkness (eclipse) and in which the intervals of darkness are all of equal duration.
	Group-Occulting	Oc (2) 20 s	Gp.Occ.	Occulting light in which the occultations are combined in groups, each group including the same number of occultations, and in which the groups are repeated at regular intervals. The intervals of light separating the occultations within each group are of equal duration and this duration is clearly shorter than the duration of the interval of light between two successive groups.
	Quick-Flashing	Q	Qk.Fl.	A light exhibiting rapid regular alternations of light and darkness.
	Very Quick	VQ		A light exhibiting very rapid regular alternations of light and darkness.
	Interrupted Quick-Flashing	IQ	Int.Qk.Fl.	Quick-flashing light in which the rapid alternations are interrupted at regular intervals by eclipses of long duration.
	Morse Code	Mo(A)	(Mo.A.)	A light in which flashes of different duration are grouped in such a manner as to reproduce a Morse character.
	Long Flash	LFl		A light exhibiting a flash of an extended period repeated at regular intervals.
F	ALTERNATING	Al	Alt.	A rhythmic light showing light of alternating colours.

ABBREVIATIONS AND EXPLANATIONS

ABBREVIATIONS

N.	=	North	W	=	white
S.	=	South	R	=	red
E.	=	East	G	=	green
W.	=	West	Y	=	yellow
m	=	metre(s)	Bu	=	blue
s	=	second(s)	(U.S.)	=	United States
			(Fr.)	=	France

COMMON LIGHT FLASH CHARACTERS

In Canada, many fixed aids and all lighted buoys are equipped with lights that exhibit the following common flash characters. The publication "*The Canadian Aids to Navigation System*" gives detailed descriptions of all the characteristics of Aids to Navigation used in Canada.

Name.	Description.	Light Flash Characteristics.
Flashing.	A light in which a 0.5 second flash is regularly repeated at a rate of 15 flashes per minute (one flash every 4 seconds). .5 sec. flash, 3.5 sec. eclipse.	Fl 4s.
Quick Flashing.	A light in which a 0.3 second flash is regularly repeated at a rate of 60 flashes per minute (one flash every second). .3 sec. flash, .7 sec. eclipse.	Q 1s.
Very Quick Flashing.	A light in which a flash is regularly repeated at a rate of 120 flashes per minute (a flash every 1/2 second). .2 sec. flash, .3 sec. eclipse.	VQ .5s.
Morse "A".	A light in which a 0.3 second flash is followed by a 0.6 second eclipse then one second long flash repeated at a rate of 10 times per minute (every 6 seconds). 0.3 sec. flash; 0.6 sec. eclipse, 1.0 sec. flash; 4.1 sec. eclipse.	Mo (A) 6s.
Long Flash.	A light in which a flash of 2 seconds duration is repeated at a rate of 6 flashes per minute (one flash every 10 seconds). 2.0 sec. flash; 8.0 sec. eclipse.	LFI 10s.
Group Flashing(2.)	A light in which a group of 2 flashes is regularly repeated 12 times per minute (every 5 seconds). 0.4 sec. flash; 0.6 sec. eclipse, 0.4 sec. flash; 3.6 sec. eclipse.	Fl (2) 5s.
	A light in which a group of 2 flashes is regularly repeated 6 times per minute (every 10 seconds) 1.0 sec. flash; 1.0 sec. eclipse, 1.0 sec. flash; 7.0 sec. eclipse.	Fl(2) 10s.
Composite Group Flashing.	A light in which a group of 2 flashes is followed by a single flash, the whole sequence being regularly repeated 10 times per minute (every 6 seconds) 0.3 sec. flash; 0.4 sec. eclipse, 0.3 sec. flash; 1.2 sec. eclipse, 0.3 sec. flash; 3.5 sec. eclipse.	Fl(2 +1) 6s.

Pacific Coast - List of Lights, Buoys and Fog Signals

Name.	Description.	Light Flash Characteristics.
Composite Group Flashing.	<p>A light in which a group of 2 flashes is followed by a single flash, the whole sequence being regularly repeated 6 times per minute (every 10 seconds).</p> <p>0.5 sec. flash; 0.7 sec. eclipse, 0.5 sec. flash; 2.1 sec. eclipse, 0.5 sec. flash; 5.7 sec. eclipse.</p>	FI(2 + 1) 10s.
Group Quick Flashing(3).	<p>A quick flashing light in which a group of 3 flashes is regularly repeated 6 times per minute (every 10 seconds).</p> <p>0.3 sec. flash; 0.7 sec. eclipse, 0.3 sec. flash; 0.7 sec. eclipse, 0.3 sec. flash; 7.7 sec. eclipse.</p>	Q(3) 10s.
Group Very Quick Flashing(3).	<p>A very quick flashing light in which a group of 3 flashes is regularly repeated 12 times per minute (every 5 seconds).</p> <p>0.2 sec. flash; 0.3 sec. eclipse, 0.2 sec. flash; 0.3 sec. eclipse, 0.2 sec. flash; 3.8 sec. eclipse.</p>	VQ(3) 5s.
Group Quick Flashing(6) plus Long Flash.	<p>A light in which a group of 6 quick flashes is followed by a single long flash; the whole sequence being regularly repeated 4 times per minute (every 15 seconds).</p> <p>0.3 sec. flash; 0.7 sec. eclipse, 0.3 sec. flash; 0.7 sec. eclipse, 0.3 sec. flash; 0.7 sec. eclipse, 0.3 sec. flash; 0.7 sec. eclipse, 0.3 sec. flash; 0.7 sec. eclipse, 0.3 sec. flash; 0.7 sec. eclipse, 2.0 sec. flash; 7.0 sec. eclipse.</p>	(Q(6) + LFI) 15s.
Group Very Quick Flashing(6) plus Long Flash.	<p>A light in which a group of 6 very quick flashes is followed by a single long flash, the whole sequence being regularly repeated 6 times per minute (every 10 seconds)</p> <p>0.2 sec. flash; 0.3 sec. eclipse, 0.2 sec. flash; 0.3 sec. eclipse, 0.2 sec. flash; 0.3 sec. eclipse, 0.2 sec. flash; 0.3 sec. eclipse, 0.2 sec. flash; 0.3 sec. eclipse, 0.2 sec. flash; 0.3 sec. eclipse, 2.0 sec. flash; 5.0 sec. eclipse.</p>	(VQ(6) + LFI) 10 s.
Group Quick Flashing(9).	<p>A quick flashing light in which a group of 9 flashes is regularly repeated 4 times per minute (every 15 seconds).</p> <p>0.3 sec. flash; 0.7 sec. eclipse, 0.3 sec. flash; 0.7 sec. eclipse, 0.3 sec. flash; 0.7 sec. eclipse, 0.3 sec. flash; 0.7 sec. eclipse, 0.3 sec. flash; 0.7 sec. eclipse, 0.3 sec. flash; 0.7 sec. eclipse, 0.3 sec. flash; 0.7 sec. eclipse, 0.3 sec. flash; 0.7 sec. eclipse, 0.3 sec. flash; 6.7 sec. eclipse.</p>	Q(9) 15s.

Pacific Coast - List of Lights, Buoys and Fog Signals

Name.	Description.	Light Flash Characteristics.
Group Very Quick Flashing(9).	<p>A very quick flashing light in which a group of 9 flashes is regularly repeated 6 times per minute (every 10 seconds).</p> <p>0.2 sec. flash; 0.3 sec. eclipse, 0.2 sec. flash; 0.3 sec. eclipse, 0.2 sec. flash; 0.3 sec. eclipse, 0.2 sec. flash; 0.3 sec. eclipse, 0.2 sec. flash; 0.3 sec. eclipse, 0.2 sec. flash; 0.3 sec. eclipse, 0.2 sec. flash; 0.3 sec. eclipse, 0.2 sec. flash; 0.3 sec. eclipse, 0.2 sec. flash; 5.8 sec. eclipse.</p>	VQ(9) 10s
Group Flashing(5).	<p>A light in which a group of 5 flashes is regularly repeated 3 times per minute (every 20 seconds).</p> <p>0.5 sec. flash; 1.5 sec. eclipse, 0.5 sec. flash; 1.5 sec. eclipse, 0.5 sec. flash; 1.5 sec. eclipse, 0.5 sec. flash; 1.5 sec. eclipse, 0.5 sec. flash; 11.5 sec. eclipse.</p>	FI(5) 20s.
Isophase.	<p>A light in which the alterations of light and darkness are of equal length.</p> <p>1.0 sec. flash; 1.0 sec. eclipse.</p>	Iso 2s.
Isophase.	<p>A light in which the alterations of light and darkness are of equal length.</p> <p>2.0 sec. flash; 2.0 sec. eclipse.</p>	Iso 4s.
Isophase.	<p>A light in which the alterations of light and darkness are of equal length.</p> <p>3.0 sec. flash; 3.0 sec. eclipse.</p>	Iso 6s.

Table of Distances

Table of Distances at which objects can be seen at sea, according to their respective elevations and the elevation of the eye of the observer.

Height in Metres	Distances in Nautical Miles	Height in Metres	Distances in Nautical Miles
2	2.9	40	13.1
3	3.6	45	13.9
4	4.2	50	14.7
5	4.6	55	15.4
6	5.1	60	16.1
7	5.5	70	17.4
8	5.9	80	18.6
9	6.2	90	19.7
10	6.6	100	20.8
12	7.2	120	22.8
14	7.8	140	24.6
16	8.3	160	26.3
18	8.8	180	27.6
20	9.3	200	29.4
25	10.4	250	32.9
30	11.4	300	36.0
35	12.3	350	38.9
		400	41.6

Exemple:

An observer whose eye is 12 metres above the water can see a light having an elevation of 40 metres above the water at a distance:

7.2 + 13.1 = 20.3 nautical miles.

CONVERSION TABLE FOR HEIGHTS AND DISTANCES

In metres to feet

Metres	Feet
1	3.2
2	6.5
3	9.8
4	13.1
5	16.4
6	19.6
7	22.9
8	26.2
9	29.5
10	32.8
20	65.6
30	98.4
40	131.2
50	164.0
100	328.0
200	656.1
300	984.2
400	1,312.3
500	1,640.4
1,000	3,280.8
2,000	6,591.6

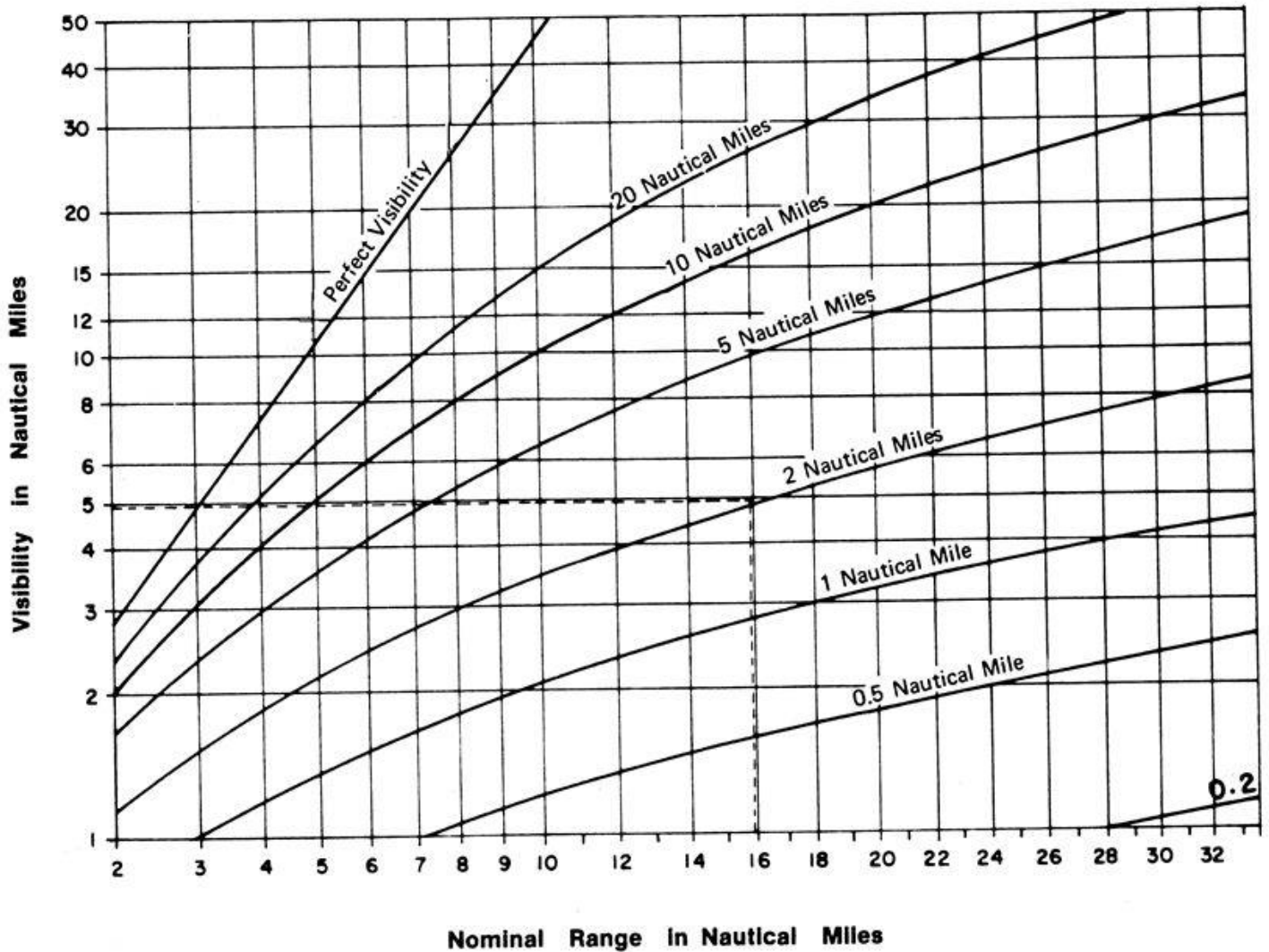
1 NAUTICAL MILE = 1852 metres

Note:

The following conversion factors may also be of assistance:

- a) multiply feet by 0.3048 to obtain metres
- b) divide metres by 0.3048 to obtain feet

NONIMAL RANGE DIAGRAM



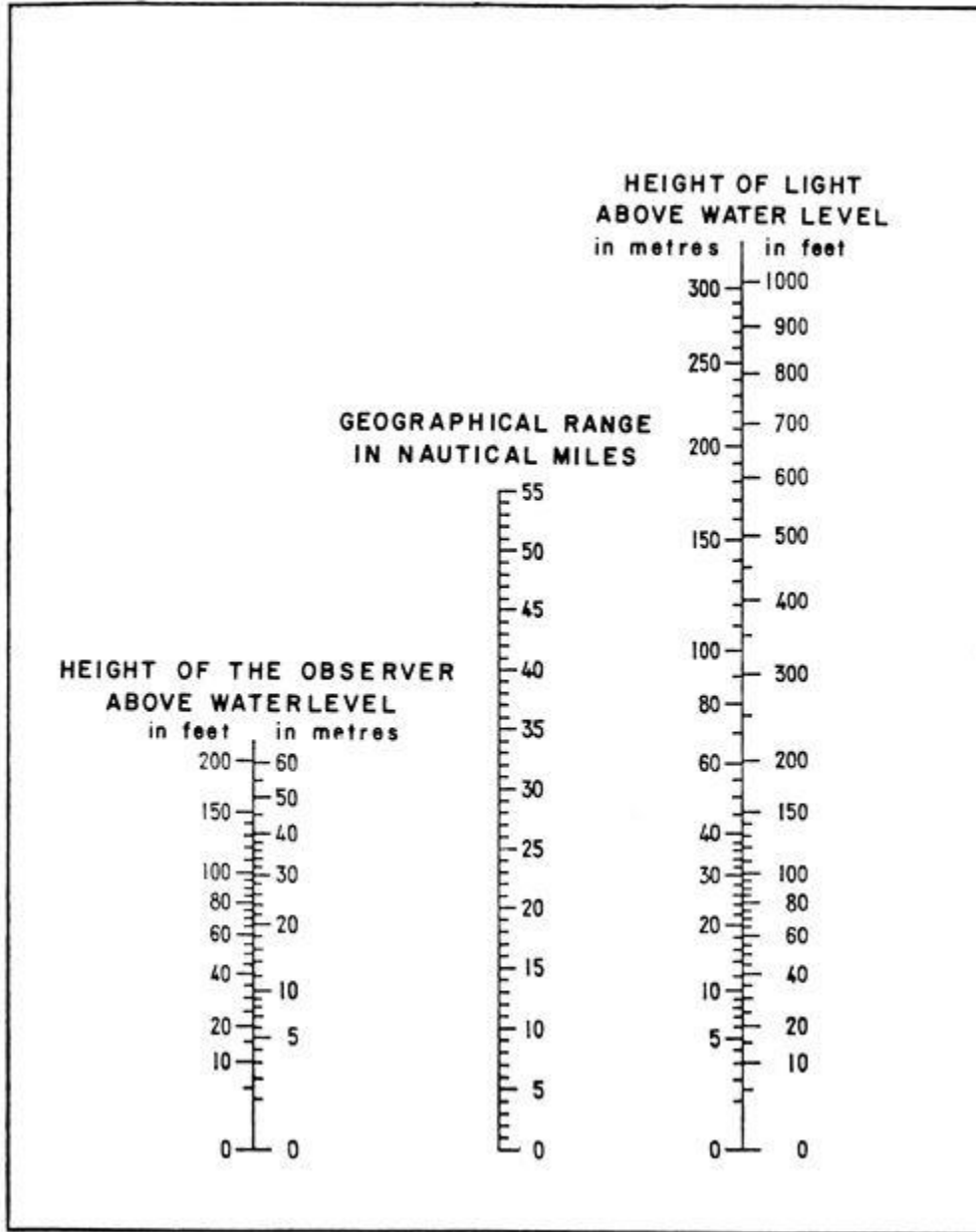
The light list in column 7 gives the nominal range of each lightstation optic where there is sufficient light to be seen 2 nautical miles or more when the meteorological visibility is 10 nautical miles.

When the mariner obtains the meteorological visibility from the weather report, he can find the distance the light can be seen at night from the nominal range diagram.

Example: The light list gives the nominal range 16 nautical miles. The weather report gives the meteorological visibility 2 nautical miles. The point on the bottom of the diagram marked 16 is followed upwards until it intersects the curve marked 2 nautical miles. Follow that height horizontally to the left margin to find that the visibility of the light is 5 nautical miles.

Caution: The nominal range diagram is correct when the meteorological visibility is the same in the whole of the distance between the ship and the lighthouse. Conditions occur when this may not be true.

NOMOGRAM



By using the above Nomogram a geographical range can be determined by placing a straightedge against the height of the respective light and the height of the observer above water level.

CANADA

AIDS TO NAVIGATION PROTECTION REGULATIONS

CANADA SHIPPING ACT, 2001

PART 5, SECTION 129

Obligation to report damage

129. (1) If a vessel, or anything towed by a vessel, runs down, moves, damages or destroys an aid to navigation in Canadian waters, the person in charge of the vessel shall, without delay, make a report to a marine communication and traffic services officer or, if that is not feasible, to an officer of the Canadian Coast Guard.

Obligation to report — navigation hazard

- (2) A person in charge of a vessel in Canadian waters who discovers an uncharted hazard to navigation, or discovers that an aid to navigation is missing, out of position or malfunctioning, shall make a report without delay to a marine communication and traffic services officer or, if that is not feasible, to an officer of the Canadian Coast Guard.

Reference: <http://laws-lois.justice.gc.ca/eng/acts/C-10.15/page-38.html#h-72>

Criminal Code

Section 439 of the *Criminal Code of Canada* provides:

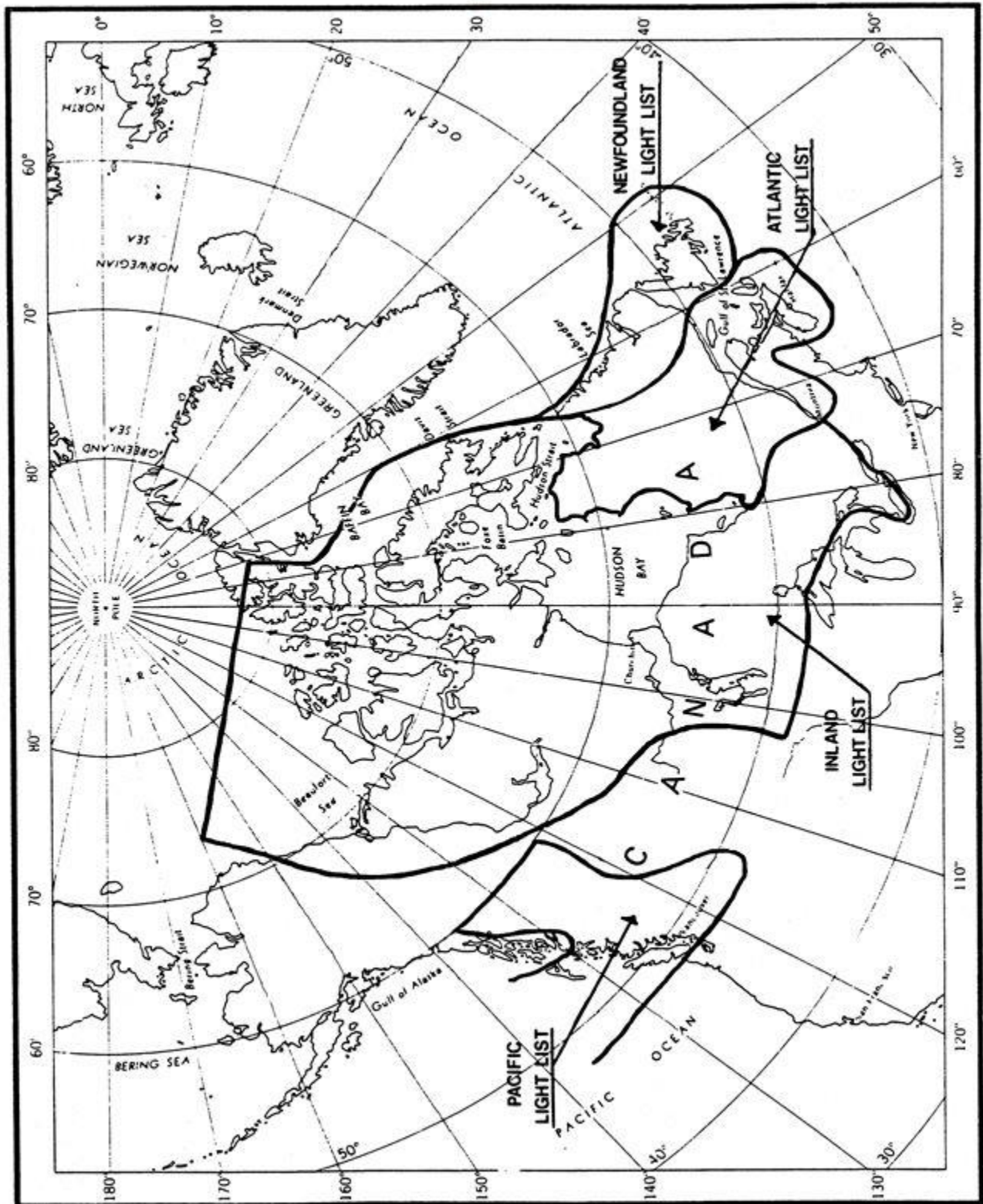
- 439 .(1) Everyone who makes fast a vessel or boat to a signal, buoy or other seamark that is used for purposes of navigation is guilty of an offence punishable on summary conviction.
- .(2) Everyone who willfully alters, removes or conceals a signal, buoy or other seamark that is used for purposes of navigation is guilty of an indictable offence and liable for imprisonment for a term not exceeding ten years.

Reference: <http://laws-lois.justice.gc.ca/eng/acts/C-46/page-202.html>

Authority: Justice Laws Canada
Transport Canada
Canadian Coast Guard
Canada Shipping Act, 2001

<http://laws-lois.justice.gc.ca/eng/acts/C-10.15/FullText.html>

LIMITS OF LIGHT LISTS



CANADIAN COAST GUARD AIDS TO NAVIGATION OFFICES

OFFICE	ADDRESS	JURISDICTION
ATLANTIC REGION:		
St. John's.	Supervisor Operations, Aids to Navigation, P.O. Box 5667, St. John's, NL, A1C 5X1, Tel.: 1 (709) 772-6131 (E) .	Province of Newfoundland and Labrador
Maritime Provinces NS, PEI, NB	Supervisor Operations, Aids to Navigation, P.O. Box 1236, Charlottetown, PEI, C1A 7M8, Tel.: 1 (902) 566-7936 (B) .	PEI, East Coast of NB to Québec Border, on Southeastern shore of Nova Scotia from Liscomb East, Cape Breton and North shore of Nova Scotia in Northumberland Strait From Cape Sable, NS to Cape St. Lawrence, Bras D'Or Lake, Strait of Canso, North of Causeway, St. Paul and Sable Island, NS Coastal Waters of the Bay of Fundy from the International Maine Boundary to Cape Sable, NS, Saint John River System
Navigational Warnings.	Tel.: 1 (709) 695-2168 (B) , 1-800-563-9089 (B) (TF) , 1 (902) 564-7751 (B) , 1-800-686-8676 (B) (TF) , Email: NAVWARN.MCTSPortAuxBasques@innav.gc.ca , NAVWARN.MCTSSydney@innav.gc.ca	
St. John's.	Superintendent, Aids to Navigation, P.O. BOX 5667, St. John's, NL, A1C 5X1, Tel.: 1 (709) 772-2800 (B) .	

- (B)** Service is available in French and English
- (E)** Service is available in English only
- (TF)** Toll Free
- (N/H)** Nights and Holidays

CANADIAN COAST GUARD AIDS TO NAVIGATION OFFICES

OFFICE	ADDRESS	JURISDICTION
CENTRAL AND ARCTIC REGION:		
Montréal, QC.	CGG Regional headquarters Central and Arctic Region 105, rue McGill, 5 th floor, Montreal, QC H2Y 2E7, Fax : 1 (514) 283-0056.	Gulf and River St. Lawrence on the North and South shores from Grondines to Labrador Border and from, Pointe Langlois to New Brunswick Border, Inland Waters that drain into River and Gulf, Hudson Bay and Strait.
Operations Centre.	Tel.: 1 (514) 283-1753 (B) , 1-855-209-1976 (B) (H/N) (TF) , Email: XCA-MontrealOps@dfo-mpo.gc.ca .	
Québec, QC.	Superintendent, Aids to Navigation and Waterways, 1550, Avenue D'Estimauville, Québec, QC, G1J 5E9, Tel.: 1 (418) 648-3574 (B)	
SAINT-LAURENT SECTOR		
Québec, QC.	Supervisor, Aids to Navigation, 1550, Avenue D'Estimauville, Québec, QC, G1J 5E9, Tel.: 1 (418) 648-3574 (B) , Fax : 1 (418) 649-6690 (B) , Email : aidesnavquebec@dfo-mpo.gc.ca .	St. Lawrence River from Beauharnois to Grondines, Richelieu River to US Border, Ottawa River to Ottawa, Inland Waters that drain into St. Lawrence, Ottawa and Richelieu Rivers.
Alert Network:	Tel.: 1 (418) 648-4366 (B) (N/H) , 1-800-363-4735 (B) (N/H) (TF) .	
GREAT LAKES SECTOR		
Navigational Warnings.	Tel : 1 (613) 925-0666 (B) . Email: NAVWARN.MCTSPrescott@innav.gc.ca	
Parry Sound, ON.	Supervisor, Aids to Navigation, 28 rue Waubeek, Parry Sound, ON, P2A 1B9, Tel.: 1 (705) 773-4322 (E) .	

- (B)** Service is available in French and English
- (E)** Service is available in English only
- (TF)** Toll Free
- (N/H)** Nights and Holidays

CANADIAN COAST GUARD AIDS TO NAVIGATION OFFICES

OFFICE	ADDRESS	JURISDICTION
WESTERN REGION:		
Victoria, BC.	Superintendent, Aids to Navigation and Waterways, 25 Huron Street, Victoria, BC, V8V 4V9, Tel.: 1 (250) 480-2600 (E), 1-800-667-2179 (T/F).	Coastal waters from the North International Boundary to the South International Boundary of British Columbia; inland waters of British Columbia, Yukon, Alberta, Saskatchewan, and Manitoba, including the inland waters of Northwest Territories up to Tuktoyaktuk.
Email : Navigational Warnings.	CCGBaseVICMNS@dfo-mpo.gc.ca Tel : 1 (250) 627-3070 (E). Email: NAVWARN.MCTSPRinceRupert@innav.gc.ca	

-
- (B) Service is available in French and English
 - (E) Service is available in English only
 - (TF) Toll Free
 - (N/H) Nights and Holidays

PACIFIC COAST – List of Lights, Buoys and Fog Signals

No.	Name	Position ----- Latitude N. Longitude W.	Light Characteristics	Focal Height in m. above water	Nomi- nal Range	Description ----- Height in meters above ground	Remarks ----- Fog Signals
KOOTENAY LAKE							
1	Two Mile Point	On E. side of W. Arm. 49 31 14.1 117 15 41.8	Fl R 4s	9.4	5	On 3-pile dolphin, red and white triangular daymark.	Year round. Chart:3050
1.3	Nelson East	NE. of bridge. 49 31 08.9 117 16 08.2	Fl G 4s	11.7	4	White square skeleton tower with green band at top, on 3-pile dolphin.	Year round. Chart:3050 Edn 04/19 (P19-040)
2	Five Mile Point	NW. of point. 49 33 11.0 117 14 34.5	Q R 1s	7.6	5	Pipe tower on 3-pile dolphin, red and white triangular daymark.	Year round. Chart:3050 Edn 05/19 (P19-039)
3	Seven Mile Point	N. of point. 49 34 17.7 117 12 40.1	Fl R 4s	9.2	4	Pipe tower on 3-pile dolphin, red and white triangular daymark.	Year round. Chart:3050 Edn 04/19 (P19-041)
4	Nine Mile Point	E. entrance to Nine Mile Narrows, West Arm. 49 35 57.5 117 09 48.0	Q R 1s	7.9	4	Pipe tower on 3-pile dolphin, red and white triangular daymark.	Year round. Chart:3050 Edn 05/19 (P19-069)
5	Kokanee Narrows	On S. side of narrows. 49 35 44.0 117 07 11.3	Q R 1s	9.4	3	Pipe tower on 3-pile dolphin, red and white triangular daymark.	Year round. Chart:3050 Edn 04/19 (P19-042)
5.3	Kokanee Point East	E. entrance of Kokanee Narrows, N. side. 49 36 04.7 117 06 47.5	Q G 1s	9.3	3	Pipe tower on 3-pile dolphin, green-white-black square daymark.	Year round. Chart:3050 Edn 04/19 (P19-043)
5.6	Strickland Creek East	SW. of Bradley Creek. 49 36 25.7 117 05 05.6	Fl R 4s	9.3	4	Pipe tower on 3-pile dolphin, red and white triangular daymark.	Year round. Chart:3050 Edn 04/19 (P19-044)
6	Harrop Point	On N. side of Narrows, near Harrop. 49 36 39 117 02 37	Fl G 4s	4.6	3	1-pile dolphin, green, white, black square daymark.	Year round. Chart:3050
6.4	Fraser Narrows	Off entrance to Narrows Creek. 49 37 03.0 116 59 33.5	Fl R 4s	7.9	4	Pipe tower on 3-pile dolphin, red and white triangular daymark.	Year round. Chart:3050 Edn 04/19 (P19-045)
7	Procter Middle Ground	Entrance to W. Arm. 49 37 25.5 116 56 44	Q G 1s	6.1	4	White cylindrical tower, green band at top on 3-pile dolphin.	Year round. Chart:3050

PACIFIC COAST – List of Lights, Buoys and Fog Signals

No.	Name	Position ----- Latitude N. Longitude W.	Light Characteristics	Focal Height in m. above water	Nomi- nal Range	Description ----- Height in meters above ground	Remarks ----- Fog Signals
KOOTENAY LAKE							
8.3	Procter Sector	E. of Procter, S. shore of West Arm. 49 37 18.9 116 56 47.0	See Remarks.	11.9	3	White square skeleton tower with red band at top, on 3-pile dolphin.	FI G 4s from 213.5° to 214.5°; Q G 1s from 214.5° to 215.5°; F G from 215.5° to 216.5°; F W from 216.5° to 217.5°; F R from 217.5° to 218.5°; Q R 1s from 218.5° to 219.5°; FI R 4s from 219.5° to 220.5°. Radar reflector. Operates 24 h. Year round. Chart:3050 Edn 06/19 (P19-036)
8.5	Procter Light	E. of Procter, S. shore of West Arm. 49 37 18.9 116 56 47.0	FI R 4s	12.1	2	White square skeleton tower with red band at top, on 3-pile dolphin. The light is mounted on the structure of the sector light.	Radar reflector. Year round. Chart:3050 Edn 06/19 (P19-037)
10	Procter	Entrance to West Arm. 49 37 32.5 116 56 18.6	FI R 4s	13.1	5	White square tower, red band at top.	Radar reflector. Year round. Chart:3050 Edn 03/19 (P19-001)
10.3	West Arm Approach	49 37 27.5 116 55 41.4	FI G 4s	7.9	5	Pipe tower on a concrete base, green-white-black square daymark.	Year round. Chart:3050 Edn 04/11 Edn 03/19 (P19-002)
11.5	Sawmill Point	49 38 24.8 116 52 06.0	FI R 4s	8.6	3	Mast, red-white-red triangular daymark. 2.0	Year round. Chart:3050 Edn 03/19 (P19-020)
12	Kootenay Bay Breakwater	49 40 24.7 116 52 22.5	FI R 4s	8.0	4	Square skeleton tower, red-white-red triangular daymark. 4.3	Year round. Chart:3050 Edn 03/19 (P19-023)
13.3	Kootenay Landing Outer	S. end of lake. 49 15 56.7 116 41 28.5	FI W 4s	9.0	6	Pipe tower on 3-pile dolphin.	Year round. Chart:3050 Edn 05/19 (P19-064)
13.4	Kuskonook	On southern extremity of pile breakwater marking entrance. Kootenay Lake. 49 17 59 116 39 42	FI W 4s	4.6	6	Mast, on pile breakwater, green, white and black square daymark.	Year round. Chart:3050 Edn 04/11
13.5	Twin Bays	49 20 34.8 116 43 21.8	Q R 1s	8.0	4	Pipe tower, red-white-red triangular daymark. 6.4	Year round. Chart:3050 Edn 03/19 (P19-025)
13.7	Banana Bay Reef	49 29 21.2 116 46 43.5	FI R 4s	7.7	4	Pipe tower, red and white triangular daymark.	Year round. Chart:3050 Edn 03/19 (P19-026) Edn 05/19

PACIFIC COAST – List of Lights, Buoys and Fog Signals

No.	Name	Position ----- Latitude N. Longitude W.	Light Characteristics	Focal Height in m. above water	Nomi- nal Range	Description ----- Height in meters above ground	Remarks ----- Fog Signals
KOOTENAY LAKE							
14	Rhinoceros Point	NW. of point. 49 32 51 116 50 18	Fl G 4s	8.5	4	Mast.	Year round. Chart:3050
14.3	Cape Horn	Crawford Bay entrance. 49 36 09.5 116 49 05.4	Fl W 4s	14.5	5	Pipe tower.	Year round. Chart:3050 Edn 03/19 (P19-027)
15	Coffee Creek	S. of creek. 49 41 35.0 116 54 19.8	Q G 1s	10.1	3	Pipe tower, green-white- black square daymark.	Year round. Chart:3050 Edn 04/11 Edn 03/19 (P19-028)
16	Woodbury Point	On the bank. 49 47 14 116 53 12	Fl G 4s	7.6	4	White mast.	Year round. Chart:3050
17	Kaslo	End of spit. 49 54 30.7 116 53 39.1	Fl G 4s	9.3	6	Single pile dolphin, green- white-black square daymark.	Year round. Chart:3050 Edn 04/11 Edn 10/20 (P20-043)
18	Kaslo North	N. of Kaslo, W. side of lake. 49 55 51.7 116 53 35.4	Fl G 4s	8.8	4	Pipe tower, green-white- black square daymark.	Year round. Chart:3050 Edn 04/11 Edn 03/19 (P19-030)
19	Schroeder Point	W. shore of lake, NE. of breakwater. 50 02 03.2 116 54 04.6	Fl G 4s	9.4	5	Pipe tower on 3-pile dolphin, green-white-black square daymark.	Year round. Chart:3050 Edn 04/11 Edn 11/11 Edn 06/19 (P19-065)
20	Lardeau	On point, SE. of launch ramp. 50 08 38.0 116 56 49.8	Fl G 4s	10.1	4	Square skeleton tower. 1.2	Year round. Chart:3050 Edn 05/19 (P19-031)

PACIFIC COAST – List of Lights, Buoys and Fog Signals

No.	Name	Position ----- Latitude N. Longitude W.	Light Characteristics	Focal Height in m. above water	Nomi- nal Range	Description ----- Height in meters above ground	Remarks ----- Fog Signals
-----	------	--	--------------------------	--	-----------------------	--	---------------------------------

SLOCAN LAKE

23	Cape Horn	On cape, E. shore of Slocan lake. 49 49 07 117 27 49	Fl W 4s	7.6	5	Mast.	Year round.
----	-----------	---	---------	-----	---	-------	-------------

Chart:N/A

PACIFIC COAST – List of Lights, Buoys and Fog Signals

No.	Name	Position ----- Latitude N. Longitude W.	Light Characteristics	Focal Height in m. above water	Nomi- nal Range	Description ----- Height in meters above ground	Remarks ----- Fog Signals	
UPPER AND LOWER ARROW LAKE – COLUMBIA RIVER								
26	Syringa Creek	W. shore. 49 20 16.3 117 52 37.2	Fl G 4s	11.8	4	Pipe tower, green-white-black square daymark. 1.9	Year round. Chart:3056 Edn 04/11 Edn 12/15 (P15-088) Edn 06/19 (P19-066)	
26.5	Tulip Point	SE. of Tulip Creek, N. shore. 49 21 31.9 117 55 23.0	Fl R 4s	18.2	4	Pipe tower. 1.9	Year round. Chart:3056 Edn 12/15 (P15-087) Edn 05/19 (P19-067)	
27	Cayuse Creek	W. shore. 49 23 32.4 118 01 02.3	Fl G 4s	10.5	4	Pipe tower, green-white-black square daymark. 2.0	Year round. Chart:3056 Edn 04/11 Edn 06/19 (P19-046)	
27.2	Renata South	E. shore. 49 26 08.0 118 04 44.9	Fl R 4s	12.3	4	White square skeleton tower with red band at top. 8.1	Year round. Chart:3056 Edn 06/19 (P19-068)	
27.3	Renata North	E. shore. 49 26 58.3 118 05 22.4	Q R 1s	9.8	4	Pipe tower, red and white triangular daymark. 2.0	Year round. Chart:3056 Edn 06/19 (P19-047)	
27.5	Bowman Creek	W. shore. 49 31 34.5 118 08 43.0	Fl G 4s	11.2	4	Pipe tower, green-white-black square daymark. 2.1	Year round. Chart:3056 Edn 04/11 Edn 06/19 (P19-048)	
28	Snag Bay	W. shore. 49 36 31.2 118 09 28.3	Q G 1s	11.2	4	Pipe tower, green-white-black square daymark. 2.1	Year round. Chart:3056 Edn 04/11 Edn 06/19 (P19-052)	
28.5	Johnston Creek East	E. shore. 49 41 31.3 118 07 42.2	Fl R 4s	9.1	4	Pipe tower, red and white triangular daymark. 2.0	Year round. Chart:3056 Edn 06/19 (P19-053)	
29	Edgewood East	E. shore. 49 45 59.9 118 06 39.2	Q R 1s	10.0	4	Pipe tower, red and white triangular daymark. 2.1	Year round. Chart:3056 Edn 06/19 (P19-054)	
29.5	Needles Sector	W. side of channel at Andres Creek. 49 53 50.8 118 05 04.5	F R W G	11.7	7	Mast, red slatwork daymark, white vertical stripe.	Red from 003°30' to 009°15'; white from 009°15' to 010°15'; green from 010°15' to 017°30'. White sector indicates preferred channel. Year round. Chart:3056
30	Upper Whatshan Sector	W. side of channel, S. of power station. 49 54 00 118 04 41.8	F G W R	13.7	8	Mast, red slatwork daymark, white vertical stripe.	Green from 220°15' to 225°45'; white from 225°45' to 230°15'; red from 230°15' to 236°30'. White sector indicates preferred channel. Year round. Chart:3056

PACIFIC COAST – List of Lights, Buoys and Fog Signals

No.	Name	Position ----- Latitude N. Longitude W.	Light Characteristics	Focal Height in m. above water	Nomi- nal Range	Description ----- Height in meters above ground	Remarks ----- Fog Signals
UPPER AND LOWER ARROW LAKE – COLUMBIA RIVER							
31	Whatshan Sector downstream	W. side of channel, N. of power station. 49 55 22.8 118 03 15.7	F R W G	10.1	7	Mast, red slatwork daymark, white vertical stripe. Red from 010°45' to 016°30'; white from 016°30' to 021°30'; green from 021°30' to 027°30'. White sector indicates preferred channel. Year round.
							Chart:3056
31.5	Fern Creek	W. shore. 49 57 33.7 118 00 46.3	Fl G	4s	13.0	4	Square skeleton tower, green-white-black square daymark. 3.5 Year round.
							Chart:3057 Edn 04/11 Edn 08/19 (P19-055)
32.7	Burton Approach	W. shore, opposite shoals off Caribou Creek. 49 58 46.8 117 55 18.9	Q G	1s	12.4	4	Square skeleton tower, green-white-black square daymark. 3.7 Year round.
							Chart:3057 Edn 04/11 Edn 08/19 (P19-056)
33	Burton West	W. side of channel. 49 59 27.1 117 54 24.1	Fl W- R	4s	15.5	4	Mast, green, white and black square daymark. Year round.
							Chart:3057 Edn 04/11
33.5	Sand Island light buoy A18	E. side of channel marking sand bar. 50 02 02.4 117 54 42	Fl R	4s	Red, marked "A18". Year round.
							Chart:3057
34	Alwen Creek	W. side of channel. 50 05 02.4 117 56 18.6	Fl G	4s	21.7	4	Mast, green, white and black square daymark. Year round.
							Chart:3057 Edn 04/11
34.5	Arrow Park	W. shore, W. side of cable ferry track. 50 06 36.8 117 54 04.5	Q G	1s	10.0	4	Square skeleton tower, green-white-black square daymark. Year round.
							Chart:3057 Edn 04/11 Edn 08/19 (P19-057)
37	Dispatch Island Sector	50 07 57.9 117 48 36.1	F R W G Fl R 4s	13.0 13.3	5 4	Mast, red slatwork daymark, white vertical stripe, red and white triangular daymark. Green from 165°35' to 174°35'; white from 174°35' to 175°35'; red from 175°35' to 183°35'. White sector indicates preferred channel. Year round.
							Chart:3057
38.5	Smith Point	W. shore. 50 12 38.3 117 49 34.3	Fl G	4s	9.6	4	Pipe tower, green-white- black square daymark. 2.0 Year round.
							Chart:3057 Edn 04/11 Edn 08/19 (P19-058)
39	Nakusp light buoy A26	50 14 09.7 117 49 29.8	Fl R	4s	Red, marked "A26". Year round.
							Chart:3057
39.5	Cape Horn	W. shore, N. of Fosthall Point. 50 21 06.6 117 55 38.6	Fl W	4s	9.5	6	Pipe tower on 3-pile dolphin. Year round.
							Chart:3057 Edn 08/19 (P19-059)

PACIFIC COAST – List of Lights, Buoys and Fog Signals

No.	Name	Position ----- Latitude N. Longitude W.	Light Characteristics	Focal Height in m. above water	Nomi- nal Range	Description ----- Height in meters above ground	Remarks ----- Fog Signals
-----	------	--	--------------------------	--	-----------------------	--	---------------------------------

UPPER AND LOWER ARROW LAKE – COLUMBIA RIVER

40	Ann Point	E. shore. 50 28 02.2 117 54 56.5	Fl R 4s	10.3	4	Pipe tower, red and white triangular daymark. 1.9	Year round. Chart:3057 Edn 08/19 (P19-060)
40.5	Albert Point	E. shore. 50 35 29.0 117 54 43.6	Q R 1s	10.6	4	Pipe tower, red and white triangular daymark. 2.0	Year round. Chart:3057 Edn 08/19 (P19-061)
40.6	Bannock Point	E. of Shelter Bay, W. shore. 50 37 54.9 117 55 15.7	Fl G 4s	11.7	4	Pipe tower, green-white- black square daymark. 2.0	Year round. Chart:3057 Edn 04/11 Edn 05/19 (P19-062)
40.7	<i>Arrowhead light buoy A29</i>	N. end of channel. Arrow Lake. 50 40 22.4 117 54 31	Fl G 4s	<i>Green, marked "A29".</i>	<i>Year round.</i> Chart:3057
41	Whiskey Point	N. shore, Beaton Arm. 50 42 21.4 117 49 21.6	Fl G 4s	9.6	4	Pipe tower, green-white- black square daymark. 2.0	Year round. Chart:3057 Edn 04/11 Edn 08/19 (P19-063)

PACIFIC COAST – List of Lights, Buoys and Fog Signals

No.	Name	Position ----- Latitude N. Longitude W.	Light Characteristics	Focal Height in m. above water	Nomi- nal Range	Description ----- Height in meters above ground	Remarks ----- Fog Signals
SHUSWAP LAKE							
42.8	Salmon Arm range	50 42 33 119 16 58	Iso Y 3s	3.0	15	Long pile of a 3-pile dolphin, red daymark, white vertical stripe.	Operates 24 h. Year round.
42.9		151° 120m from front.	Iso Y 2s	6.4	15	Mast, red daymark, white vertical stripe.	Operates 24 h. Year round.
43	Salmon Arm Inner	50 42 38.8 119 17 09.9	Fl R 4s	7.2	4	Mast on a 3 pile dolphin, 2 red triangular daymarks.	Year round. Chart:3053 Edn 02/15 (P14-056)
43.5	Salmon Arm Approach light buoy E26	50 43 08.9 119 17 37.9	Fl R 4s	Red spar, marked "E26".	Year round. Chart:3053 Edn 11/17 (P17-058)
44.2	Engineers Point	50 45 10.5 119 16 26.8	Fl W 4s	8.4	5	Mast.	Year round. Chart:3053
44.6	Steamboat Island	50 48 33.3 119 05 39.9	Fl R 4s	9.8	4	White cylindrical tower, red band at top.	Year round. Chart:3053
45	C.P.R. Tunnel	NE. of Canoe Pt. 50 49 06.4 119 02 46.5	Fl W 4s	7.6	5	White cylindrical tower, green band at top.	Year round. Chart:3053
45.5	Sicamous Narrows	50 50 13 118 59 56.8	Q G 1s	11.0	4	White cylindrical tower, green band at top on 3- pile dolphin.	Year round. Chart:3053
46	Shuswap Channel	NW. side of the railway bridge, Sicamous. 50 50 13.3 118 59 40	Fl G 4s	10.5	3	White cylindrical tower, green band at top on 3-pile dolphin.	Year round. Chart:3053
46.5	Mara Point	Mara Lake. 50 48 23.7 118 59 04.1	Fl(3) R 12s	7.6	3	White cylindrical tower, red band at top.	Year round. Chart:3053
47	Black Point	Mara Lake. 50 45 59.4 119 01 17.5	Fl R 4s	7.3	3	White mast.	Year round. Chart:3053
48	Quartzite Point	On point. 50 54 55.4 119 02 21.6	Fl G 4s	8.5	5	White cylindrical tower, green band at top.	Year round. Chart:3053
48.5	Brock Point	51 00 02.1 119 00 17.1	Fl W 4s	8.8	5	White cylindrical tower.	Year round. Chart:3053
49	Haven Point	On point on S. side of narrows. 50 59 58.5 119 01 01.6	Q W 1s	8.4	5	White cylindrical tower.	Year round. Chart:3053

PACIFIC COAST – List of Lights, Buoys and Fog Signals

No.	Name	Position ----- Latitude N. Longitude W.	Light Characteristics	Focal Height in m. above water	Nomi- nal Range	Description ----- Height in meters above ground	Remarks ----- Fog Signals
SHUSWAP LAKE							
49.2	Nine Mile Point	51 03 29.5 119 02 22.1	Fl R 4s	8.7	4	White cylindrical tower, red band at top.	Year round. Chart:3053
49.3	Encounter Point	51 07 52.1 119 01 24.1	Fl G 4s	9.2	4	White cylindrical tower, green band at top.	Radar reflector. Year round. Chart:3053
49.5	Celista Creek	51 11 47.6 119 00 06.6	Fl W 4s	9.4	5	Mast on top of 3-pile dolphin, green, white and black square daymark.	Year round. Chart:3053 Edn 04/11
50	Bughouse Bay	51 14 00 118 56 00	Fl R 4s	5.9	4	Long pile of 7-pile dolphin, red and white triangular daymark.	Year round. Chart:3053
50.2	Armstrong Point	50 57 39.1 119 07 14.8	Fl R 4s	7.8	4	White cylindrical tower, red band at top.	Year round. Chart:3053
50.5	Copper Island	50 54 40.3 119 23 53.7	Fl G 4s	8.4	4	White mast, green, white, and black square daymark.	Year round. Chart:3053
50.7	Scotch Creek	50 54 01.5 119 26 57	Q W 1s	2	Square mast on 3-pile dolphin.	Privately maintained. Year round. Chart:3053
50.8	Cruickshank Point	50 53 36.7 119 31 01	Fl W 4s	10.7	5	Mast on top of 3-pile dolphin, red and white triangular daymark.	Year round. Chart:3053
51	Reedman Point	50 54 12.1 119 23 18.3	Fl R 4s	7.5	4	Mast, red and white triangular daymark.	Year round. Chart:3053

PACIFIC COAST – List of Lights, Buoys and Fog Signals

No.	Name	Position ----- Latitude N. Longitude W.	Light Characteristics	Focal Height in m. above water	Nomi- nal Range	Description ----- Height in meters above ground	Remarks ----- Fog Signals
OKANAGAN LAKE							
51.5	Okanagan Landing Cautionary light buoy EA	50 14 07.1 119 21 48.7	Fl Y 4s	Yellow, marked "EA".	Privately maintained. Year round. Chart:3052
51.6	Okanagan Landing Cautionary light buoy EB	50 14 08.2 119 21 43.9	Fl Y 4s	Yellow, marked "EB".	Privately maintained. Year round. Chart:3052
51.7	Shorts Point	50 08 17.4 119 29 23.9	Fl G 4s	6.1	3	White cylindrical tower, green band at top on 9-pile dolphin.	Radar reflector. Year round. Chart:3052
52	Adventure Bay	50 13 39.8 119 24 16.7	Fl W 4s	5.5	3	White cylindrical tower.	Radar reflector. Year round. Chart:3052
53	Cameron Point	50 11 30.3 119 26 05.7	Fl R 4s	5.5	3	White mast.	Year round. Chart:3052
54	Whiskey Island	On island. 50 06 21.3 119 28 08.8	Fl R 4s	5.5	3	Mast, red and white triangular daymark.	Year round. Chart:3052
54.5	Northern ODAS light buoy 70-6	Off Pixie Beach. 50 04 03.6 11 18 19.4	Fl(5) Y 20s	Yellow, marked "70-6".	Year round. Chart:3052 Edn 03/12 (P12-008)
55	Traders Cove	On W. side of Okanagan Lake, N. of Kelowna. 49 56 23.7 119 29 46.1	Fl W 4s	22.9	3	White cylindrical tower, green band at top.	Year round. Chart:3052
56	Manhattan Point	Off point. 49 53 57.1 119 30 15.2	Q R 1s	5.5	3	White cylindrical tower, red band at top on 5-pile dolphin.	Year round. Chart:3052
56.5	Kelowna Yacht Club Breakwater	49 53 24.6 119 29 52.3	Fl R 4s	3.0	4	Mast.	Privately maintained. Year round. Chart:3052
57	Kelowna Breakwater	49 53 16.9 119 29 52.3	Fl W 4s	3.7	6	Mast.	Privately maintained. Year round. Chart:3052
57.1	Kelowna Breakwater South Entrance	49 53 16 119 29 49	F R	3.7	Pile.	Privately maintained. Year round. Chart:3052
57.2	Kelowna Breakwater North Entrance	49 53 18 119 29 49	F R	1.5	Pile.	Privately maintained. Radar reflector. Year round. Chart:3052

PACIFIC COAST – List of Lights, Buoys and Fog Signals

No.	Name	Position ----- Latitude N. Longitude W.	Light Characteristics	Focal Height in m. above water	Nomi- nal Range	Description ----- Height in meters above ground	Remarks ----- Fog Signals
OKANAGAN LAKE							
57.3	Westbank Breakwater	49 48 54.8 119 37 14	F G	Pile breakwater.	Privately maintained. Radar reflector. Year round. Chart:3052
57.6	Mission Creek light buoy E10	49 50 35.9 119 29 47.9	Fl R 4s	Red spar, marked "E10".	Year round. Chart:3052 Edn 10/12 (P12-046)
58	Bougeries Point	49 49 21.2 119 35 12.9	Fl W 4s	6.1	3	White cylindrical tower, green band at top on 9-pile dolphin.	Year round. Chart:3052
58.1	Summerland Breakwater	NW. corner of breakwater. 49 36 10.8 119 39 00.4	F G	Pile breakwater.	Privately maintained. Year round Chart:3052
58.3	Peachland North Breakwater	49 46 43 119 43 54	Q G 1s	4.5	7	Mast, green, white and black square daymark.	Privately maintained. Year round. Chart:3052 Edn 04/11
58.5	Summerland North Breakwater	49 36 12 119 38 54	Q W 1s	4.6	5	Long pile of a 5-pile dolphin, red and white triangular daymark.	Privately maintained. Year round. Chart:3052
59	Central ODAS light buoy 70-5	SW. of Westbank. 49 47 47.9 119 37 29.8	Fl(5) Y 20s	Yellow, marked "70-5".	Year round. Chart:3052 Edn 03/12 (P12-009)
59.3	Naramata Breakwater	On outer end of breakwater. 49 35 31.5 119 35 50.9	Q G 1s	4.6	4	Mast, green, white and black square daymark.	Privately maintained. Year round. Chart:3052 Edn 04/11
62	Halfway Point	On E. side of lake, N. of Squally Point. 49 45 50.7 119 41 28.9	Fl W 4s	7.6	3	White mast.	Year round. Chart:3052
62.5	Rattlesnake Island	49 44 55 119 43 03.2	Q W 1s	2	Mast.	Year round. Chart: 3052
63	Squally Point	On extremity of point. 49 43 34 119 43 25.1	Fl R 4s	10.7	3	White cylindrical tower, red band at top.	Year round. Chart:3052
63.5	Southern ODAS light buoy 70-1	N. of Summerland. 49 38 58.5 119 39 58.7	Fl(5) Y 20s	Yellow, marked "70-1".	Year round. Chart:3052 Edn 03/12 (P12-010)
64	Trout Creek	On Gartrell Point. 49 34 23 119 37 04.1	Fl G 4s	6.7	3	White cylindrical tower, green band at top on pier.	Year round. Chart:3052

PACIFIC COAST – List of Lights, Buoys and Fog Signals

No.	Name	Position ----- Latitude N. Longitude W.	Light Characteristics	Focal Height in m. above water	Nomi- nal Range	Description ----- Height in meters above ground	Remarks ----- Fog Signals
-----	------	--	--------------------------	--	-----------------------	--	---------------------------------

OKANAGAN LAKE

64.3	Penticton Breakwater	W. extremity of breakwater. 49 30 21.6 119 35 14.2	Q G 1s	4.6	3	Mast, green, white and black square daymark.	Year round.
							Chart:3052 Edn 04/11
64.4	Skaha Lake Breakwater	49 27 05 119 34 51	Fl R 4s	2.4	4	Mast.	Year round.
							Chart:3052

PACIFIC COAST – List of Lights, Buoys and Fog Signals

No.	Name	Position ---- Latitude N. Longitude W.	Light Characteristics	Focal Height in m. above water	Nomi- nal Range	Description ---- Height in meters above ground	Remarks ---- Fog Signals
-----	------	---	--------------------------	--	-----------------------	---	--------------------------------

SETON LAKE

65	Retaskit	On point on N. side of lake. 50 41 33 122 07 05	Fl W 4s	4.3	5	White mast.	Year round.	
							Chart:N/A	
65.2	Shalath Approach	50 42 45 122 10 45	Fl G 4s	5.2	4	White mast.	Year round.	
							Chart:N/A	

PACIFIC COAST – List of Lights, Buoys and Fog Signals

No.	Name	Position ----- Latitude N. Longitude W.	Light Characteristics	Focal Height in m. above water	Nomi- nal Range	Description ----- Height in meters above ground	Remarks ----- Fog Signals
WEST COAST, VANCOUVER ISLAND							
66 G5172	Cape Scott	On NW. tip of Vancouver Island. 50 46 56.5 128 25 39.0	Fl W 10s	69.9	19	Square skeleton tower, red top. 9.0	Flash 0.2 s; eclipse. 9.8 s. Visible from 344° through N., E. and S. to 246°. Operates 24 h. Year round. Chart:3625 Edn 03/18 (P18-045)
67 G5174	Sea Otter Cove	E. side of cove. 50 40 15.9 128 21 01.9	Fl R 4s	6.5	5	White square tower, red band at top.	Year round. Chart:3624 Edn 03/18 (P17-101)
67.4	<i>East Dellwood ODAS light buoy 46207</i>	50 52 30 129 54 54	Fl(5) Y 20s	<i>Yellow, marked "46207".</i>	Year round. Chart:3744 Edn 10/12 (P12-047)
67.8 G5190.4	Greenwood Point	Winter Harbour. 50 30 35.1 128 01 34.4	Q G 1s	6.5	4	White cylindrical tower, green band at top.	Year round. Chart:3686 Edn 08/18 (P18-089)
68 G5178	Quatsino	On SE. end of Kains Island. 50 26 28.3 128 01 56.8	Fl W 5s	28.4	18	White cylindrical tower.	Flash 0.1 s; eclipse 4.9 s. Visible from 224° through W., N. and E. to 104°. Operates 24 h. Year round. Chart:3686 Edn 03/11 (P11-004)
68.2	<i>Billard Rock light and whistle buoy M3</i> Racon - - - (G) X & S Bands	S. of Gillam Islands. 50 25 47.2 127 57 47.7	Fl G 4s	<i>Green, marked "M3".</i>	Year round. Chart:3686
68.3 G5179	Cliffe Point	Extremity of point, Quatsino Sound. 50 27 51.7 127 56 12.6	Fl R 4s	10.9	7	White square tower, red band at top.	Year round. Chart:3686 Edn 10/18 (P18-088)
68.5 G5180	Bedwell Islands	S. end of islet, Quatsino Sound. 50 28 33.1 127 53 44.8	Fl G 4s	8.5	5	White square tower, green band at top.	Year round. Chart:3679 Edn 06/13 (P13-007) Edn 08/18 (P18-087)
68.6 G5180.4	Koskimo Islands	Quatsino Sound. 50 28 37.9 127 51 17.5	Q R 1s	7.0	4	White square tower, red band at top.	Year round. Chart:3679 Edn 08/18 (P18-086)
68.8 G5181	Brockton Island	NW. end of island. 50 29 21.0 127 46 17.4	Fl R 4s	6.8	4	White square tower, red band at top.	Year round. Chart:3679 Edn 08/18 (P18-085)
69 G5182	Ildstad Islands	On SE. extremity of E. island. 50 30 55.8 127 41 51.5	Fl G 4s	7.4	5	White square tower, green band at top.	Year round. Chart:3679 Edn 10/18 (P18-084)

PACIFIC COAST – List of Lights, Buoys and Fog Signals

No.	Name	Position ----- Latitude N. Longitude W.	Light Characteristics	Focal Height in m. above water	Nomi- nal Range	Description ----- Height in meters above ground	Remarks ----- Fog Signals
WEST COAST, VANCOUVER ISLAND							
70 G5184	Leeson Point	Near S. extremity of reef off point. 50 32 07.2 127 37 35.2	Q G 1s	5.0	4	White cylindrical tower, green band at top.	Radar reflector. Year round. Chart:3681
70.5	Quatsino Narrows	Quatsino Sound. 50 32 07.3 127 35 07.7	Fl G 4s	4.3	4	Mast, green, white and black square daymark.	Year round. Chart:3681 Edn 10/10 (P10-116)
71 G5186	Ohlsen Point	On the point. 50 32 03.5 127 34 11.1	Q G 1s	4.6	3	White cylindrical tower, green band at top.	Radar reflector. Year round. Chart:3681
72 G5188	Makwazniht Island	On the island, Quatsino Narrows. 50 33 22.1 127 33 19.0	Q R 1s	5.1	4	White square tower, red band at top.	Year round. Chart:3681 Edn 10/18 (P18-080)
73 G5189	Stragglings Islands	W. end of largest island. 50 35 40.3 127 42 08.3	Fl R 4s	7.4	5	White square tower, red band at top.	Year round. Chart:3679 Edn 06/18 (P18-079)
73.4 G5189.4	McNiffe Rock	Neroutsos Inlet. 50 31 17.2 127 36 44.8	Fl W 4s	6.8	5	White square tower.	Radar reflector. Year round. Chart:3681 Edn 01/19 (P18-078)
73.5	<i>Buchholz Rock light buoy M14</i>	50 29 18.5 127 34 23.4	<i>Fl R 4s</i>	<i>Red, marked "M14".</i>	<i>Year round.</i> Chart:3679
74 G5190	Frigon Islets	On SW. point of the most westerly islet. 50 25 03.9 127 29 38.7	Fl G 4s	4.5	5	Square base, green, white and black square daymark.	Year round. Chart:3681 Edn 06/18 (P18-077)
74.5 G5190.2	Mist Rock	N. of Frigon Islets, Neroutsos Inlet. 50 25 46.9 127 30 03.7	Fl G (2+1)	6.9	4	White square tower, red bands at top and bottom, red diamond with green square in the center.	Radar reflector. Year round. Chart:3681 Edn 06/18 (P18-076)
75 G5191	Rugged Islands	N. point of N. island. 50 19 10.5 127 54 57.9	Fl W 4s	8.7	5	White square skeleton tower.	Year round. Chart:3680 Edn 06/13 (P13-006) Edn 12/17 (P17-102)
76 G5192	Donald Islets	N. side of large islet. 50 13 51.5 127 48 24	Fl(2) W 6s	27.4	5	Mast.	Year round. Chart:3680 Edn 02/12 (P11-068)
77 G5194	Solander Island	50 06 40.5 127 56 17	Fl W 10s	94.2	11	White cylindrical tower.	Flash 1 s; eclipse 9 s. Year round. Chart:3680
78 G5198	Lookout Island	E. side of island. 49 59 52 127 26 57.4	Fl G 4s	15.5	8	White cylindrical tower, green band at top.	Year round. Chart:3677 Edn 04/11 (P11-006)

PACIFIC COAST – List of Lights, Buoys and Fog Signals

No.	Name	Position ----- Latitude N. Longitude W.	Light Characteristics	Focal Height in m. above water	Nomi- nal Range	Description ----- Height in meters above ground	Remarks ----- Fog Signals
WEST COAST, VANCOUVER ISLAND							
81 G5200	Gayward Rock	W. entrance to Nicolaye Channel. 50 01 15.3 127 23 27.5	Q W 1s	8.4	6	White square tower.	Radar reflector. Year round. Chart:3677 Edn 03/18 (P18-031)
81.5 G5201	Rolston Island	Nicolaye Channel, Kyuquot Sound. 50 01 16.5 127 21 57.9	Fl R 4s	6.3	3	White square tower, red band at top.	Year round. Chart:3677 Edn 03/18 (P18-032)
82 G5202	Amos Island	Nicolaye Channel, Kyuquot Sound. 50 00 45.8 127 21 10.4	Fl W 4s	7.5	3	White square tower.	Year round. Chart:3677 Edn 03/18 (P18-033)
83 G5202.6	Rugged Point	49 58 13.7 127 15 07.6	Fl W 4s	15.4	7	White mast.	Year round. Chart:3677 Edn 02/18 (P17-103)
84	<i>Kyuquot Channel light and whistle buoy M38</i>	<i>Entrance to channel. 49 56 07.3 127 17 39.5</i>	<i>Fl R 4s</i>	<i>.....</i>	<i>.....</i>	<i>Red, marked "M38".</i>	<i>Year round.</i> Chart:3677
85 G5203	Karouk Island	At entrance to Fair Harbour, Tahsish Inlet. 50 04 36.9 127 09 40.2	Fl W 4s	7.5	5	White cylindrical tower.	Year round. Chart:3677 Edn 03/18 (P18-034)
86 G5203.2	Fair Harbour Approach	50 04 28.4 127 09 23.1	Fl G 4s	7.9	4	White square skeleton tower with green band at top.	Radar reflector. Year round. Chart:3677 Edn 06/19 (P18-073)
87 G5203.4	Fair Harbour	On E. shore at the harbour entrance. 50 04 07.3 127 08 38.0	Fl W 4s	10.5	5	White cylindrical tower.	Year round. Chart:3677 Edn 03/18 (P18-040)
87.5	<i>South Brooks ODAS light buoy 46132</i>	<i>49 44 18.7 127 55 48.5</i>	<i>Fl(5) Y 20s</i>	<i>.....</i>	<i>.....</i>	<i>Yellow, marked "46132".</i>	<i>Year round.</i> Chart:3604
88.1	<i>Esperanza Inlet light and whistle buoy M40</i>	<i>49 47 07.4 127 02 28.5</i>	<i>Fl R 4s</i>	<i>.....</i>	<i>4</i>	<i>Red, marked "M40".</i>	<i>Year round.</i> Chart:3676
	Racon - - (K) X & S Bands						
89	<i>Middle Reef light buoy M41</i>	<i>E. of reef. 49 47 45 127 02 55.8</i>	<i>Fl G 4s</i>	<i>.....</i>	<i>.....</i>	<i>Green, marked "M41".</i>	<i>Year round.</i> Chart:3676
90 G5204	Nuchatlitz	On NW. extremity of unnamed island. 49 49 11.2 126 58 54.1	Fl W 4s	12.0	5	White cylindrical tower.	Radar reflector. Year round. Chart:3676 Edn 01/18 (P17-117)

PACIFIC COAST – List of Lights, Buoys and Fog Signals

No.	Name	Position ----- Latitude N. Longitude W.	Light Characteristics	Focal Height in m. above water	Nomi- nal Range	Description ----- Height in meters above ground	Remarks ----- Fog Signals
WEST COAST, VANCOUVER ISLAND							
91 G5206	Double Island	On the island. 49 50 38.3 126 59 51.8	Fl W 10s	10.2	7	White cylindrical tower, green band at top.	Flash 1 s; eclipse 9 s. Year round. Chart:3676 Edn 06/14 (P14-025)
92 G5206.4	Centre Island	NW. shore of island. 49 50 56.7 126 56 08.0	Fl R 4s	7.8	5	White cylindrical tower, red band at top.	Radar reflector. Year round. Chart:3676 Edn 03/18 (P18-035)
93 G5206.6	Ehatisaht	On point, E. of Ehatisaht. 49 52 51.1 126 49 31.5	Fl W 4s	10.6	5	White square tower.	Year round. Chart:3676 Edn 06/13 (P13-010) Edn 03/18 (P18-017)
94 G5207	Steamer Point	On point. 49 53 11.4 126 47 52.7	Q W 1s	7.4	6	White square tower.	Year round. Chart:3676 Edn 05/18 (P18-041)
95 G5207.6	Zeballos Inlet South	W. shore. 49 54 25.2 126 48 03.1	Fl G 4s	8.7	5	White square tower, green band at top.	Year round. Chart:3676 Edn 06/18 (P18-072) Edn 11/19 (P19-090)
96 G5208	Zeballos Inlet	On small island. 49 56 46.8 126 48 59.8	Q G 1s	13.0	6	White square tower, green band at top.	Year round. Chart:3676 Edn 07/18 (P18-075) Edn 11/19 (P19-091)
97 G5209	Zeballos Inlet North	On E. shore. 49 57 34.0 126 50 45.4	Q R 1s	7.4	4	White square tower, red band at top.	Year round. Chart:3676 Edn 06/18 (P18-071) Edn 11/19 (P19-092)
97.8 G5209.5	McBride Bay	49 51 39.4 126 43 47.3	Q R 1s	6.8	5	White square tower, red band at top. 4.6	Radar reflector. Year round. Chart:3676 Edn 03/18 (P18-012)
98 G5210	Tahsis Narrows North	North side of narrows. 49 51 52.9 126 42 28.8	Q W 1s	6.8	4	White square tower.	Radar reflector. Year round. Chart:3676 Edn 02/18 (P18-009)
98.3 G5210.4	Tahsis Narrows South	South side of narrows. 49 51 36.0 126 41 30.4	Fl(2) W 6s	7.2	5	White square tower.	Flash 0.5 s; eclipse 1s; flash 0.5 s; eclipse 4s. Radar reflector. Year round. Chart:3676 Edn 03/18 (P18-011)
99 G5211	Tahsis Narrows	E. entrance to narrows, on Mozino Point. 49 51 33.6 126 40 26.2	Fl W 4s	7.4	5	White square tower.	Year round. Chart:3676 Edn 06/18 (P18-070) Edn 11/19 (P19-093)

PACIFIC COAST – List of Lights, Buoys and Fog Signals

No.	Name	Position ----- Latitude N. Longitude W.	Light Characteristics	Focal Height in m. above water	Nomi- nal Range	Description ----- Height in meters above ground	Remarks ----- Fog Signals
WEST COAST, VANCOUVER ISLAND							
99.5 G52 13	Santiago	49 47 15.7 126 39 15.6	Fl G 4s	4.6	5	White square skeleton tower, green band at top.	Year round. Chart:3676 Edn 04/11 Edn 09/17 (P17-051)
100 G52 14	Tsowwin Narrows	On edge of spit extending out from E. side of inlet. 49 46 35 126 38 36.5	Q R 1s	3.8	3	Long pile of a 9-pile dolphin, red and white triangular daymark.	Year round. Chart:3676 Edn 03/14 (P14-012)
100.2 G52 14.2	Tsowwin Narrows West	49 46 24.1 126 38 43.4	Q G 1s	6.8	2	White square skeleton tower, green band at top.	Visible from 154° through S. and W. to 340°. Year round. Chart:3676 Edn 09/17 (P17-048)
100.8 G52 14.6	Bodega	E. of Bodega Island. 49 44 13.1 126 37 25.8	Fl R 4s	4.0	4	White square skeleton tower, red band at top.	Visible from 338° through N. and E. to 164°. Year round. Chart:3675 Edn 09/17 (P17-049)
101 G52 15	Princesa Channel	On edge of reef at E. entrance to channel. 49 43 23.6 126 37 35.2	Fl G 4s	7.4	4	White square tower, green band at top.	Radar reflector. Year round. Chart:3675 Edn 04/18 (P18-014)
102 G52 15.4	Kendrick Inlet	On rock. 49 43 06.6 126 38 29.4	Fl W 4s	7.3	5	White square tower.	Radar reflector. Year round. Chart:3675 Edn 04/18 (P18-013)
102.5 G52 15.6	Jewitt Cove	49 41 56.4 126 36 05.1	Fl G 4s	4.4	5	White concrete base, green, white and black square daymark.	Year round. Chart:3675 Edn 05/18 (P18-039)
103 G52 16	Canal Island	On W. side of island. 49 41 17.1 126 35 09.0	Fl R 4s	6.9	4	White square tower, red band at top.	Year round. Chart:3675 Edn 12/17 (P17-107)
103.5 G52 16.4	Salter Point	49 40 57.3 126 35 13.9	Q G 1s	7.4	4	White square tower, green band at top.	Visible from 165° through S., W. and N. to 360°. Year round. Chart:3675 Edn 12/17 (P17-106)
104 G52 17	Boston Point	On point. 49 39 41.1 126 36 45.9	Fl G 4s	9.4	4	White square tower, green band at top.	Year round. Chart:3675 Edn 03/18 (P18-038)
104.8 G52 17.4	Vernaci Island	49 38 12.3 126 35 34.2	Fl(3) R 12s	6.9	5	White square skeleton tower, red band at top.	Flash 0.5s; eclipse 2s, Flash 0.5s; eclipse 2s, Flash 0.5s; eclipse 6.5s, Year round. Radar reflector. Chart:3675 Edn 02/16 (P15-102)

PACIFIC COAST – List of Lights, Buoys and Fog Signals

No.	Name	Position ----- Latitude N. Longitude W.	Light Characteristics	Focal Height in m. above water	Nomi- nal Range	Description ----- Height in meters above ground	Remarks ----- Fog Signals
WEST COAST, VANCOUVER ISLAND							
105 G52 19	Nootka	On summit of San Rafael Island. 49 35 33.5 126 36 55.4	Fl W 12s	30.9	19	Red square skeleton tower.	Flash 0.2 s; eclipse 11.8 s. Operates 24 h. Year round. Chart:3675
106	<i>Bajo Reef light and whistle buoy M56</i>	<i>S. of reef.</i> 49 33 48 126 50 00	<i>Fl R 4s</i>	<i>Red, marked "M56".</i>	<i>Year round.</i> Chart:3675
107 G52 19.4	Clerke Peninsula	On S. extremity of peninsula. 49 36 08.8 126 32 17.8	Fl W 4s	17.3	5	White square tower.	Year round. Chart:3675 Edn 01/18 (P17-121) Edn 02/18 (P18-008)
108 G52 18.3	San Carlos Point	On point. 49 41 09.4 126 31 16.8	Q W 1s	7.0	6	White square tower.	Radar reflector. Year round. Chart:3675 Edn 01/18 (P17-122)
108.5 G52 19.6	Zuciarde Channel South	S. entrance to channel. 49 35 43.0 126 31 18.4	Fl R 4s	9.0	4	White cylindrical tower, red band at top.	Radar reflector. Year round. Chart:3675 Edn 03/18 (P18-036)
109 G52 18.5	Hanna Channel	On point, NE. shore of Bligh Island. 49 40 34.5 126 29 45.1	Fl G 4s	6.8	4	White cylindrical tower, green band at top.	Radar reflector. Year round. Chart:3675 Edn 01/18 (P17-123)
109.5 G52 20	Zuciarde Channel	E. side of Bligh Island. 49 39 06.5 126 29 02.8	Fl(3) G 12s	7.4	5	White square tower with green band at top.	Flash 0.5 s; eclipse 2 s; flash 0.5 s; eclipse 2 s; flash 0.5 s; eclipse 6.5 s. Year round. Chart:3675 Edn 08/18 (P18-074) Edn 02/20 (P19-126)
109.8 G52 20.1	Anderson Point	49 38 46.0 126 28 17.5	Fl(3) R 12s	7.4	4	White cylindrical tower, red band at top.	Flash 1 s; eclipse 2 s; flash 1 s; eclipse 2 s; flash 1 s; eclipse 5 s. Radar reflector. Year round. Chart:3675 Edn 03/18 (P17-124)
110 G52 20.2	Atrevida Point	On the point. 49 39 10.7 126 26 27.4	Q G 1s	8.1	3	White square tower, green band at top.	Radar reflector. Year round. Chart:3675 Edn 02/18 (P17-125)
110.3 G52 20.4	Gore Island West	W. extremity of island. 49 38 56.6 126 26 00.5	Q R 1s	7.7	4	White cylindrical tower, red band at top.	Visible from 007° through E. and S. to 235°. Radar reflector. Year round. Chart:3675 Edn 12/17 (P17-111)

PACIFIC COAST – List of Lights, Buoys and Fog Signals

No.	Name	Position ----- Latitude N. Longitude W.	Light Characteristics	Focal Height in m. above water	Nomi- nal Range	Description ----- Height in meters above ground	Remarks ----- Fog Signals
WEST COAST, VANCOUVER ISLAND							
110.5 G5220.6	Gore Island	N. side of island. 49 39 16.3 126 23 33.5	Fl R 4s	7.0	4	White square tower, red band at top.	Radar reflector. Year round. Chart:3675 Edn 02/18 (P17-128)
110.7 G5220.8	Williamson Passage	49 39 08.0 126 22 22.2	Fl G 4s	4.5	4	White square tower, green band at top.	Year round. Chart:3675 Edn 05/18 (P18-037)
111 G5221	Muchalat Inlet	On point, on N. shore of inlet. 49 38 40.8 126 20 53.3	Q G 1s	6.9	3	White square tower, green band at top.	Radar reflector. Year round. Chart:3675 Edn 02/18 (P17-130)
111.8 G5221.1	Houston River	NE. of river entrance. 49 38 29.0 126 17 31.7	Fl R 4s	4.3	5	White square tower, red band at top.	Year round. Chart:3675 Edn 02/18 (P17-129)
112 G5221.2	Muchalat Inlet East	On N. shore of inlet. 49 39 05.0 126 15 46.2	Fl G 4s	6.3	3	White cylindrical tower, green band at top.	Radar reflector. Year round. Chart:3675 Edn 12/17 (P17-112)
112.2 G5221.4	Muchalat Inlet South Shore	S. side of inlet. 49 39 13.8 126 12 51.9	Fl R 4s	7.5	4	White cylindrical tower, red band at top.	Visible from 70° through E. and S. to 257°. Radar reflector. Year round. Chart:3675 Edn 09/17 (P17-047)
112.4 G5221.6	Victor Island	North side of island. 49 39 47.3 126 09 32.1	Fl R 4s	7.9	5	White square tower, red band at top.	Year round. Chart:3675 Edn 03/18 (P17-113)
113 G5222	Gold River	W. side of river entrance. 49 40 30.0 126 07 39.2	Q G 1s	8.3	3	White cylindrical tower, green band at top.	Visible from 198° through W. and N. to 79°. Radar reflector. Year round. Chart:3675 Edn 12/17 (P17-109)
114 G5224	Estevan Point	SW. extremity of point at Hole-in-the-Wall. 49 22 58.7 126 32 38.5	Fl(2) W 15s	37.5	17	White octagonal tower.	Flash 0.2 s; eclipse 4.8 s; flash 0.2 s; eclipse 9.8 s. Operates 24 h. Year round. Chart:3674
115.1	Hesquiat Harbour	49 23 39.7 126 27 55.7	Fl W 4s	Mast.	Privately maintained. Year round. Chart:3674
117 G5226	Mate Island	E. end of island. 49 20 59.9 126 16 04.3	Q W 1s	9.6	6	White cylindrical tower, green band at top.	Radar reflector. Year round. Chart:3674

PACIFIC COAST – List of Lights, Buoys and Fog Signals

No.	Name	Position ----- Latitude N. Longitude W.	Light Characteristics	Focal Height in m. above water	Nomi- nal Range	Description ----- Height in meters above ground	Remarks ----- Fog Signals
WEST COAST, VANCOUVER ISLAND							
117.5 G5226.2	Sharp Point	E. side of entrance, Hot Springs Cove. 49 23 38.8 126 15 35.9	Fl W 10s	28.4	10	White cylindrical tower.	Flash 1 s; eclipse 9 s. Year round. Horn - Blast 3 s; sil. 27 s. Chart:3674 Edn 08/11 (P11-019)
118 G5226.4	Starling Point	On point. 49 23 38.8 126 13 51	Q W 1s	6.0	4	White cylindrical tower.	Radar reflector. Year round. Chart:3674
118.3 G5226.6	Driver Point	Stewardson Inlet entrance. 49 26 43.1 126 16 04.2	Q W 1s	6.8	6	White cylindrical tower.	Radar reflector. Year round. Chart:3674
118.5 G5229.4	Clio Island	On W. end of island. 49 23 37.8 126 11 02.5	Fl W 4s	17.7	5	Mast, red and white triangular daymark.	Year round. Chart:3674
119 G5230	Hayden Passage	On rock in middle of passage. 49 23 43.8 126 06 23.3	Fl R 4s	5.5	5	White cylindrical tower, red band at top.	Radar reflector. Year round. Chart:3674
119.4 G5231.4	McKay Island	W. side of island. 49 18 39.3 126 03 31	Fl R 4s	9.5	4	White cylindrical tower, red band at top.	Radar reflector. Year round. Chart:3674
120 G5232	Matilda Inlet	On outside edge of reef, W. side of creek entrance. 49 18 12 126 04 26	Fl W 4s	5.3	5	White cylindrical tower, red band at top.	Radar reflector. Year round. Chart:3674
121 G5233	Marktosis	In shallow bay. 49 16 42.1 126 03 42.2	Fl W 4s	4.6	5	White cylindrical tower.	Radar reflector. Year round. Chart:3674
122 G5231	Tibbs Islet	On islet, S. side of Russell Channel. 49 13 46.1 126 06 33.8	Fl W 4s	11.1	7	White mast.	Year round. Chart:3673
123 G5234	Monks Islet	On islet, W. entrance to Calmus Passage. 49 13 55.6 126 00 59.1	Fl(3) W 12s	14.4	7	Mast.	Year round. Chart:3673 Edn 12/11 (P11-063)
123.3	Coomes Bank light buoy Y11	Off S. end of bank, W. entrance to Calmus Passage. 49 13 17.4 126 00 08.4	Fl G 4s	Green, marked "Y11".	Year round. Chart:3673 Edn 09/17 (P17-045)

PACIFIC COAST – List of Lights, Buoys and Fog Signals

No.	Name	Position ----- Latitude N. Longitude W.	Light Characteristics	Focal Height in m. above water	Nomi- nal Range	Description ----- Height in meters above ground	Remarks ----- Fog Signals
WEST COAST, VANCOUVER ISLAND							
124 G5238	Morfee Island	On SE. end of island. 49 13 03.4 125 57 19	Q W 1s	8.1	6	White cylindrical tower, green band at top.	Radar reflector. Year round. Chart:3673
125 G5240	Maurus Channel	On rock, E. side of channel. 49 12 13.7 125 55 50.7	Fl R 4s	5.9	4	White cylindrical tower, red band at top.	Radar reflector. Year round. Chart:3673
126	<i>Meares Spit light buoy Y8</i>	<i>W. end, Heynen Channel.</i> 49 10 21.3 125 55 57.2	Q R 1s	<i>Red, marked "Y8".</i>	<i>Year round.</i> Chart:3685
127 G5240.4	Stockham Island	Off W. end of island. 49 10 17.1 125 54 27.1	Fl R 4s	5.2	4	White cylindrical tower, red band at top.	Radar reflector. Year round. Chart:3685
128	<i>Stubbs Spit light buoy Y25</i>	<i>E. entrance to Heynen Channel.</i> 49 10 06.3 125 54 31.2	Q G 1s	<i>Green, marked "Y25".</i>	<i>Year round.</i> Chart:3685
129 G5241	Deadman Islets	On the southerly islet. 49 09 43.8 125 54 30.5	Fl R 4s	4.5	4	Mast.	Year round. Chart:3685 Edn 03/12 (P12-012)
129.9 G2541.7	Tofino Breakwater	On outer end of breakwater. 49 09 16.6 125 54 04.4	Fl W 4s	5.7	5	Mast, red and white triangular daymark.	Year round. Chart:3685
132	<i>Felice Island light buoy Y3</i>	<i>S. of island.</i> 49 08 45.3 125 55 28.2	Q G 1s	<i>Green, marked "Y3".</i>	<i>Year round.</i> Chart:3685
132.5	Wickaninnish Island	Clayoquot Sound South. 49 08 28.3 125 56 00.2	Fl W 4s	4	White mast, green, white, black square daymark.	Year round. Chart:3685 Ed 11/13 (P13-025)
133	<i>Templar Channel light buoy Y2</i>	<i>NE. of Echachis Island.</i> 49 08 00 125 55 36.2	Fl R 4s	<i>Red, marked "Y2".</i>	<i>Year round.</i> Chart:3685
133.5	<i>Tonquin Island light buoy Y1</i>	<i>E. of Thorn Reef, Templar Channel.</i> 49 07 36.3 125 55 24.2	Fl G 4s	<i>Green, marked "Y1".</i>	<i>Year round.</i> Chart:3685
134 G5242	Lennard Island	On SW. point of island. 49 06 37.5 125 55 24.7	Fl W 10s	35.1	17	White cylindrical tower, red top.	Flash 0.2 s; eclipse 9.8 s. Operates 24 h. Year round. Chart:3685

PACIFIC COAST – List of Lights, Buoys and Fog Signals

No.	Name	Position ----- Latitude N. Longitude W.	Light Characteristics	Focal Height in m. above water	Nomi- nal Range	Description ----- Height in meters above ground	Remarks ----- Fog Signals
-----	------	--	--------------------------	--	-----------------------	--	---------------------------------

WEST COAST, VANCOUVER ISLAND

134.5	UVic Campbell ODAS light buoy	Wickaninnish Bay, NW. of Quistis Point. 49 00 10.8 125 42 11.9	Fl(5) Y 20s	Yellow ODAS.	Private aid. Year round. Chart:3602 Edn 04/16 Edn 04/20 (P20-007)
-------	----------------------------------	--	-------------	-------	-------	--------------	---

Barkley Sound

135 G5246	Amphitrite Point	On extremity of point, entrance to Ucluelet Harbour. 48 55 16.1 125 32 28.2	Fl W 12s	15.2	15	White rectangular tower, red top.	Flash 0.2 s; eclipse 11.8 s. Operates 24 h. Year round. Horn - Blast 2 s; sil. 18 s. Chart:3646
--------------	-------------------------	---	----------	------	----	--------------------------------------	---

136	Carolina Channel light and whistle buoy Y42	Off Amphitrite Point. 48 54 42.1 125 32 39.6	Fl R 4s	Red, marked "Y42".	Year round. Chart:3646 Edn 09/20 (P20-040)
-----	---	--	---------	-------	-------	--------------------	--

136.5	Carolina Passage Inner light and bell buoy Y43	Carolina Channel, W. entrance to Ucluelet Inlet. 48 55 09.8 125 31 45.1	Fl G 4s	4	Green, marked "Y43".	Year round. Chart:3646
-------	--	---	---------	-------	---	----------------------	-------------------------------

136.7	UVic Beverley ODAS light buoy	Off Ucluth Peninsula, Barkley Sound. 48 53 17.0 125 38 05.4	Fl(5) Y 20s	Yellow ODAS.	Private aid. Year round. Chart:3602 Edn 07/13 (P13-015) Edn 04/20 (P20-019)
-------	----------------------------------	---	-------------	-------	-------	--------------	---

137 G5247	Francis Island	Ucluelet Harbour entrance. 48 55 19.3 125 31 21.8	Fl(3) W 12s	8.0	7	White mast.	Year round. Chart:3646
--------------	----------------	--	-------------	-----	---	-------------	-------------------------------

137.3	Spring Cove light buoy Y45	SE. of Hyphocus Island. 48 55 38.3 125 31 31.1	Fl G 4s	Green, marked "Y45".	Year round. Chart:3646
-------	-------------------------------	---	---------	-------	-------	----------------------	-------------------------------

137.5 G5247.4	Indian Reserve	N. of Hyphocus Island. 48 56 04.8 125 31 44.2	Fl R 4s	4.8	4	White cylindrical tower, red band at top.	Year round. Chart:3646
------------------	----------------	--	---------	-----	---	--	-------------------------------

138	Sutton Rock light buoy Y44	SE. of the rock. 48 56 25.3 125 32 17.5	Q R 1s	2	Red, marked "Y44".	Year round. Chart:3646
-----	-------------------------------	---	--------	-------	---	--------------------	-------------------------------

139 G5249	Chrow Islands	On NW. extremity of N. island. 48 54 35.5 125 28 20.9	Fl W 4s	11.6	7	Square skeleton tower on a concrete base. 7.4	Year round. Chart:3671 Edn 04/19 (P19-011)
--------------	---------------	--	---------	------	---	---	--

140 G5250	Benson Island	On islet NE. of island. 48 53 09.0 125 22 43.7	Q G 1s	8.3	3	White square skeleton tower with green band at top. 6.6	Radar reflector. Year round. Chart:3670 Edn 04/19 (P19-012)
--------------	---------------	---	--------	-----	---	--	--

PACIFIC COAST – List of Lights, Buoys and Fog Signals

No.	Name	Position ----- Latitude N. Longitude W.	Light Characteristics	Focal Height in m. above water	Nomi- nal Range	Description ----- Height in meters above ground	Remarks ----- Fog Signals
WEST COAST, VANCOUVER ISLAND							
141 G5251	Forbes Island	On S. side of island. 48 56 56.0 125 24 37.8	Q R 1s	12.9	4	White square tower with red band at top. 6.5	Radar reflector. Year round. Chart:3670 Edn 10/19 (P19-013)
142 G5252.6	Toquaht Bay	49 00 38.9 125 20 23.6	Q G 1s	7.8	4	White square skeleton tower with green band at top.	Radar reflector. Year round. Chart:3670 Edn 06/19 (P18-144)
143 G5252.4	Shears Islands	W. side of islands. 48 59 59.1 125 19 26.6	FI R 4s	8.9	4	White square skeleton tower with red band at top.	Radar reflector. Year round. Chart:3670 Edn 06/19 (P18-145)
144 G5252.2	Richard Rock	E. of Stopper Islands. 48 59 18.8 125 19 41.2	FI G 4s	7.8	4	White square skeleton tower with green band at top. 8.3	Radar reflector. Year round. Chart:3670 Edn 04/19 (P19-014)
144.5	Curwen Island	48 56 43.6 125 21 25.1	FI G 4s	7.6	2	White square tower, green band at top. 8.0	Radar reflector. Year round. Chart:3670 Edn 03/19 (P19-003)
145 G5252	Hand Island Passage	On rock, NW. point of Brabant Islands. 48 56 40.8 125 19 38.9	Q W 1s	10.3	4	White square skeleton tower.	Radar reflector. Year round. Chart:3670 Edn 10/19 (P19-008, 051)
146 G5254.3	Lyllal Point	48 58 09.6 125 19 25.7	Q R 1s	10.7	4	White square skeleton tower with red band at top.	Radar reflector. Year round. Chart:3670 Edn 06/19 (P18-146)
147 G5254.2	Hand Island	On islet NE. of island. 48 57 07.6 125 18 27.8	FI W 4s	8.8	5	White square tower.	Year round. Chart:3670 Edn 02/19 (P18-147) Edn 03/19 (P19-038)
148 G5253	Coaster Channel	On islet NW. of Raymond Island. 48 52 59.7 125 19 09.5	FI W 4s	7.5	5	White square skeleton tower.	Radar reflector. Year round. Chart:3670 Edn 06/19 (P18-148)
149 G5254.1	Prideaux Island	48 56 34.9 125 16 14.7	FI G 4s	8.0	4	White square tower with green band at top.	Radar reflector. Year round. Chart:3670 Edn 10/19 (P19-007)
150 G5254	Swale Rock	48 55 32.6 125 13 19.6	FI(3) W 12s	10.5	5	White square tower.	Flash 0.5 s; eclipse 2 s; flash 0.5 s; eclipse 2 s; flash 0.5 s; eclipse 6.5 s. Radar reflector. Year round. Chart:3670 Edn 03/18 (P17-139)

PACIFIC COAST – List of Lights, Buoys and Fog Signals

No.	Name	Position ----- Latitude N. Longitude W.	Light Characteristics	Focal Height in m. above water	Nomi- nal Range	Description ----- Height in meters above ground	Remarks ----- Fog Signals
WEST COAST, VANCOUVER ISLAND							
151 G5254.5	Baeria Rocks	48 56 58.7 125 09 18.2	Fl W 4s	10.4	5	Mast.	Year round. Chart:3671 Edn 03/18 (P17-138)
152 G5255	Pill Point	48 57 55.9 125 04 54.8	Fl R 4s	13.3	4	White square tower, red band at top.	Year round. Chart:3668 Edn 03/18 (P17-137)
153 G5261	Assits Island	48 56 16.1 125 01 56.1	Q R 1s	7.1	4	White square tower, red band at top.	Year round. Chart:3668 Edn 02/18 (P17-135) Edn 04/18 (P18-015)
154 G5262	Chup Point	On E. side of point. 48 57 19.3 125 01 42.1	Fl G 4s	7.5	4	White square tower, green band at top.	Year round. Chart:3668 Edn 02/18 (P17-134) Edn 04/18 (P18-016)
154.8 G5262.6	Limestone Island	On island. 48 58 56.0 124 58 22.6	Fl(2) G 5s	8.1	6	White square tower, green band at top.	Year round. Chart:3646 Edn 03/18 (P17-136) Edn 05/18 (P18-056)
155 G5263	Star Point	On point, S. shore. 48 58 37.4 124 56 49.8	Q R 1s	6.9	5	White square tower, red band at top.	Year round. Chart:3668 Edn 03/18 (P17-133, P18-018)
156 G5264	Pocahontas Point	On point, Alberni Inlet. 48 59 00.2 124 55 03.8	Q G 1s	6.6	4	White square tower, green band at top.	Year round. Chart:3668 Edn 02/18 (P17-132) Edn 04/18 (P18-019)
156.5 G5264.4	Spencer Creek	48 59 19.8 124 53 29.6	Fl R 4s	5.0	4	Mast on concrete base, red, white and red triangular daymarks attached to rails.	Year round. Chart:3668 Edn 02/18 (P17-153)
157 G5265	Bilton Point	On point. 49 00 44.6 124 52 20.4	Fl G 4s	8.6	5	White square tower, green band at top.	Year round. Chart:3668 Edn 03/18 (P17-150)
158 G5266	Ten Mile Point	On point opposite Nahmint Bay. 49 03 33.1 124 50 27.0	Fl R 4s	8.9	5	White square tower, red band at top.	Year round. Chart:3668 Edn 03/18 (P17-151)
159 G5267	Hocking Point	On extremity of point, W. side of Alberni Inlet. 49 05 16.6 124 49 53.0	Fl G 4s	9.8	4	White square tower, green band at top.	Year round. Chart:3668 Edn 03/18 (P17-152)
160 G5268	Franklin River	At Sproat Narrows, on edge of shoal off mouth of river. 49 06 12.8 124 49 14.3	Q R 1s	8.0	5	White square tower, red band at top on 3-pile dolphin.	Radar reflector. Year round. Chart:3668 Edn 05/18 (P18-061)

PACIFIC COAST – List of Lights, Buoys and Fog Signals

No.	Name	Position ----- Latitude N. Longitude W.	Light Characteristics	Focal Height in m. above water	Nomi- nal Range	Description ----- Height in meters above ground	Remarks ----- Fog Signals
WEST COAST, VANCOUVER ISLAND							
161 G5269	Macktush Creek	At mouth of creek, Alberni Inlet. 49 06 35.0 124 49 21.0	Q G 1s	7.5	4	White square tower, green band at top on 3-pile dolphin.	Radar reflector. Year round. Chart:3668 Edn 05/18 (P18-063)
162 G5270	Dunsmuir Point	On W. side of Alberni Inlet, opposite mouth of China Creek. 49 09 14.6 124 48 29.9	Fl G 4s	7.2	5	White square tower, green band at top.	Year round. Chart:3668 Edn 03/18 (P17-149)
163 G5271	Stamp Narrows	On W. side of narrows. 49 11 00.0 124 49 18.0	Q G 1s	9.2	4	White square tower, green band at top on 3-pile dolphin.	Radar reflector. Year round. Chart:3668 Edn 04/16 (P16-027) Edn 05/18 (P18-062)
164 G5272	Lone Tree Point	On point, E. side of Stamp Narrows. 49 11 02.9 124 48 59.1	Q R 1s	8.2	4	White square tower, red band at top.	Year round. Chart:3668 Edn 03/18 (P17-143)
165 G5273	Polly Point	On point. 49 12 57.6 124 49 01.3	Fl R 4s	6.5	4	White square tower, red band at top.	Year round. Chart:3668 Edn 07/13 (P13-018) Edn 03/18 (P17-148)
166 G5274	Hohm Island	On island. 49 13 40.1 124 49 32.2	Fl W 4s	8.3	5	White square tower.	Year round. Chart:3668 Edn 03/18 (P17-142)
167 G5275.8	Maritime Discovery Centre	On Maritime Discovery Centre 49 13 53 124 48 50	Fl W 12s	White tower, red upper portion.	Privately maintained. Occasional. Year round. Chart:3668
168 G5276	Alberni	On W. side of channel, entrance to Somass River. 49 14 17.3 124 49 20.4	Fl G 4s	4	4	Mast on a 3-pile dolphin, green, 2 white and black square daymarks.	Year round. Chart:3668 Edn 04/11 End 10/13 (P13-024)
168.1 G5277	Somass River	49 14 39.6 124 49 27.4	Q G 1s	7.5	3	White square tower, green band at top on 3-pile dolphin.	Radar reflector. Year round. Chart:3668 Edn 05/18 (P18-067)
Great Central Lake							
168.2	Drinkwater Creek	49 22 18 125 22 52	Fl R 4s	3.6	4	Mast, red and white triangular daymark.	Year round. Chart:N/A
168.3	Dorothy Creek	49 21 26 125 20 36	Fl G 4s	6.1	4	Mast, green, white and black square daymark.	Year round. Chart:N/A Edn 04/11

PACIFIC COAST – List of Lights, Buoys and Fog Signals

No.	Name	Position ----- Latitude N. Longitude W.	Light Characteristics	Focal Height in m. above water	Nomi- nal Range	Description ----- Height in meters above ground	Remarks ----- Fog Signals
-----	------	--	--------------------------	--	-----------------------	--	---------------------------------

WEST COAST, VANCOUVER ISLAND

168.4	Clark Point	49 21 39 125 16 29	Fl R 4s	4.3	4	Mast, red and white triangular daymark.	Year round. Chart:N/A
168.5	Fawn Point	49 21 49 125 13 22	Fl G 4s	6.0	4	Mast, green, white and black square daymark.	Year round. Chart:N/A Edn 04/11
168.6	Great Central East	49 21 51 125 08 42	Fl G 4s	3.6	4	Mast, green, white and black square daymark.	Year round. Chart:N/A Edn 04/11
168.7	Beauty Island	49 21 17 125 06 46	Fl G (2+1)	4.0	4	Mast, green squares on white diamonds with red borders.	Year round. Chart:N/A
168.8	Boundary Point	49 19 50 125 01 54	Fl G 4s	4.6	4	Mast, green, white and black square daymark.	Year round. Chart:N/A Edn 04/11

Barkley Sound

169	Kooh Rock light buoy Y51	E. of Sproat Bay, Trevor Channel. 48 54 13.3 125 04 07.1	Fl G 4s	4	Green, marked "Y51".	Year round. Chart:3671
170 G5260	San Jose Islets	On W. extremity of westerly islet. 48 54 05.2 125 03 28.2	Fl R 4s	7.1	7	White square tower, red band at top.	Radar reflector. Year round. Chart:3671 Edn 03/18 (P17-141)
171 G5259	Wizard Islet	On the islet. 48 51 28.8 125 09 36.7	Fl(2) W 6s	9.0	5	White square tower.	Flash 0.5 s; eclipse 1 s; flash 0.5 s; eclipse 4 s. Year round. Chart:3671 Edn 03/18 (P17-140)
171.5 G5258.4	Grappler Inlet	N. shore, W. of Port Désiré. 48 49 54.7 125 07 38.1	Fl W 4s	1.4	4	Pipe tower.	Year round. Chart:3646 Edn 02/19 (P19-015)
172 G5258	Aguilar Point Sector	On the point. 48 50 21.7 125 08 26.9	F W Q R 1s	8.5 8.6	11 4	White square tower, red bands at top and bottom.	White sector visible from 055° to 058°. Visible from 360°. Year round. Chart:3646 Edn 07/18 (P18-064) Edn 09/20 (P20-042)

PACIFIC COAST – List of Lights, Buoys and Fog Signals

No.	Name	Position ----- Latitude N. Longitude W.	Light Characteristics			Focal Height in m. above water	Nomi- nal Range	Description ----- Height in meters above ground	Remarks ----- Fog Signals
WEST COAST, VANCOUVER ISLAND									
172.5 G5256.4	Trevor Channel Entrance Sector	NE. of Whittlestone Point. 48 48 43.5 125 10 54.3	F	R W G	10.9	11	White square skeleton tower with red bands at top and bottom. 6.6	Red from 064°30' to 068°30'; white from 068°30' to 072°30'; green from 072°30' to 074°30'. White sector indicates preferred channel. Year round. Additional light visible 360°.
			Fl	R	4s	18.5	5		Chart:3671 Edn 11/19 (P19-087) Edn 09/20 (P20-041)
173	Seapool Rocks light and whistle buoy Y49 Racon - - (K) X & S Bands	Entrance to Trevor Channel. 48 48 53.3 125 12 19.7	Fl	G	4s	6	Green, marked "Y49".	Year round.
									Chart:3671
174 G5257	Bordelais Islets	On largest islet. 48 49 04.3 125 13 53.5	Fl	W	4s	25.9	7	Square skeleton tower. 6.9	Radar reflector. Year round.
									Chart:3671 Edn 04/19 (P19-016)
175 G5253.5	Folger Island	W. point of island. 48 49 46.4 125 15 02.7	Fl(3)	R	12s	38.8	5	Square skeleton tower.	Flash 0.5 s; eclipse 2 s; flash 0.5 s; eclipse 2 s; flash 0.5 s; eclipse 6.5 s. Year round.
									Chart:3671 Edn 03/19 (P19-017)
176 G5256	Cape Beale	SE. point of Barkley Sound entrance. 48 47 11.3 125 12 55.8	Fl	W	5s	50.8	16	Red skeleton tower, white rectangular daymark on 3 sides.	Flash 0.2 s; eclipse 4.8 s. Year round.
									Chart:3671
176.5	Laperouse Bank ODAS light buoy 46206	48 50 06 125 59 54	Fl(5)	Y	20s	Yellow, marked "46206".	Year round.
									Chart:3602
177 G5279	Seabird Rocks	On largest rock. 48 45 00.6 125 09 15.6	Fl	W	4s	20.1	6	White cylindrical tower, red band at top.	Radar reflector. Year round.
									Chart:3602
177.5	South Nomad ODAS light buoy 46036	48 21 18 133 56 18	Fl(5)	Y	20s	Yellow, marked "46036".	Year round.
									Chart:3000
178 G5280	Pachena Point	On the point. 48 43 20.2 125 05 50.7	Fl(2)	W	7.5s	46.9	14	White cylindrical tower with red top.	Flash 0.37 s; eclipse 1.25 s; flash 0.37 s; eclipse 5.5 s. Year round.
									Chart:3602
179.1	Clo-oose	Nitinat Narrows West Coast V.I. 48 39 33.1 124 49 40.7	Fl(2)	W	5s	2	Mast.	Privately maintained. Year round.
									Chart:3606

PACIFIC COAST – List of Lights, Buoys and Fog Signals

No.	Name	Position ----- Latitude N. Longitude W.	Light Characteristics	Focal Height in m. above water	Nomi- nal Range	Description ----- Height in meters above ground	Remarks ----- Fog Signals
JUAN DE FUCA STRAIT							
180 G5288	Carmanah Point	On point. 48 36 42.4 124 45 04.8	Fl W 5s	55.6	19	White octagonal tower with red top	Flash 0.1s; eclipse 4.9 s. Year round. Chart:3606
180.8	Juan de Fuca Traffic Lane Separation light buoy J (U.S.) Racon - - - (O) X Band	48 29 36.8 125 00 00.0	Fl Y 2.5s	Yellow, marked "J".	Year round. Chart:3602 Edn 07/17 (P17-034)
180.9	Juan de Fuca Traffic Lane Separation light buoy JA (U.S.)	48 29 35.2 124 43 34.5	Fl Y 2.5s	Yellow, marked "JA".	Year round. Chart:3606 Edn 10/12 (P12-051)
181 G4756	Cape Flattery (U.S.)	48 23 31.2 124 44 13.0	Fl(2) W 20s	35.0	14	Skeleton tower.	Flash 0.2 s; eclipse 4.8 s; flash 0.2 s; eclipse 14.8 s. Emergency light. Year round. Chart:3606 Edn 10/17 (P17-062)
181.4	Duntze Rock light and bell buoy 2 (U.S.)	48 25 03.3 124 45 39.6	Fl R 4s	Red, marked "2".	Year round. Chart:3606 Edn 02/18 (P17-127) Edn 11/18 (P18-136)
182 G4760	Neah Bay (U.S.)	48 22 41.4 124 35 40.1	Fl R 6s	5	Skeleton tower, red triangular daymark.	Flash every 6 s. Obscured from 114° to 196°. Year round. Horn - Blast 3 s; sil. 27 s. Chart:3606
183	Port San Juan light and whistle buoy YK	At entrance to port. 48 32 04.2 124 29 05.6	Mo(A) W 6s	Red and white vertical stripes, marked "YK".	Year round. Chart:3647 Edn 01/18 (P17-116)
183.7	UVic Sombrio ODAS buoy	Near Sombrio Point. 48 29 08.4 124 20 22.8	Fl(5) Y 20s	ODAS, yellow.	Privately maintained. Year round. Chart:3606 Edn 11/17 (P17-065)
186 G5292	Sheringham Point	On point. 48 22 36.1 123 55 15.9	Fl G 15s	21.9	9	White hexagonal tower.	Year round. Chart:3606
187	Rosario Strait Traffic Lane Entrance light buoy R (U.S.) Racon - (T)	48 16 25.3 123 06 34.6	Fl Y 2.5s	Yellow, marked "R"	Year round. Chart:3461
187.5	Juan de Fuca Traffic Lane Separation light buoy PA (U.S.)	48 12 57.3 123 28 41.1	Fl Y 2.5s	Yellow, marked "PA".	Flash 0.5 s; eclipse 2 s. Year round. Chart:3461 Edn 02/18 (P17-126)

PACIFIC COAST – List of Lights, Buoys and Fog Signals

No.	Name	Position ----- Latitude N. Longitude W.	Light Characteristics			Focal Height in m. above water	Nomi- nal Range	Description ----- Height in meters above ground	Remarks ----- Fog Signals
JUAN DE FUCA STRAIT									
188 G5296	Whiffin Spit	E. end of spit, Sooke Inlet. 48 21 30.1 123 42 41.3	Q	W	1s	6.6	7	White cylindrical tower, green band at top.	Year round. Horn - Blast 3 s; sil. 27 s. Operated only on request to Victoria Coast Guard radio. Chart:3411
188.1 G5296.2	Sooke Harbour Outer range	48 21 36.2 123 42 24.1	F	Y	2.7	9	1-pile dolphin, white daymark, red vertical stripe.	Year round.
188.12 G5296.21		049°44' 100.9m from front.	F	Y	5.7	9	1-pile dolphin, white daymark, red vertical stripe.	Year round. Chart:3411
188.2 G5296.3	Sooke Harbour Inner range	48 21 45 123 42 34.6	F	Y	2.7	9	1-pile dolphin, white daymark, red vertical stripe.	Year round.
188.22 G5296.31		007°38' 44.8m from front.	F	Y	4.8	9	1-pile dolphin, white daymark, red vertical stripe.	Year round. Chart:3411
189 G5300	Race Rocks	Great Race Rock. 48 17 52.9 123 31 53.1	Fl	W	10s	36.0	19	Cylindrical tower, black and white bands.	Flash 0.3 s; eclipse 9.7 s. Year round. Horn - Blast 2 s; sil. 3 s; blast 2 s; sil. 3 s; blast 2 s; sil. 48 s. Horn points 155°. Chart:3410
189.1	Rosedale Rock light buoy V15	SE. of Race Rocks. 48 17 26.3 123 31 33.7	Q	G	1s	Green, marked "V15".	Year round. Chart:3410
189.5	Race Rocks South Cautionary light buoy VF Racon - . 1B) X & S Bands	Traffic Lane Separator. 48 14 04.4 123 31 58.7	Fl	Y	4s	Yellow, marked "VF".	Year round. Chart:3461
189.7	Strait of Juan de Fuca lighted buoy 4 (U.S.)	Ediz Hook. 48 09 47.8 123 28 24.1	Fl	R	4s	Red, marked "4".	Year round. Chart:3461 Edn 03/20 (P20-015)
190 G4768	Ediz Hook (U.S.)	48 08 24.5 123 24 08.1	Al Fl + Fl(2)	G- W	10s	15.2	16 18	Skeleton tower.	Flash green 0.1 s; eclipse 2.4 s; flash white 0.1s; eclipse 2.4 s; flash white 0.1s; eclipse 4.9 s. Year round. Horn - Blast 3 s; sil. 27 s. Mariners requiring the operation of the horn will have to key the microphone five (5) consecutive times on VHF-FM Channel 83A (157.175 MHz) 1perates for 30 minutes. Chart:3461 Edn 10/12

PACIFIC COAST – List of Lights, Buoys and Fog Signals

No.	Name	Position ----- Latitude N. Longitude W.	Light Characteristics		Focal Height in m. above water	Nomi- nal Range	Description ----- Height in meters above ground	Remarks ----- Fog Signals	
JUAN DE FUCA STRAIT									
190.2	Ediz Hook light buoy 2 (U.S.)	48 08 20.5 123 23 57.8	Fl	R	2.5s	Red, marked "2".	Year round. Chart:3461	
192	Race Rocks East Cautionary light buoy VG	Traffic Lane Separator. 48 16 04.4 123 27 49.7	Fl	Y	4s	Yellow, marked "VG".	Year round. Chart:3461	
196 G5307	Scroggs Rocks	S. side of rocks. 48 25 34.2 123 26 19.8	Fl	R	4s	7.3	5 White cylindrical tower, red band at top.	Radar reflector. Year round. Chart:3419 Edn 03/17 (P17-004)	
Esquimalt Harbour									
197 G5306	Fisgard Sector	On Fisgard Island, W. side of entrance. 48 25 49.4 123 26 51.2	Iso	W- R	2s	21.6	White cylindrical tower. Red from 195° to 332°; white from 332° through W. to 195°. Floodlit below balcony. Operates 24 h. Year round. Chart:3419	
198	Fisgard Island light buoy V17	E. of island. 48 25 50.1 123 26 42.5	Fl	G	4s	Green, marked "V17". Year round. Chart:3419 Edn 07/18 (P18-066)	
199 G5308	Inskip Islands range	On island. 48 26 30.9 123 26 20.2	F	G	6.4	10	Square skeleton tower, white daymark with red vertical stripe. 6.1	Visible in line of range. Year round.
200 G5308.1		013°51' 90.5 m from front.	F	G	11.3	10	Square skeleton tower, white daymark with red vertical stripe. 9.8	Visible in line of range. Year round. Chart:3419 Edn 08/19 (P19-070, 071)
202	Whale Rock bifurcation light buoy VC	S. of Whale Rock. 48 26 35.2 123 26 44.4	Fl (2+1)	R	6s	Red, green and red marked "VC". Year round. Chart:3419	
Victoria Harbour									
203	Victoria Harbour Cautionary light buoy VH Racon -- (K) X & S Bands	SW. of Brotchie Ledge. 48 22 31.3 123 23 33.7	Fl	Y	4s	Yellow, marked "VH". Year round. Chart:3440	
204 G5312	Ogden Point Breakwater	On outer end of breakwater. 48 24 48.6 123 23 37.7	Q	R	1s	13.2	9	White tower, red band at bottom.	Operates 24 h. Year round. Chart:3412 Edn 01/18 (P17-088)
204.5	Victoria Harbour Entrance light buoy V21	At entrance. 48 24 52.1 123 24 11.7	Fl	G	4s	Green, marked, "V21". Year round. Chart:3412	

PACIFIC COAST – List of Lights, Buoys and Fog Signals

No.	Name	Position ----- Latitude N. Longitude W.	Light Characteristics	Focal Height in m. above water	Nomi- nal Range	Description ----- Height in meters above ground	Remarks ----- Fog Signals
JUAN DE FUCA STRAIT							
205 G5310	Brotchie Ledge	Off entrance to harbour. 48 24 23.2 123 23 16.8	Fl G 4s	12.0	7	White cylindrical tower, green band at top.	Year round. Chart:3412
206 G5312.4	Berens Island	On SE. extremity of island, W. of harbour entrance. 48 25 26.6 123 23 34.7	Q G 1s	7.3	3	White square tower, green band at top.	Radar reflector. Year round.
	Aeronautical beacon		Q W 1s	9		Operates for 60 seconds when activated by the Flight Services Station for seaplane landings and take-offs. Chart:3412 Edn 02/18 (P17-131)
207 G5320	Shoal Point	W. of point. 48 25 24.4 123 23 20.6	Q R 1s	6.8	3	White square tower, red band at top on braced steel pilings.	Radar reflector. Year round.
	Aeronautical beacon		Q W 1s	9		Operates for 60 seconds when activated by the Flight Services Station for seaplane landings and take-offs. Chart:3412 Edn 01/18 (P17-115)
208 G5322	Pelly Island	On S. extremity of island. 48 25 32.1 123 23 03.1	Fl G 4s	5.8	3	White cylindrical tower, green band at top.	Year round.
	Aeronautical beacon		Q W 1s	6.0		Operates for 60 seconds when activated by the Flight Services Station for seaplane landings and take-offs. Chart:3412
208.2	Victoria Harbour Traffic Scheme Cautionary light buoy #1	48 25 26.9 123 22 59.1	Fl Y 4s	Yellow.	Year round. Chart:3412
208.4	Victoria Harbour Traffic Scheme Cautionary light buoy #2	48 25 26.3 123 22 51.7	Fl Y 4s	Yellow.	Year round. Chart:3412
208.6	Victoria Harbou Traffic Scheme Cautionary light buoy #3	48 25 27.2 123 22 44.7	Fl Y 4s	Yellow.	Year round. Chart:3412
208.8	Victoria Harbour Traffic Scheme Cautionary light buoy #4	48 25 27.1 123 23 05.6	Fl Y 4s	Yellow.	Year round. Chart:3412
208.9	Victoria Harbour Traffic Scheme Cautionary light buoy #5	48 25 27.1 123 23 13.1	Fl Y 4s	Yellow.	Year round. Chart:3412

PACIFIC COAST – List of Lights, Buoys and Fog Signals

No.	Name	Position ----- Latitude N. Longitude W.	Light Characteristics	Focal Height in m. above water	Nomi- nal Range	Description ----- Height in meters above ground	Remarks ----- Fog Signals
JUAN DE FUCA STRAIT							
209 G5324	Laurel Point	NW. extremity of point. 48 25 28.2 123 22 38.1	Q R 1s	6.9	3	White square tower, red band at top.	Radar reflector. Year round.
	Aeronautical beacon		Q W 1s	9		Operates for 60 seconds when activated by the Flight Services Station for seaplane landings and take-offs. Chart:3412 Edn 01/18 (P17-114)
210 G5325	Tuzo Rock	On rock. 48 25 32.0 123 22 29.8	Q G 1s	7.2	3	White square tower, green band at top.	Radar reflector. Year round. Chart:3412 Edn 12/17 (P17-110)
212 G5328	Trial Islands	On S. side of southernmost island. 48 23 42.3 123 18 18.6	Fl G 5s	28.3	13	White cylindrical tower.	Flash 0.1 s; eclipse 4.9 s. Year round. Chart:3424
213 G5330	Lewis Reef	On reef. 48 25 31.7 123 16 47.1	Q R 1s	6.7	4	White cylindrical tower, red band at top.	Radar reflector. Year round. Chart:3424
214 G5333	Mary Tod Island	SW. extremity of breakwater. 48 25 32.8 123 17 54.9	Fl R 4s	6.1	4	Mast.	Year round. Chart:3424
215 G5332	Fiddle Reef Sector	On reef. 48 25 45.6 123 17 02.1	Q W- R 1s	7.1	7	White cylindrical tower.	Radar reflector. Red 170°30' through S. to 216°; white 216° through W. and N. to 013°20'; red 013°20' to 062°; white 062° through E. to 170°30'. Year round. Chart:3424
215.5	<i>Fulford Reef North Cardinal light buoy VK</i>	<i>N. of Chatham Island Haro Strait. 48 26 52.5 123 14 22.7</i>	Q W 1s	4	<i>Black and yellow, marked "VK".</i>	<i>Year round.</i> Chart:3424
216 G5334	Discovery Island	On extremity of island, Haro Strait. 48 25 28.5 123 13 32.4	Fl W 5s	28.3	15	White cylindrical tower, with red top.	Flash 0.1 s; eclipse 4.9 s. Year round. Chart:3424 Edn 10/15 (P15-070)
216.3 G5334.5	Baynes Channel North	SSE. of Cadboro Point. 48 27 01.0 123 15 50.0	Q G 1s	7.2	4	White cylindrical tower with green band on top.	Radar reflector. Year round. Chart:3424 Edn 07/22 (P22-025)
216.4	<i>Haro Strait South Cardinal light buoy VD</i>	<i>Beaumont Shoal. 48 27 05.3 123 10 50.7</i>	<i>Q(6) +LFI</i>	<i>W 15s</i>	<i>.....</i>	<i>Yellow and black, marked "VD".</i>	<i>Year round.</i> Chart:3440

PACIFIC COAST – List of Lights, Buoys and Fog Signals

No.	Name	Position ----- Latitude N. Longitude W.	Light Characteristics	Focal Height in m. above water	Nomi- nal Range	Description ----- Height in meters above ground	Remarks ----- Fog Signals
-----	------	--	--------------------------	--	-----------------------	--	---------------------------------

UNITED STATES

217 G4772	New Dungeness (U.S.)	Easterly end of spit. 48 10 54.3 123 06 36.9	Fl W 5s	20.4	18	White cylindrical tower on dwelling.	Flash 0.5 s; eclipse 4.5 s. Operates 24 h. Year round. Chart:3461
217.5 G4776	Point Partridge (Whidbey Island) (U.S.)	48 13 28.8 122 46 10	Fl W 5s	32.0	18	Skeleton tower.	Flash every 5 s. Year round. Chart:3461
218 G4783	Whidbey Island Aeronautical Beacon (U.S.)	48 20 50.1 122 40 17	Fl W 4s	Year round. Chart:3461
219 G4778	Smith Island (U.S.)	S. side of island. 48 19 14.4 122 49 51.5	Fl W 10s	16.8	14	Skeleton tower, white and black diamond daymark.	Flash 4 s; eclipse 6 s. Year round. Chart:3461 Edn 07/17 (P17-036)
220 G5034	Davidson Rock (U.S.)	48 24 47.7 122 48 43.2	Fl G 4s	8.5	5	On platform.	Higher intensity beam toward Burrows Island light. Year round. Chart:3461
221 G5124	Cattle Point (U.S.)	On S. side of San Juan Island. 48 27 02.3 122 57 48	Fl W 4s	28.7	7	Octagonal tower.	Year round. Chart:3461
222 G5335	Lime Kiln (U.S.)	On W. side of San Juan Island. 48 30 57.4 123 09 08.7	Fl W 10s	16.8	17	Octagonal tower.	Flash every 10 s. Year round. Chart:3440

PACIFIC COAST – List of Lights, Buoys and Fog Signals

No.	Name	Position ----- Latitude N. Longitude W.	Light Characteristics	Focal Height in m. above water	Nomi- nal Range	Description ----- Height in meters above ground	Remarks ----- Fog Signals
HARO STRAIT							
222.8	<i>Little Zero Rock light buoy V30</i>	<i>W. of Little zero rock, Cordova Bay. 48 31 54.3 123 19 44.7</i>	Q R 1s	3	<i>Red, marked "V30".</i>	<i>Year round.</i> Chart:3440
223 G5336	Zero Rock	48 31 25.3 123 17 30.7	Fl W 4s	8.5	7	White cylindrical tower, green band at top.	Radar reflector. Year round. Chart:3440
224 G5337	Kelp Reefs	On the NE. reef. 48 32 51.3 123 14 12.7	Q W 1s	10.7	10	White cylindrical tower.	Year round. Chart:3440
225 G5339	Tom Point Sector	On small islet E. of point. 48 39 44.4 123 16 25.6	Fl W G 4s	7.4	7	White cylindrical tower, green band at top.	Green from 181° to 171°, White from 171° to 181°. Chart:3479 Edn 08/15 (P15-062)
225.1	<i>Mandarte Island East Cardinal light buoy UT</i>	<i>N. of Halibut Island. 48 37 33.3 123 15 59.7</i>	Q(3) W 10s	5	<i>Black, yellow and black, marked "UT".</i>	<i>Year round.</i> Chart:3479
225.2 G5339.4	Mandarte Island North	48 38 18 123 17 51.6	Fl G 4s	5.5	4	White cylindrical tower, green band at top.	Radar reflector. Year round. Chart:3479
225.3	<i>South Cod Reef South Cardinal light buoy US</i>	<i>Off Miners Channel. 48 38 59.4 123 18 04.7</i>	Q(6) +LFI W 15s	6	<i>Yellow and black, marked "US".</i>	<i>Year round.</i> Chart:3479
225.4 G5341	Forrest Island	48 39 17.8 123 19 24	Fl R 4s	8.3	4	White cylindrical tower, red band at top.	Radar reflector. Year round. Chart:3479
226 G5337.5	D'Arcy Island	On SW. side of island. 48 33 55.3 123 17 06.1	Fl R 4s	7.9	7	White cylindrical tower, red band at top.	Radar reflector. Year round. Chart:3441
226.3	<i>D'Arcy Shoals light buoy U1</i>	<i>E. of D'arcy shoals, Sidney Channel. 48 34 14.5 123 18 05.6</i>	Fl G 4s	<i>Green, marked "U1".</i>	<i>Year round.</i> Chart:3441 Edn 10/10 (P10-114)
227 G5345	James Island	Off NW. point of island. 48 37 02.9 123 22 47.2	Fl W 4s	5.5	4	Mast on a 3-pile dolphin.	Year round. Chart:3479 Edn 02/14 (P14-007) Edn 04/16 (P16-029)
228	<i>Sidney Channel light buoy U2</i>	<i>SW. of Western Shoal, N. entrance to channel. 48 37 27.3 123 20 46.7</i>	Fl R 4s	4	<i>Red, marked "U2".</i>	<i>Year round.</i> Chart:3479

PACIFIC COAST – List of Lights, Buoys and Fog Signals

No.	Name	Position ----- Latitude N. Longitude W.	Light Characteristics	Focal Height in m. above water	Nomi- nal Range	Description ----- Height in meters above ground	Remarks ----- Fog Signals
HARO STRAIT							
229 G5338	Kellett Bluff (U.S.)	On SW. of Henry Island. 48 35 18.8 123 12 07.2	Fl W 4s	24.4	7	On white building, white and black diamond daymark.	Year round. Chart:3441
230 G5342	Dock Island	On E. end of NE. islet of Little Group. 48 40 17.2 123 21 24.6	Q G 1s	11.4	4	White cylindrical tower, green band at top.	Radar reflector. Year round. Chart:3479
230.3 G5341.4	Sidney Spit	On extreme NW. end of spit. 48 39 13.4 123 20 45.8	Fl(3) R 12s	6.9	4	White cylindrical tower, red band at top.	Flash 0.5 s; eclipse 2 s; flash 0.5 s; eclipse 2 s; flash 0.5 s; eclipse 6.5 s. Radar reflector. Year round. Chart:3479
230.5 G5342.4	Little Group Rock	Centre of passage between Coal and Ker Islands. 48 40 33.9 123 22 04.4	Fl W 4s	4.9	6	White cylindrical tower.	Radar reflector. Year round. Chart:3479
230.6 G5344.56	Roberts Bay	Graham Rock off. Entr. to Roberts Bay, Tsehum Harbour. 48 39 57.4 123 23 31.8	Fl G 4s	8.8	4	Square skeleton tower, green, white and black square daymarks.	Year round. Chart:3479
230.7 G5341.6	Sidney Breakwater	On S. extremity of breakwater extension. 48 39 09.2 123 23 31	Fl R 4s	6.3	4	White cylindrical tower, red band at top.	Radar reflector. Year round. Chart:3479
233 G5344.6	Tsehum Harbour	48 40 17.5 123 24 10.8	Fl R 4s	4.8	3	3-pile dolphin, red, white and red triangular daymark.	Year round. Chart:3479 Edn 11/17 (P17-068)
234.1 G5344.62	Tsehum Harbour Entrance	48 40 20 123 24 19.8	Q R 1s	3.8	3	1-pile dolphin, red and white triangular daymark.	Year round. Chart:3479 Edn 11/11 (P11-052)
234.3 G5344.7	Blue Heron Basin Entrance	At channel entrance. 48 40 23.6 123 24 44.8	Fl W 4s	4.7	3	3-piles dolphin, green, white and black square daymark.	Year round. Chart:3479
234.5 G5344.74	Blue Heron Basin	Boat basin entrance. 48 40 24.6 123 25 07.3	Q G 1s	3.7	2	3-piles dolphin, green, white and black square daymark.	Year round. Chart:3479
235 G5343	Victoria Aero Beacon	48 38 43 123 25 16.8	Fl W 10s	Flash every 10 s. Privately maintained. Year round. Chart:3479

PACIFIC COAST – List of Lights, Buoys and Fog Signals

No.	Name	Position ----- Latitude N. Longitude W.	Light Characteristics	Focal Height in m. above water	Nomi- nal Range	Description ----- Height in meters above ground	Remarks ----- Fog Signals
HARO STRAIT							
236 G5343.5	Fernie Island	On island, SE. of island. 48 40 42.9 123 23 29.5	Fl G 4s	6.7	4	White cylindrical tower, green band at top.	Radar reflector. Year round. Chart:3479
237 G5345.3	Goudge Island	NW. of Goudge Island. 48 41 19.5 123 23 46.0	Fl W 4s	7.0	5	White square skeleton tower.	Radar reflector. Year round. Chart:3479 Edn 08/17 (P17-042)
238 G5345.2	Coal Island	On Fir Cone Point. 48 41 28.2 123 23 17.2	Fl G 4s	7.2	4	White cylindrical tower, green band at top.	Year round. Chart:3479
240	<i>Coal Island light buoy U8</i>	<i>NE. of Fir Cone Point. E. entrance to Colburne Passage. 48 41 37.3 123 23 06.7</i>	<i>Fl R 4s</i>	<i>.....</i>	<i>.....</i>	<i>Red, marked "U8".</i>	<i>Year round.</i> Chart:3479
240.5	<i>Celia Reef light buoy U14</i>	<i>S. of Portland Island, Shute Passage. 48 42 38.3 123 22 57.8</i>	<i>Fl R 4s</i>	<i>.....</i>	<i>.....</i>	<i>Red, marked "U14".</i>	<i>Year round.</i> Chart:3479
241 G5343	Kanaka Bluff	On W. point of Portland Island. 48 43 33.5 123 23 12.9	Fl W 4s	7.6	6	White cylindrical tower, red band at top.	Radar reflector. Year round. Chart:3479
242 G5351	Isabella Island	On SE. extremity of island. 48 43 43.4 123 25 49.3	Q W 1s	8.5	6	White cylindrical tower, green band at top.	Radar reflector. Year round. Chart:3479
243 G5351.6	Jackson Rock	W. of rock. 48 45 19.3 123 26 03.3	Q R 1s	5.8	4	White cylindrical tower, red band at top.	Radar reflector. Year round. Chart:3478
244 G5352	Fulford Harbour	On ferry landing slip. 48 46 10.8 123 27 06.7	Fl W 4s	Privately maintained. Year round. Chart:3478
244.1 G5352.5	Fulford Harbour Dolphin	Off end of ferries wharf. 48 46 11.1 123 27 08	Fl Y	On dolphin.	Privately maintained. Year round. Chart:3478
245	<i>Piers Island light buoy U12</i>	<i>N. of Knapp Island. N. entrance to Gosse Passage. 48 42 14.5 123 23 58.6</i>	<i>Fl R 4s</i>	<i>.....</i>	<i>3</i>	<i>Red, marked "U12".</i>	<i>Year round.</i> Chart:3479

PACIFIC COAST – List of Lights, Buoys and Fog Signals

No.	Name	Position ----- Latitude N. Longitude W.	Light Characteristics	Focal Height in m. above water	Nomi- nal Range	Description ----- Height in meters above ground	Remarks ----- Fog Signals
HARO STRAIT							
246 G5345.7	Clive Island	On rock SE. of Piers Island. 48 42 04.3 123 24 18.3	Q G 1s	5.3	4	White cylindrical tower, green band at top.	Radar reflector. Year round. Chart:3479
247	Knapp Island light buoy U10	Gosse Passage, W. of island. 48 41 56.4 123 24 16.8	Q R 1s	3	Red, marked "U10".	Year round. Chart:3479
247.3	Gosse Passage light buoy U9	SE. of Clive Island. 48 42 00.3 123 24 19.2	Fl G 4s	4	Green, marked "U9".	Year round. Chart:3479
248	Colburne Passage light buoy U18	S. of Piers Island. 48 41 53.3 123 25 18.8	Fl R 4s	3	Red, marked "U18".	Year round. Chart:3479
248.1 G5345.8	Colburne Passage South	48 41 50.7 123 25 33	Fl G 4s	4.5	3	White cylindrical tower, green band at top on 4-pile dolphin.	Year round. Chart:3479
248.2	Patrol Islet light buoy U16	S. of Indian Point, Colburne Passage. 48 41 57.2 123 25 29.8	Q R 1s	3	Red, marked "U16".	Year round. Chart:3479
248.3 G5345.9	Shute Reef	On rock. 48 42 36.8 123 25 54.9	Q R 1s	7.0	4	White cylindrical tower.	Radar reflector. Year round. Chart:3479
248.6 G5349	Wain Rock	48 41 14.4 123 29 22.7	Fl G 4s	7.0	4	White cylindrical tower, green band at top.	Radar reflector. Year round. Chart:3441
249 G5346	Patey Rock	On rock, entrance to Saanich Inlet. 48 42 02.7 123 31 15.2	Fl(3) W 12s	7.0	5	White cylindrical tower, green band at top.	Flash 0.5 s; eclipse 2 s; flash 0.5 s; eclipse 2 s; flash 0.5 s; eclipse 6.5 s. Radar reflector. Year round. Chart:3441
249.1 G5346.2	Hatch Point NE	48 42 01.2 123 32 32	Fl Y 4s	Privately maintained. Year round. Chart:3441
249.2 G5346.22	Hatch Point SW	48 42 00.4 123 32 33.7	Fl Y 4s	Privately maintained. Year round. Chart:3441
249.7	Cowichan Bay East Breakwater	NE. end of floating breakwater. 48 44 30.8 123 37 00.3	Fl Y 4s	0.7	2	Mast.	Year round. Chart:3478

PACIFIC COAST – List of Lights, Buoys and Fog Signals

No.	Name	Position ----- Latitude N. Longitude W.	Light Characteristics	Focal Height in m. above water	Nomi- nal Range	Description ----- Height in meters above ground	Remarks ----- Fog Signals
HARO STRAIT							
249.8 G5347.5	Cowichan Bay West Breakwater	W. end of floating breakwater. 48 44 31.4 123 37 06	Fl G 4s	0.7	3	Mast.	Year round. Chart:3478
250 G5346.4	Separation Point	Outer extremity of point. 48 44 34.2 123 34 12.4	Fl W 4s	6.1	7	White cylindrical tower.	Radar reflector. Year round. Chart:3478
251 G5348	Burial Islet	On NE. corner of islet. 48 46 09.9 123 33 49	Q R 1s	8.5	3	White cylindrical tower, red band at top.	Radar reflector. Year round. Chart:3478
251.5 G5349.5	Patricia Bay Breakwater	48 39 08.6 123 27 03.6	Fl R 4s	5.1	4	Mast, red and white triangular daymark.	Year round. Chart:3441
252 G5350	Senanus Island	On NW. extremity of island. 48 35 34 123 29 12.8	Fl W 4s	8.5	6	White cylindrical tower.	Radar reflector. Year round. Chart:3441
253 G5357.4	Gowlland Point	S. of Pender Island. 48 44 09 123 10 57	Fl W 4s	10.7	7	White cylindrical tower, green band at top.	Radar reflector. Year round. Chart:3477
254 G5357	Hay Point	On point, Bedwell Harbour. 48 44 41.8 123 13 42.3	Q R 1s	6.3	4	White cylindrical tower, red band at top.	Radar reflector. Year round. Chart:3477
254.3 G5340.4	Arachne Reef	On N. side of reef. 48 41 05.2 123 17 37.6	Fl (2+1) G 6s	7.0	11	White square tower, green band at top.	Radar reflector. Year round. Chart:3479 Edn 11/18 (P18-131)
254.5 G5340.6	Point Fairfax	S. extremity of point. 48 41 57.1 123 17 55.2	Fl(3) W 12s	8.8	7	White cylindrical tower.	Flash 0.5 s; eclipse 2 s; flash 0.5 s; eclipse 2 s; flash 0.5 s; eclipse 6.5 s. Radar reflector. Year round. Chart:3479
255 G5340	Turn Point (U.S.)	On NW. point of Stuart Island. 48 41 19.6 123 14 14.6	Fl W 2.5s	13.4	8	White tower.	Flash every 2.5 s. Obscured from 260°30' to 357°. Year round. Chart:3441
255.1	Haro Strait lighted Junction buoy A (U.S.)	SW. of Danger Shoal. 48 38 18.0 123 10 56.6	Fl (2+1) G 6s	Green, red and green, marked "A".	Year round. Chart:3441 Edn 03/20 (P20-016)

PACIFIC COAST – List of Lights, Buoys and Fog Signals

No.	Name	Position ----- Latitude N. Longitude W.	Light Characteristics	Focal Height in m. above water	Nomi- nal Range	Description ----- Height in meters above ground	Remarks ----- Fog Signals	
HARO STRAIT								
256 G5354	Canoe Rock	On the rock. 48 44 00.7 123 20 24.2	Fl(3) W	12s	5.9	7	White cylindrical tower, red band at top. Flash 0.5 s; eclipse 2 s; flash 0.5 s; eclipse 2 s; flash 0.5 s; eclipse 6.5 s. Radar reflector. Year round. Chart:3479 Edn 03/14 (P14-013)	
256.5	<i>Pellow Islets light buoy U15</i>	<i>E. of Portlands Islands, Moresby Passage. 48 43 20.4 123 21 02.7</i>	<i>Fl</i>	<i>G</i>	<i>4s</i>	<i>.....</i>	<i>4</i>	<i>Green, marked "U15".</i> <i>Year round.</i> Chart:3479
257 G5355	Beaver Point	On N. tip of point. 48 46 15.4 123 22 01.9	Fl	G	4s	8.5	4	White cylindrical tower, green band at top. Radar reflector. Year round. Chart:3441
257.5 G5355.4	Mouat Point	W. side of North Pender Island. 48 46 11.3 123 18 49.5	Fl	R	4s	6.7	6	White cylindrical tower, red band at top. Radar reflector. Year round. Chart:3441
257.9	<i>Deep Ridge light buoy UN</i>	<i>SE. of Channel Islands. 48 47 48.5 123 22 10.9</i>	<i>Fl (2+1)</i>	<i>G</i>	<i>6s</i>	<i>.....</i>	<i>.....</i>	<i>Green, red and green, marked "UN".</i> <i>Year round.</i> Chart:3478
258 G5356	Channel Islands	On N. end of North Channel Islands. 48 48 06.6 123 22 55.7	Fl	W	4s	8.8	7	White cylindrical tower. Radar reflector. Year round. Chart:3478
258.2	<i>Acland Islands light buoy U60</i>	<i>W. of the islands, Captain Passage. 48 48 35.8 123 22 55.3</i>	<i>Fl</i>	<i>R</i>	<i>4s</i>	<i>.....</i>	<i>.....</i>	<i>Red, marked "U60".</i> <i>Year round.</i> Chart:3478 Edn 05/11 (P11-007)
258.4	<i>Captain Passage light buoy U62</i>	<i>NW. of Owl Island. 48 49 42.3 123 24 22.8</i>	<i>Q</i>	<i>R</i>	<i>1s</i>	<i>.....</i>	<i>.....</i>	<i>Red, marked "U62".</i> <i>Year round.</i> Chart:3478
258.5	<i>Horda Shoals light buoy UD</i>	<i>S. of Nose Point. 48 49 51.2 123 25 01.9</i>	<i>Fl (2+1)</i>	<i>G</i>	<i>6s</i>	<i>.....</i>	<i>.....</i>	<i>Green, red and green horizontal bands, marked "UD".</i> <i>Year round.</i> Chart:3478
259 G5370	Nose Point	On extremity of point. 48 50 33.1 123 25 10.4	Q	W	1s	8.5	6	White cylindrical tower. Radar reflector. Year round. Chart:3478
260 G5370.4	Long Harbour	On rock. 48 51 05.6 123 26 31.1	Q	R	1s	5.5	2	White cylindrical tower, red band at top. Radar reflector. Year round. Chart:3478
261 G5371	Ganges Harbour	On Second Sister Island. 48 50 12.4 123 27 12.8	Fl	R	4s	8.2	4	White cylindrical tower, red band at top. Radar reflector. Year round. Chart:3478

PACIFIC COAST – List of Lights, Buoys and Fog Signals

No.	Name	Position ----- Latitude N. Longitude W.	Light Characteristics	Focal Height in m. above water	Nomi- nal Range	Description ----- Height in meters above ground	Remarks ----- Fog Signals
-----	------	--	--------------------------	--	-----------------------	--	---------------------------------

HARO STRAIT

262 G5372	Grace Islet	SE. extremity of islet. 48 51 05.4 123 29 34.9	Fl G 4s	8.5	4	White cylindrical tower, green band at top.	Radar reflector. Year round.	Chart:3478
Boundary Pass								
263	<i>Rosenfeld Rock light buoy U59</i>	<i>NE. of East Point. 48 48 11.4 123 01 38.7</i>	<i>Fl G 4s</i>	<i>.....</i>	<i>.....</i>	<i>Green, marked "U59".</i>	<i>Year round.</i>	Chart:3462
	Racon -- (C) X & S Bands							
264 G5358	Saturna Island Sector	On East Point. 48 46 58.8 123 02 45.0	Fl W 15s F R	36.9 31.1	17 8	Red square skeleton tower.	Flash 0.15 s; eclipse 14.85 s. Red from 156° through S. to 211°30'. Operates 24 h. Year round.	Chart:3441 Edn 04/17
264.3 G5140	Skipjack Island (U.S.)	On island. 48 43 57.7 123 02 21	Fl W 4s	5.9	6	Tower, black and white diamond daymark.	Obscured from 261° to 347°. Year round.	Chart:3441
264.5	<i>Boundary Pass Shoal Isolated Danger light and bell buoy DB (U.S.)</i>	<i>48 45 53.4 123 00 52.7</i>	<i>Fl(2) W 5s</i>	<i>.....</i>	<i>.....</i>	<i>Black, red and black, marked "DB".</i>	<i>Year round.</i>	Chart:3462
265 G5142	Patos Island Sector (U.S.)	On NW. extremity of island. 48 47 20.4 122 58 16.8	Fl W- R 6s	16.0	9	White square tower on building.	Flash every 6 s. Red 011°30' to 059°30' and red from 097° to 114°. Year round.	Chart:3462

PACIFIC COAST – List of Lights, Buoys and Fog Signals

No.	Name	Position ----- Latitude N. Longitude W.	Light Characteristics	Focal Height in m. above water	Nomi- nal Range	Description ----- Height in meters above ground	Remarks ----- Fog Signals
-----	------	--	--------------------------	--	-----------------------	--	---------------------------------

SOUTHERN STRAIT OF GEORGIA

265.2 G5359	Croker Point	On the point. 48 46 29 123 12 04.5	Fl R 4s	4.6	4	Mast, red and white triangular daymark.	Year round. Chart:3477
265.5	<i>Crispin Rock light buoy UJ</i>	<i>Lyall Harbour. Saturna Island 48 48 04 123 11 47</i>	<i>Fl R (2+1)</i>	6s	<i>Red, green and red, marked "UJ".</i>	<i>Year round. Chart:3477</i>
265.8 G5359.5	Fane Island	48 48 25.8 123 16 00.3	Fl G 4s	7.9	3	White cylindrical tower, green band at top.	Radar reflector. Year round. Chart:3477 Edn 10/15 (P15-073)
266 G5373	Conconi Reef	On reef. 48 49 26.6 123 17 31.9	Q W 1s	6.0	5	White cylindrical tower, red band at top.	Radar reflector. Year round. Chart:3442
266.5 G5368.5	Port Washington	On Boat Islet. 48 48 41.4 123 19 24.7	Fl(2) R 6s	7.0	3	White cylindrical tower, red band at top.	Radar reflector. Year round. Chart:3442
267 G5368	Portlock Point	On the point. 48 49 40.4 123 21 06.8	Q W 1s	15.5	7	White tower with red top.	Year round. Chart:3442
268 G5369	Peile Point	On the point. 48 50 59.7 123 24 18.8	Fl W 4s	7.6	7	White cylindrical tower.	Radar reflector. Year round. Chart:3478
269 G5366	Phillimore Point	On extremity of point. 48 52 18.6 123 23 31.7	Q R 1s	7.3	3	White cylindrical tower, red band at top.	Radar reflector. Year round. Chart:3473
270	<i>Ben Mohr Rock light buoy UK</i>	<i>NE. of Peile Point light. 48 51 37.3 123 23 27.8</i>	<i>Fl R (2+1)</i>	6s	<i>Red, green and red, marked "UK".</i>	<i>Year round. Chart:3478</i>
271 G5367	Enterprise Reef sector	On western rock of reef. 48 50 41.7 123 20 53.9	F W R W Q R 1s	3.3 5.9	4 4	White cylindrical tower, red band at top on 4-pile dolphin.	White from 107°30' to 110°; red from 110° to 121°; white from 121° to 123°30'. Radar reflector. Year round. Chart:3473
Active Pass							
272 G5364	Helen Point	On point. 48 51 27.6 123 20 42.1	Q W 1s	7.0	6	White cylindrical tower, red band at top.	Radar reflector. Year round. Chart:3473
273 G5365	Galiano	On drying rock. 48 51 42.9 123 20 55.7	Q G 1s	6.4	4	White square skeleton tower, green band at top.	Year round. Chart:3473

PACIFIC COAST – List of Lights, Buoys and Fog Signals

No.	Name	Position ----- Latitude N. Longitude W.	Light Characteristics			Focal Height in m. above water	Nomi- nal Range	Description ----- Height in meters above ground	Remarks ----- Fog Signals
SOUTHERN STRAIT OF GEORGIA									
274 G5362	Mary Anne Point	On the point. 48 51 43.4 123 18 48.7	Q	W	1s	7.6	6	White cylindrical tower, green band at top.	Radar reflector. Year round. Chart:3473
275 G5360	Active Pass	On Georgina Point, Mayne Island. 48 52 23.9 123 17 29.2	Fl	W	10s	17.4	17	White cylindrical tower, red top.	Flash 0.2 s; eclipse 9.8 s. Year round. Chart:3473 Edn 01/20 (P19-127)
276	<i>Gossip Shoals light and bell buoy U47</i>	<i>SE. end of Gossip Island, N. entrance to Active Pass. 48 53 05.6 123 18 17.9</i>	<i>Fl</i>	<i>G</i>	<i>4s</i>	<i>.....</i>	<i>.....</i>	<i>Green, marked "U47".</i>	<i>Year round.</i> Chart:3473
Stuart Channel									
276.1 G5376.6	Octopus Point	48 47 56.7 123 33 45.8	Fl	G	4s	6.0	4	White mast.	Year round. Chart:3478
276.12	<i>Maple Bay Speed Control light buoy</i>	<i>48 48 23.4 123 35 49.7</i>	<i>Fl</i>	<i>Y</i>	<i>4s</i>	<i>.....</i>	<i>.....</i>	<i>White and orange.</i>	<i>Privately maintained. Year round.</i> Chart:3478
276.3 G5376.5	Grave Point	On the point. 48 50 53.6 123 35 33.3	Fl	G	4s	5.3	4	Mast.	Year round. Chart:3478
277 G5374	Crofton	On SE. Shoal Island. 48 52 46.3 123 37 47.8	Fl	W	4s	5.8	6	White cylindrical tower.	Radar reflector. Year round. Chart:3475
280 G5384	Bare Point	On extremity of point. 48 55 46.3 123 42 21.9	Fl	G	4s	9.3	5	White cylindrical tower, green band at top.	Radar reflector. Year round. Chart:3475
281	<i>Hospital Rock light buoy U30</i>	<i>E. of the rock. 48 55 45.8 123 42 46.9</i>	<i>Fl</i>	<i>R</i>	<i>4s</i>	<i>.....</i>	<i>3</i>	<i>Red, marked "U30".</i>	<i>Year round.</i> Chart:3475
282 G5385	Chemainus Bay range	On N. end of Weyerhaeuser wharf. 48 55 28 123 42 49.1	F	G	8.1	13	Square skeleton tower, red daymark, white vertical stripe.	Year round.
283 G5385.1		198°50' 225.9m from front.	F	G	13.6	13	Tripod skeleton tower, red daymark, white vertical stripe.	Year round. Chart:3475
284 G5378	North Reef	On reef. 48 54 50.4 123 37 36.8	Fl(3)	W	12s	6.7	7	White cylindrical tower.	Flash 0.5 s; eclipse 2 s; flash 0.5 s; eclipse 2 s; flash 0.5 s; eclipse 6.5 s. Radar reflector. Year round. Chart:3442

PACIFIC COAST – List of Lights, Buoys and Fog Signals

No.	Name	Position ----- Latitude N. Longitude W.	Light Characteristics	Focal Height in m. above water	Nomi- nal Range	Description ----- Height in meters above ground	Remarks ----- Fog Signals
-----	------	--	--------------------------	--	-----------------------	--	---------------------------------

SOUTHERN STRAIT OF GEORGIA

Houstoun Passage

285 G5378.6	Grappler Rock	On rock. 48 56 20.5 123 36 09.9	Fl R 4s	6.1	4	White cylindrical tower, red band at top.	Radar reflector. Year round. Chart:3442
286 G5379	Southey Point	On N. extremity of Saltspring Island. 48 56 44.8 123 35 47.1	Q W 1s	6.1	6	White cylindrical tower.	Radar reflector. Year round. Chart:3442
286.5 G5379.4	Norway Island	NW. end of island. 48 58 54.5 123 37 32.8	Fl Y 4s	3.0	Mast.	Privately maintained from April 30 to October 1 st . Year round. Chart:3477 Edn 08/16 (P16-057)

Porlier Pass

287	Porlier Pass light and bell buoy U41	S. of Canoe Islets. E. Entrance to PorlierPass 49 01 32.4 123 34 57.4	Fl G 4s	4	Green, marked "U41".	Year round. Chart:3473
288 G5394	Porlier Pass range	On Race Point, Galiano Island. 49 00 46.5 123 35 09.2	F Y	6.8	10	White cylindrical tower.	Year round.
289 G5394.1		196°07' 445.2m from front.	F Y	10.3	10	White square tower.	Year round. Chart:3473
289.3 G5394.4	Virago Rock Sector	On rock. 49 00 45.5 123 35 34	Q W 1s R	6.8	4	White cylindrical tower, green band at top.	Red 024° through E. and S. to 229°; white 229° through W. and N. to 024°. Radar reflector. Year round. Chart:3473

Trincomali Channel

290	Governor Rock light buoy U45	E. of rock. 48 54 46.4 123 29 50.8	Fl G 4s	Green, marked "U45".	Year round. Chart:3442
290.9 G5380	Walker Rock	48 55 24.5 123 29 39.1	Fl(3) W 12s	7.2	7	White square tower.	Flash 0.5 s; eclipse 2 s; flash 0.5 s; eclipse 2 s; flash 0.5 s; eclipse 6.5 s. Year round. Chart:3442 Edn 10/18 (P18-129)

PACIFIC COAST – List of Lights, Buoys and Fog Signals

No.	Name	Position ----- Latitude N. Longitude W.	Light Characteristics	Focal Height in m. above water	Nomi- nal Range	Description ----- Height in meters above ground	Remarks ----- Fog Signals
SOUTHERN STRAIT OF GEORGIA							
291 G5380	Walker Rock Sector	48 55 24.5 123 29 39.1	F G W R	7.3	7	White square tower.	Green from 082° to 088°; white from 088° to 092°; red from 092° to 099°. White sector indicates preferred channel. Radar reflector. Year round. Chart:3442 Edn 10/18 (P18-128)
291.1 G5381	Saltspring Island East Sector	48 55 23.1 123 33 12.1	F R W G	4.7	8	White cylindrical tower.	Red from 264°20' to 268°; white from 268° through W. to 272°; green from 272° to 276°30'. Radar reflector. Year round. Chart:3442 Edn 08/15 (P15-061) Edn 01/17
291.3	Victoria Shoal light buoy U43	SE. of Panther Point, Trincomali Channel 48 55 11.4 123 31 00.8	Fl G 4s	4	Green, marked "U43".	Year round. Chart:3442
292 G5388	Danger Reefs	On N. end of easternmost rock. 49 03 15 123 42 54.7	Q W 1s	6.7	5	White cylindrical tower.	When passing southward, ships should be given a berth of at least one half mile. Radar reflector. Year round. Chart:3443
293	Panther Point light buoy U44	W. of point. East entrance to Houston Passage. 48 55 47.4 123 32 30.8	Fl R 4s	4	Red, marked "U44".	Year round. Chart:3442
293.5 G5379.2	Jackscrew Island	48 57 02.3 123 35 10.8	Fl W 4s	5.8	6	White cylindrical tower, red band at top.	Radar reflector. Year round. Chart:3442
294 G5383	Alarm Rock	On SE. end of rock. 48 57 32.6 123 40 26.6	Fl(2) W 6s	5.2	5	White cylindrical tower.	Flash 0.5 s; eclipse 1 s; flash 0.5 s; eclipse 4 s; Radar reflector. Year round. Chart:3477 Edn 08/16 (P16-058)
294.5 G5382.2	Hudson Island North	48 57 59.2 123 40 23.0	Fl R 4s	4.9	4	White cylindrical tower, red band at top.	Radar reflector. Year round. Chart:3477 Edn 08/16 (P16-059)
295 G5382	Preedy Harbour	Off W. end of Hudson Island. 48 58 06 123 40 58	Q R 1s	5.1	4	White cylindrical tower, red band at top.	Radar reflector. Year round. Chart:3477

PACIFIC COAST – List of Lights, Buoys and Fog Signals

No.	Name	Position ----- Latitude N. Longitude W.	Light Characteristics	Focal Height in m. above water	Nomi- nal Range	Description ----- Height in meters above ground	Remarks ----- Fog Signals
SOUTHERN STRAIT OF GEORGIA							
296.7	Ladysmith Harbour Floating Breakwater	At end of floating breakwater. 48 59 57.5 123 48 45.6	Fl G 4s	3	Mast, green, white and black square daymark.	Year round. Chart:3475
297 G5386	Coffin Island	On islet, on N. side of entrance to Ladysmith Harbour. 48 59 08.3 123 45 13.3	Fl W 4s	5.8	6	White cylindrical tower, green band at top.	Radar reflector. Year round. Chart:3475
298 G5390	Joan Point	On point, Dodd Narrows. 49 08 08.3 123 49 06.9	Q W 1s	8.8	5	White cylindrical tower, green band at top.	Radar reflector. Year round. Chart:3475
298.8 G5149	Blaine Small Boat Harbour Light 8 (U.S.)	On end of jetty. 48 59 27.2 122 45 54.2	Fl R 2.5s	6.7	4	Red triangular daymark.	Year round. Chart:3462 Edn 03/20 (P20-017)
299 G5148	Semiahmoo Bay (U.S.)	In the bay. 48 59 32.3 122 47 02.4	Fl R 6s	4.6	4	Pile, red triangular daymark.	Year round. Chart:3463
299.5 G5150	Crescent Beach	Entrance to Nicomekl River. 49 00 43.9 122 56 25.2	Fl R 4s	6.7	5	Mast on 1-pile dolphin, red and white triangular daymark.	Year round. Chart:3463
299.6 G5150.5	Crescent Channel	49 03 14.2 122 53 49.5	Q R 1s	4.3	3	Red and white triangular daymark on 3-pile dolphin.	Year round. Chart:3463
299.7 G5149.5	Whiterock Breakwater	49 01 03.1 122 48 28.1	Fl W 4s	4.6	5	On 3-pile dolphin.	Year round. Chart:3463 Edn 10/11 (P11-034)
300	<i>Point Roberts light and bell buoy 4 (U.S.)</i>	<i>SE. of Point Roberts. 48 57 05.7 122 59 13.5</i>	<i>Fl R 4s</i>	<i>.....</i>	<i>.....</i>	<i>Red, marked "4".</i>	<i>Year round.</i> Chart:3463
301 G5152	Point Roberts (U.S.)	S. extremity of point. 48 58 18 123 05 01.3	Fl(2) W 15s	9.1	15	Skeleton tower, red and white diamond daymark.	Year round. Chart:3492
302	International Boundary light A (U.S.)	Between Tsawwassen Ferry Terminal and Boundary Bluff. 49 00 07.5 123 06 44.2	Fl Y 4s	7.6	3	Concrete structure, yellow diamond daymark.	Year round. Chart:3492 Edn 01/14 (P13-042)
302.5	International Boundary light B (U.S.)	W. of Boundary Bluff. 49 00 07.6 123 05 34.6	Fl Y 4s	4.6	3	On 1-pile dolphin, yellow diamond daymark.	Year round. Chart:3492 Edn 01/14 (P13-043)

PACIFIC COAST – List of Lights, Buoys and Fog Signals

No.	Name	Position ----- Latitude N. Longitude W.	Light Characteristics	Focal Height in m. above water	Nomi- nal Range	Description ----- Height in meters above ground	Remarks ----- Fog Signals
SOUTHERN STRAIT OF GEORGIA							
303	International Boundary light C (U.S.)	On shore, W. side of Boundary Bay. 49 00 07.0 123 02 06.7	Fl Y 4s	7.6	4	Concrete structure, yellow diamond daymark.	Year round. Chart:3463 Edn 07/22 (P22-026)
304	International Boundary light D (U.S.)	W. side of Boundary Bay. 49 00 07.5 123 01 13	Fl Y 4s	11.0	3	Concrete structure, yellow diamond daymark.	Year round. Chart:3463 Edn 01/14 (P13-044)
304.3	International Boundary light E (U.S.)	Boundary Bay. 49 00 07.7 122 58 21.4	Fl Y 4s	4.6	3	On 1-pile dolphin, yellow diamond daymark.	Year round. Chart:3463 Edn 01/14 (P13-045)
304.5	International Boundary light F (U.S.)	Boundary Bay. 49 00 07.7 122 55 29.4	Fl Y 4s	4.6	3	On 1-pile dolphin, yellow diamond daymark.	Year round. Chart:3463 Edn 01/14 (P13-046)
305 G5160.9	International Boundary light G (U.S.)	Semiahmoo Bay. 49 00 07.8 122 52 38.1	Fl Y 4s	4.6	3	On 1-pile dolphin, yellow diamond daymark.	Year round. Chart:3463 Edn 01/14 (P13-047)
305.5	International Boundary light H (U.S.)	Semiahmoo Bay. 49 00 07.7 122 49 46.5	Fl Y 4s	4.6	3	On 1-pile dolphin, yellow diamond daymark.	Year round. Chart:3463 Edn 01/14 (P13-048)
306	International Boundary light I (U.S.)	On shore, E. side of Semiahmoo Bay. 49 00 07.6 122 46 54.8	Fl Y 4s	12.8	3	Concrete structure, yellow diamond daymark.	Year round. Chart:3463 Edn 01/14 (P13-049)
307.1 G5396	Tsawwassen Ferry Breakwater	W. end of S. breakwater. 49 00 07.8 123 07 43.0	Q R 1s	7.8	4	White cylindrical tower, red band at top.	Radar reflector. Year round. Chart:3492 Edn 06/15 (P15-042) Edn 02/17 Edn 12/17 (P17-070)
307.13 G5398.6	Tsawwassen	49 00 27.1 123 08 36.3	Fl Y 4s	9.0	Privately maintained. Radar reflector. Year round. Chart:3492 Edn 06/15 (P15-043) Edn 02/17
307.15 G5397	Tsawwassen Ferry South	Off S. breakwater. 49 00 14.1 123 08 01.3	VQ Y 0.5s	On dolphin.	Privately maintained. Radar reflector. Year round. Horn - Blast 1 s; sil. 19 s. Operated by Ferry personnel when required for ferry movements only. Chart:3492
307.2	Roberts Bank light buoy T2	49 00 29.6 123 09 12.9	Q R 1s	Red, marked "T2".	Year round. Chart:3492

PACIFIC COAST – List of Lights, Buoys and Fog Signals

No.	Name	Position ----- Latitude N. Longitude W.	Light Characteristics	Focal Height in m. above water	Nomi- nal Range	Description ----- Height in meters above ground	Remarks ----- Fog Signals
-----	------	--	--------------------------	--	-----------------------	--	---------------------------------

SOUTHERN STRAIT OF GEORGIA

307.3	Roberts Bank light buoy T4	49 00 41.4 123 08 55.1	Fl R 4s	Red, marked "T4".	Year round. Chart:3492
307.4	Roberts Bank light buoy T6	49 00 52.8 123 08 38.2	Fl R 4s	Red, marked "T6".	Year round. Chart:3492
307.5	Roberts Bank light buoy T8	49 01 12.7 123 08 35	Fl R 4s	Red, marked "T8".	Year round. Chart:3492
307.7	Roberts Bank Cautionary light buoy TB	49 01 27.5 123 08 37.5	Fl Y 4s	Yellow, marked "TB".	Year round. Chart:3492
307.9	Roberts Bank light buoy T1	49 00 33.7 123 09 40	Q G 1s	Green, marked "T1".	Year round. Chart:3492
307.91 G5399	Roberts Bank Entrance range	49 01 35.6 123 08 30	Q Y 1s	12.4	14	Square skeleton tower, red daymark, white vertical stripe.	Year round.
307.92 G5399.1		032° 250m from front.	Q Y 1s	19.1	14	Square skeleton tower, red daymark, white vertical stripe.	Year round. Chart:3492
308	Canoe Pass light buoy T14 Racon - - (K) X & S Bands	Entrance to Pass. 49 02 17.4 123 15 22.7	Fl R 4s	Red, marked "T14".	Year round. Chart:3492
309 G5400	Roberts Bank Racon - . (N) X & S Bands	Edge of bank. 49 05 15.7 123 18 37.0	Fl W 4s	8.9	9	White cylindrical tower, red band at top	Year round. Chart:3490 Edn 03/14 (P14-010)
309.5	Roberts Bank Cautionary light buoy TA Racon --- (O) X & S Bands	SW. of Sand Heads, Traffic Separation Zone. 49 04 25.4 123 22 50.7	Fl Y 4s	Yellow, marked "TA".	Year round. Chart:3463

PACIFIC COAST – List of Lights, Buoys and Fog Signals

No.	Name	Position ----- Latitude N. Longitude W.	Light Characteristics	Focal Height in m. above water	Nomi- nal Range	Description ----- Height in meters above ground	Remarks ----- Fog Signals
FRASER RIVER – SOUTH ARM							
310	<i>Sand Heads light and bell buoy S1</i>	<i>N. side of river entrance.</i> 49 06 10.9 123 18 38.7	<i>Fl G 4s</i>	<i>.....</i>	<i>.....</i>	<i>Green, marked "S1".</i>	<i>Year round.</i> Chart:3490
311 G5401	Sand Heads	Near outer end of Steveston Jetty. 49 06 21.2 123 18 12.1	Fl G 5s	13.3	16	White cylindrical tower.	Flash 0.1 s; eclipse 4.9 s. Year round. Chart:3490
312	<i>Fraser River light buoy SO</i>	<i>SSW. of Sand Heads, S. side of river entrance.</i> 49 05 42.9 123 18 55.1	<i>Q R 1s</i>	<i>.....</i>	<i>.....</i>	<i>Red, marked "SO".</i>	<i>Year round.</i> Chart:3490 Edn 06/13 (P13-004)
313.5 G5402.5	Northside Jetty 1A	49 06 31.1 123 17 44.4	Fl(3) G 12s	5.6	4	White square skeleton tower, green band at top.	Year round. Chart:3490
314	<i>Fraser River light buoy S2</i>	<i>SE. of Sand Heads.</i> 49 06 16.5 123 17 46.4	<i>Fl R 4s</i>	<i>.....</i>	<i>.....</i>	<i>Red, marked "S2".</i>	<i>Year round.</i> Chart:3490 Edn 04/17
315 G5403	Northside Jetty 3	On jetty. 49 06 43.1 123 17 15.9	Fl G 4s	5.8	4	White cylindrical tower, green band at top.	Radar reflector. Year round. Chart:3490
316 G5403.5	Northside Jetty 3A	On jetty. 49 06 54.4 123 16 48.8	Fl(3) G 12s	6.3	4	White cylindrical tower, green band at top.	Flash 0.5 s; eclipse 2 s; flash 0.5 s; eclipse 2 s; flash 0.5 s; eclipse 6.5 s. Radar reflector. Year round. Chart:3490 Edn 06/15 (P15-017) Edn 04/17
317 G5404	Northside Jetty 5	On jetty. 49 07 10.4 123 16 11.1	Fl(3) G 12s	7.4	5	White square skeleton tower, green band at top on 3-pile dolphin.	Year round. Chart:3490
318	Northside Jetty 5A	On jetty. 49 07 26.1 123 15 32.4	Fl(3) G 12s	5.8	4	White cylindrical tower, green band at top.	Radar reflector. Year round. Chart:3490
319	<i>Fraser River light buoy S4</i>	<i>SE. of Steveston Jetty No. 3.</i> 49 06 40.2 123 16 50.8	<i>Fl R 4s</i>	<i>.....</i>	<i>.....</i>	<i>Red, marked "S4".</i>	<i>Year round.</i> Chart:3490
320 G5405	Northside Jetty 7	On jetty, E. of No. 5. 49 07 41.6 123 14 54.9	Fl G 4s	5.1	5	White square skeleton tower, green band on top.	Year round. Chart:3490
321	<i>Fraser River light buoy S6</i>	<i>E. of Steveston Jetty No. 5.</i> 49 07 10.9 123 15 39.4	<i>Fl R 4s</i>	<i>.....</i>	<i>.....</i>	<i>Red, marked "S6".</i>	<i>Year round.</i> Chart:3490

PACIFIC COAST – List of Lights, Buoys and Fog Signals

No.	Name	Position ----- Latitude N. Longitude W.	Light Characteristics	Focal Height in m. above water	Nomi- nal Range	Description ----- Height in meters above ground	Remarks ----- Fog Signals
FRASER RIVER – SOUTH ARM							
321.5	Fraser River light buoy S8	SE. of Steveston jetty No. 7. 49 07 38 123 14 35	Fl R 4s	Red, marked "S8".	Year round.
							Chart:3490
322	Northside Jetty 7A	Close behind Steveston Jetty. 49 07 51.6 123 14 30.2	Q G 1s	5.6	5	White cylindrical tower, green band at top.	Radar reflector. Year round.
							Chart:3490
323	Wing Dam range	Close behind Steveston Jetty. 49 07 57.6 123 14 04.7	F Y	8.7	15	Cylindrical mast, red daymark, white vertical stripe.	Operates 24 h. Visible upstream. Year round.
G5410			F G	8.7	4		
324	G5410.1	057°15' 715m from front.	F Y	21.8	15	Cylindrical mast, red daymark, white vertical stripe.	Operates 24 h. Year round.
							Chart:3490 Edn 06/14 (P14-022, 023)
325	Fraser River light buoy S10	SW. of Steveston Jetty No. 11. 49 07 45.5 123 13 51.2	Q R 1s	Red, marked "S10".	Year round.
							Chart:3490
326	Northside Jetty 11	On jetty. 49 07 56.7 123 13 34.6	Fl G 4s	4.9	4	White square skeleton tower, green band at top.	Year round.
							Chart:3490
327	New Cut Outbound range	49 07 54.7 123 13 21.3	F Y	9.5	10	Square skeleton tower on 9-pile dolphin, red daymark, white vertical stripe.	Year round. Operates 24 h.
G5412			F G	10.0	4		
328	G5412.1	301°30' 201m from front.	F Y	15.1	10	Square skeleton tower on 9-pile dolphin, red daymark, white vertical stripe.	Year round. Operates 24 h.
							Chart:3490 Edn 02/15 (P14-077, 078) Edn 12/15
329	Northside Jetty 13	On N. side of jetty. 49 07 47.3 123 12 50	Fl(3) G 12s	5.2	4	White square skeleton tower, green band at top, on 9-pile dolphin.	Flash 0.5 s; eclipse 2 s; flash 0.5 s; eclipse 2 s; flash 0.5 s; eclipse 6.5 s. Year round.
							Chart:3490
332	Fraser River light buoy S14	SSW. of Steveston Jetty No. 13. 49 07 38.6 123 12 57.4	Fl R 4s	Red, marked "S14".	Year round.
							Chart:3490
333	Garry Point West	W. of point. 49 07 29.6 123 11 59.9	Fl G 4s	6.5	6	White square skeleton tower, green band at top, on 3-pile dolphin.	Year round.
							Chart:3490
335	Steveston Breakwater	On NW. end of bar. 49 07 24.7 123 11 33.1	Q R 1s	6.7	4	White cylindrical tower.	Radar reflector. Year round.
							Chart:3490

PACIFIC COAST – List of Lights, Buoys and Fog Signals

No.	Name	Position ----- Latitude N. Longitude W.	Light Characteristics	Focal Height in m. above water	Nomi- nal Range	Description ----- Height in meters above ground	Remarks ----- Fog Signals
FRASER RIVER – SOUTH ARM							
336	Fraser River light buoy S16	S. of Garry Point. 49 07 12.5 123 11 48.3	Fl R 4s	Red, marked "S16".	Year round. Chart:3490
337	Fraser River light buoy S19	N. of Albion Island. 49 06 58.4 123 10 43.7	Fl G 4s	Green, marked "S19".	Year round. Chart:3490
337.5	Fraser River light buoy S21	N. of Woodward Training Wall. 49 06 36.4 123 09 16.7	Q G 1s	Green, marked "S21".	Year round. Chart:3490
338	New Cut Inbound range	49 06 36.7 123 10 06.1	F Y Fl(3) R 12s	9.1 8.2	10 5	Square skeleton tower on 6-pile dolphin, red daymark, white vertical stripe.	Flash 0.5 s; eclipse 2 s; flash 0.5 s; eclipse 2 s; flash 0.5 s; eclipse 6.5 s. Operates 24 h. Year round.
338.5		121°25' 220m from front.	F Y F Y F Y	14.2	10	Square skeleton tower on 6-pile dolphin, red daymark, white vertical stripe.	Operates 24 h. Year round. Chart:3490 Edn 02/15 (P14-079) Edn 04/15 (P14-080) Edn 05/17
339	Woodward Island North	On N. side of island. 49 06 26.4 123 09 18	Fl R 4s	5.2	5	White cylindrical tower, red band at top.	Radar reflector. Year round. Chart:3490
340 G5413.16	Woodward Island Inbound range	49 06 23.3 123 08 41.4	F Y Fl(2) R 6s	7.6 7.9	10 4	Square skeleton tower, on 9-pile dolphin, red daymark, white vertical stripe.	Visible in line of range. Flash 0.5 s; eclipse 1 s; flash 0.5 s; eclipse 4 s. Operates 24 h. Year round.
341 G5413.17		109°11' 113.4 m from front.	F Y F Y	11.7	10	Square skeleton tower, on 6-pile dolphin, red daymark, white vertical stripe.	Operates 24 h. Year round. Chart:3490 Edn 06/14 (P14-026, 027) Edn 12/15 (P15-092, 093) Edn 05/16
342	Woodward Island Outbound range	49 06 22.3 123 08 18.9	F Y Fl(3) R 12s	7.3 7.3	10 4	Square skeleton tower, on 9-pile dolphin, white daymark, red vertical stripe.	Visible upstream. Year round. Operates 24 h. Flash 0.5 s; eclipse 2 s; flash 0.5 s; eclipse 2 s; flash 0.5 s; eclipse 6.5 s.
343		253°18' 262m from front.	F Y F Y	14	10	Square skeleton tower, on 9-pile dolphin, white daymark, red vertical stripe.	Year round. Operates 24 h. Chart:3490 Edn 06/14 (P14-028, 029) Edn 01/16 (P15-095, 096)
344	Fraser River light buoy S25	NW. of Deas Island range. 49 07 17.4 123 04 42.7	Fl G 4s	Green, marked "S25".	Year round. Chart:3490

PACIFIC COAST – List of Lights, Buoys and Fog Signals

No.	Name	Position ----- Latitude N. Longitude W.	Light Characteristics	Focal Height in m. above water	Nomi- nal Range	Description ----- Height in meters above ground	Remarks ----- Fog Signals
FRASER RIVER – SOUTH ARM							
345	Woodward Island	At NE. end of island. 49 06 22.9 123 07 34.3	Fl R 4s	5.7	5	White cylindrical tower, red band at top.	Radar reflector. Year round. Chart:3490
346.5	Kirkland Island West	N. side of island. 49 06 41.8 123 06 09.5	Fl(3) R 12s	5.2	5	White square skeleton tower, red band at top.	Flash 0.5 s; eclipse 2 s; flash 0.5 s; eclipse 2 s; flash 0.5 s; eclipse 6.5 s. Year round. Chart:3490 Edn 02/14 (P14-006)
346.7	Fraser River light buoy S23	S. of Woodward's Landing. 49 06 59.5 123 05 29.9	Q G 1s	Green, marked "S23".	Year round. Chart:3490
348	Kirkland Island range	49 06 47.3 123 05 13.4	F Y	8.5	10	Square skeleton tower on 9-pile dolphin, white daymark, red vertical stripe.	Year round. Operates 24 h.
348.1		221°03' 264.2m from front.	F Y	14.7	10	Square skeleton tower on 6-pile dolphin, white daymark, red vertical stripe.	Year round. Operates 24 h. Chart:3490 Edn 06/15 (P15-044, 045) Edn 12/15
348.2	Kirkland Island Breakwater	49 06 53.1 123 05 09.7	Q R 1s	8.9	4	Mast, red and white triangular daymark.	Year round. Chart:3490
348.3 G5413.25	Deas Slough	Entrance to dredged cut. 49 06 54.5 123 04 55.8	Fl R 4s	7.2	4	White square skeleton tower on single pile dolphin with red band at top.	Radar reflector. Year round. Chart:3490 Edn 04/23 (P22-033)
348.5 G5413.26	Deas Island range	W. end of island. 49 07 06.6 123 04 33.1	F Y	8.2	15	Square skeleton tower on 9-pile dolphin, white daymark, red vertical stripe.	Operates 24 h. Year round.
348.6 G5413.27		073°26' 190.8m from front.	F Y	14.9	15	Square skeleton tower on 4-pile dolphin, white daymark, red vertical stripe.	Flash 0.5 s; eclipse 1 s; flash 0.5 s; eclipse 4 s. Operates 24 h. Year round. Chart:3490 Edn 06/15 (P15-005) Edn 04/17
349	Fraser River light buoy S28	NW. of Tilbury Slough. 49 08 22 123 02 59.6	Q R 1s	Red, marked "S28".	Year round. Chart:3490
349.5	Fraser River light buoy S30	NW. of Tilbury Island. 49 08 43.2 123 02 18.3	Fl R 4s	Red, marked "S30".	Year round. Chart:3490
350	Fraser River light buoy S32	S. of Don Island. 49 09 17.9 122 59 43.9	Q R 1s	Red, marked "S32".	Year round. Chart:3490

PACIFIC COAST – List of Lights, Buoys and Fog Signals

No.	Name	Position ----- Latitude N. Longitude W.	Light Characteristics			Focal Height in m. above water	Nomi- nal Range	Description ----- Height in meters above ground	Remarks ----- Fog Signals
FRASER RIVER – SOUTH ARM									
351	Tilbury range 1	Near N. bank of river, opposite Tilbury Island. 49 08 37.3 123 03 04.2	F	Y	7.5	15	Square skeleton tower, on 5-pile dolphin, white daymark, red vertical stripe.	Operates 24 h. Year round.
			FI	G	4s	7.6	7		
352		251°14' 274.3m from front.	F	Y	14.8	15	Mast, white daymark, red vertical stripe.	Operates 24 h. Year round.
Chart:3490									
352.9	Tilbury Inbound	Near N. bank of river. 49 08 54.7 123 02 24.0	Q	G	1s	11.6	4	On 1-pile dolphin, light mounted on the structure of the front inbound range.	Visible 360°. Year round.
Chart:3490 Edn 01/18 (P17-074, 120)									
353 G5413.3	Tilbury range inbound	Near N. bank of river. 49 08 54.7 123 02 24.0	Iso	Y	2s	11.3	15	On 1-pile dolphin, white daymark, red vertical stripe.	Operates 24 h. Year round.
354 G5413.31			041°10' 273.1m from front.	Oc	Y	3s	19.0	15	Cylindrical tower, white daymark, red vertical stripe.
Chart:3490 Edn 12/17 (P17-072, 073)									
354.9	Fraser River ODAS buoy	49 08 54.8 123 02 19.0	FL	Y	12s	ODAS.	Private. Year round.
Chart:3490 Edn 11/15 (P15-075)									
355.9	Purfleet Point	On W. extremity of Annacis Island. 49 09 33.2 122 58 52.6	Oc	G	5s	8.1	7	Black cylindrical mast on 1-pile dolphin, light mounted on the structure of the front range.	Flash 4.7 s; eclipse 0.3 s. Year round.
Chart:3490 Edn 09/21 (P21-008) Edn 10/22 (P22-030)									
356 G5413.32	Purfleet Point range	On W. extremity of Annacis Island. 49 09 33.2 122 58 52.6	Oc	Y	5s	8.1	14	Black cylindrical mast on 1-pile dolphin, white daymark with red vertical stripe.	Flash 4.7 s; eclipse 0.3 s. Operates 24 h. Year round.
357 G5413.33			071°19' 274.3 m from front.	Oc(2)	Y	5s	15.2	14	Square skeleton tower on 9 pile dolphin, white daymark with red vertical stripe.
Chart:3490 Edn 02/14 (P13-041) Edn 09/21 (P21-009, 010) Edn 10/22 (P22-029, 031)									
358	Fraser River light buoy S34	Opposite Purfleet Point. 49 09 22.5 122 58 55.8	FI	R	4s	Red, marked "S34".	Year round.
Chart:3490									

PACIFIC COAST – List of Lights, Buoys and Fog Signals

No.	Name	Position ----- Latitude N. Longitude W.	Light Characteristics	Focal Height in m. above water	Nomi- nal Range	Description ----- Height in meters above ground	Remarks ----- Fog Signals
FRASER RIVER – SOUTH ARM							
359 G5413.34	City Reach Outbound range	49 09 10.9 122 57 13.0	Iso Y 2s	6.1	15	Centre pile on a 5 pile dolphin, white daymark, red vertical stripe.	Operates 24 h. Year round.
360 G5413.35		226°35' 108.9m from front.	Oc Y 3s	12.8	15	Square skeleton tower on a 9 pile dolphin, white daymark, red vertical stripe.	Flash 2 s; eclipse 1 s. Operates 24 h. Year round. Chart:3490 Edn 06/15 (P15-041, 006) Edn 04/17
361 G5413.36	City Reach Inbound range	On S. bank of river. 49 09 17.9 122 56 41.0	Iso Y 2s	13.4	15	Mast, red daymark, white vertical stripe.	Operates 24 h. Year round.
362 G5413.37		095°20' 161.0 m from front.	Oc Y 3s	19.2	15	Mast, red daymark, white vertical stripe.	Flash 2 s; eclipse 1 s. Operates 24 h. Year round. Chart:3490 Edn 11/13 (P13-033) Edn 12/13 Edn 03/14 (P13-033) Edn 01/19 (P18-138, 139)
363	Annieville Channel range	On S. bank of river. 49 09 52.1 122 55 50	F Y	28.8	15	Mast.	Operates 24 h. Year round.
364		198°27' 266.7m from front.	F Y	66.8	15	Red and white square skeleton tower.	Operates 24 h. Year round. Chart:3490
365	Annacis Island Pile Wall South	S. end, pile wall. 49 10 21.3 122 55 39.9	Q G 1s	3	3-pile dolphin, green, white and black square daymark.	Year round. Chart:3490 Edn 04/11
366.1	Annieville Channel Pile Wall South	S. end of pile wall. 49 10 49.7 122 55 09.8	Q R 1s	2.6	3	Mast.	Year round. Chart:3490 Edn 02/15 (P14-075)
366.3	Annieville Channel Pile Wall North	On N. end of pile wall. 49 10 57.2 122 55 05.8	Fl(2) R 6s	2.6	3	On 1-pile dolphin.	Flash 0.5 s; eclipse 1 s; flash 0.5 s; eclipse 4 s. Year round. Chart:3490
366.5	Annieville Rock Wall 1	S. side. 49 11 12.5 122 54 57.6	Fl R 4s	3.0	3	Mast, red and white triangular daymark.	Year round. Chart:3490
366.6	Annieville Rock Wall 3	Opposite Shoal Pt. 49 11 36.5 122 54 41.4	Q R 1s	2.4	3	Mast, red and white triangular daymark.	Year round. Chart:3490
366.7 G5413.46	Annieville Rock Wall 4	NE. of Shoal Pt. 49 11 47.2 122 54 29.0	Fl(3) R 12s	5.6	4	White cylindrical tower, red band at top.	Flash 0.5 s; eclipse 2 s; flash 0.5 s; eclipse 2 s; flash 0.5 s; eclipse 6.5 s. Radar reflector. Year round. Chart:3490 Edn 04/17

PACIFIC COAST – List of Lights, Buoys and Fog Signals

No.	Name	Position ----- Latitude N. Longitude W.	Light Characteristics	Focal Height in m. above water	Nomi- nal Range	Description ----- Height in meters above ground	Remarks ----- Fog Signals
-----	------	--	--------------------------	--	-----------------------	--	---------------------------------

FRASER RIVER – SOUTH ARM

366.8	Annacis Island Pile Wall North	Shoal Point, Annieville Channel. 49 11 34.1 122 55 04.2	Fl G 4s	4	Long pile of 7-pile dolphin, green, white and black square daymark.	Year round. Chart:3490 Edn 09/17 (P17-041)
367	Shoal Point	E. end of trifurcation wall. 49 11 44.2 122 54 55.9	Q G 1s	3.1	3	Mast on a 3-pile dolphin.	Year round. Chart:3490
368	New Westminster Railway Swing Bridge	49 12 31.0 122 53 36.0	F R- G	9.1	Centre span. Whistle. Privately maintained. Year round.
			Fl R 4s	27.4	Extremity of pier.	Siren. Privately maintained.
	South Buttress	On upstream extremity of buttress.	F W	3.7	Visible to downstream traffic only. Privately maintained.
	North Buttress	On downstream extremity of buttress.	F W	3.7	Visible to upstream traffic only Privately maintained.
							Chart:3490
368.5	Brownsville light buoy S40	NE. of Pattulo bridge. 49 12 42.4 122 53 14.7	Fl R 4s	Red, marked "S40".	Year round. Chart:3490
369	Port Mann Training Dyke Lower	On channel end of dyke. 49 12 53.8 122 53 06.1	Fl G 4s	6.9	4	White square skeleton tower, green band at top on single-pile dolphin.	Year round. Chart:3490 Edn 07/12 (P12-028) Edn 06/14 (P14-036)
370	Port Mann Training Dyke Upper	On channel end of dyke. 49 13 01.2 122 52 45.5	Q G 1s	6.9	3	White square skeleton tower, green band at top on single-pile dolphin.	Year round. Chart:3490 Edn 06/14 (P14-034)
371	Sapperton Bar Dyke	At W. end of S. wing of dyke. 49 13 10.2 122 50 53.9	Fl G 4s	2.7	4	Mast on a 3 pile dolphin.	Year round. Chart:3490

PACIFIC COAST – List of Lights, Buoys and Fog Signals

No.	Name	Position ----- Latitude N. Longitude W.	Light Characteristics	Focal Height in m. above water	Nomi- nal Range	Description ----- Height in meters above ground	Remarks ----- Fog Signals
PITT LAKE							
372	Grant Narrows West	49 21 07.5 122 36 44.5	Fl W 4s	6.1	5	Mast.	Year round. Chart:3062
372.5	Pitt Lake light buoy L11	49 21 17.4 122 34 50.5	Fl G 4s	Green, marked "L11".	Year round. Chart:3062
372.8	Pitt River Cautionary light buoy LA	Chatham Reach near Addington Point. 49 17 23.6 122 40 15.3	Fl Y 4s	Yellow, marked "LA".	Year round. Chart:3062
373	Grant Narrows East	49 21 15.1 122 34 41.1	Q R 1s	3.2	3	Mast, red and white triangular daymark.	Year round. Chart:3062
373.1	Pitt Lake light buoy L15	49 22 14.7 122 34 30.8	Fl G 4s	Green, marked "L15".	Year round. Chart:3062
373.2	Pitt Lake light buoy L20	49 22 57 122 33 47	Fl R 4s	Red, marked "L20".	Year round. Chart:3062
373.25	Pitt Lake light buoy L21	49 23 33.6 122 33 43.1	Fl G 4s	Green, marked "L21".	Year round. Chart:3062
373.3	Pitt Lake North light buoy L24	49 24 11.4 122 33 13.9	Fl R 4s	Red, marked "L24".	Year round. Chart:3062
373.4	Pitt Lake light buoy L23	49 23 58.8 122 33 28.9	Fl G 4s	Green, marked "L23".	Year round. Chart:3062
373.5	Goose Island	On SW. tip of island. 49 25 03.7 122 33 03.2	Fl W 4s	5.0	5	Mast.	Year round. Chart:3062
373.7	Cozen Point	49 27 56.4 122 32 11.8	Q G 1s	5.6	3	Mast.	Year round. Chart:3062

PACIFIC COAST – List of Lights, Buoys and Fog Signals

No.	Name	Position ----- Latitude N. Longitude W.	Light Characteristics	Focal Height in m. above water	Nomi- nal Range	Description ----- Height in meters above ground	Remarks ----- Fog Signals
HARRISON LAKE							
374	Sheers Island	On SE. point of island. 49 25 48.4 121 50 04.2	Fl G 4s	7.0	4	White mast, green, white and black square daymark.	Year round. Chart:3061 Edn 04/11 Edn 09/16 (P16-043)
375	Inkman Island	49 28 26.4 121 48 22.8	Fl(3) W 12s	9.1	5	Mast, green, white and black square daymark.	Flash 0.5 s; eclipse 2 s; flash 0.5 s; eclipse 2 s; flash 0.5 s; eclipse 6.5 s. Year round. Chart:3061 Edn 04/11 Edn 09/16 (P16-044)
376	Long Island	N. end of island. 49 32 12.3 121 51 48.4	Fl W 4s	8.9	5	Mast, red and white triangular daymark.	Year round. Chart:3061
377	Echo Island	W. side of island. 49 21 08.7 121 48 28.0	Fl(3) W 12s	14.6	5	Mast, red and white triangular daymark.	Flash 0.5 s; eclipse 2 s; flash 0.5 s; eclipse 2 s; flash 0.5 s; eclipse 6.5 s. Year round. Chart:3061 Edn 09/16 (P16-045)
378	Whippoorwill Point	On point. 49 18 41.3 121 48 02.3	Q R 1s	8.9	3	Mast, red and white triangular daymark.	Year round. Chart:3061 Edn 09/16 (P16-065)
379	Harrison Hot Springs	On end of rock breakwater. 49 18 42.5 121 46 37.0	Fl G 4s	7.9	7	Long pile on a 4-pile dolphin, green, white and black square daymark.	Year round. Chart:3061 Edn 09/16 (P16-067) Edn 06/17 (P17-013)
379.3	Vedder Rock	NE. end of lake. 49 36 23.0 121 55 41.9	Fl(3) W 12s	6.9	5	Square skeleton tower, green, white and black square daymark.	Flash 0.5 s; eclipse 2 s; flash 0.5 s; eclipse 2 s; flash 0.5 s; eclipse 6.5 s. Year round. Chart:3061 Edn 04/11 Edn 09/16 (P16-063)
379.5	Doctors Point	49 39 47.2 121 59 20.1	Fl G 4s	5.3	4	Mast, green, white and black square daymark.	Year round. Chart:3061 Edn 09/16 (P16-068)
380	Port Douglas Channel	N. side of entrance. 49 45 20.0 122 08 10.8	Fl R 4s	6.6	4	Mast, red and white triangular daymark.	Year round. Chart:3061 Edn 09/16 (P16-066)

PACIFIC COAST – List of Lights, Buoys and Fog Signals

No.	Name	Position ----- Latitude N. Longitude W.	Light Characteristics	Focal Height in m. above water	Nomi- nal Range	Description ----- Height in meters above ground	Remarks ----- Fog Signals
-----	------	--	--------------------------	--	-----------------------	--	---------------------------------

FRASER RIVER – MIDDLE ARM AND NORTH ARM

380.5	Sturgeon Bank light buoy T10	WSW. Of Sea Island. 49 10 59.4 123 17 46.7	Fl R 4s	Red, marked "T10".	Year round.	Chart:3463
381	Westerly	Near NW. extremity of North Arm Jetty. 49 15 26.5 123 16 46.7	Fl(3) W 12s	7.2	9	White cylindrical tower.	Flash 0.5 s; eclipse 2 s; flash 0.5 s; eclipse 2 s; flash 0.5 s; eclipse 6.5 s. Radar reflector. Year round.	Chart:3491
382 G5415	North Arm Breakwater	On breakwater. 49 15 15.5 123 16 02.9	Fl G 4s	3.3	4	Mast, green, white and black square daymark.	Year round.	Chart:3491 Edn 04/11
384 G5417	North Arm Third	On S. side of channel. 49 14 21.5 123 14 52.8	Fl W 4s	6.5	3	Long pile of 3-pile dolphin, red and white triangular daymark.	Year round.	Chart:3491
385 G5418	North Arm Inner (Easterly)	On S. side of channel at turn in North Arm Jetty. 49 13 38.9 123 13 41.7	Q R 1s	6.2	3	Long pile of 3-pile dolphin.	Year round.	Chart:3491

PACIFIC COAST – List of Lights, Buoys and Fog Signals

No.	Name	Position ----- Latitude N. Longitude W.	Light Characteristics	Focal Height in m. above water	Nomi- nal Range	Description ----- Height in meters above ground	Remarks ----- Fog Signals
VANCOUVER HARBOUR							
385.5	Vancouver Approach Cautionary light buoy QA Racon - - (G) X & S Bands	W. of Point Grey, traffic separation zone. 49 16 34.4 123 19 18.4	Fl Y 4s	Yellow, marked "QA".	Year round. Chart:3496 Edn 07/19 (P19-076)
386 G5426	Point Atkinson	N. point of entrance to Burrard Inlet. 49 19 49.4 123 15 52.9	Fl(2) W 5s	32.9	15	White hexagonal tower with red top.	Flash 0.25 s; eclipse 0.75 s; flash 0.25 s; eclipse 3.75 s. Year round. Chart:3496 Edn 08/19 (P19-077)
386.3 G5426.8	Spanish Bank No. 2	Entrance to English Bay. 49 17 21.1 123 14 51.9	Fl(2) R 6s	6.7	5	White cylindrical tower with red band at top, on 9-pile dolphin.	Flash 0.5 s; eclipse 1 s; flash 0.5 s; eclipse 4 s. Year round. Chart:3496 Edn 07/19 (P19-078)
387	Point Grey light and bell buoy Q62	N. of point, entrance to harbour. 49 17 20.4 123 15 58.8	Q R 1s	Red, marked "Q62".	Year round. Chart:3496 Edn 07/19 (P19-079)
387.01 G5426.6	Spanish Bank	49 17 12.9 123 13 34.8	Fl W 4s	6.9	6	White cylindrical tower with red band at top, on 9-pile dolphin.	Year round. Chart:3496 Edn 07/19 (P19-080)
387.2 G5427.2	English Bay Anchorage East	Seaward end of breakwater. 49 16 31.8 123 11 18.1	Q Y 1s	4.9	8	Mast on rail.	Private aid. Year round. Chart:3496 Edn 06/15 (P15-022) Edn 07/19 (P19-081)
388	Burrard Inlet Cautionary light buoy QB Racon - - (K) X & S Bands	E. end of Traffic Lane Separator. 49 19 17.5 123 12 06.2	Fl Y 4s	Yellow, marked "QB".	Year round. Chart:3496 Edn 07/19 (P19-072, 082)
388.1	Kitsilano light buoy Q52	Entrance to False Creek. 49 16 53.4 123 08 58.7	Q R 1s	Red, marked "Q52".	Year round. Chart:3493
388.6	English Bay Beach light buoy Q41	Entrance to False Creek. 49 17 06.7 123 08 55.5	Q G 1s	Green, marked "Q41".	Year round. Chart:3493
389	Kitsilano Base	SW. approach to False Creek at end of floating breakwater. 49 16 33.8 123 08 17.5	Fl R 4s	4.3	3	1-pile dolphin.	Year round. Chart:3493

PACIFIC COAST – List of Lights, Buoys and Fog Signals

No.	Name	Position ----- Latitude N. Longitude W.	Light Characteristics	Focal Height in m. above water	Nomi- nal Range	Description ----- Height in meters above ground	Remarks ----- Fog Signals
VANCOUVER HARBOUR							
390 G5430	False Creek Sector	On N. pier of Burrard Bridge. 49 16 32.7 123 08 10.6	F R W G	6.3	11	Mast. Red from 128° to 131°; white from 131° to 132°; green from 132° to 135°. Year round. Chart:3493
390.5	<i>Ferguson Point West Cardinal light buoy QC</i>	<i>W. of point, N. end of English Bay. 49 18 12.4 123 10 00.7</i>	<i>Q(9) W</i>	<i>15s</i>	<i>Yellow, black and yellow, marked "QC".</i> Year round. Chart:3493
391	<i>Burrard Inlet Cautionary light buoy QD</i>	<i>N. boundary of Traffic Lane. 49 19 22.1 123 09 31.9</i>	<i>Fl Y</i>	<i>4s</i>	<i>Yellow, marked "QD".</i> Year round. Chart:3493 Edn 10/19 (P19-089)
392 G5434	Prospect Point	Under bluff at point. 49 18 50.4 123 08 29.1	Iso R	2s	11.5	10	White tower, red band at top. Operates 24 h. Year round. Chart:3493
392.6	Lions Gate Bridge Inbound Sector	Centre span, W. side. 49 18 55.4 123 08 19.4	F R W G	63.5	4	On bridge. Owned by Vancouver Fraser Port Authority. Red from 107° to 108°; AI RW from 108° to 109°; white from 109° to 113°; AI GW from 113° to 114°; green from 114° to 116°. Operates 24 h. Year round. Chart:3493 Edn 01/21 (P20-054)
392.7	Lions Gate Bridge, Southwest – Inbound Bridge Wing	S. span, W. side. 49 18 53.4 123 08 21.2	Iso Y	1s	61.5	2	On bridge. Owned by Vancouver Fraser Port Authority. Operates 24 h. Year round. Chart:3493 Edn 01/21 (P20-050)
392.8	Lions Gate Bridge, Northwest – Inbound Bridge Wing	N. span, W. side. 49 18 57.4 123 08 17.6	Iso Y	1s	61.4	2	On bridge. Owned by Vancouver Fraser Port Authority. Operates 24 h. Year round. Chart:3493 Edn 01/21 (P20-051)
393.5	Lions Gate Bridge Outbound Sector	Centre span, E. side. 49 18 55.1 123 08 18.7	F R W G	63.7	4	On bridge. Owned by Vancouver Fraser Port Authority. Green from 300° to 302°; AI GW from 302° to 303°; white from 303° to 307°; AI RW from 307° to 308°; red from 308° to 310°. Operates 24 h. Year round. Chart:3493 Edn 01/21 (P20-055)

PACIFIC COAST – List of Lights, Buoys and Fog Signals

No.	Name	Position ----- Latitude N. Longitude W.	Light Characteristics	Focal Height in m. above water	Nomi- nal Range	Description ----- Height in meters above ground	Remarks ----- Fog Signals
VANCOUVER HARBOUR							
393.6	Lions Gate Bridge, Southeast – Outbound Bridge Wing	S. span, E. side. 49 18 53.2 123 08 20.5	Iso Y 1s	61.6	2	On bridge.	Owned by Vancouver Fraser Port Authority. Operates 24 h. Year round. Chart:3493 Edn 01/21 (P20-052)
393.7	Lions Gate Bridge, Northeast – Outbound Bridge Wing	N. span, E. side. 49 18 57.1 123 08 16.9	Iso Y 1s	61.4	2	On bridge.	Owned by Vancouver Fraser Port Authority. Operates 24 h. Year round. Chart:3493 Edn 01/21 (P20-053)
394 G5435	First Narrows	Entrance to First Narrows. 49 19 09.1 123 08 46.7	Iso G 2s	7.5	7	White cylindrical tower, green band at top on 4-pile dolphin.	Radar reflector. Year round. Chart:3493
395	Calamity Point	49 18 45.2 123 07 39.6	Fl W 4s	5.1	9	White cylindrical tower, green band at top on 16-pile dolphin.	Radar reflector. Year round. Chart:3493
395.3	<i>Calamity Shoal light buoy Q65</i>	49 18 40.4 123 07 36.7	Fl G 4s	<i>Green, marked "Q65".</i>	<i>Year round.</i> Chart:3493
403 G5448	Burnaby Shoal	On shoal. 49 17 54.4 123 06 38.4	Q R 1s	9.8	10	White cylindrical tower, red band at top.	 Chart:3493 Edn 07/15 (P15-063)
403.5 G5455	Deadman Island	S. of island. 49 17 33.6 123 07 23.9	Q R 1s	6.7	4	White cylindrical tower, red band at top on 3-pile dolphin.	Radar reflector. Year round. Chart:3493
404 G5456	Coal Harbour	49 17 36.5 123 07 32.7	Fl R 4s	6.7	4	White cylindrical tower, red band at top on 9-pile dolphin.	Radar reflector. Year round. Chart:3493 Edn 02/18 (P17-144)
408.5 G5465	Terminal Dock East	49 17 38.3 123 03 02.8	Fl R 4s	2.4	7	Mast on pilings.	Year round. Chart:3493
408.51	Second Narrows West Directional	49 17 37.4 123 02 45.6	F R	7.9	10	White square skeleton tower on 3-pile dolphin.	Visible on a bearing of 266°. Year round. Chart:3494 Edn 12/10 (P10-121)
408.53 G5468.33	Second Narrows Highway Bridge (Southeast)	On bridge. 49 17 39.3 123 01 33.8	F W	60.3	On bridge.	Visible from E approach. Maintained by B.C. Ministry of Transportation and Highways. Year round. Chart:3494
408.54 G5468.32	Second Narrows Highway Bridge (Southwest)	On bridge. 49 17 39.3 123 01 35.1	F W	60.3	On bridge.	Visible from W approach. Maintained by B.C. Ministry of Transportation and Highways. Year round. Chart:3494

PACIFIC COAST – List of Lights, Buoys and Fog Signals

No.	Name	Position ----- Latitude N. Longitude W.	Light Characteristics	Focal Height in m. above water	Nomi- nal Range	Description ----- Height in meters above ground	Remarks ----- Fog Signals
-----	------	--	--------------------------	--	-----------------------	--	---------------------------------

VANCOUVER HARBOUR

408.55 G5468.31	Second Narrows Highway Bridge East	On bridge. 49 17 40.9 123 01 34.1	F W	On bridge.	Center light located on bottom of span. Floodlight pointed down. Maintained by B.C. Ministry of Transportation and Highways. Year round. Chart:3494
408.6 G5468	Second Narrows Highway Bridge West	On bridge, bottom of span. 49 17 40.9 123 01 34.9	F W	45.2	On bridge.	Indicates centre of navigation channel as visible from W. approach. Center light located on bottom of span. Floodlight pointed down. Maintained by B.C. Ministry of Transportation and Highways. Year round. Chart:3494
408.7 G5468.3	Second Narrows Highway Bridge (Northeast)	On bridge, NE. at road level. 49 17 42.5 123 01 33.9	F W	60.3	On bridge.	Visible from E. approach. Maintained by B.C. Ministry of Transportation and Highways. Year round. Chart:3494
408.8 G5468.2	Second Narrows Highway Bridge (Northwest)	W. side of bridge. 49 17 42.5 123 01 35.2	F W	60.3	On bridge.	Visible from W. approach. Maintained by B.C. Ministry of Transportation and Highways. Year round. Chart:3494
409	CN Railway Bridge Northeast	On bridge abutment. 49 17 43.3 123 01 27.6	F G	4.9	5	On bridge.	Visible from E. approach. Year round. Chart:3494
409.1	CN Railway Bridge Southeast	On bridge abutment. 49 17 38.6 123 01 27.8	F R	4.9	4	On bridge.	Visible from E. approach. Year round. Chart:3494
409.2	CN Railway Bridge Southwest	On bridge abutment. 49 17 38.6 123 01 28.7	F R	4.9	4	On bridge.	Visible from W. approach. Year round. Chart:3494
409.3	CN Railway Bridge Northwest	On bridge abutment. 49 17 43.3 123 01 28.6	F G	4.9	5	On bridge.	Visible from W. approach. Year round. Chart:3494
409.35	CN Railway Bridge Sector	Second Narrows rail bridge. 49 17 40.9 123 01 27.9	F R	10	On bridge.	Green from 263° to 264°; AI GW from 264° to 265°; white from 265° to 267°; AI RW from 267° to 268°; red from 268° to 270°. White sector indicates preferred channel. Year round. Chart:3494 Edn 12/10 (P10-122)

PACIFIC COAST – List of Lights, Buoys and Fog Signals

No.	Name	Position ----- Latitude N. Longitude W.	Light Characteristics			Focal Height in m. above water	Nomi- nal Range	Description ----- Height in meters above ground	Remarks ----- Fog Signals
VANCOUVER HARBOUR									
409.4	CN Railway Bridge Centre Span Northeast	On bridge. 49 17 41 123 01 27.9	F R	On bridge.	Visible from E. approach. Privately maintained. Characteristics of light: Fixed or flashing (Occasional). Year round.	Chart:3494
409.5	CN Railway Bridge Centre Span Northwest	On bridge. 49 17 41.1 123 01 28.5	F R	On bridge.	Visible from W. approach. Privately maintained. Characteristics of light: Fixed or flashing (Occasional). Year round.	Chart:3494
409.6	CN Railway Bridge Centre Span East	On bridge. 49 17 40.9 123 01 27.9	F G	On bridge.	Indicates that span is raised. Visible from E. approach. Privately maintained. Characteristics of light: Fixed or flashing (Occasional). Year round.	Chart:3494
409.7	CN Railway Bridge Centre Span West	On bridge. 49 17 41 123 01 28.5	F G	On bridge.	Indicates that span is raised. Visible from W. approach. Privately maintained. Characteristics of light: Fixed or flashing (Occasional). Year round.	Chart:3494
409.8	CN Railway Bridge Centre Span Southeast	On bridge. 49 17 40.8 123 01 28.9	F R	On bridge.	Visible from E. approach. Privately maintained. Characteristics of light: Fixed or flashing (Occasional). Year round.	Chart:3494
409.9	CN Railway Bridge Centre Span Southwest	On bridge. 49 17 40.8 123 01 28.5	F R	On bridge.	Visible from W. approach. Privately maintained. Characteristics of light: Fixed or flashing (Occasional). Year round.	Chart:3494
409.95	Riverside East	49 17 45.5 123 01 04.6	Fl G	4s	8.3	7	White square skeleton tower, green band at top on 6-pile dolphin.	Year round.	Chart:3494 Edn 12/10 (P10-123)
410 G5473	Second Narrows	E. of railway bridge. 49 17 46.4 123 00 36	Q G	1s	8.1	6	White square skeleton tower, green band at top on 3-pile dolphin.	Year round.	Chart:3494 Edn 12/10 (P10-124)
410.5 G5473.4	Second Narrows East	NW. of Berry Point. 49 17 56.1 122 59 47.7	Fl G	4s	3.3	7	On centre pile of 19-pile dolphin.	Radar reflector. Year round.	Chart:3494 Edn 12/10 (P10-125)
411 G5474	Berry Point	On N. extremity of point. 49 17 43.1 122 59 13.1	Fl R	4s	9.0	8	Triangular skeleton tower on 9-pile dolphin.	Year round.	Chart:3494 Edn 04/11 (P11-005)

PACIFIC COAST – List of Lights, Buoys and Fog Signals

No.	Name	Position ----- Latitude N. Longitude W.	Light Characteristics	Focal Height in m. above water	Nomi- nal Range	Description ----- Height in meters above ground	Remarks ----- Fog Signals
VANCOUVER HARBOUR							
412 G5476	Roche Point	On S. extremity of point. 49 18 00.5 122 57 22	Fl W 4s	7.5	4	White cylindrical tower on 3-pile dolphin.	Year round. Chart:3495
412.3 G5481	Woodlands	N. side of Indian Arm. 49 20 28.2 122 55 10.1	Fl G 4s	4.2	4	White cylindrical tower, green band at top.	Radar reflector. Year round. Chart:3495
412.4 G5481.2	Twin Islands	49 21 03.3 122 53 26.4	Fl R 4s	8.9	5	White tower, red band at top.	Radar reflector. Year round. Chart:3495
412.5 G5481.4	Best Point	On the point. 49 22 51 122 52 46.3	Fl W 4s	5.8	5	White cylindrical tower.	Radar reflector. Year round. Chart:3495
412.6 G5482	Croker Island South	49 25 49.2 122 51 47.3	Fl(2) W 6s	5.5	5	White cylindrical tower.	Flash 0.5 s; eclipse 1 s; flash 0.5 s; eclipse 4 s. Radar reflector. Year round. Chart:3495 Edn 03/12 (P12-002)
413 G5477	Gosse Point	Off S. shore. 49 17 32.8 122 55 30.5	Fl R 4s	8.6	5	White cylindrical tower, red band at top on 7-pile dolphin.	Radar reflector. Year round. Chart:3495 Edn 02/14 (P14-005) Edn 04/16 (P16-024)
414 G5478	Burns Point	On point, N. side of entrance to Port Moody. 49 17 35.7 122 55 03.9	Fl W 4s	4.6	7	White cylindrical tower, green band at top.	Radar reflector. Year round. Chart:3495
415 G5479	Carraholly Point	On rock, off point. 49 17 36.7 122 54 30.7	Fl G 4s	4.8	5	White cylindrical tower, green band at top.	Year round. Chart:3495
415.1 G5479.2	Carraholly range	Port Moody. 49 17 43.5 122 53 56.6	F Y	7.5	10	Square skeleton tower on 4-pile dolphin, white daymark, red vertical stripe.	Operates 24 h. Year round.
415.2 G5479.21		277°05' 218.0m from front.	F Y	14.8	10	Square skeleton tower on 4-pile dolphin, white daymark, red vertical stripe.	Operates 24 h. Year round. Chart:3495 Edn 05/11 (P11-010, 011) Edn 08/17 (P17-043, 044)
416 G5480	Reed Point	South shore of Port Moody Arm, Burrard Inlet. 49 17 31.8 122 52 25.5	Q R 1s	9.9	3	White square tower, red band at top on 3-pile dolphin.	Year round. Chart:3495 Edn 02/18 (P17-145)

PACIFIC COAST – List of Lights, Buoys and Fog Signals

No.	Name	Position ----- Latitude N. Longitude W.	Light Characteristics	Focal Height in m. above water	Nomi- nal Range	Description ----- Height in meters above ground	Remarks ----- Fog Signals
-----	------	--	--------------------------	--	-----------------------	--	---------------------------------

VANCOUVER HARBOUR

416.5 G5480.4	Port Moody	Entrance to dredged area at Rocky Point. 49 17 04.4 122 51 07.6	Fl R 4s	2.9	2	3-pile dolphin, red, white and red triangular daymark.	Year round.
------------------	------------	--	---------	-----	---	--	-------------

Chart:3495
Edn 10/18 (P18-127)

PACIFIC COAST – List of Lights, Buoys and Fog Signals

No.	Name	Position ----- Latitude N. Longitude W.	Light Characteristics	Focal Height in m. above water	Nomi- nal Range	Description ----- Height in meters above ground	Remarks ----- Fog Signals
HOWE SOUND							
417 G5419.4	Cape Roger Curtis	On cape, near entrance to Collingwood Channel. 49 20 24.0 123 25 58.3	Fl(3) W	12s	9.6	5	White square tower. Flash 0.5 s; eclipse 2 s; flash 0.5 s; eclipse 2 s; flash 0.5 s; eclipse 6.5 s. Year round. Chart:3526 Edn 02/19 (P19-009)
418 G5419	Point Cowan	On the point, Vancouver Harbour. 49 20 08.2 123 21 39.0	Q W	1s	20.4	7	White cylindrical tower. Radar reflector. Year round. Chart:3526 Edn 07/19 (P19-083)
419 G5422.5	Snug Cove	On point at entrance. 49 22 48.0 123 19 19.3	Fl G	4s	6.1	4	White cylindrical tower, green band at top. Chart:3534 Edn 06/15 (P15-023)
419.5 G5422.6	Snug Cove North	49 22 52.6 123 19 34.2	Fl R	4s	6.1	4	White cylindrical tower, red band at top. Chart:3534 Edn 06/15 (P15-024)
420 G5423	Finisterre Island	On N. extremity of island. 49 25 05.2 123 18 31	Q W	1s	10.1	4	White cylindrical tower. Radar reflector. Year round. Chart:3526
420.4 G5423.1	Hope Point	S. end Gambler Island. 49 25 50.6 123 22 05.3	Fl(3) W	12s	7.0	5	White cylindrical tower. Flash 0.5 s; eclipse 2 s; flash 0.5 s; eclipse 2 s; flash 0.5 s; eclipse 6.5 s. Year round. Chart:3526
421 G5421.3	Fishermans Cove	49 21 16.0 123 16 35.6	Fl R	4s	5.8	4	White cylindrical tower, red band at top. Chart:3534 Edn 06/15 (P5-025)
421.2 G5421.35	Grebe Islets	Vancouver Harbour. 49 20 27.9 123 16 33.8	Fl(3) R	12s	7.2	4	White cylindrical tower with red band at top. Flash 0.5 s; eclipse 2 s; flash 0.5 s; eclipse 2 s; flash 0.5 s; eclipse 6.5 s. Radar reflector. Year round. Chart:3496 Edn 07/19 (P19-084)
421.4 G5421.4	Bird Islet	Vancouver Harbour. 49 21 45.9 123 17 30.9	Fl R	4s	4.5	4	White cylindrical tower with red band at top. Radar reflector. Year round. Chart:3526 Edn 06/15 (P15-026) Edn 07/19 (P19-085)
422 G5421.5	Lookout Point	On point, Vancouver Harbour. 49 22 36.2 123 17 25.9	Q R	1s	7.0	5	White cylindrical tower with red band at top. Radar reflector. Year round. Chart:3526 Edn 06/15 (P15-027) Edn 07/19 (P19-086)

PACIFIC COAST – List of Lights, Buoys and Fog Signals

No.	Name	Position ----- Latitude N. Longitude W.	Light Characteristics	Focal Height in m. above water	Nomi- nal Range	Description ----- Height in meters above ground	Remarks ----- Fog Signals
HOWE SOUND							
423 G5422	Tyee Point	On W. side of entrance to Horseshoe Bay. 49 22 49.8 123 16 23.8	Q W 1s	5.2	6	White cylindrical tower.	Chart:3534 Edn 06/15 (P15-028)
424 G5423.4	Pam Rock	On rock. 49 29 16.3 123 17 58.1	Fl W 4s	12.7	5	White cylindrical tower.	Radar reflector. Year round. Chart:3526 Edn 06/17 (P17-026)
425 G5423.5	Brunswick Point	On point, E. side of Montagu Channel. 49 31 33.7 123 15 40.4	Fl R 4s	10.1	4	White cylindrical tower, red band at top.	Radar reflector. Year round. Chart:3526
425.5 G5423.7	Squamish Approach	Entrance to channel. 49 40 47.4 123 09 55.6	Fl R 4s	6.0	3	On 3-pile dolphin, red and white triangular daymark.	Year round. Chart:3534
426 G5423.8	Squamish range	On E. bank of Squamish River. 49 41 29.9 123 09 11.6	F Y	8.8	15	Mast, red daymark, white vertical stripe.	Operates 24 h. Year round.
427 G5423.81		034° 29.4m from front.	F Y	11.7	15	Mast, red daymark, white vertical stripe.	Operates 24 h. Year round. Chart:3534
427.1 G5423.75	Squamish Terminal range	49 41 12.1 123 10 22.6	F Y	4.9	15	Square skeleton tower, white daymark, red vertical stripe.	Operates 24 h. Year round.
427.2 G5423.76		019°30' 122.2m from front.	F Y	9.8	15	3-pile dolphin, white daymark, red vertical stripe.	Operates 24 h. Year round. Chart:3534
427.4	Squamish Terminal No. 1	49 40 59.9 123 10 34	Fl G 4s	4.2	4	Mast on a single pile dolphin	Year round. Chart:3534 Edn 03/12 (P12-006)
427.5	Squamish Terminal No. 2	49 40 55.9 123 10 22.3	Fl W 4s	4.3	5	Mast on a single pile dolphin.	Year round. Chart:3534 Edn 03/12 (P12-005)
428 G5423.6	Ekins Point	On point. 49 32 06.5 123 22 49.4	Fl(3) W 12s	6.4	5	White cylindrical tower.	Flash 0.5 s; eclipse 2 s; flash 0.5 s; eclipse 2 s; flash 0.5 s; eclipse 6.5 s. Radar reflector. Year round. Chart:3526
429 G5423.3	Grace Islands	On SW. extremity. 49 25 49.9 123 26 52.9	Fl W 4s	6.1	5	White cylindrical tower.	Year round. Chart:3526
430 G5420.4	Gibsons Landing Rock	On rock. 49 23 56 123 29 54.8	Fl G 4s	7.0	4	White cylindrical tower, green band at top.	Radar reflector. Year round. Chart:3534

PACIFIC COAST – List of Lights, Buoys and Fog Signals

No.	Name	Position ----- Latitude N. Longitude W.	Light Characteristics	Focal Height in m. above water	Nomi- nal Range	Description ----- Height in meters above ground	Remarks ----- Fog Signals
-----	------	--	--------------------------	--	-----------------------	--	---------------------------------

HOWE SOUND

431 G5420.5	Gibsons Landing	Atop of the gazebo on the outer end of the breakwater. 49 23 59.1 123 30 14.9	Fl R 4s	4.9	6	On building.	Year round. Chart:3534
431.5 G5420.6	Gibsons Landing Breakwater South	49 23 57.7 123 30 17.8	Fl G 4s	6.0	3	White mast, green, white and black square daymark.	Year round. Chart:3534 Edn 04/11 Edn 10/11 (P11-036) Edn 07/14 (P14-037)
432 G5420	Popham Island	On NW. extremity of island. 49 21 46.1 123 29 30.6	Fl R 4s	11.2	4	White cylindrical tower, red band at top.	Radar reflector. Year round. Chart:3526

PACIFIC COAST – List of Lights, Buoys and Fog Signals

No.	Name	Position ----- Latitude N. Longitude W.	Light Characteristics	Focal Height in m. above water	Nomi- nal Range	Description ----- Height in meters above ground	Remarks ----- Fog Signals
VANCOUVER ISLAND							
433 G5485	Thrasher Rock Racon ---(X) X & S Bands	NE. extremity of Gabriola Reefs. 49 09 00 123 38 30	Fl(3) W 12s	11.0	7	White cylindrical tower, green band at top.	Flash 0.5 s; eclipse 2 s; flash 0.5 s; eclipse 2 s; flash 0.5 s; eclipse 6.5 s. Radar reflector. Year round. Chart:3475 Edn 07/16
433.1	Gabriola Reefs light buoy UM	SSW. of Thrasher Rock. 49 07 39.9 123 39 20.9	Fl (2+1) G 6s	Green, red and green, marked "UM".	Year round. Chart:3475
433.2 G5486.4	Breakwater Island	On W. side of island. 49 07 50.1 123 41 00.9	Fl R 4s	6.1	4	Mast.	Year round. Chart:3475
433.3 G5486.5	Rogers Reef	E. entrance, Gabriola Passage. 49 07 52.1 123 41 26.6	Q W 1s	6.9	5	White square tower.	Radar reflector. Year round. Chart:3475 Edn 03/19 (P19-018)
433.5 G5486.44	Gabriola Passage East	Off NE. side, Valdes Island. 49 07 29.4 123 41 17.3	Fl G 4s	5.2	4	White cylindrical tower, green band at top.	Radar reflector. Year round. Chart:3475
433.8 G5486.8	Dibuxante Point	W. entrance to Gabriola Pass. 49 07 36.9 123 43 00.8	Q R 1s	6.4	4	White cylindrical tower, red band at top.	Radar reflector. Year round. Chart:3475
434 G5486	Tugboat Island	On drying rock SE. of island. 49 08 52.8 123 41 06.9	Fl W 4s	6.1	5	White cylindrical tower.	Radar reflector. Year round. Chart:3475
434.3 G5486.2	Silva Bay	NW. of Tugboat Island. 49 09 12.6 123 41 30.2	Fl G 4s	4.6	4	Mast, green, white and black square daymark.	Year round. Chart:3475 Edn 04/11
Nanaimo Harbour							
435 G5488	Entrance Island	On island, northern approach to Nanaimo. 49 12 33.1 123 48 29.4	Fl W 5s	18.6	15	White cylindrical tower, red at top. 14.4	Flash 0.15 s; eclipse 4.85 s. Year round. Chart:3458 Edn 02/18 (P17-146)
436 G5489	Snake Island	N. end of island. 49 13 02.6 123 53 25.9	Fl W 4s	9.7	7	White cylindrical tower, green band at top.	Radar reflector. Year round. Chart:3447

PACIFIC COAST – List of Lights, Buoys and Fog Signals

No.	Name	Position ----- Latitude N. Longitude W.	Light Characteristics	Focal Height in m. above water	Nomi- nal Range	Description ----- Height in meters above ground	Remarks ----- Fog Signals
VANCOUVER ISLAND							
437	Snake Island Reef light and bell buoy P2	W. entrance to Fairway Channel, Northumberland Channel. 49 12 29.4 123 53 07.9	Fl R 4s	Red, marked "P2".	Year round. Chart:3447
438 G5490	Descanso Bay	On point W. side of bay. 49 10 34.6 123 52 11.3	Fl W 4s	5.4	6	White cylindrical tower.	Radar reflector. Year round. Chart:3447
438.5 G5491	Jack Point	49 10 02.4 123 53 36.7	Fl G 4s	4.6	4	White cylindrical tower, green band at top.	Radar reflector. Year round. Chart:3447
439 G5492	Gallows Point	On the point. 49 10 12.2 123 55 04.6	Iso W 2s	7.3	12	White square skeleton tower.	Operates 24 h. Radar reflector. Year round. Chart:3447 Edn 01/14 (P13-028) Edn 12/15 (P15-091)
440 G5493	Nanaimo Harbour Entrance	S. side of entrance. 49 09 56.8 123 54 59.3	Q G 1s	7.8	4	White cylindrical tower, green band at top on 3-pile dolphin.	Radar reflector. Year round. Chart:3447
441.6	Nanaimo Harbour Sector	49 10 00.3 123 55 51.5	Q R W G 1s	6.0	On corner of ferry terminal.	Red from 250° to 257°; white from 257° to 270°30'; green from 270°30' to 278°. Maintained by Nanaimo Harbour Commission. Year round. Chart:3447
442 G5493.5	Colliery range	49 09 56.2 123 55 47.8	Iso G 1.5s	14.5	16	Mast, red daymark, white vertical stripe.	Operates 24 h. Year round.
443 G5493.51		254°45' 106.8m from front.	Iso G 2s	23.4	17	Mast red daymark, white vertical stripe.	Operates 24 h. Year round. Chart:3447 Edn 08/12 (P12-032, 033)
444	Millstone light buoy P9	N. of Carpenter Rock, Nanaimo Harbour. 49 10 23.9 123 56 06.9	Q G 1s	Green, marked "P9".	Year round. Chart:3447
444.5	Millstone Creek light buoy P11	S. entrance to New Castle Island Passage. 49 10 32.1 123 56 14.4	Fl G 4s	Green, marked "P11".	Year round. Chart:3447
445	Bate Point light buoy P12	S. entrance to New Castle Island Passage. 49 10 32.3 123 56 07	Fl R 4s	Red, marked "P12".	Year round. Chart:3447

PACIFIC COAST – List of Lights, Buoys and Fog Signals

No.	Name	Position ----- Latitude N. Longitude W.	Light Characteristics	Focal Height in m. above water	Nomi- nal Range	Description ----- Height in meters above ground	Remarks ----- Fog Signals
-----	------	--	--------------------------	--	-----------------------	--	---------------------------------

VANCOUVER ISLAND

445.5	Departure Bay West Cardinal light buoy PW	NW. of Shaft Point. 49 11 48.4 123 56 55.8	Q(9) W	15s	Yellow, black and yellow, marked "PW".	Year round.	Chart:3447
446 G5496	Jesse Island	On eastern extremity of island. 49 12 28.4 123 56 35.2	Q R	1s	7.3	4	White cylindrical tower, red band at top.	Radar reflector. Year round.	Chart:3447
446.5	Horswell Rock East Cardinal light buoy PL	W. of Horswell Bluff, Rainbow Channel. 49 12 43.3 123 55 57.3	Q(3) W	10s	Black, yellow and black, marked "PL".	Year round.	Chart:3447
447 G5498	Hudson Rocks	On summit of SW. islet. 49 13 25.5 123 55 40.6	Fl W	4s	9.2	7	White cylindrical tower, red band at top.	Radar reflector. Year round.	Chart:3447
447.2 G5499	Clarke Rock	On E. side of rock. 49 13 31.4 123 56 29.1	Fl G	4s	4.9	4	White cylindrical tower, green band at top.	Radar reflector. Year round.	Chart:3447

PACIFIC COAST – List of Lights, Buoys and Fog Signals

No.	Name	Position ----- Latitude N. Longitude W.	Light Characteristics	Focal Height in m. above water	Nomi- nal Range	Description ----- Height in meters above ground	Remarks ----- Fog Signals
-----	------	--	--------------------------	--	-----------------------	--	---------------------------------

NORTHERN STRAIT OF GEORGIA

447.5	Halibut Bank ODAS light buoy 46146	Halibut Bank. 49 20 23.4 123 43 40.7	Fl(5) Y 20s	Yellow, marked "46146".	Year round. Chart:3463
448 G5502	White Islets	E. of Sechelt. 49 25 06 123 42 38	Fl W 4s	10.7	6	White cylindrical tower.	Radar reflector. Year round. Chart:3311
448.5 G5502.4	Selma Park Breakwater	On outer end of breakwater. 49 27 57.7 123 44 39.5	Fl R 4s	8.2	4	White cylindrical tower, red band at top.	Radar reflector. Year round. Chart:3311 Edn 06/15 (P15-002) Edn 02/17
448.8 G5511	Reception Point	Welcome Passage. 49 28 15.2 123 53 16.5	Fl(3) W 12s	7.0	7	White cylindrical tower with red band at top.	Flash 0.5 s; eclipse 2 s; flash 0.5 s; eclipse 2 s; flash 0.5 s; eclipse 6.5 s. Radar reflector. Year round. Chart:3535 Edn 02/20 (P19-147)
449 G5510	Merry Island	SE. entrance to Welcome Passage, SE. end of island. 49 28 02.9 123 54 43.9	Fl W 15s	17.6	17	White square tower with red top.	Flash 0.4 s; eclipse 14.6 s. Operates 24 h. Year round. Chart:3535 Edn 02/20 (P20-001)
450 G5512	Wilbraham Point	SW. side of Grant Island. 49 30 40.9 123 58 13.2	Fl R 4s	11.1	5	White cylindrical tower with red band at top.	Radar reflector. Year round. Chart:3535 Edn 02/20 (P20-002)
450.5 G5513.5	Secret Cove Entrance	49 31 41.3 123 58 01.3	Q R 1s	5.5	3	Pipe tower, red and white triangular daymark.	Year round. Chart:3535 Edn 02/20 (P20-003)
451	Tattenham Ledge light buoy Q51	N. entrance to Welcome Passage, N. of South Thormanby Island. 49 31 07.4 123 59 06.4	Fl G 4s	Green, marked "Q51".	Year round. Chart:3535 Edn 02/20 (P20-005)

Malaspina Strait

452 G5513	Epsom Point	On extremity of point. 49 30 13.5 124 01 08.6	Fl W 4s	6.5	7	Mast on a 3-pile dolphin.	Year round. Chart:3311
453 G5514	Francis Point	49 36 12.4 124 03 32.9	Fl(3) W 12s	10.4	6	White cylindrical tower.	Flash 0.5 s; eclipse 2 s; flash 0.5 s; eclipse 2 s; flash 0.5 s; eclipse 6.5 s. Radar reflector. Year round. Chart:3535 Edn 02/20 (P20-006)

PACIFIC COAST – List of Lights, Buoys and Fog Signals

No.	Name	Position ----- Latitude N. Longitude W.	Light Characteristics			Focal Height in m. above water	Nomi- nal Range	Description ----- Height in meters above ground	Remarks ----- Fog Signals
NORTHERN STRAIT OF GEORGIA									
454 G5516	Pender Harbour	On reef, NW. of Williams Island. 49 37 47.0 124 03 39.3	Q	R	1s	7.4	4	White square tower with red band at top.	Radar reflector. Year round. Chart:3535 Edn 03/19 (P19-019) Edn 02/20 (P20-004)
455 G5519	Cape Cockburn	On cape, W. side of Nelson Island. 49 40 15.4 124 12 05.3	Fl(3)	W	12s	15.2	7	White cylindrical tower, red band at top.	Flash 0.5 s; eclipse 2 s; flash 0.5 s; eclipse 2 s; flash 0.5 s; eclipse 6.5 s. Radar reflector. Year round. Chart:3311
456 G5517	Nelson Rock	On rock. 49 38 37.5 124 07 09.5	Fl	W	4s	6.6	6	White cylindrical tower.	Radar reflector. Year round. Chart:3311 Edn 02/15 (P14-057) Edn 09/16 (P16-061)
456.6 G5522	Saltery Bay	49 46 50.8 124 10 34.6	F	G	On outer dolphin, ferry terminal. Private. Horn – Blast 3 s; sil. 17 s. Operated by Ferry personnel when required for ferry movements only. Chart:3514 Edn 06/15 (P15-034)	
457 G5522.5	Ahlstrom Point	On N. shore of Jervis Inlet. 49 46 47.4 124 08 37.7	Fl	G	4s	6.4	5	White cylindrical tower, green band at top.	Radar reflector. Year round. Chart:3514 Edn 06/15 (P15-035) Edn 02/17
458 G5523	Captain Island	On the NW. shore of island. 49 47 21.0 123 59 43.8	Fl	W	4s	8.2	5	White cylindrical tower.	Radar reflector. Year round. Chart:3514 Edn 06/15 (P15-036) Edn 02/17
459 G5523.8	Malibu Rapids	Entrance to rapids. 50 09 43.4 123 51 14.8	Q	G	1s	5.5	4	White cylindrical tower, green band at top.	Radar reflector. Year round. Chart:3514
460 G5523.5	Agnew Passage	On NE. shore of small islet. 49 46 27.5 123 59 21.6	Q	G	1s	7.6	4	White cylindrical tower, green band at top.	Radar reflector. Year round. Chart:3514 Edn 06/15 (P15-037) Edn 02/17
460.3 G5523.6	Earls Cove	49 45 11 124 00 31.8	F	G	On gantry, ferry terminal. Radar reflector. Year round. Horn – Blast 2 s; sil. 28 s. Operated by Ferry personnel when required for ferry movements only. Chart:3514	

PACIFIC COAST – List of Lights, Buoys and Fog Signals

No.	Name	Position ----- Latitude N. Longitude W.	Light Characteristics	Focal Height in m. above water	Nomi- nal Range	Description ----- Height in meters above ground	Remarks ----- Fog Signals
NORTHERN STRAIT OF GEORGIA							
461 G5524	Skookumchuck Narrows	On drying rock. 49 45 35.3 123 56 02.6	Fl G 4s	6.1	4	White cylindrical tower, green band at top.	Radar reflector. Year round. Chart:3514 Edn 06/15(P15-038) Edn 02/17
462 G5524.3	Sechelt Islets	On S. end of centre island. 49 44 23.2 123 53 54.9	Q G 1s	7.0	3	White cylindrical tower, green band at top.	Radar reflector. Year round. Chart:3514
463 G5524.6	Skookum Island	NW. end of island. 49 43 31 123 52 46.8	Fl W 4s	7.0	6	White cylindrical tower.	Year round. Chart:3514
464 G5525	Kunechin Islets	S. tip of largest island. 49 37 12.3 123 48 15.6	Fl(2) W 6s	6.1	5	White mast.	Flash 0.5 s; eclipse 1 s; flash 0.5 s; eclipse 4 s. Year round. Chart:3512
465 G5526	Upwood Point	Texada Island, SW. of point, entrance to Sabine Channel. 49 29 19.4 124 08 28.9	Fl(3) W 12s	11.0	7	White cylindrical tower, red band at top.	Flash 0.5 s; eclipse 2 s; flash 0.5 s; eclipse 2 s; flash 0.5 s; eclipse 6.5 s. Radar reflector. Year round. Chart:3533 Edn 01/17 Edn 01/20 (P19-138)
465.5 G5526.4	Texada Island	Partington Point. 49 31 42.1 124 13 35.9	Fl R 4s	9.5	5	White cylindrical tower, red band at top.	Radar reflector. Year round. Chart:3533 Edn 02/15 (P14-062) Edn 01/20 (P19-139)
466 G5527	Fegen Islets	W. entrance to Sabine Channel. 49 31 56.2 124 23 00.6	Fl W 4s	7.9	5	White cylindrical tower.	Radar reflector. Year round. Chart:3533 Edn 01/20 (P19-140)
467 G5521	Northeast Point	On E. end of point, Texada Island. 49 42 31.4 124 21 27	Fl W 4s	9.4	8	White cylindrical tower, green band at top.	Year round. Chart:3311 Edn 10/15 (P15-071)
468.5 G5551	Grief Point East	End of S. breakwater, Garden Beach. 49 48 00.5 124 31 09.5	Fl R 4s	4.3	4	White mast.	Year round Chart:3311 Edn 10/15 (P15-078)
469 G5550	Grief Point	On W. extremity of point. 49 48 15.6 124 31 34.2	Fl(2) W 6s	10.7	8	White cylindrical tower, red band at top.	Flash 0.5 s; eclipse 1 s; flash 0.5 s; eclipse 4 s. Radar reflector. Year round. Chart:3311 Edn 10/15 (P15-079)

PACIFIC COAST – List of Lights, Buoys and Fog Signals

No.	Name	Position ----- Latitude N. Longitude W.	Light Characteristics	Focal Height in m. above water	Nomi- nal Range	Description ----- Height in meters above ground	Remarks ----- Fog Signals
-----	------	--	--------------------------	--	-----------------------	--	---------------------------------

NORTHERN STRAIT OF GEORGIA

470 G5552	Cyril Rock	On the rock, off Grisle Point. 49 48 20.9 124 36 25.4	Q G 1s	7.3	4	White cylindrical tower, green band at top.	Year round. Chart:3311 Edn 10/15 (P15-080)
471 G5554	Rebecca Rock	Algerine Passage. 49 48 49.3 124 39 35.7	Iso W 2s	7.8	10	White square skeleton tower. 6.6	Radar reflector. Year round. Chart:3311 Edn 01/11 (P10-134,136) Edn 01/20 (P19-125)
472 G5551.3	Westview Harbour South	On breakwater. 49 49 54.9 124 31 47.1	Fl G 4s	3.3	4	Mast.	Private aid. Year round. Chart:3533 Edn 10/13 (P13-019) Edn 07/14 (P14-050) Edn 01/20 (P19-142)
476 G5551.4	Westview Harbour North	On breakwater. 49 50 21.3 124 31 55.9	Fl W 4s	6.1	5	Mast.	Private aid. Year round. Chart:3533 Edn 10/13 (P13-020) Edn 01/20 (P19-143)
Powell River							
476.2 G5564.2	Powell River Floating Breakwater Entrance North	N. side of entrance. 49 51 42.0 124 33 12.6	Fl G 4s	Private aid. Year round. Chart:3533 Edn 01/20 (P19-144)
476.35 G5564.4	Powell River Floating Breakwater	On floating breakwater. 49 51 59.3 124 33 34.2	Fl W 4s	Private aid. Year round. Chart:3533 Edn 01/20 (P19-145)
476.4	Cassia Island	Powell Lake. 49 58 42 124 31 42	Fl W 4s	4.9	5	Mast.	Year round. Chart:N/A
476.5	Chippewa Peninsula	Powell Lake. 50 00 24 124 31 12	Q G 1s	4.6	3	White mast, green, white and black square daymark.	Year round. Chart:N/A Edn 04/11
476.6	Goat Island West	Powell Lake. 50 02 02 124 31 13	Fl W 4s	6.4	5	White mast, red and white triangular daymark.	Year round. Chart:N/A
476.7	Olsen Creek	Powell Lake. 50 06 00 124 28 15	Fl W 4s	4.3	5	White mast.	Year round. Chart:N/A
476.8	Bear Tooth Creek	Powell Lake. 50 05 18 124 22 32	Fl W 4s	4.3	5	White mast.	Year round. Chart:N/A

PACIFIC COAST – List of Lights, Buoys and Fog Signals

No.	Name	Position ----- Latitude N. Longitude W.	Light Characteristics	Focal Height in m. above water	Nomi- nal Range	Description ----- Height in meters above ground	Remarks ----- Fog Signals
NORTHERN STRAIT OF GEORGIA							
476.9	Powell Lake North	Powell Lake. 50 11 39 124 23 00	Fl W 4s	4.3	5	White mast.	Year round. Chart:N/A
477	Grant Reefs light buoy QM	S. extremity of reefs. 49 52 04.4 124 46 03.2	Fl (2+1) G 6s	Green, red and green, marked "QM".	Year round. Chart:3513
477.5	Atrevida Reef light buoy Q26	NW. of Scuttle Bay, Shearwater Passage. 49 54 59.4 124 40 05.2	Fl R 4s	Red, marked "Q26".	Year round. Chart:3513
478	Mystery Reef light and bell buoy Q25	SE. of Savary Island, Shearwater Passage. 49 54 45.4 124 42 48.2	Fl G 4s	Green, marked "Q25".	Year round. Chart:3513
478.2 G5567.4	Lund Breakwater South	49 58 47.8 124 45 50.9	Fl Y 4s	2.1	2	Mast.	Year round. Chart:3538 Edn 07/15 (P15-056) Edn 02/17
478.3 G5567.5	Lund Breakwater Centre	49 58 49.4 124 45 51.9	Fl Y 4s	2.1	2	Mast.	Year round. Chart:3538 Edn 07/15 (P15-057) Edn 02/17
478.4	Lund Breakwater North	49 58 52.3 124 45 52.0	Q R 1s	2.0	3	Mast, red and white triangular daymark.	Year round. Chart:3538 Edn 07/15 (P15-058) Edn 02/17
478.5 G5567	Savary Island Wharf	On wharf, N. side of island. 49 56 45.5 124 46 46.9	Fl W 4s	6.0	5	On shed roof.	Year round. Chart:3538 Edn 06/15 (P15-012) Edn 02/17 Edn 08/18 (P18-120)
479 G5568	Lund	On E. end of S. Copeland Island. 49 59 44.8 124 47 41.2	Fl W 4s	6.4	6	White cylindrical tower.	Radar reflector. Year round. Chart:3538 Edn 06/15 (P15-013) Edn 02/17
479.2 G5568.4	Major Islet	S. end of islet. 49 59 19.2 124 48 59.0	Fl(3) W 12s	31.1	6	White cylindrical tower, red band at top.	Flash 0.5 s; eclipse 2 s; flash 0.5 s; eclipse 2 s; flash 0.5 s; eclipse 6.5 s. Chart:3538 Edn 06/15 (P15-014)
479.5 G5568.6	Thulin Passage	N. end of passage. 50 01 49.1 124 49 38.4	Fl G 4s	8.5	4	White cylindrical tower, green band at top.	Radar reflector. Year round. Chart:3538

PACIFIC COAST – List of Lights, Buoys and Fog Signals

No.	Name	Position ----- Latitude N. Longitude W.	Light Characteristics	Focal Height in m. above water	Nomi- nal Range	Description ----- Height in meters above ground	Remarks ----- Fog Signals
NORTHERN STRAIT OF GEORGIA							
479.7	Okeover Inlet	On Western breakwater. 49 59 31.2 124 42 39.9	Fl R 4s	3	Mast, red and white triangular daymark.	Year round. Chart:3559 Edn 03/11 (P10-060)
479.8 G5573	Refuge Cove	SW. tip of West Redonda Island. 50 06 56.9 124 50 58.8	Fl R 4s	6.4	4	White cylindrical tower, red band at top.	Radar reflector. Year round. Chart:3554 Edn 04/18 (P18-047)
480 G5573.8	Junction Point	E. side of Cortes Island. 50 08 22.9 124 53 41.0	Fl G 4s	8.8	5	White cylindrical tower, green band at top.	Radar reflector. Year round. Chart:3554 Edn 02/15 (P14-072) Edn 04/18 (P18-048)
481 G5571	Cortes Bay	50 03 46.5 124 55 30.1	Q R 1s	6.6	3	White cylindrical tower, red band at top.	Radar reflector. Year round. Chart:3554 Edn 06/15 (P15-015) Edn 04/16 (P16-040) Edn 04/18 (P18-049)
481.5 G5569	Spilsbury Point	On N. tip of Hernando Island. 50 00 13.6 124 56 40.5	Q W 1s	6.4	5	White square skeleton tower on 3-pile dolphin.	Radar reflector. Year round. Chart:3538 Edn 02/15 (P14-073) Edn 06/15 (P15-016) Edn 01/16 (P15-098) Edn 07/23 (P22-032)
482	<i>Sutil Point light and bell buoy Q20</i>	<i>SW. of point. 50 00 08.4 125 00 34.2</i>	<i>Fl R 4s</i>	<i>.....</i>	<i>.....</i>	<i>Red, marked "Q20".</i>	<i>Year round.</i> Chart:3538
483 G5570	Uganda Passage	On Channel Rock between Shark Spit and Cortes Island. 50 05 37.3 125 02 16.2	Q R 1s	7	2	White square skeleton tower, red band at top.	Year round. Chart:3538 Edn 02/15 (P14-074) Edn 04/16 (P16-041)
483.2	Whaletown Bay	Harbour entrance, N. side of rock. 50 06 30.2 125 03 10.2	Q G 1s	6.9	2	White square skeleton tower with green band at top. 8.5	Year round. Chart:3538 Edn 03/20 (P19-132)
483.3 G5572	Whaletown Bay Entrance	Cortes Island. 50 06 24.3 125 03 31.2	Fl G 4s	7	4	White square skeleton tower, green band at top.	Year round. Chart:3538 Edn 02/16 (P16-001)
484 G5574.6	Whiterock Passage	SW. end of passage. 50 14 34 125 06 42.8	Q W 1s	5.1	4	White cylindrical tower.	Year round. Chart:3537

PACIFIC COAST – List of Lights, Buoys and Fog Signals

No.	Name	Position ----- Latitude N. Longitude W.	Light Characteristics	Focal Height in m. above water	Nomi- nal Range	Description ----- Height in meters above ground	Remarks ----- Fog Signals
-----	------	--	--------------------------	--	-----------------------	--	---------------------------------

NORTHERN STRAIT OF GEORGIA

484.1 G5574.64	Whiterock Passage range 1	W. side of Read Island. 50 14 45.7 125 06 13.5	F Y	2.7	10	Mast, white daymark, red vertical stripe.	Year round.
484.2 G5574.65		065°23' 25.9m from front.	F Y	5.2	10	Mast, white daymark, red vertical stripe.	Year round. Chart:3537 Edn 09/11 (P11-023, 026)
484.3 G5574.7	Whiterock Passage range 2	W. side of Read Island. 50 14 37.9 125 06 27.3	F Y	3.0	10	Mast, white daymark, red vertical stripe.	Year round.
484.4 G5574.71		211°33' 25m from front.	F Y	5.8	10	Mast, white daymark, red vertical stripe.	Year round. Chart:3537 Edn 09/11 (P11-024, 025)
485 G5579	Drew Harbour	Near extremity of Rebecca Spit, at entrance to harbour. 50 06 27.9 125 11 43.9	Fl G 4s	5.5	5	White cylindrical tower, green band at top.	Radar reflector. Year round. Chart:3538
486 G5504	Maude Island (Nanoose Harbour)	Near E. end of island, N. side of entrance to harbour. 49 16 12.6 124 04 40.8	Fl W 4s	9.8	6	White cylindrical tower, red band at top.	Radar reflector. Year round. Chart:3459
487 G5506	Nanoose Harbour	On point SW. of Richard Point. 49 15 55.4 124 07 29.5	Fl R 4s	7.9	4	White cylindrical tower, red band at top.	Radar reflector. Year round. Chart:3459
488	Imperieuse Rock light buoy P21	NE. of Fleet Point, Nanoose Harbour. 49 15 43.1 124 07 28.1	Fl G 4s	Green, marked "P21".	Year round. Chart:3459
488.3 G5507.4	Schooner Cove Breakwater	Extremity of breakwater. 49 17 16.2 124 07 58.9	Fl G 4s	3.2	4	Mast, green, white and black square daymark.	Year round. Chart:3459 Edn 04/11 Edn 02/15 (P14-064)
488.5 G5507	Schooner Reefs	W. side of Georgia Strait. 49 17 36.5 124 07 47	Fl R 4s	6.8	4	White cylindrical tower Red band at top	Year round. Chart:3459 Edn 02/15 (P14-063)
490 G5508	Ballenas Islands	On N. point of North Ballenas Island. 49 21 02 124 09 36.8	Fl W 10s	21.3	17	White octagonal tower, red upper portion.	Flash 0.2 s; eclipse 9.8 s. Year round. Chart:3456 Edn 10/12 (P12-045)
490.3 G5508.5	Sangster Island	SE. tip of island. 49 25 25.3 124 11 34.9	Q R 1s	17.1	5	White cylindrical tower with a red band at top.	Radar reflector. Year round. Chart:3533 Edn 12/14 (P14-061) Edn 01/20 (P19-141)

PACIFIC COAST – List of Lights, Buoys and Fog Signals

No.	Name	Position ----- Latitude N. Longitude W.	Light Characteristics	Focal Height in m. above water	Nomi- nal Range	Description ----- Height in meters above ground	Remarks ----- Fog Signals
NORTHERN STRAIT OF GEORGIA							
491 G5509	French Creek	Near outer end of W. breakwater. 49 21 05.8 124 21 16.7	Q R 1s	5.8	5	White mast.	Year round. Chart:3512
492 G5528	False Bay	On Prowse Point, S. side of entrance to bay. 49 29 14.2 124 21 43.8	Fl W 4s	5.5	5	White cylindrical tower.	Year round. Chart:3533 Edn 01/20 (P19-137)
493 G5529	Sisters Islets	On easterly and largest rock. 49 29 12.3 124 26 05.2	Fl(2) W 15s	24.3	16	White cylindrical tower.	Year round. Chart:3513
494 G5530	Flora Islet	N. side of islet, off St. John Point. 49 31 03.4 124 34 36.4	Fl W 4s	15.1	5	Square skeleton tower.	Year round. Chart:3527
494.5 G5530.5	Ford Cove Floating Breakwater North	On N. end of breakwater. 49 29 53.9 124 40 42.5	Fl R 4s	3	Mast, red, white and red triangular daymark.	Year round. Chart:3527 Edn 10/18 (P18-132)
Baynes Sound							
495 G5532	Chrome (Yellow) Island range	49 28 19.9 124 41 06.7	F Y	14.0	12	Cylindrical tower, red daymark, white vertical stripe.	Visible in line of range. Year round.
496 G5532.1		097°45' 93.3m from front.	Fl W- Y 5s	21.9	14	White cylindrical tower.	Flash 1 s; eclipse 4.9 s. Yellow light visible in line of range. Year round. Chart:3527
496.1 G5537	Denman Island Ferry Landing	W. side of island. 49 32 05.9 124 49 26.7	F Y	7.6	On dolphin.	Privately maintained. Year round. Chart:3527
496.2 G5535	Buckley Bay Ferry Landing	S. side of landing. 49 31 35.4 124 50 50.9	F Y	7.6	On dolphin.	Privately maintained. Year round. Chart:3527
496.3 G5540	Denman Island East Ferry Landing	Gravelly Bay. 49 29 40.3 124 42 30.1	F Y	7.6	On dolphin.	Privately maintained. Year round. Chart:3527
496.4 G5531	Hornby Island Ferry Landing	SE. of Shingle Spit. 49 30 40 124 42 17.9	F Y	7.6	On dolphin.	Privately maintained. Year round. Chart:3527
497 G5534	Deep Bay	On SW. end of Mapleguard Point. 49 27 57.6 124 44 07.2	Fl W 4s	9.1	7	White cylindrical tower, green band at top.	Radar reflector. Year round. Chart:3527 Edn 10/15 (P15-081)

PACIFIC COAST – List of Lights, Buoys and Fog Signals

No.	Name	Position ----- Latitude N. Longitude W.	Light Characteristics	Focal Height in m. above water	Nomi- nal Range	Description ----- Height in meters above ground	Remarks ----- Fog Signals
NORTHERN STRAIT OF GEORGIA							
497.5	Maple Spit light buoy P39	NE. of Mapleguard Point. 49 28 29 124 43 29.2	Fl G 4s	Green, marked "P39".	Year round. Chart:3527
498	Repulse Point light buoy P42	SW. of point. 49 28 46.3 124 44 55.4	Fl R 4s	Red, marked "P42".	Year round. Chart:3527
498.5 G5541	Fanny Bay Breakwater	End of floating breakwater. 49 30 29.3 124 49 35.6	Fl G 4s	3	Mast.	Year round. Chart:3527 Edn 02/17 (P16-138)
499 G5538	Denman Island	On reef on W. side of island, southward of Denman Point. 49 32 17.2 124 49 48.9	Fl W 4s	6.1	5	White cylindrical tower, red band at top.	Radar reflector. Year round. Chart:3527
500	Comox Bar light and bell buoy P54	Close to easterly edge of bar. 49 39 29.6 124 51 41	Fl R 4s	Red, marked "P54".	Year round. Chart:3527
501 G5542	Comox Bar range	On the W. shore of Baynes Sound. 49 37 23.3 124 54 31.7	Iso Y 1.5s	11.3	15	Square skeleton tower, white daymark, red vertical stripe.	Year round.
502 G5542.1		222°10' 283.5m from front.	Iso Y 2s	23.2	15	Square skeleton tower, white daymark, red vertical stripe.	Year round. Chart:3527
503 G5544	Goose Spit	On W. extremity of Goose Spit. 49 39 37.1 124 55 30.3	Q R 1s	5.5	4	White cylindrical tower, red band at top.	Radar reflector. Year round. Chart:3527
504 G5545	Comox Harbour Breakwater	49 40 09.7 124 55 49.7	Fl R 4s	3.6	4	Mast.	Year round. Chart:3527
504.1	Comox Harbour East Breakwater	On outer end of new breakwater. 49 40 04.1 124 55 29.9	Fl G 4s	3.3	4	Mast.	Year round. Chart:3527
504.3	Courtenay River Beacon # 1	On port side of channel. 49 39 42.9 124 56 26.2	Fl W 4s	4.6	5	Centre pile of 7-pile dolphin, green, white and black square daymark.	Year round. Chart:3527 Edn 05/11
505 G5547	Courtenay River range	On bank of river. 49 40 38 124 57 32.3	Q Y 1s	4.1	9	1-pile dolphin, red daymark, white vertical stripe.	Year round.
506 G5547.1		320°04' 66.2m from front.	Q Y 1s	7.6	9	3-pile dolphin, red daymark, white vertical stripe.	Year round. Chart:3527 Edn 09/11 (P11-030,031)

PACIFIC COAST – List of Lights, Buoys and Fog Signals

No.	Name	Position ----- Latitude N. Longitude W.	Light Characteristics	Focal Height in m. above water	Nomi- nal Range	Description ----- Height in meters above ground	Remarks ----- Fog Signals
-----	------	--	--------------------------	--	-----------------------	--	---------------------------------

NORTHERN STRAIT OF GEORGIA

507.5	Cape Lazo - East Cardinal light buoy PB	49 42 41.8 124 50 29.1	Q(3) W 10s	Black, yellow and black, marked "PB".	Year round. Chart:3527
508 G5549	Comox Aeronautical Beacon	49 42 45 124 53 38	Fl W 10s	Flash every 10 s. Year round. Chart:3527
509 G5566	Kuhushan Point	On the point. 49 53 19.3 125 07 23.2	Fl(2) W 6s	17.7	12	White square skeleton tower.	Flash 0.5 s; eclipse 1 s; flash 0.5 s; eclipse 4 s. Year round. Chart:3513
509.5	Sentry Shoals ODAS light buoy 46131	49 54 24 124 59 06	Fl(5) Y 20s	Yellow, marked "46131".	Year round. Chart:3513
510	Wilby Shoals light buoy P60	SE. of Cape Mudge, N. end of Strait of Georgia. 49 58 57.3 125 09 10.2	Fl R 4s	Red, marked "P60".	Year round. Chart:3538

PACIFIC COAST – List of Lights, Buoys and Fog Signals

No.	Name	Position ----- Latitude N. Longitude W.	Light Characteristics	Focal Height in m. above water	Nomi- nal Range	Description ----- Height in meters above ground	Remarks ----- Fog Signals
-----	------	--	--------------------------	--	-----------------------	--	---------------------------------

DISCOVERY PASSAGE

511 G5580	Cape Mudge Sector	W. extremity. 49 59 54.8 125 11 44.2	Fl W- R	5s	17.7	13	White octagonal tower. Year round. Horn - Blast 3 s; sil. 27 s. Chart:3540
511.1	Cape Mudge North Sector	50 00 01.1 125 11 50.0	F R W G	7.4	7	White skeleton tower with 2 red bands. Year round. Red from 144° to 149° White from 149° to 152° Green from 152° to 154° Chart:3540 Edn 01/16 (P15-099)
511.3 G5583	Tyee Spit South Breakwater	50 02 08.8 125 14 33.3	Q G	1s	6.3	4	White square skeleton tower with green band at top. Year round. Chart:3540 Edn 05/11 Edn 02/20 (P20-009)
512 G5582	Campbell River Breakwater	On breakwater extension. 50 01 28.5 125 14 15.7	Fl G	4s	5.2	4	Square skeleton tower. Year round. Chart:3540 Edn 02/20 (P20-010)
512.2 G5582.2	Campbell River North	50 01 43.1 125 14 22.4	Fl G	4s	5.2	4	Pipe tower on 3-pile dolphin, green-white-black square daymark. Year round. Chart:3540 Edn 05/11 Edn 06/20 (P20-011)
512.3 G5582.4	Campbell River Ferry Terminal Dolphin No. 2	50 01 49.8 125 14 16.1	Q R	1s	7.4	5	Pipe tower on a 4-pile dolphin, red and white triangular daymark. Year round. Chart:3540 Edn 06/20 (P20-020)
512.4 G5582.5	Campbell River Ferry Terminal Dolphin No. 3	50 01 44.9 125 14 16.6	Q G	1s	7.3	5	Pipe tower on 4-pile dolphin, green-white-black square daymark. Year round. Chart:3540 Edn 05/11 Edn 10/17 (P17-046) Edn 04/20 (P20-033)
512.5 G5582.6	Quathiaski Cove	SE. of Grouse Island. 50 02 42.6 125 13 17.2	Fl G	4s	7.4	5	White square skeleton tower with green band at top. Radar reflector. Year round. Chart:3540 Edn 04/20 (P20-022)
512.6 G5582.8	Tyee Spit range	50 02 53.1 125 15 34.2	Q Y	1s	4.6	9	3-pile dolphin, white trapezoidal daymark, red vertical stripe. Year round.
512.7 G5582.81		205°42' 50.9m from front.	Q Y	1s	7.1	9	3-pile dolphin, white trapezoidal daymark, red vertical stripe. Year round. Chart:3540 Edn 09/11 (P11-027, 028)
514 G5583.5	Steep Island	W. side of island. 50 04 45.0 125 15 11.9	Q R	1s	8.4	6	White square skeleton tower with red band at top. Year round. Chart:3540 Edn 06/20 (P20-023)
515 G5584	Race Point	50 06 47.9 125 19 29.9	Q G	1s	20.1	4	Pipe tower. Year round. Chart:3539 Edn 04/20 (P20-026)

PACIFIC COAST – List of Lights, Buoys and Fog Signals

No.	Name	Position ----- Latitude N. Longitude W.	Light Characteristics	Focal Height in m. above water	Nomi- nal Range	Description ----- Height in meters above ground	Remarks ----- Fog Signals
DISCOVERY PASSAGE							
515.5 G5586.2	Maud Island South	50 07 40.5 125 20 32.5	Fl R 4s	8.1	6	White square skeleton tower with red band at top.	Year round. Chart:3539 Edn 03/16 (P16-021) Edn 04/20 (P20-027)
516 G5586	Maud Island	Seymour Narrows, W. side of island, on rock. 50 07 49.8 125 20 52.3	Q R 1s	6.7	6	White square skeleton tower with red band at top.	Year round. Chart:3539 Edn 09/16 (P16-064) Edn 06/20 (P20-028)
516.3 G5587	Wilfred Point	50 07 50.2 125 21 31.9	Q G 1s	6.3	4	White square skeleton tower with green band at top.	Year round. Chart:3539 Edn 06/20 (P20-029)
516.5 G5587.3	Brown Bay	50 09 59.0 125 22 07.2	Fl G 4s	8.0	5	White square skeleton tower with green band at top.	Year round. Chart:3539 Edn 06/20 (P20-030)
516.6 G5587.5	Separation Head	50 10 44.6 125 21 16.6	Fl R 4s	7.7	4	White square skeleton tower with red band at top.	Year round. Chart:3539 Edn 06/20 (P20-032)
517 G5588	McMullen Point	50 14 44.7 125 23 49.3	Fl G 4s	9.2	7	White square skeleton tower with green band at top.	Year round. Chart:3539 Edn 06/20 (P20-025)
517.5 G5589	Cinque Islands	W. side of islands. 50 17 43.4 125 24 04.3	Fl R 4s	7.0	5	Pipe tower, red and white triangular daymark.	Year round. Chart:3537 Edn 04/20 (P20-031)

PACIFIC COAST – List of Lights, Buoys and Fog Signals

No.	Name	Position ----- Latitude N. Longitude W.	Light Characteristics	Focal Height in m. above water	Nomi- nal Range	Description ----- Height in meters above ground	Remarks ----- Fog Signals	
JOHNSTONE STRAIT								
518 G5591	Chatham Point	Off point. 50 20 00.6 125 26 25.9	Fl G 5s	6.4	8	White cylindrical tower, green band at top.	Flash 1.5 s; eclipse 3.5 s. Year round. Horn – Blast 2 s; sil. 18 s Chart:3539	
518.5 G5593	Turn Island	S. side of island. 50 20 42.4 125 27 55.8	Q R 1s	11.9	4	Mast, red and white triangular daymark.	Year round. Chart:3543	
519 G5594	Rock Point	On the point. 50 20 28.3 125 30 05.9	Q G 1s	5.8	4	White cylindrical tower, green band at top.	Radar reflector. Year round. Chart:3543	
520 G5595	Walkem Islands	50 21 27.4 125 31 30.7	Fl R 4s	7.2	4	White cylindrical tower, red band at top.	Radar reflector. Year round. Chart:3543 Edn 01/16 (P15-097)	
521 G5596	Ripple Point	On the point. 50 22 05.2 125 34 46.6	Fl W 4s	6.1	6	White cylindrical tower, green band at top.	Radar reflector. Year round. Chart:3543	
521.6 G5595.5	Bear Point	50 21 55.9 125 40 18.1	Fl W 4s	5.9	8	White cylindrical tower.	Radar reflector. Year round. Chart:3544	
522 G5598	Vansittart Point	On point, S. side of West Thurlow Island. 50 22 36.2 125 44 36.1	Fl R 4s	9.7	4	White cylindrical tower, red band at top.	Radar reflector. Year round. Chart:3544	
522.2 G5598.4	Tyee Point	SW. point of West Thurlow Island. 50 23 07.9 125 47 00.1	Q R 1s	7.9	4	White cylindrical tower, red band at top.	Radar reflector. Year round. Chart:3544	
522.5 G5599	Race Passage East	On rock. 50 22 51.7 125 48 47.8	Fl G 4s	5.3	4	White cylindrical tower, green band at top.	Radar reflector. Year round. Chart:3544	
523 G5600	Camp Point	On point. 50 23 04.2 125 49 38.1	Q G 1s	5.4	4	White cylindrical tower, green band at top.	Radar reflector. Year round. Chart:3544	
524 G5600.4	Current Passage Sector	S. side of Hardwicke Island. 50 24 33.6 125 48 36.8	F R W G	5.6	8	White cylindrical tower.	Red from 326° to 330°; white from 330° to 336°; green from 336° to 340°. Year round. Chart:3544
525 G5601	Helmcken Island Sector	On drying rock. 50 23 56 125 51 25.8	F R W G	4.7	6	White cylindrical tower.	Red from 284° to 293°; white from 293° to 296°30'; green from 296°30' to 302°. Year round. Chart:3544

PACIFIC COAST – List of Lights, Buoys and Fog Signals

No.	Name	Position ----- Latitude N. Longitude W.	Light Characteristics	Focal Height in m. above water	Nomi- nal Range	Description ----- Height in meters above ground	Remarks ----- Fog Signals
JOHNSTONE STRAIT							
526 G5603.4	Helmcken Island North	N. side of island. 50 24 22.7 125 52 35.2	Q G 1s	7.0	4	White cylindrical tower, green band at top.	Radar reflector. Year round. Chart:3544
527 G5574	West Redonda Island	50 14 34.9 124 58 42.5	Fl W 4s	6.6	6	White cylindrical tower, red band at top.	Radar reflector. Year round. Chart:3541
527.2 G5574.4	Pryce Channel	Redonda Islands. 50 18 24.2 124 49 48.1	Fl G 4s	7.0	5	White cylindrical tower, green band at top.	Radar reflector. Year round. Chart:3541
527.7 G5573.8	Waddington Channel	Redonda Islands. 50 13 55.1 124 49 17.4	Fl G 4s	7.0	4	White cylindrical tower, green band at top.	Radar reflector. Year round. Chart:3541
527.9 G5574.2	Dean Point	W. Redonda Island. 50 17 08.8 124 47 10.7	Q G 1s	6.1	4	White cylindrical tower, green band at top.	Radar reflector. Year round. Chart:3541
528 G5574.8	Hole in the Wall West	On shore. 50 17 58 125 12 30	Q R 1s	7.0	3	White cylindrical tower, red band at top.	Year round. Chart:3537
529 G5575	Harbott Point	On SW. extremity of Stuart Island. 50 21 41.4 125 08 09	Fl R 4s	8.5	4	White cylindrical tower, with red band at top.	Radar reflector. Year round. Chart:3543
530 G5576	Gillard Islands	On NE. extremity of island, Gillard Passage. 50 23 28.8 125 09 20.8	Q G 1s	6.0	4	White cylindrical tower, green band at top.	Year round. Chart:3543
531 G5577	Dent Islands	On westerly extremity island. 50 24 31.3 125 12 36.2	Q R 1s	7.3	4	White cylindrical tower, red band at top.	Year round. Chart:3543
531.5 G5577.4	Lorte Island	S. tip of island. 50 26 39.3 125 27 15.3	Fl W 4s	5.1	5	White cylindrical tower, red band at top.	Radar reflector. Year round. Chart:3543
532 G5578	Griffiths Islet	On W. end of island. 50 26 31.8 125 30 25.3	Q R 1s	6.7	3	White cylindrical tower, red band at top.	Radar reflector. Year round. Chart:3543
532.2 G5578.4	Lyllal Island	SW. point of island. 50 26 41.3 125 35 44.3	Fl(3) W 12s	6.6	5	White cylindrical tower.	Flash 0.5 s; eclipse 2 s; flash 0.5 s; eclipse 2 s; flash 0.5 s; eclipse 6.5 s. Radar reflector. Year round. Chart:3543

PACIFIC COAST – List of Lights, Buoys and Fog Signals

No.	Name	Position ----- Latitude N. Longitude W.	Light Characteristics	Focal Height in m. above water	Nomi- nal Range	Description ----- Height in meters above ground	Remarks ----- Fog Signals
JOHNSTONE STRAIT							
533 G5603	Helmcken Island South Sector	On S. side of island. 50 23 38.4 125 52 17.5	Q W R	1s	10.9	5	White cylindrical tower, red band at top. Red 274° to 281°20'; White 281°20' Through N. and E. to 114°10'; Red 114°10' to 122°20'. Year round. Chart:3544 Edn 02/15 (P14-067) Edn 06/15 (P14-067)
534 G5604	Peterson Islet	N. end of islet. 50 23 22.3 125 54 48.5	FI G	4s	6.2	5	White cylindrical tower, green band at top. Year round. Chart:3544
534.3 G5605	Earl Ledge	Seaward end of ledge. 50 24 39.1 125 55 14.5	FI R	4s	5.4	5	Square skeleton tower, red and white rectangular daymark. Year round. Chart:3544
534.5	Kelsey Bay Breakwater	50 23 46.4 125 57 31.3	FI Y	4s	1.5	3	Mast. Flash 0.5s ; eclipse 3.5s Year round. Chart:3544 Edn 04/14 (P14-011) Edn 12/15 (P15-089)
535 G5610	Hickey Point	On the point. 50 26 57.7 126 05 12.3	FI W	4s	8.8	8	Square skeleton tower. Year round. Chart:3545
536 G5612	Broken Islands	On SW. extremity of island. 50 30 39.7 126 17 55.1	FI W	4s	7.1	7	White cylindrical tower. Radar reflector. Year round. Chart:3564
537 G5615.4	Havannah Islets	On southernmost rock of islets. 50 32 10.9 126 15 02.7	Q G	1s	6.5	4	White cylindrical tower, green band at top. Radar reflector. Year round. Chart:3564
538 G5616	Ray Point range	On the point. 50 34 49 126 12 0.8	F Y	7.8	5	Square skeleton tower, red daymark, white vertical stripe. Year round.
539 G5616.1		087°48' 23.1m from front.	F Y	11.8	6	Square skeleton tower, red daymark, white vertical stripe. Year round. Chart:3564 Edn 09/11 (P11-032) Edn 02/14 (P14-001, 002) Edn 03/14 (P14-001, 002)
540 G5617	East Cracroft Island range	On northeastern side of island. 50 34 47 126 14 28.1	F Y	5.6	5	Square skeleton tower, red daymark, white vertical stripe. Year round.
541 G5617.1		270°55' 27.3m from front.	F Y	13.7	6	Square skeleton tower, red daymark, white vertical stripe. Year round. Chart:3564 Edn 09/11 (P11-029) Edn 02/14 (P14-003, 004) Edn 03/14 (P14-003, 004)

PACIFIC COAST – List of Lights, Buoys and Fog Signals

No.	Name	Position ----- Latitude N. Longitude W.	Light Characteristics	Focal Height in m. above water	Nomi- nal Range	Description ----- Height in meters above ground	Remarks ----- Fog Signals
JOHNSTONE STRAIT							
542 G5606	Carterer Point	E. end of Hardwicke Island. 50 27 31.5 125 45 50	Q W 1s	5.6	4	White cylindrical tower, green band at top.	Radar reflector. Year round. Chart:3544
542.5 G5606.4	Seymour Island	On S. side of island. 50 28 40.8 125 52 08.3	Fl W 4s	5.5	5	White mast.	Year round. Chart:3544
542.8 G5606.6	Fanny Island	50 27 12.6 125 59 34.4	Fl(3) W 12s	6.2	9.2	Triangular skeleton tower.	Flash 0.5 s; eclipse 2 s; flash 0.5 s; eclipse 2 s; flash 0.5 s; eclipse 6.5 s. Year round. Chart:3544
543 G5608	Tuna Point	W. end of point, E. side of entrance to Blenkinsop Bay. 50 28 31.1 126 00 07.6	Fl R 4s	9.4	4	White cylindrical tower, red band at top.	Radar reflector. Year round. Chart:3564
544 G5613	Boat Bay	W. of bay. 50 31 10.2 126 34 41.8	Q W 1s	10.7	6	White square skeleton tower.	Obscured by land from 277° through N. to 102°. Year round. Chart:3545 Edn 07/22 (P22-001) Edn 04/23 (P23-007)
544.4 G5613.4	Cracraft Point	Blackney Passage entrance. 50 32 59.3 126 40 43.7	Fl R 4s	7.1	4	White tower with red band at top.	Year round. Chart:3546 Edn 06/22 (P22-022)
544.5 G5613.5	Hanson Island East Sector	On Licka Point. 50 33 58.6 126 41 35.8	Q W-R 1s	7.6	4	White square skeleton tower.	Red 127° to 160°, white 160° through S. and W. to 345°. Year round. Chart:3546 Edn 10/15 (P15-068)
544.6 G5613.6	Parson Island	On drying rock. 50 34 30.7 126 40 59.9	Q R 1s	6.0	7	White square skeleton tower with red band at top.	Radar reflector. Year round. Chart:3546 Edn 06/22 (P22-006) Edn 04/23 (P23-008)

PACIFIC COAST – List of Lights, Buoys and Fog Signals

No.	Name	Position ----- Latitude N. Longitude W.	Light Characteristics	Focal Height in m. above water	Nomi- nal Range	Description ----- Height in meters above ground	Remarks ----- Fog Signals
BROUGHTON STRAIT							
545 G5614	Blinkhorn Peninsula	On peninsula. 50 32 37.5 126 46 57.1	Fl(3) G 12s	9.5	6	White square skeleton tower with green band at top.	Flash 0.5 s; eclipse 2 s; flash 0.5 s; eclipse 2 s; flash 0.5 s; eclipse 6.5 s. Year round. Chart:3546 Edn 06/22 (P22-019) Edn 04/23 (P23-009)
546 G5615	Lewis Point	W. side of entrance to Beaver Cove. 50 33 06.5 126 51 15.4	Fl W 4s	8.1	6	White tower.	Year round. Chart:3546 Edn 06/22 (P22-023)
548 G5623.4	Alert Bay Breakwater	NW. extremity of breakwater. 50 35 23.3 126 55 58.6	Q R 1s	3.8	3	Square skeleton mast, red and white triangular daymark.	Year round. Chart:3546 Edn 07/22 (P22-018)
549 G5622	Nimpkish Bank	On shoal. 50 34 43.0 126 56 52.8	Q G 1s	8.5	6	White cylindrical tower, green band at top on a 6-pile dolphin.	Radar reflector. Year round. Chart:3546 Edn 05/11 Edn 03/15 (P15-001) Edn 03/15 (P14-060) Edn 02/17 (P16-139)
549.2 G5623	Yellow Bluff Sector	On shoal. 50 35 13.1 126 57 03.5	Fl W R 4s	8.5	5	White square tower with red bands at top and bottom.	Red 288° to 302°; white 302° through N., E., S. and W. to 288°. Radar reflector. Year round. Chart:3546 Edn 03/17 (P17-001) Edn 07/22 (P22-021)
549.3	Alert Rock light buoy N17	N. of rock. 50 34 57.9 126 57 41.2	Fl G 4s	Green, marked "N17".	Year round. Chart:3546
550	Haddington Reefs light buoy N20	W. of reef, Haddington Passage. 50 36 30.8 127 01 02.6	Q R 1s	Red, marked "N20".	Year round. Chart:3546
550.2 G5624	Haddington Reefs Pier	50 36 27.5 127 00 37.5	Iso R 2s	8.5	5	White cylindrical tower, red band at top.	Flash 1 s; eclipse 1 s. Radar reflector. Year round. Chart:3546 Edn 02/15 (P14-066)
550.5 G5625	Haddington Island	N. side of island. 50 36 18.1 127 01 16.4	Q G 1s	7.9	5	White cylindrical tower, green band at top.	Year round. Chart:3546 Edn 02/15 (P14-065)
550.8 G5624.6	Haddington Island South	S. side of island. 50 35 54.6 127 01 29.4	Q W 1s	4.6	6	White cylindrical tower.	Year round. Chart:3546

PACIFIC COAST – List of Lights, Buoys and Fog Signals

No.	Name	Position ----- Latitude N. Longitude W.	Light Characteristics			Focal Height in m. above water	Nomi- nal Range	Description ----- Height in meters above ground	Remarks ----- Fog Signals
BROUGHTON STRAIT									
550.9 G5625.4	Broad Point West (Hyde Creek) Sector	S. of Haddington Island. 50 34 58.2 127 01 24.4	F	R W G	6.7	5	White square skeleton tower with red bands at the top and bottom.	Green from 155° to 158°30'; white from 158°30' to 163°; red from 163° to 166°30'. Radar reflector. Year round. Chart:3546 Edn 07/22 (P22-002) Edn 04/23 (P23-014)
551	Neill Ledge light bifurcation buoy NP	E. extremity of ledge. 50 36 09.3 127 02 17.6	Fl (2+1)	G	6s	Green, red and green, marked "NP".	Year round. Chart:3546
551.3	Neill Rock light buoy N21	N. side of rock. 50 36 34.8 127 03 10.6	Fl	G	4s	Green, marked "N21".	Year round. Chart:3546
551.5 G5625.7	Port McNeill Breakwater	50 35 36.8 127 05 17.5	Fl	G	4s	4.9	5	White tower with green band at top.	Year round. Chart:3546 Edn 07/22 (P22-024)
552.5	Sointula Breakwater	At end of rock breakwater. 50 38 28.1 127 01 59.3	Fl	R	4s	4.5	3	Mast, red and white triangular daymark.	Year round. Chart:3546 Edn 08/11 (P11-020)
553 G5628	Pulteney Point	On point, SW. end of Malcolm Island. 50 37 49.9 127 09 17.6	Fl	R	10s	12.2	14	White square tower.	Flash 0.2 s; eclipse 9.8 s. Operates 24 h. Year round. Horns (2) – Blast 2 s; sil 3 s; blast 2 s; sil 3 s; blast 2 s; sil 48 s. Chart:3546
553.5	Kelp Patch light buoy N22	On Kelp Patch, NW. of Pulteney Point. 50 39 16.6 127 12 08.5	Q	R	1s	Red, marked "N22".	Year round. Chart:3548

PACIFIC COAST – List of Lights, Buoys and Fog Signals

No.	Name	Position ----- Latitude N. Longitude W.	Light Characteristics	Focal Height in m. above water	Nomi- nal Range	Description ----- Height in meters above ground	Remarks ----- Fog Signals
QUEEN CHARLOTTE STRAIT							
554 G5630	Port Hardy Aeronautical Beacon	50 40 58.5 127 22 37.6	Fl W 2.5s	Flash every 2.5 s. Year round. Chart:3548
555 G5631	Round Island	50 43 34.3 127 21 55.2	Fl W 4s	11.8	6	White square skeleton tower.	Radar reflector. Year round. Chart:3548 Edn 03/17 (P16-145)
555.8 G5628.7	Lizard Point	NE. side, Malcolm Island. 50 40 17.2 126 53 41.1	Fl W 4s	6.4	7	White square skeleton tower.	Radar reflector. Year round. Chart:3546 Edn 06/22 (P22-020) Edn 09/23 (P23-035)
556 G5628.6	Wedge Island	On island, entrance to Knight Inlet. 50 38 04.8 126 43 20.6	Q W 1s	11.1	6	White square skeleton tower.	Visible from 249° through W., N., and E. to 106°. Radar reflector. Year round. Chart:3546 Edn 04/23 (P23-022)
557 G5628.8	Bamber Point	On the point. 50 41 42.9 126 14 01.4	Fl W 4s	6.8	5	White cylindrical tower, red band at top.	Radar reflector. Year round. Chart:3515
558 G5629	Duff Islet	On islet, entrance to Fife Sound. 50 45 23.8 126 43 23.6	Fl(3) W 12s	8.8	5	White tower.	Flash 0.5 s; eclipse 2 s; flash 0.5 s; eclipse 2 s; flash 0.5 s; eclipse 6.5 s. Year round. Chart:3547 Edn 07/22 (P22-017)
559 G5629.2	James Point	On point, W. side of entrance to Wells Passage. 50 50 18.5 126 58 42.0	Fl W 4s	8.4	6	White square skeleton tower.	Year round. Chart:3547 Edn 03/22 (P22-015) Edn 04/23 (P23-023)
559.5 G5629.6	Numas Islands	SE. part of island. 50 45 55.3 127 04 17.6	Q W 1s	7.1	8	White square skeleton tower.	Year round. Chart:3547 Edn 06/22 (P22-016) Edn 04/23 (P23-024)
560 G5629.4	Surgeon Islets	On N. side of northernmost island of group. 50 53 30.9 126 52 19.8	Fl R 4s	5.5	4	White tower with red band at top.	Radar reflector. Year round. Chart:3547 Edn 07/22 (P22-014) Edn 05/23 (P23-036)
561 G5652	Jeannette Islands	On largest island. 50 55 16.4 127 24 50.9	Fl R 4s	10.6	7	White square skeleton tower, red and white rectangular daymark	Year round. Chart:3548 Edn 06/13 (P13-008) Edn 02/15 (P14-076) Edn 06/22 (P22-008) Edn 07/23 (P23-025)
561.4	Wentworth Rock light and whistle buoy N31	50 57 22.3 127 30 03.7	Fl G 4s	Green, marked "N31".	Year round. Chart:3549

PACIFIC COAST – List of Lights, Buoys and Fog Signals

No.	Name	Position ----- Latitude N. Longitude W.	Light Characteristics	Focal Height in m. above water	Nomi- nal Range	Description ----- Height in meters above ground	Remarks ----- Fog Signals
QUEEN CHARLOTTE STRAIT							
562 G5654	Harris Island	On island. 51 00 00.8 127 33 51.1	Fl W 4s	14.6	6	White square skeleton tower.	Year round. Chart:3921 Edn 07/23 (P23-026)
563 G5632	Masterman Islands	On NE. extremity of the northeasterly island group. 50 45 30.7 127 25 24.5	Fl(3) W 12s	10.6	7	White square skeleton tower.	Flash 0.5 s; eclipse 2 s; flash 0.5 s; eclipse 6.5 s. Year round. Chart:3548 Edn 02/17 (P16-143) Edn 07/22 (P22-013) Edn 07/23 (P23-041)
564 G5634	Hardy Bay	On rock, N. of wharf. 50 43 47.3 127 28 59.3	Fl R 4s	6.7	8	White square skeleton tower with red band at top.	Radar reflector. Year round. Chart:3548 Edn 06/23 (P23-028)
565 G5635	Hardy Bay Inner	SE. of wharf. 50 43 06.3 127 28 58.8	Q R 1s	6.7	3	White square skeleton tower with red band at top.	Radar reflector. Year round. Chart:3548 Edn 06/23 (P23-029)
565.2 G5635.2	Hardy Bay Inner No. 2	50 43 01.9 127 28 50.7	Q G 1s	6.1	3	White square skeleton tower with green band at top.	Radar reflector. Year round. Chart:3548 Edn 07/23 (P23-030)
566 G5635.4	Port Hardy Boat Basin North	Seaward end, N. rock breakwater. 50 42 51.1 127 29 18.6	Fl R 4s	2.9	4	Square skeleton tower.	Year round. Chart:3548 Edn 05/23 (P23-038)
566.1 G5635.41	Port Hardy Boat Basin South	Seaward end, S. breakwater. 50 42 47.0 127 29 17.5	Fl G 4s	3.4	4	Square skeleton tower.	Year round. Chart:3548 Edn 05/23 (P23-040)
566.2	Port Hardy Boat Basin Aeronautical Beacon	South Rock breakwater. 50 42 46.8 127 29 18	Fl W 2.5s	Privately maintained. Activated for aircraft landings and take-offs. (Occasional). Year round. Chart:3548
567 G5636	Noble Islets	On the W. point of the westerly islets. 50 49 16.7 127 35 35.9	Q R 1s	10.4	4	White square skeleton tower, red band at top.	Radar reflector. Year round. Chart:3549 Edn 02/17 (P16-142)
568 G5633	Doyle Island	On SE. extremity of island. 50 48 19.4 127 27 38.3	Q W 1s	14.9	9	White square skeleton tower.	Year round. Chart:3549 Edn 06/22 (P22-007) Edn 07/23 (P23-015)

PACIFIC COAST – List of Lights, Buoys and Fog Signals

No.	Name	Position ----- Latitude N. Longitude W.	Light Characteristics	Focal Height in m. above water	Nomi- nal Range	Description ----- Height in meters above ground	Remarks ----- Fog Signals
-----	------	--	--------------------------	--	-----------------------	--	---------------------------------

QUEEN CHARLOTTE STRAIT

569 G5647	Crane Islands	On summit westerly islet. 50 50 31.9 127 31 25.5	F(3) G 12s	14.2	6	White square skeleton tower, green band at top.	Flash 0.5 s; eclipse 2 s; flash 0.5 s; eclipse 2 s; flash 0.5 s; eclipse 6.5 s. Year round. Chart:3549 Edn 03/17 (P16-144) Edn 06/22 (P22-010)
--------------	---------------	---	------------	------	---	--	---

PACIFIC COAST – List of Lights, Buoys and Fog Signals

No.	Name	Position ----- Latitude N. Longitude W.	Light Characteristics	Focal Height in m. above water	Nomi- nal Range	Description ----- Height in meters above ground	Remarks ----- Fog Signals
QUEEN CHARLOTTE SOUND							
569.2	<i>Davey Rock light buoy N32</i> Racon - - (Q) X & S Bands	<i>SE. of rock, Gordon Channel.</i> 50 51 36.3 127 31 09.7	Q R 1s	<i>Red, marked "N32".</i>	<i>Year round.</i> Chart:3549
569.3 G5647.4	Tribune Rock	On rock. 50 51 27.5 127 33 58.9	FI G 4s	7.6	6	White square skeleton tower with green band at top.	Radar reflector. Year round. Chart:3549 Edn 03/22 (P22-005) Edn 04/23 (P23-017)
570 G5648	Scarlett Point	On the point, entrance to Christie Passage. 50 51 38 127 36 44.5	FI W 5s	23.8	15	White cylindrical tower.	Flash 0.22 s; eclipse 4.78 s. Year round. Chart:3549
570.5	<i>Hunt Rock light buoy N35</i>	50 54 15.3 127 40 38.7	Q G 1s	<i>Green, marked "N35".</i>	<i>Year round.</i> Chart:3549
571 G5650	Cholberg Point	On point. 50 54 57.3 127 44 09.4	Q W 1s	10.4	6	White square skeleton tower, white rectangular daymark.	Year round. Chart:3549
572 G5640	Dillon Rock	On the rock, Sushartie Bay entrance. 50 51 24.1 127 51 31.2	Q G 1s	6.4	4	White square skeleton tower with green band at top.	Radar reflector. Year round. Chart:3549 Edn 05/23 (P23-031)
573 G5641	Godkin Point	50 53 44.3 127 55 47.4	FI R 4s	13.5	9	White square skeleton tower, red band at top.	Year round. Chart:3549 Edn 02/15 (P14-069)
573.6 G5641.2	Bull Harbour Entrance	NW. corner of float. 50 54 44.7 127 55 48.5	FI W 4s	4.0	5	On 9-pile dolphin.	Year round. Chart:3549
574 G5642	Nahwitti Point	On SW. side of Hope Island. 50 54 17.8 127 59 07.4	FI W 4s	12.9	9	White square skeleton tower. 6.7	Year round. Chart:3549 Edn 08/23 (P23-037)
575	<i>Nahwitti Bar light and whistle buoy MA</i>	<i>N. entrance to Nahwitti Bar.</i> 50 54 04.3 128 02 37.7	<i>Mo(A) W 6s</i>	<i>Red and white vertical stripes, marked "MA".</i>	<i>Year round.</i> Chart:3549
576 G5649	Pine Island Racon - - (M) X & S Bands	On SW. point of island. 50 58 32.2 127 43 40.7	FI R 10s	24.6	16	White square skeleton tower.	Flash 0.2 s; eclipse 9.8 s. Visible from 314° through N. and E. to 154°. Operates 24 h. Year round. Chart:3549 Edn 08/23 (P23-034)

PACIFIC COAST – List of Lights, Buoys and Fog Signals

No.	Name	Position ----- Latitude N. Longitude W.	Light Characteristics	Focal Height in m. above water	Nomi- nal Range	Description ----- Height in meters above ground	Remarks ----- Fog Signals
QUEEN CHARLOTTE SOUND							
576.4	Allan Rocks light and whistle buoy N33	51 01 35.4 127 37 38	Q G 1s	Green, marked "N33".	Year round. Chart:3550
577 G5655	McEwan Rock	On rock. 51 03 31.6 127 37 54.2	Fl(3) W 12s	21.6	6	White square skeleton tower.	Flash 0.5 s; eclipse 2 s; flash 0.5 s; eclipse 2 s; flash 0.5 s; eclipse 6.5 s. Year round. Chart:3550 Edn 04/23 (P23-027)
578 G5656	Cape Caution	On the cape. 51 09 48.9 127 47 12.3	Fl W 6s	21.3	5	Square skeleton tower.	Flash 0.5 s; eclipse 5.5 s. Year round. Chart:3550
579 G5658	Egg Island	On summit of island. 51 14 53.7 127 50 01.5	Fl W 5s	88.4	16	Skeleton tower.	Flash 1 s; eclipse 4 s. Operates 24 h. Year round. Chart:3550 Edn 02/11 (P11-001)
580 G5662	Watcher Island	On W. point of island. 51 16 16.1 127 43 08.4	Fl W 4s	12.6	5	White square skeleton tower.	Year round. Visible from 357° through N., E. and S. to 250°. Chart:3934 Edn 12/15 (P15-090)
581 G5664	Dugout Rocks	Eastern side of approach to Fitz Hugh Sound. 51 22 00.9 127 48 29.3	Fl(3) W 12s	20.7	5	Square skeleton tower.	Flash 0.5 s; eclipse 2 s; flash 0.5 s; eclipse 2 s; flash 0.5 s; eclipse 6.5 s. Year round. Chart:3934
582 G5669	Clark Point	On point, Calvert Island. 51 25 47.3 127 53 11.8	Q W 1s	11.0	4	White cylindrical tower.	Year round. Chart:3934
582.5	West Sea Otter ODAS light buoy 46204	51 23 31.3 128 45 54.6	Fl(5) Y 20s	Yellow, marked "46204".	Year round. Chart:3744 Edn 10/12 (P12-048)
583 G5668	Major Brown Rock	On rock, entrance to Rivers Inlet. 51 25 27.5 127 42 01.4	Fl W 6s	13.3	5	Square skeleton tower.	Flash 0.5 s; eclipse 5.5 s. Year round. Chart:3934 Edn 02/19
584 G5670	Bosquet Point	On extremity of Penrose Island. 51 30 37.3 127 44 01.8	Fl W 6s	7.4	5	Square skeleton tower.	Year round. Chart:3934
585 G5672	Addenbroke Island	On W. point of island. 51 36 11.9 127 51 49.7	Fl W 5s	24.0	15	White cylindrical tower.	Flash every 5 s. Year round. Chart:3921

PACIFIC COAST – List of Lights, Buoys and Fog Signals

No.	Name	Position ----- Latitude N. Longitude W.	Light Characteristics	Focal Height in m. above water	Nomi- nal Range	Description ----- Height in meters above ground	Remarks ----- Fog Signals
-----	------	--	--------------------------	--	-----------------------	--	---------------------------------

QUEEN CHARLOTTE SOUND

586 G5673	Kwakume Point	On SW. end of island. 51 41 32.3 127 53 22.9	Fl(3) W 12s	7.0	5	White square skeleton tower.	Flash 0.5 s; eclipse 2 s; flash 0.5 s; eclipse 2 s; flash 0.5 s; eclipse 6.5 s. Year round.
--------------	---------------	---	-------------	-----	---	---------------------------------	--

Chart:3935

PACIFIC COAST – List of Lights, Buoys and Fog Signals

No.	Name	Position ----- Latitude N. Longitude W.	Light Characteristics	Focal Height in m. above water	Nomi- nal Range	Description ----- Height in meters above ground	Remarks ----- Fog Signals
NORTHERN INSIDE CHANNELS							
587 G5674	Kelpie Point	On the point. 51 44 00.6 127 59 47.5	Fl W 4s	7.9	5	Square skeleton tower.	Year round. Chart:3935 Edn 12/10 (P10-126)
588 G5675	Odlum Island	W. side of point. 51 41 36.5 128 07 12.8	Fl W 6s	21.5	5	White square skeleton tower.	Flash 0.5 s; eclipse 5.5 s. Year round. Chart:3935
588.7 G5709	Spider Channel	N. end of Spider Island. 51 51 46.2 128 15 31.6	Fl W 4s	17.4	5	Square skeleton tower.	Year round. Chart:3937
589 G5711	Currie Islet (Gosling Rocks)	S. end of Gosling Rocks. 51 51 05.5 128 27 24.8	Fl W 6s	16.3	5	White square skeleton tower. 10.0	Flash 0.5 s; eclipse 5.5 s. Year round. Chart:3937 Edn 03/14 (P14-019) Edn 09/19 (P19-098)
590 G5676	Kiwash Island	On S. end of island. 51 51 38.7 127 53 37.6	Fl W 4s	7.2	5	White square skeleton tower. 6.9	Year round. Chart:3936 Edn 12/10 (P10-127) Edn 09/19 (P19-107)
591 G5678	Fog Rocks	Fisher Channel, on the largest rock. 51 58 19.8 127 55 08.1	Fl W 4s	6.1	9	White square skeleton tower. 7.0	Year round. Chart:3936 Edn 09/19 (P19-109)
592 G5680	Pointer Island	SE. end of island, S. of E. entrance to Lama Passage. 52 03 39.1 127 56 52.9	Oc W 6s	12.8	8	White cylindrical tower.	Flash 4 s; eclipse 2 s. Year round. Chart:3936
592.5 G5693	White Point	On point. 52 04 29.7 127 57 56.6	Fl R 6s	8.6	4	White square skeleton tower, red band at top.	Flash 0.5 s; eclipse 5.5 s. Year round. Chart:3936
593 G5694	Serpent Point	52 04 35.7 127 59 38.8	Q W 1s	5.9	4	White square skeleton tower.	Year round. Chart:3936
594 G5681	Farewell Point	E. side of point. 52 07 33.8 127 53 26.2	Fl W 6s	8.0	5	White square skeleton tower. 6.3	Flash 0.5 s; eclipse 5.5 s. Year round. Chart:3936 Edn 11/19 (P19-100)
594.5	Teal Island	N. of Georgie Point. 52 11 11.7 127 53 03.9	Fl G 6s	7.5	3	White square skeleton tower with green band at top. 6.1	Flash 0.5 s; eclipse 5.5 s. Year round. Chart:3939 Edn 11/19 (P19-101)
594.8	Johnson Channel (Wallace)	E. shore. 52 14 53.5 127 54 04.9	Fl R 6s	6.1	3	White square skeleton tower with red band at top. 7.4	Flash 0.3 s; eclipse 5.7 s. Year round. Chart:3939 Edn 11/19 (P19-094)

PACIFIC COAST – List of Lights, Buoys and Fog Signals

No.	Name	Position ----- Latitude N. Longitude W.	Light Characteristics	Focal Height in m. above water	Nomi- nal Range	Description ----- Height in meters above ground	Remarks ----- Fog Signals
NORTHERN INSIDE CHANNELS							
595 G5682	Sunny Island	On rock, S. of island, Fisher Channel. 52 11 16 127 52 09.6	Fl W 4s	7.2	5	White square skeleton tower.	Year round. Chart:3939 Edn 03/12 (P12-011)
596 G5688	Edward Point	On point. 52 26 21.2 127 16 25.3	Fl W 6s	8.1	5	Square skeleton tower.	Flash 0.5 s; eclipse 5.5 s. Year round. Chart:3974 Edn 12/10 (P10-120) Edn 05/12 (P12-021)
597 G5688.5	Flagpole Point	North Bentinck Arm. 52 20 57.2 126 55 41.3	Fl R 6s	6.7	5	White square skeleton tower with red band at top. 6.2	Flash 0.5 s; eclipse 5.5 s. Year round. Chart:3974 Edn 06/12 (P12-025) Edn 11/19 (P19-108)
598 G5689	Sutlej (Deadman) Point	North Bentinck Arm, S. shore. 52 22 34.5 126 48 18.6	Fl W 4s	7.1	5	White square skeleton tower. 6.2	Year round. Chart:3974 Edn 07/12 (P12-027) Edn 09/19 (P19-110)
598.5 G5689.2	Bella Coola Breakwater	52 22 33.5 126 47 47	Q R 1s	4.2	3	White square skeleton tower, red band at top.	Year round. Chart:3974 Edn 07/12 (P12-026)
599 G5684	Wearing Point	On point, Cousins Inlet. 52 18 00.4 127 45 41.2	Fl W 4s	4.3	5	Square skeleton tower.	Year round. Chart:3939
599.5 G5685	Cousins Inlet	52 19 38.3 127 44 59.9	Fl W 6s	4.3	5	Square skeleton tower.	Flash 0.5 s; eclipse 5.5 s. Year round. Chart:3939
600 G5686	Coolidge Point	Cousins Inlet. 52 21 00.4 127 43 00.6	Fl R 6s	6.5	5	White square skeleton tower with red band at top. 7.6	Flash 0.5 s; eclipse 5.5 s. Year round. Chart:3939 Edn 11/19 (P19-111)
600.6	Hokanson Point	Dean Channel, S. of Elcho Harbour entrance. 52 20 59.7 127 28 43.8	Fl G 6s	4.7	3	Square skeleton tower, green-white-black square daymark. 6.1	Flash 0.5 s; eclipse 5.5 s. Year round. Chart:3974 Edn 11/19 (P19-112)
600.8	Fougner Point	Dean Channel. 52 24 19.7 127 22 46.4	Fl R 4s	10.5	3	White square skeleton tower with red band at top. 6.5	Year round. Chart:3974 Edn 11/19 (P19-113)
601 G5689.5	Deas Point	On flat rock adjoining headland, Labouchere Channel. 52 23 07.7 127 13 01.8	Fl W 6s	5.5	5	Square skeleton tower.	Flash 0.5 s; eclipse 5.5 s. Year round. Chart:3974 Edn 12/10 (P10-119) Edn 05/12 (P12-023)

PACIFIC COAST – List of Lights, Buoys and Fog Signals

No.	Name	Position ----- Latitude N. Longitude W.	Light Characteristics	Focal Height in m. above water	Nomi- nal Range	Description ----- Height in meters above ground	Remarks ----- Fog Signals
NORTHERN INSIDE CHANNELS							
602 G5677.4	Kelkpa Point	Burke Channel. 52 07 17.1 127 36 26.3	Fl R 6s	8.2	5	White square skeleton tower with red band at top. 6.1	Flash 0.5 s; eclipse 5.5 s. Year round. Chart:3974 Edn 12/10 (P10-118) Edn 05/12 (P12-024) Edn 11/19 (P19-114)
603 G5677	Haaksvold Point	Burke Channel. 51 57 52.7 127 42 49.0	Fl G 6s	7.4	5	White square skeleton tower with green band at top. 7.7	Flash 0.5 s; eclipse 5.5 s. Year round. Chart:3936 Edn 12/11 (P11-062) Edn 11/19 (P19-115)
604 G5690	Beaumont Island	Johnson Channel, N. end of island. 52 17 42.1 127 56 41.9	Fl W 6s	7.6	5	White square skeleton tower. 6.7	Flash 0.5 s; eclipse 5.5 s. Year round. Chart:3940 Edn 05/12 (P12-018, 019) Edn 11/19 (P19-116)
604.2	Nicholson (Hoonees) Island	S. side of island. 52 18 31.6 127 56 37.2	Fl(3) W 12s	6.7	3	White square skeleton tower. 8.1	Flash 0.5 s; eclipse 2 s; flash 0.5 s; eclipse 2 s; flash 0.5 s; eclipse 6.5 s. Year round. Chart:3940 Edn 11/19 (P19-095, 097)
604.5	Sisters Point	On Coldwell Point. 52 19 09.1 128 01 31.3	Fl W 6s	7.0	3	White square skeleton tower. 7.0	Flash 0.5 s; eclipse 5.5 s. Year round. Chart:3940 Edn 11/19 (P19-096) Edn 05/20 (P20-024)
605 G5702	Donald Point	On the point, Return Channel. 52 17 36.3 128 05 59	Fl W 6s	5.7	5	White square skeleton tower.	Flash 0.5 s; eclipse 5.5 s. Year round. Chart:3939 Edn 04/16 (P16-023)
605.5 G5695	Harbourmaster Point	52 03 53.9 128 03 01.8	Fl W 6s	5.8	5	White square skeleton tower. 5.7	Flash 0.5 s; eclipse 5.5 s. Year round. Chart:3936 Edn 09/19 (P19-102)
606 G5696	Walker (Camp) Island	Lama Passage. 52 05 58.2 128 07 01.2	Fl W 6s	8.0	5	White square skeleton tower. 6.7	Flash 0.5 s; eclipse 5.5 s. Year round. Chart:3938 Edn 09/19 (P19-117)
607 G5698	Napier Point	Lama Passage. 52 07 54.5 128 08 02.3	Q W 1s	6.2	4	White square skeleton tower. 7.4	Year round. Chart:3938 Edn 11/19 (P19-118)
608 G5698.4	Story Point	Lama Passage, N. of McLoughlin Bay, on the point. 52 08 54.0 128 08 07.1	Fl W 4s	6.0	5	White square skeleton tower. 7.8	Year round. Chart:3938 Edn 11/19 (P19-119)

PACIFIC COAST – List of Lights, Buoys and Fog Signals

No.	Name	Position ----- Latitude N. Longitude W.	Light Characteristics	Focal Height in m. above water	Nomi- nal Range	Description ----- Height in meters above ground	Remarks ----- Fog Signals
NORTHERN INSIDE CHANNELS							
609.8 G5699.4	Bark Island	On E. side of island. 52 10 00.7 128 02 58.1	Fl W 6s	5.6	5	White square skeleton tower.	Flash 0.5 s; eclipse 5.5 s. Year round. Chart:3939 Edn 03/14 (P14-018)
609.9 G5699.6	Blow Reef	Near entrance, Gunboat Passage and Bella Bella. 52 10 53.1 128 03 43.4	Fl W 6s	3.5	5	White square skeleton tower.	Flash 0.5 s; eclipse 5.5 s. Year round. Chart:3939 Edn 12/11 (P11-066)
610	Saunders Island light buoy E20	Off W. end of island. 52 10 19.3 128 07 23.9	Fl R 4s	Red, marked "E20".	Year round. Chart:3938
610.5	New Bella Bella Rock light buoy E19	Entrance to Martins Cove. 52 10 22.9 128 08 20.9	Fl G 4s	Green, marked "E19".	Year round. Chart:3938 Edn 05/17 (P17-015)
611 G5700	Dryad Point Sector	N. end of Lama Passage; S. end of Seaforth Channel. 52 11 06.6 128 06 42.0	Oc W-R 5s	11.6	7	White square tower, red top.	Flash 4 s; eclipse 1 s. White from 142°30' through S. to 206°30'; red from 206°30' through W. to 336°30'; white 336°30' through N. to 039°30'. Year round. Chart:3938 Edn 06/17 (P17-027)
611.7 G5701	Regatta Rocks	Seaforth Channel. 52 13 06.8 128 08 31.5	Fl R 4s	6.5	4	White square skeleton tower with red band at top. 7.3	Year round. Chart:3938 Edn 09/19 (P19-103)
612	Dall Rocks light and bell buoy E33	Off N. extremity of rocks. 52 13 02.3 128 09 22.9	Fl G 4s	Green, marked "E33".	Year round. Chart:3938
613 G5708	Idol Point	52 14 18.0 128 16 37.1	Fl W 6s	7.6	5	White square skeleton tower. 6.6	Flash 0.5 s; eclipse 5.5 s. Year round. Chart:3938 Edn 12/19 (P19-104)
614 G5707	Hyndman Reefs	On reef. 52 15 44.1 128 14 38.8	Fl G 4s	4.5	4	Post, green, white, and black square daymarks.	Year round. Chart:3938 Edn 12/11 (P11-065)
615 G5706	Glaholm Islet	Off NW. end of Dearth Island. 52 15 48.7 128 12 50.2	Fl W 6s	5.6	5	White square skeleton tower.	Flash 0.5 s; eclipse 5.5 s. Year round. Chart:3938 Edn 03/14 (P14-016)
615.2 G5704	Law Islands	N. end of island. 52 16 04.9 128 10 23.0	Fl W 4s	6.9	5	White square skeleton tower. 7.4	Year round. Chart:3938 Edn 11/19 (P19-105)
616 G5712	Cape Mark	52 08 59.1 128 32 25.5	Fl W 4s	12.3	5	White square skeleton tower.	Year round. Chart:3938 Edn 03/14 (P14-017)

PACIFIC COAST – List of Lights, Buoys and Fog Signals

No.	Name	Position ----- Latitude N. Longitude W.	Light Characteristics	Focal Height in m. above water	Nomi- nal Range	Description ----- Height in meters above ground	Remarks ----- Fog Signals
NORTHERN INSIDE CHANNELS							
617 G5713	Ivory Island	On Robb Point, Milbanke Sound. 52 16 10.1 128 24 24.1	Fl W 5s	20.3	16	Red skeleton tower.	Flash 1 s; eclipse 4s. Year round. Chart:3910 Edn 10/11 (P11-046) Edn 11/11
617.5 G5713.4	Perrin Anchorage	E. of Ivory Island. 52 16 28.5 128 23 29.0	Fl W 4s	5.1	5	White square skeleton tower. 6.0	Year round. Chart:3910 Edn 10/11 (P11-047) Edn 11/11 Edn 11/19 (P19-120)
617.7 G5713.7	Came Rock	Reid Passage. 52 18 06.7 128 21 53.8	Fl W 6s	5.6	5	White square skeleton tower. 8.6	Flash 0.5 s; eclipse 5.5 s. Year round. Chart:3910 Edn 10/11 (P11-048) Edn 01/20 (P19-121)
618 G5714	Susan Rock	On the rock, Milbanke Sound. 52 17 11.1 128 30 21.6	Fl W 6s	16.7	5	White square skeleton tower.	Flash 0.5 s; eclipse 5.5 s. Year round. Chart:3938
619 G5715	McInnes Island	On bluff, S. side of island, N. entrance to Milbanke Sound. 52 15 41.2 128 43 18.4	Fl W 5s	29.5	22	White rectangular tower.	Flash every 5 s. Year round. Chart:3733
620	<i>Luard Shoal light and whistle buoy E63</i>	<i>Moody Banks, Laredo Sound. 52 24 11.4 128 53 30.3</i>	<i>Fl G 4s</i>	<i>.....</i>	<i>.....</i>	<i>Green, marked "E63".</i>	<i>Year round.</i> Chart:3980 Edn 05/18 (P18-052)
621 G5734.2	Lombard Point	On point. 52 28 45.3 128 56 35.6	Fl W 4s	14.4	5	White cylindrical tower.	Year round. Chart:3980 Edn 11/16 (P16-100) Edn 04/18 (P18-053)
621.5	<i>South Hecate Strait ODAS light buoy 46185</i>	<i>W. of Aristazabal Island. 52 25 00.0 129 49 00.0</i>	<i>Fl(5) Y 20s</i>	<i>.....</i>	<i>.....</i>	<i>Yellow, marked "46185".</i>	<i>Year round.</i> Chart:3726 Edn 10/12 (P12-049) Edn 04/18 (P18-046)
622	<i>Jaffrey Rock light and whistle buoy E64</i>	<i>SW. of rock, Laredo Sound. 52 27 14.4 128 49 26.3</i>	<i>Fl R 4s</i>	<i>.....</i>	<i>.....</i>	<i>Red, marked "E64".</i>	<i>Year round.</i> Chart:3980 Edn 04/18 (P18-054)
623 G5734.4	Abrams Island	On island. 52 32 11.4 128 49 52.1	Fl(3) W 12s	8.0	5	Square skeleton tower.	Flash 0.5 s; eclipse 2 s; flash 0.5 s; eclipse 2 s; flash 0.5 s; eclipse 6.5 s. Visible from 357° through N., E. and S. to 204°. Year round. Chart:3980 Edn 03/14 (P14-014) Edn 10/18 (P18-055)

PACIFIC COAST – List of Lights, Buoys and Fog Signals

No.	Name	Position ----- Latitude N. Longitude W.	Light Characteristics	Focal Height in m. above water	Nomi- nal Range	Description ----- Height in meters above ground	Remarks ----- Fog Signals
NORTHERN INSIDE CHANNELS							
624 G5734.6	Haig Rock	On rock off Tildesley Point. 52 36 18.9 128 55 22.2	Fl W 6s	7.6	5	Square skeleton tower.	Flash 0.5 s; eclipse 5.5 s. Year round. Chart:3981 Edn 11/16 (P16-098)
624.8 G5734.7	Walsh Rock	52 38 10.6 128 57 22.1	Q W 1s	8.4	5	White cylindrical tower.	Year round. Chart:3981 Edn 06/13 (P13-005) Edn 04/16 (P16-026) Edn 11/16 (P16-097)
625	<i>Wilson Rock light and bell buoy E75</i>	<i>SE. of Wilson Rock, Laredo Channel.</i> 52 39 57.4 128 57 57.3	<i>Fl G 4s</i>	<i>Green, marked "E75".</i>	<i>Year round.</i> Chart:3981 Edn 10/16 (P16-092)
626 G5734.8	Ramsbotham Islands	On easternmost island. 52 41 53.2 129 02 08.8	Fl W 4s	6.3	5	Square skeleton tower.	Year round. Chart:3981 Edn 11/16 (P16-099)
627	<i>Morehouse Rock light and bell buoy EC</i>	<i>SE. of rock, Laredo Channel.</i> 52 45 35.3 129 06 00	<i>Fl R (2+1)</i>	<i>Red, green and red, marked "EC".</i>	<i>Year round.</i> Chart:3911 Edn 11/11 (P11-049)
628 G5735	Baker Point	On point. 52 48 11.6 129 12 54.3	Fl W 6s	5.8	5	Square skeleton tower.	Flash 0.5 s; eclipse 5.5 s. Year round. Chart:3982 Edn 11/16 (P16-095)
628.5	Wall Islands Racon --. (C) X & S Bands	Rennison Island, Caamaño Sound. 52 51 36.9 129 20 50.7	Fl(3) W 12s	12.6	7	White square tower.	Flash 1 s; eclipse 2 s; flash 1 s; eclipse 2 s; flash 1 s; eclipse 5 s. Year round. Chart:3982 Edn 12/17 (P17-076)
629 G5735.2	Duckers Islands	On southernmost island. 52 55 30.6 129 11 34.6	Fl W 4s	9.3	5	White square tower.	Year round. Chart:3982 Edn 10/16 (P16-085) Edn 01/18 (P17-094)
630 G5735.4	Dupont Island East	Southeast side of island. 52 56 22.6 129 26 16.3	Fl W 6s	16.6	7	White square tower.	Flash 0.5 s; eclipse 5.5 s. Year round. Chart:3982 Edn 10/16 (P16-086) Edn 01/18 (P17-093) Edn 02/18 (P18-006)
630.1 G5735.5	Dupont Island West	Southwest side of island. 52 56 19.5 129 26 22.2	Fl(3) W 12s	16.1	5	White square tower.	Flash 0.5 s; eclipse 2 s; flash 0.5 s; eclipse 2 s; flash 0.5 s; eclipse 6.5 s. Year round. Chart:3982 Edn 10/16 (P16-087) Edn 01/18 (P17-092) Edn 02/18 (P18-007)

PACIFIC COAST – List of Lights, Buoys and Fog Signals

No.	Name	Position ----- Latitude N. Longitude W.	Light Characteristics	Focal Height in m. above water	Nomi- nal Range	Description ----- Height in meters above ground	Remarks ----- Fog Signals
NORTHERN INSIDE CHANNELS							
630.2 G5735.7	Alexander Islands	52 57 16.0 129 18 29.7	Iso W 2s	12.9	9	Mast on white concrete base.	Year round. Chart:3982 Edn 10/16 (P16-082) Edn 11/16 (P16-096) Edn 02/18 (P17-097)
630.5 G5735.8	Logan Rock	53 02 07.3 129 28 39.2	Fl W 4s	15.0	8	White square tower.	Visible 360°. Year round. Chart:3982 Edn 10/16 (P16-088) Edn 01/18 (P17-091)
631 G5735.6	Jacinto Islands Racon - -- (Q) X & S Bands	SE. end of islands. 52 56 30.2 129 36 49.1	Fl W 4s	27.9	7	White square tower.	Visible 360°. Year round. Chart:3911 Edn 11/11 (P11-050) Edn 01/18 (P17-089)
631.1	Cran Shoal light buoy EB7	Cridge Banks, Caamaño Sound. 52 57 52.8 129 44 57.7	Fl G 4s	Green, marked "EB7".	Year round. Chart:3983 Edn 05/18 (P18-030)
631.3	Aranzazu Banks West light buoy EB2	NW. of Ness Rock, Caamaño Sound. 52 50 54.6 129 46 12.0	Fl R 4s	Red, marked "EB2".	Year round. Chart:3983 Edn 05/18 (P18-043)
631.4	Aranzazu Banks light buoy EB4	NE. of Ness Rock, Caamaño Sound. 52 53 25.8 129 39 44.3	Q R 1s	Red, marked "EB4".	Year round. Chart:3983 Edn 05/18 (P18-044)
631.5	Borthwick Rock light buoy EB5	S. of Estevan Group, Caamaño Sound. 52 55 27.1 129 31 48.8	Q G 1s	Green, marked "EB5".	Year round. Chart:3983 Edn 05/18 (P18-042)
631.6	Dougan Point	Campania Island, Campania Sound. 53 02 48.4 129 18 56.5	Fl G 4s	7.1	5	White square tower, green band at top.	Operates 24 h. Year round. Chart:3982 Edn 12/17 (P17-079)
631.7	Fernyhough Point	East side of Campania Island, Squally Channel. 53 07 33.1 129 25 01.7	Fl(3) G 12s	6.3	5	White square tower, green band at top.	Flash 1 s; eclipse 2 s; flash 1 s; eclipse 2 s; flash 1 s; eclipse 5 s. Year round. Chart:3982 Edn 01/18 (P17-081)
631.9	Fawcett Point	South end of Gil Island, Squally Channel. 53 04 39.0 129 16 33.5	Q W 1s	7.4	5	White square tower.	Year round. Chart:3982 Edn 01/18 (P17-086)

PACIFIC COAST – List of Lights, Buoys and Fog Signals

No.	Name	Position ----- Latitude N. Longitude W.	Light Characteristics	Focal Height in m. above water	Nomi- nal Range	Description ----- Height in meters above ground	Remarks ----- Fog Signals
NORTHERN INSIDE CHANNELS							
632 G5736	Ashdown Island	On W. side of island. 53 03 42.1 129 13 50.3	Fl(3) R 12s	9.0	5	White square tower, red band at top.	Flash 0.5 s; eclipse 2 s; flash 0.5 s; eclipse 2 s; flash 0.5 s; eclipse 6.5 s. Year round. Chart:3982 Edn 10/16 (P16-083) Edn 01/18 (P17-085)
633 G5736.2	Levy Point	On NE. end of Ashdown Island. 53 04 40.0 129 12 09.1	Fl R 6s	7.0	4	White square tower, red band at top.	Flash 0.5 s; eclipse 5.5 s. Year round. Chart:3982 Edn 10/16 (P16-089) Edn 01/18 (P17-084)
634 G5736.4	York Point	On southern point of peninsula, Gil Island. 53 05 27.5 129 10 29.7	Q G 1s	8.4	4	White square tower, green band at top.	Year round. Chart:3982 Edn 10/16 (P16-084) Edn 12/17 (P17-078)
635 G5736.6	Borde Island	On northern point of island. 53 05 07.7 129 07 15.2	Fl W 4s	7.6	5	White square tower.	Year round. Chart:3911 Edn 12/11 (P11-061) Edn 12/17 (P17-077)
635.3	Leading Point	Whale Channel. 53 11 08.3 129 05 49.0	Fl R 4s	7.3	8	White square skeleton tower, red band at top.	Year round. Chart:3945 Edn 12/16 (P16-117)
635.5	Maple Point	Whale Channel. 53 17 03.4 129 10 20.7	Fl W 4s	7.1	8	White square skeleton tower.	Year round. Chart:3945 Edn 12/16 (P16-116, 123)
636	<i>Vancouver Rock light and whistle buoy E54</i>	<i>W. of rock, Milbanke Sound.</i> 52 21 04.3 128 30 30	<i>Fl R 4s</i>	<i>.....</i>	<i>.....</i>	<i>Red, marked "E54".</i>	<i>Year round.</i> Chart:3941
637 G5716	Jorkins Point	52 26 24.8 128 29 11	Fl W 6s	7.9	5	White square skeleton tower.	Flash 0.5 s; eclipse 5.5 s. Year round. Chart:3941
637.3 G5716.4	Legace Point	At the point. 52 27 45.2 128 25 10.4	Fl W 4s	8.7	5	Post.	Year round. Chart:3941 Edn 12/11 (P11-064)
638 G5718	Freeman Point	S. extremity of Cone Island. 52 33 10.7 128 29 24	Fl W 4s	5.7	5	White cylindrical tower.	Year round. Chart:3911 Edn 11/11 (P11-051)
639 G5719	Legge Point	NW. end of Cone Island. 52 36 12.9 128 31 11.8	Fl W 6s	3.5	5	Post.	Flash 0.5 s; eclipse 5.5 s. Year round. Chart:3911 Edn 11/11 (P11-053)

PACIFIC COAST – List of Lights, Buoys and Fog Signals

No.	Name	Position ----- Latitude N. Longitude W.	Light Characteristics	Focal Height in m. above water	Nomi- nal Range	Description ----- Height in meters above ground	Remarks ----- Fog Signals
NORTHERN INSIDE CHANNELS							
639.3 G5719.2	Wedge Point Sector	NE. tip of Cone Island. 52 36 37.4 128 31 06.5	F W R W	4.8	5 Mast.	White 062° through E. to 168°; red 168° through S. to 181°; white 181° to 198°. Year round. Chart:3911 Edn 11/11 (P11-054) Edn 07/13 (P13-017) Edn 04/16 (P16-028)
639.8 G5719.4	Reef Point Sector	52 37 05.9 128 30 55	Q W- R	1s	4.4	4 Square skeleton tower.	White 354° through N. to 074° ; red 074° through E. to 099°. Year round. Chart:3911 Edn 11/11 (P11-055) Edn 07/13 (P13-016)
640 G5720	Boat Bluff Sector	On W. side of bluff, Sarah Island. 52 38 34.5 128 31 25.4	Oc W- R	5s	11.6	7 Skeleton tower.	Flash 4 s; eclipse 1 s. White 291° to 336°; red 336° through N. and E. to 093° white 093° to 134°. Year round. Chart:3911 Edn 11/11 (P11-060)
640.5 G5721	Parry Patch Sector	52 40 28.1 128 32 01.6	F W R W	4.4	5 Mast.	White 352° through N. and E. to 130°; red 130° to 142°; white 142° to 154°. Year round. Chart:3911 Edn 11/11 (P11-056) Edn 06/13 (P13-012) Edn 04/16 (P16-025)
641 G5722	Split Head (Separation Point)	On the point, Tolmie Channel. 52 40 38.6 128 32 56.5	Fl W	4s	8.5	5 Square skeleton tower.	Year round. Chart:3911 Edn 11/11 (P11-057)
641.5 G5722.4	Tolmie Channel Sector	52 41 20.1 128 32 44.4	Q W- R	1s	6.5	4 White cylindrical tower.	White 325° to 357°; red 357° through N. to 009°; white 009° through E. to 152°. Year round. Chart:3911 Edn 11/11 (P11-059) Edn 12/12
642 G5723	Tenas Island	On NW. side of island. 52 42 28.1 128 33 14.9	Fl R	6s	8.1	5 Square skeleton tower.	Flash 0.5 s; eclipse 5.5 s. Year round. Chart:3943 Edn 06/13 (P13-009)
642.6 G5725	Hiekish Narrows	E. end of narrows. 52 49 37.3 128 26 49	Fl W	6s	3.2	5 Square skeleton tower.	Flash 0.5 s; eclipse 5.5 s. Year round. Chart:3943 Edn 08/12 (P12-034)
642.7	Hewitt Rock light buoy EH	SE. of rock, Hiekish Narrows. 52 52 07.8 128 29 20.5	Fl R (2+1)	6s Red, green and red, marked "EH".	Year round. Chart:3943

PACIFIC COAST – List of Lights, Buoys and Fog Signals

No.	Name	Position ----- Latitude N. Longitude W.	Light Characteristics	Focal Height in m. above water	Nomi- nal Range	Description ----- Height in meters above ground	Remarks ----- Fog Signals
NORTHERN INSIDE CHANNELS							
642.8 G5726	Hewitt Island	52 52 23.8 128 29 54.2	Fl W 4s	5.7	5	Square skeleton tower.	Year round. Chart:3943 Edn 08/12 (P12-037)
643 G5724	Sarah Island	On N. extremity of island. 52 52 59.9 128 30 37.5	Fl(3) W 12s	6.6	5	White square skeleton tower.	Flash 0.5 s; eclipse 2 s; flash 0.5 s; eclipse 2 s; flash 0.5 s; eclipse 6.5 s. Year round. Chart:3943 Edn 08/12 (P12-036)
644 G5727	Quarry Point	On point, E. side of Princess Royal Island. 52 54 00.6 128 31 19.9	Fl G 6s	6.7	4	Square skeleton tower.	Flash 0.5 s; eclipse 5.5 s. Year round. Chart:3943 Edn 08/12 (P12-038)
645 G5728	Griffin Point	On point. 53 03 55.3 128 33 00.9	Fl W 6s	6.1	5	White cylindrical tower.	Flash 0.5 s; eclipse 5.5 s. Year round. Chart:3944
646 G5730	Redcliff Point	On point, Graham Reach. 53 09 24.2 128 38 15.1	Fl W 4s	4.9	5	White square skeleton tower.	Year round. Chart:3944
647 G5732	Work Island	On W. end of island. 53 10 42.2 128 41 39.1	Fl W 6s	4.7	5	White square skeleton tower.	Flash 0.5 s; eclipse 5.5 s. Year round. Chart:3944
648 G5734	Kingcome Point	N. extremity of point. 53 17 56.7 128 54 30.1	Q W 1s	7.6	5	White square skeleton tower.	Year round. Chart:3944 Edn 04/16 (P16-039)
649 G5737	Trivett Point	Northern extremity of Princess Royal Island. 53 18 28.5 129 02 10.9	Fl W 4s	6.5	6	White square skeleton tower.	Year round. Chart:3944 Edn 10/11 (P11-043) Edn 06/15 (P15-007) Edn 05/16 (P16-003)
650 G5736.8	Point Cumming	On point, SW. end of Gribbell Island. 53 18 42.2 129 07 21.1	Fl W 6s	6.8	5	White square skeleton tower.	Flash 0.5 s; eclipse 5.5 s. Year round. Chart:3945 Edn 04/16 (P16-034)
651 G5739.4	Money Point	On point. 53 22 54.5 129 09 56.5	Fl(3) W 12s	7.2	5	White square skeleton tower. White rectangular daymark.	Flash 0.5 s; eclipse 2 s; flash 0.5 s; eclipse 2 s; flash 0.5 s; eclipse 6.5 s. Year round. Chart:3945 Edn 04/16 (P16-031)
651.2 G5739.5	Hartley Bay Breakwater	End of boulder breakwater. Entrance to bay. 53 25 25.4 129 15 03.4	Q R 1s	10.1	3	White square skeleton tower, red band on top.	Year round. Chart:3945 Edn 04/16 (P16-035)

PACIFIC COAST – List of Lights, Buoys and Fog Signals

No.	Name	Position ----- Latitude N. Longitude W.	Light Characteristics	Focal Height in m. above water	Nomi- nal Range	Description ----- Height in meters above ground	Remarks ----- Fog Signals
NORTHERN INSIDE CHANNELS							
651.3	Stewart Narrows East	53 24 17.6 129 15 22.6	Fl R 4s	3.0	2	Mast, red, white, red triangular daymark.	Year round. Chart:3945 Edn 12/16 (P16-102)
651.4	Stewart Narrows West	North of Otter Shoal. 53 24 06.1 129 16 53.7	Q G 1s	3.0	2	Mast, green, white and black square daymark.	Year round. Chart:3945 Edn 12/17 (P17-071)
651.5 G5740.5	Harbour Rock	Stewart Narrows. 53 23 16.3 129 16 38.5	Fl G 4s	3.4	5	Mast, green, white and black square daymark.	Year round. Chart:3945 Edn 08/11 (P11-022) Edn 04/16 (P16-037)
651.6	Halsey Point	Entrance to Hartley Bay. 53 25 32.0 129 14 14.2	Fl(3) G 12s	7.0	5	White square skeleton tower, green band at top.	Flash 0.5 s; eclipse 2 s; flash 0.5 s; eclipse 2 s; flash 0.5 s; eclipse 6.5 s. Year round. Chart:3977 Edn 12/16 (P16-119)
651.7	Kiskosh Inlet	Douglas Channel. 53 31 11.6 129 13 54.1	Fl G 4s	7.0	5	White square skeleton tower, green band at top.	Year round. Chart:3977 Edn 12/16 (P16-122)
651.9	Helen Point	Douglas Channel. 53 36 37.7 129 14 23.8	Fl G 4s	7.6	9	White square skeleton tower, green band at top.	Year round. Chart:3977 Edn 12/16 (P16-121)
652.2 G5739.66	Hawkesbury Island	W. side of island. 53 37 08.6 129 10 51.4	Q R 1s	6.7	5	White square skeleton tower, red band at top.	Flash 0.3s; eclipse 0.7s. Year round. Chart:3977 Edn 07/14 (P14-039) Edn 02/16 (P16-016)
652.4	Douglas Channel	53 41 53.3 129 08 03.2	Iso G 2s	7.0	9	White square skeleton tower, green band at top.	Year round. Chart:3977 Edn 06/17 (P17-022)
652.5 G5739.7	Maitland Island	53 41 54.0 129 04 53.9	Fl R 4s	6.5	7	White square skeleton tower, red band at top.	Year round. Chart:3977 Edn 06/13 (P13-003) Edn 07/14 (P14-040) Edn 06/17 (P17-023)
653 G5739.6	Emilia Island	On SE. end of island. 53 45 30.7 128 58 20.7	Fl G 6s	7.1	5	White square skeleton tower, green band at top.	Flash 0.5 s; eclipse 5.5 s. Year round. Chart:3977 Edn 10/11 (P11-038) Edn 07/14 (P14-041) Edn 02/16 (P16-015)
654 G5740	Kersey Point	On point. 53 46 34.5 128 51 40.1	Fl W 4s	5.7	5	White square skeleton tower. White daymarks on three sides.	Year round. Chart:3977 Edn 12/10 (P10-133) Edn 07/14 (P14-042) Edn 02/16 (P16-002)

PACIFIC COAST – List of Lights, Buoys and Fog Signals

No.	Name	Position ----- Latitude N. Longitude W.	Light Characteristics	Focal Height in m. above water	Nomi- nal Range	Description ----- Height in meters above ground	Remarks ----- Fog Signals
NORTHERN INSIDE CHANNELS							
654.2 G5740.1	Hilton Point	On point. 53 48 52.8 128 52 21.2	Fl G 4s	6.9	5	White square skeleton tower, green band at top.	Year round. Chart:3977 Edn 07/14 (P14-043) Edn 02/16 (P16-014)
654.4	Coste Rocks	Douglas Channel and Amos Passage. 53 48 20.6 128 47 19.9	Fl R 6s (2+1)	11.8	5	White square tower with red bands, red diamond with red triangle in the center.	Year round. Chart:3977 Edn 02/18 (P17-100)
654.5	Nanakwa Shoal ODAS light buoy 46181	53 50 01.2 128 50 01.1	Fl(5) Y 20s	Yellow, marked "46181".	Year round. Chart:3977 Edn 07/14 (P14-049) Edn 01/17
654.7	Coste Island	West side of island. 53 50 33.1 128 46 18.6	Q W 1s	6.9	9	White square skeleton tower.	Year round. Chart:3977 Edn 12/16 (P16-104)
654.8	Amos Passage	53 50 40.0 128 41 31.8	Fl R 4s	7.2	5	White square skeleton tower, red band at top.	Year round. Chart:3977 Edn 12/16 (P16-109)
654.9 G5740.2	Clio Point	On point. 53 54 23.6 128 42 38.4	Fl R 4s	7.9	7	White square skeleton tower with red band on top, white rectangular daymark with red top.	Year round. Chart:3908 Edn 07/14 (P14-048) Edn 06/15 (P15-004) Edn 02/16 (P16-013)
655 G5739.2	Dorothy Island	On island. 53 39 33.7 128 50 37.5	Fl W 6s	7.4	5	White square skeleton tower.	Flash 0.5 s; eclipse 5.5 s. Year round. Chart:3977 Edn 07/14 (P14-044) Edn 04/16 (P16-033)
656 G5738.2	Rix Island	At northeasterly end of island. 53 31 33.4 128 44 14.5	Fl R 4s	7	5	White square skeleton tower, red band at top.	Year round. Chart:3977 Edn 07/14 (P14-045) Edn 02/16 (P16-005)
657 G5738.4	Europa Point	On point. 53 25 47.4 128 32 43.6	Fl G 4s	6.6	5	White square skeleton tower, green band at top.	Year round. Chart:3948 Edn 12/10 (P10-130) Edn 02/16 (P16-012)
658 G5738.6	Allen Point	On point on S. side of channel, Europa Reach. 53 26 33.2 128 24 18	Fl R 6s	6.8	5	White square skeleton tower, red band at top.	Flash 0.5 s; eclipse 5.5 s. Year round. Chart:3948 Edn 01/11 (P10-129) Edn 02/16 (P16-011)
659 G5739	Cornwall Point	On point. 53 28 38.6 128 21 45.0	Q R 1s	7	7	White square skeleton tower, red band at top.	Flash 0.3s; eclipse 07.s Year round. Chart:3948 Edn 02/16 (P16-004)

PACIFIC COAST – List of Lights, Buoys and Fog Signals

No.	Name	Position ----- Latitude N. Longitude W.	Light Characteristics	Focal Height in m. above water	Nomi- nal Range	Description ----- Height in meters above ground	Remarks ----- Fog Signals
NORTHERN INSIDE CHANNELS							
659.5	Entrance Bluff Sector	Entrance to Kemano Bay. 53 28 09.1 128 07 46.3	Fl W-R 4s	7.6	5	White square skeleton tower.	Red from 102° to 129°, white from 129° through S., W., N., and E. to 102°. Year round. Chart:3948 Edn 06/17 (P17-028)
660 G5738	Staniforth Point	On point. 53 34 08.9 128 49 04.9	Fl(3) W 12s	6.9	5	White square skeleton tower with white dayboards on 3 sides.	Flash 0.5 s; eclipse 2 s; flash 0.5 s; eclipse 2 s; flash 0.5 s; eclipse 6.5 s. Year round. Chart:3977 Edn 06/13 (P13-011) Edn 07/14 (P14-046)
660.5	Eva Point	Verney Passage. 53 33 32.9 128 53 25.0	Q G 1s	6.5	4	White square skeleton tower, green band at top.	Year round. Chart:3977 Edn 12/16 (P16-103)
661 G5737.4	Mary Point	On point, Verney Passage. 53 32 59.8 128 58 7.6	Q R 1s	6.9	4	White square skeleton tower with red band on top, dayboards on 3 sides white rectangular daymark with red top.	Flash 0.3s; eclipse 0.7s. Year round. Chart:3977 Edn 06/13 (P13-013) Edn 07/14 (P14-047) Edn 02/16 (P16-010)
661.4	Verney Passage West	53 29 43.0 129 05 33.8	Fl G 4s	6.7	5	White square skeleton tower, green band at top.	Year round. Chart:3977 Edn 12/16 (P16-120)
661.5	Verney Passage East	53 26 27.8 129 03 29.5	Fl R 4s	6.6	6	White square skeleton tower, red band at top.	Year round. Chart:3977 Edn 12/16 (P16-105)
661.6	Gribbell Island Northeast	Boxer Reach, Ursula Channel. 53 28 44.5 128 59 15.3	Fl G 4s	6.0	5	White square skeleton tower, green band at top.	Year round. Chart:3977 Edn 07/17 (P17-021)
662 G5737.2	Tomkinson Point	On point, Ursula Channel. 53 25 46.6 128 54 16.7	Fl R 6s	7	5	White square skeleton tower, red band at top.	Flash 0.5 s; eclipse 5.5 s. Year round. Chart:3742 Edn 02/16 (P16-009)
664	Cape Farewell	53 21 26.8 129 13 44.6	Q W 1s	8.9	7	White square skeleton tower, white rectangular daymark	Flash 0.3 s; eclipse 0.7 s. Year round. Chart:3945 Edn 02/16 (P16-008)
665 G5740.6	Sainty Point	On point, opposite York Point, S. entrance to Grenville Channel. 53 22 17.2 129 18 46.2	Fl W 4s	4.6	7	White cylindrical tower.	Year round. Chart:3946
665.1 G5747.38	Plover Point	53 16 44 129 18 15.6	Fl W 4s	7.1	7	White square skeleton tower.	Year round. Chart:3945 Edn 04/16 (P16-038)

PACIFIC COAST – List of Lights, Buoys and Fog Signals

No.	Name	Position ----- Latitude N. Longitude W.	Light Characteristics	Focal Height in m. above water	Nomi- nal Range	Description ----- Height in meters above ground	Remarks ----- Fog Signals
NORTHERN INSIDE CHANNELS							
665.2 G5747.34	Block Head	On SE. end of Farrant Island. 53 18 05.5 129 20 14.4	Fl G 6s	7.0	5	White square skeleton tower, green band at top.	Flash 0.5 s; eclipse 5.5 s. Year round. Chart:3945 Edn 02/16 (P16-007)
665.3 G5747.39	Fin Rock	53 13 57.1 129 21 39.3	Fl(3) G 12s	8.5	4	White square skeleton tower, green band at top.	Flash 0.5 s; eclipse 2 s; flash 0.5 s; eclipse 2 s; flash 0.5 s; eclipse 6.5 s. Year round. Chart:3945 Edn 02/16 (P16-006)
665.4 G5747.32	Blackrock Point	53 12 30.5 129 20 39.2	Fl(3) R 12s	8.5	4	White square skeleton tower, red band at top.	Flash 0.5 s; eclipse 2 s; flash 0.5 s; eclipse 2 s; flash 0.5 s; eclipse 6.5 s. Year round. Chart:3945 Edn 06/17 (P17-014)
665.41	Blackrock Point Sector	Squally Channel. 53 12 30.5 129 20 39.2	F W	8.3	10	White square skeleton tower, red band at top.	Visible on a bearing of 084° with a narrow sector, 083° to 085°. Year round. Chart:3945 Edn 05/17 (P17-019)
665.5	Cridge Passage	53 17 14.1 129 21 03.0	Q W 1s	6.8	4	White square skeleton tower.	Year round. Chart:3945 Edn 12/16 (P16-113)
665.6	Gil Island NW	Lewis Passage. 53 15 29.8 129 16 24.8	Fl R 4s	6.7	5	White square skeleton tower, red band at top.	Year round. Chart:3945 Edn 12/16 (P16-107)
665.7	Lewis Passage	NW. of Gil Island. 53 17 15.1 129 16 03.2	Q R 1s	7.1	5	White square skeleton tower, red band at top.	Year round. Chart:3945 Edn 12/16 (P16-108)
665.8	Blackfly Point	North end of Gil Island. 53 19 12.7 129 17 14.9	Fl R 4s	7.7	5	White square skeleton tower, red band at top.	Year round. Chart:3945 Edn 12/16 (P16-106)
666 G5740.8	Tom Island	On island. 53 32 35.2 129 36 20.5	Fl(3) W 12s	3.5	5	White square skeleton tower.	Flash 0.5 s; eclipse 2 s; flash 0.5 s; eclipse 2 s; flash 0.5 s; eclipse 6.5 s. Year round. Chart:3946
667 G5741	Ormiston Point	On E. shore of Pitt Island, Grenville Channel. 53 34 14.1 129 39 32.4	Fl W 6s	4.6	5	White cylindrical tower.	Flash 0.5 s; eclipse 5.5 s. Year round. Chart:3946
668 G5742	Saunders Creek	On shore opposite creek. 53 36 12.2 129 41 38.1	Fl W 4s	5.1	5	White square skeleton tower.	Year round. Chart:3946 Edn 12/10 (P10-128)

PACIFIC COAST – List of Lights, Buoys and Fog Signals

No.	Name	Position ----- Latitude N. Longitude W.	Light Characteristics	Focal Height in m. above water	Nomi- nal Range	Description ----- Height in meters above ground	Remarks ----- Fog Signals
NORTHERN INSIDE CHANNELS							
669 G5743	Klewnuggit	On the northwestern rock of Morning Reef, Grenville Channel. 53 40 42.2 129 46 05.4	Q W 1s	5.9	4	White cylindrical tower.	Year round. Chart:3946 Edn 12/10 (P10-132)
670 G5744	Pitt Island (Grenville Channel)	On shore. 53 42 16.2 129 49 04.2	Fl W 6s	3.7	5	White square skeleton tower.	Flash 0.5 s; eclipse 5.5 s. Year round. Chart:3946
670.5 G5744.4	Baker Inlet	Marking entrance. 53 48 40.5 129 57 14.2	Fl R 6s	5.3	4	Square skeleton tower.	Flash 0.5 s; eclipse 5.5 s. Year round. Chart:3946 Edn 12/10 (P10-131)
671 G5745	Pitt Point	On point, SE. of Calvert Point. 53 52 57.3 130 06 41.6	Fl W 6s	4.2	5	White square skeleton tower.	Flash 0.5 s; eclipse 5.5 s. Year round. Chart:3947
671.2	<i>Pitt Point light buoy D3</i>	<i>NE. of point, N. end of Grenville Channel. 53 53 25.1 130 06 09</i>	<i>Fl G 4s</i>	<i>.....</i>	<i>.....</i>	<i>Green, marked "D3".</i>	<i>Year round.</i> Chart:3947 Edn 10/10 (P10-111)
671.6	<i>Gibson Island light and bell buoy D6</i>	<i>SW. of island, N. entrance to Grenville Channel. 53 54 59.1 130 09 57.1</i>	<i>Fl R 4s</i>	<i>.....</i>	<i>.....</i>	<i>Red, marked "D6".</i>	<i>Year round.</i> Chart:3947 Edn 10/10 (P10-112)
672 G5746	Watson Rock	On the rock, western entrance to Grenville Channel. 53 55 24.1 130 10 22	Fl W 4s	3.7	5	White cylindrical tower.	Year round. Chart:3947
672.5	Peter Point	E. side of Porcher Island, Ogden Channel. 53 53 02.2 130 18 43.6	Fl G 4s	6.7	5	White square skeleton tower, green band at top.	Year round. Chart:3987 Edn 02/18 (P17-095)
673 G5759	Kennedy Island	W. side of island. 54 00 22.4 130 12 30.4	Fl W 6s	4.9	5	White square skeleton tower.	Flash 0.5 s; eclipse 5.5 s. Year round. Chart:3947
674 G5760	Herbert Reefs	Near northern end of reef, Arthur Passage. 54 01 24.7 130 14 18.9	Fl(3) G 12s	7.0	4	White cylindrical tower, green band at top.	Flash 0.5 s; eclipse 2 s; flash 0.5 s; eclipse 2 s; flash 0.5 s; eclipse 6.5 s. Year round. Chart:3947
675 G5761	Hanmer Island	On S. end of island, Arthur Passage. 54 03 19.9 130 15 10.4	Fl R 4s	5.8	4	White cylindrical tower, red band at top.	Year round. Chart:3947

PACIFIC COAST – List of Lights, Buoys and Fog Signals

No.	Name	Position ----- Latitude N. Longitude W.	Light Characteristics	Focal Height in m. above water	Nomi- nal Range	Description ----- Height in meters above ground	Remarks ----- Fog Signals
NORTHERN INSIDE CHANNELS							
675.3 G5761.4	North Hanmer	54 03 49.5 130 14 43.6	Q W 1s	5.8	4	White square skeleton tower.	Year round. Chart:3947
675.6	Base Sand light buoy D10	SE. of Little Genn Island, Malacca Passage. 54 05 11 130 15 44.1	Fl R 4s	Red, marked "D10".	Year round. Chart:3947 Edn 10/10 (P10-113)
676.5	Cecil Patch	On NE. end of patch. 54 03 46.9 130 16 42.8	Q G 1s	7.6	3	White cylindrical tower, green band at top on 4-pile dolphin.	Year round. Chart:3947
677 G5762	Marked Tree Bluff	On northern end of Kennedy Island. 54 04 08.1 130 09 52.8	Fl W 6s	8.5	5	White square skeleton tower.	Flash 0.5 s; eclipse 5.5 s. Year round. Chart:3947
678 G5763	De Horsey Island	On E. side of island. 54 07 51.3 130 07 25.3	Fl W 4s	5.8	5	White square skeleton tower, white rectangular slatwork daymark.	Year round. Chart:3947
679 G5764	Ecstall Island	On N. extremity of island. 54 09 44.7 129 57 27.2	Fl W 6s	5.2	5	White square skeleton tower, white rectangular slatwork daymark.	Flash 0.5 s; eclipse 5.5 s. Year round. Chart:3947 Edn 10/10 (P10-107)
684 G5768	Genn Islands	On NW. extremity of island. 54 05 51.3 130 17 34.6	Fl R 6s	9.1	4	Cylindrical tower, white with red band at top.	Flash 0.5 s; eclipse 5.5 s. Year round. Chart:3947 Edn 10/10 (P10-108)
684.5	Lawyer Islands South	Southern tip of the islands. 54 06 08.9 130 19 59.3	Fl W 4s	8.9	3	Cylindrical tower, white with red band at top.	Year round. Chart:3947 Edn 10/10 (P10-109)
685.3	Lawyer Islands North	On Cruice Rock. 54 06 57.7 130 20 47	Q W 1s	7.7	4	White cylindrical tower, red band at top.	Year round. Chart:3957
685.5 G5758.4	Havelock Rock	Chatham Sound, N. of Hunts Inlet. 54 05 54.6 130 28 59.6	Fl W 4s	7.4	6	White cylindrical tower.	Year round. Chart:3956 Edn 10/11 (P11-039)
686 G5758	Useless Point	On crib, S. side Edey Passage. 54 02 24.5 130 33 53.1	Fl W 6s	5.9	5	White cylindrical tower.	Flash 0.5 s; eclipse 5.5 s. Year round. Chart:3956
687 G5758.7	Gull Rocks	On highest rock of the Gull Rocks group. 54 07 57.4 130 31 16	Fl R 6s	8.2	4	White square skeleton tower.	Flash 0.5 s; eclipse 5.5 s. Year round. Chart:3957

PACIFIC COAST – List of Lights, Buoys and Fog Signals

No.	Name	Position ----- Latitude N. Longitude W.	Light Characteristics	Focal Height in m. above water	Nomi- nal Range	Description ----- Height in meters above ground	Remarks ----- Fog Signals
NORTHERN INSIDE CHANNELS							
687.1	Colquhoun Shoal North Cardinal light and whistle buoy DCO	N. of Gull Rocks, Chatham Sound. 54 09 27 130 30 51.1	Q W 1s	Black and yellow, marked "DCO".	Year round. Chart:3956
687.3	Rachael Island South Cardinal light and whistle buoy DSO	S. of Rachael Islands, Chatham Sound. 54 11 12 130 33 30.1	Q(6) W 15s +LFI	Yellow and black, marked "DSO".	Year round. Chart:3957
687.5 G5805.8	South Rachael Island	S. end of island. 54 11 49.8 130 33 26.4	Fl R 4s	7.9	4	White cylindrical tower, red band at top.	Year round. Chart:3957
688 G5806	North Rachael Island	N. side of island. 54 12 46.3 130 33 38.4	Fl W 6s	9.8	5	White cylindrical tower.	Flash 0.5 s; eclipse 5.5 s. Year round. Chart:3957
688.5	Alexandra Bank light and whistle buoy DAX Racon - - (K) X & S Bands	54 14 08.1 130 34 06.1	Fl (2+1) G 6s	Green, red and green, marked "DAX".	Year round. Chart:3957
689 G5773	Inverness Passage	Mouth of Skeena River. 54 11 56 130 15 49	Fl W 4s	3.7	3	Square skeleton tower.	Year round. Chart:3958 Edn 10/10 (P10-110) Edn 12/15 (P15-083)
690 G5772	Holland Rock	On the southern extremity of rock. 54 10 20.4 130 21 39.9	Fl(3) W 12s	9.1	5	Square skeleton tower. 2.6	Flash 0.5 s; eclipse 2 s; flash 0.5 s; eclipse 2 s; flash 0.5 s; eclipse 6.5 s. Year round. Chart:3958 Edn 12/15 (P15-084)
691 G5772.5	Greentop Islet	On islet. 54 10 39 130 24 41.3	Fl W 6s	13.2	7	White cylindrical tower.	Flash 0.5 s; eclipse 5.5 s. Year round. Chart:3958 Edn 12/15 (P15-085)
Prince Rupert Harbour – Porpoise Harbour							
692	Agnew Bank light and bell buoy D24	NW. of Kitson Island, entrance to Porpoise Channel. 54 11 26 130 20 26.7	Fl R 4s	Red, marked "D24".	Year round. Chart:3955
693 G5774	Porpoise Harbour	On N. side of entrance to harbour. 54 11 53.9 130 19 02.2	Fl G 4s	7.1	4	White cylindrical tower, green band at top.	Year round. Chart:3955 Edn 01/14 (P13-035)

PACIFIC COAST – List of Lights, Buoys and Fog Signals

No.	Name	Position ----- Latitude N. Longitude W.	Light Characteristics	Focal Height in m. above water	Nomi- nal Range	Description ----- Height in meters above ground	Remarks ----- Fog Signals
NORTHERN INSIDE CHANNELS							
694 G5776	Porpoise Harbour range	On Flora Bank, W. side of Lelu Island. 54 11 58.9 130 18 02.7	F Y	3.7	10	Concrete block, orange daymark, black vertical stripe attached to rails.	Year round.
695 G5776.1		072°54' 81.2 m from front.	F Y	7.7	10	Square skeleton tower, orange daymark, black vertical stripe.	Year round. Chart:3955 Edn 01/14 (P13-036, 037) Edn 06/18 (P18-068, 069)
696 G5778	Porpoise Channel Entrance	On drying rock on S. side of channel. 54 12 03.2 130 18 17.3	Fl R 4s	7.2	4	White cylindrical tower, red band at top.	Year round. Chart:3955
697 G5780	Porpoise Channel West	NW. side of channel. 54 12 26.8 130 17 57.6	Q G 1s	4.6	3	Mast, green, white and black square daymark.	Year round. Chart:3955 Edn 01/13 (P13-038)
698 G5782	Porpoise Channel East	On drying rock on E. side of channel. 54 12 40.8 130 17 32.8	Q R 1s	7.0	3	Square skeleton tower, fluorescent orange daymark, black vertical stripe.	Year round. Chart:3955 Edn 01/14 (P13-034) Edn 02/14 (P13-034)
698.5	Ridley Island light and bell buoy D27 Racon - - (G) X & S Bands	SE. of E. Kinahan Island. 54 11 56 130 21 26.2	Fl G 4s	Green, marked "D27".	Year round. Chart:3955 Edn 07/11 (P11-015)
699 G5783	East Kinahan Island	On NE. extremity of island. 54 12 49.0 130 23 43.4	Fl W 6s	8.1	5	White cylindrical tower.	Flash 0.5 s; eclipse 5.5 s. Year round. Chart:3958 Edn 06/15 (P15-019) Edn 02/17 (P16-136)
700	Petrel Rock light and bell buoy D39	N. of Kinahan Islands, W. entrance to Prince Rupert Harbour. 54 13 39 130 24 58.2	Fl G 4s	Green, marked "D39".	Year round. Chart:3958
701	Georgia Rock light and bell buoy D43	SE. of Georgia Rock, S. entrance to Prince Rupert Harbour. 54 13 14.5 130 21 43.2	Q G 1s	Green, marked "D43".	Year round. Chart:3955
701.2	Bacon Rock light buoy D40	W. of Ridley Island. 54 13 11.0 130 20 26.2	Q R 1s	Red, marked "D40".	Year round. Chart:3955 Edn 03/20 (P19-133)
701.5	Bishop Island light buoy D42	NW. of Ridley Island. 54 14 13.0 130 20 24.2	Q R 1s	Red, marked D42.	Radar Reflector. Year Round. Chart:3955 Ed 04/14 (P14-015)

PACIFIC COAST – List of Lights, Buoys and Fog Signals

No.	Name	Position ----- Latitude N. Longitude W.	Light Characteristics	Focal Height in m. above water	Nomi- nal Range	Description ----- Height in meters above ground	Remarks ----- Fog Signals
NORTHERN INSIDE CHANNELS							
702	Spire Ledge light and bell buoy D47	SE. of Frederick Point, entrance to Prince Rupert Harbour. 54 14 51 130 21 14.2	Fl G 4s	Green, marked "D47".	Year round. Chart:3955
703 G5794	Barrett Rock	On shore of reef. 54 14 33.5 130 20 38.3	Fl R 6s	6.7	7	White square skeleton tower, red band at top.	Flash 1 s; eclipse 5 s. Year round. Chart:3955
703.3	Kaien Island Sector	SE. of the Fairview Container Terminal. 54 15 13.2 130 20 45.6	F R W G	5.8	7	Square skeleton tower on a 3-pile dolphin. Red 356.5° to 0°; AI RW from 0° to 3°; White from 3° to 5°; AI GW from 5° to 8°; Green from 8° to 11°. Private aid. Operates 24 h. Year round. Operated only on request to Prince Rupert Port Authority. Chart:3958 Edn 05/16 (P16-042) Edn 11/18 Edn 07/22 (P22-027)
703.5 G5794.4	Frederick Point	At edge of bar. 54 15 29.1 130 21 35.9	Fl G 4s	10.0	4	White cylindrical tower, green band on top.	Year round. Chart: 3958
703.7	Philips Point Sector	Entrance to Prince Rupert harbor. 54 15 54.3 130 21 53.4	Q G W G	1s	6.8	5	White square skeleton. Green 167° through S. to 176°40'; White 176°40'; through W. to 337°50'; Green 337°50' to 354°10', Obscured from 354°10' through N. and E. to 167° Privately maintained. Year round. Chart:3958 Edn 05/14 (P14-021) Edn 06/14 (P14-024) Edn 07/14
704 G5795	Casey Point	On edge of shoal, off point. 54 16 27.1 130 21 41.8	Q R 1s	7.8	6	White square skeleton tower, red band at top on 3-pile dolphin.	Year round. Chart:3958 Edn 12/15 (P15-086)
705 G5796	Parizeau Point	On dolphin. 54 17 13.7 130 22 11.1	Fl W 6s	4.3	8	On 3-pile dolphin.	Flash 0.5 s; eclipse 5.5 s. Year round. Chart:3958
705.1	Dodge Cove light buoy D50	E. of Dodge Island. 54 17 30.8 130 22 22.4	Fl R 4s	Red, marked "D50".	Year round. Chart:3958
705.8	Fairview Bifurcation light buoy DE	Off floats. 54 17 37 130 21 33.2	Fl R (2+1)	6s	Red, green and red marked "DE". Year round. Chart:3958 Edn 07/11 (P11-016)

PACIFIC COAST – List of Lights, Buoys and Fog Signals

No.	Name	Position ----- Latitude N. Longitude W.	Light Characteristics	Focal Height in m. above water	Nomi- nal Range	Description ----- Height in meters above ground	Remarks ----- Fog Signals
NORTHERN INSIDE CHANNELS							
706.1 G5797.3	Dodge Cove range	W. end of channel entrance. 54 17 24 130 22 56.4	F Y	3.0	9	On 3-pile dolphin, orange daymark, black vertical stripe.	Year round.
706.12 G5797.31		253°31' 114.7m from front.	F Y	7.0	9	On 3-pile dolphin, orange daymark, black vertical stripe.	Year round. Chart:3958
706.2 G5797.6	Oldfield Breakwater	On floating breakwater. 54 17 42.3 130 21 21.3	Fl R 4s	1.2	5	Mast, red and white triangular daymark.	Year round. Chart:3958
706.3	Dodge Island light buoy D53	NE. of island. 54 17 43.2 130 22 12	Fl G 4s	Green, marked "D53".	Year round. Chart:3958
709 G5799	Alaska Ferry South	On S. cradle dolphin. 54 17 45 130 21 12.2	F G	On dolphin.	Privately maintained. Year round. Chart:3958
710 G5799.2	Alaska Ferry North	54 17 47.8 130 21 12.4	F R	On dolphin.	Privately maintained. Year round. Chart:3958
710.5	Pepin Point	54 23 55.4 130 15 14.8	Q R 1s	5	Cylindrical mast, red, white and red triangular daymark.	Year round. Chart:3964 Edn 08/15 (P15-066) Edn 01/17
710.6	Tuck Inlet Narrows	54 24 00.8 130 15 32.5	Q G 1s	4	Cylindrical mast, green, white and black square daymark.	Year round. Chart:3964 Edn 08/15 (P15-065) Edn 01/17
710.7	Tuck Inlet North	54 24 11.5 130 15 44.8	Fl R 4s	4	Post, red, white and red triangular daymark.	Year round. Chart:3964 Edn 08/15 (P15-064) Edn 01/17
711 G5805.5	Seal Cove	54 20 11 130 16 41.2	Q W 1s	4.9	4	White cylindrical tower.	Year round. Chart:3958
711.5	McIntosh Rock	On rock. 54 18 13.6 130 22 40.0	Q W 1s	7.7	5	White cylindrical tower.	Year round. Chart:3958 Edn 10/11 (P11-037) Edn 08/12 (P12-035) Edn 10/13 (P13-023) Edn 01/15 (P14-053) Edn 06/15 (P14-053) Edn 01/17 (P16-019)
712 G5801	Grindstone Point	On rock, N. of point. 54 18 33.7 130 23 14.4	Fl R 4s	7.7	4	White cylindrical tower, red band at top.	Year round. Chart:3955 Edn 02/15 (P14-054) Edn 05/16 (P16-020)

PACIFIC COAST – List of Lights, Buoys and Fog Signals

No.	Name	Position ----- Latitude N. Longitude W.	Light Characteristics	Focal Height in m. above water	Nomi- nal Range	Description ----- Height in meters above ground	Remarks ----- Fog Signals	
NORTHERN INSIDE CHANNELS								
713 G5802	Venn Passage	On drying rock. 54 18 42.4 130 23 35.1	Q G 1s	6.7	4	White cylindrical tower, green band at top.	Year round. Chart:3955 Edn 02/15 (P14-055) Edn 05/16 (P16-018)	
714 G5803	Du Vernet Point	On drying rock, off point. 54 18 45.0 130 24 04.5	Q R 1s	3.4	3	White cylindrical tower, red band at top.	Year round. Chart:3955 Edn 06/15 (P15-020) Edn 01/17	
715	Shkgeaum Bay range	54 18 37 130 24 30.1	F Y	3.9	9	Mast, orange daymark, black vertical stripe.	Year round.	
715.1		171° 30' 228.8 m from front range	F Y	8.4	9	Mast, orange daymark, black vertical stripe.	Year round. Chart:3955	
716 G5803.4	Roberson Point Sector	On bank, W. of point. 54 19 23 130 24 34.1	F R W G	2.8	7	White square skeleton tower, orange rectangular daymark, black vertical stripe.	Red from 110°30' to 114°; white from 114° to 118°; green from 118° to 124°. Year round. Chart:3955
717 G5803.6	Dundas Point Sector	NW. of point. 54 19 24.8 130 25 01.8	F R W G	4.9	8	White square skeleton tower, orange rectangular daymark, black vertical stripe.	Red from 138° to 142°; white from 142° to 146°; green from 146° to 151°. Year round. Chart:3955
718 G5803.8	Metlakatla Sector	N. tip of small island, Venn Passage. 54 20 09.7 130 25 25.8	F R W G	2.7	8	Square skeleton tower, orange rectangular daymark, black vertical stripe.	Red from 073° to 077°; white from 077° to 080°; green from 080° to 085°. Chart:3955 Edn 06/15 (P15-021)
718.5	Metlakatla Entrance light buoy D67	54 20 20.6 130 25 45.5	Fl G 4s	Green, marked "D67".	Year round. Chart:3955 Edn 07/15 (P15-059) Edn 01/17	

PACIFIC COAST – List of Lights, Buoys and Fog Signals

No.	Name	Position ----- Latitude N. Longitude W.	Light Characteristics			Focal Height in m. above water	Nomi- nal Range	Description ----- Height in meters above ground	Remarks ----- Fog Signals
PACIFIC COAST									
719 G5807	Lucy Islands	On NE. side of E. island. 54 17 44.6 130 36 31.6	Fl	R	6s	21.6	14	White octagonal tower.	Flash 0.5 s; eclipse 5.5 s. Year round. Chart:3957
719.2 G5807.2	Lucy Islands North	54 18 07.4 130 37 21.6	Q	W	1s	5.4	4	White cylindrical tower.	Year round. Chart:3957
719.5	<i>Enfield Rock light and bell buoy D76</i>	54 18 23 130 32 36.3	Fl	R	4s	Red, marked "D76".	Year round. Chart:3957
720 G5906.4	Prince Rupert Aeronautical Beacon	54 17 23.8 130 26 34.8	Fl	W	3s		Private Chart:3958 Edn 06/15 (P15-040)
721	<i>Tugwell Reef light and bell buoy D61</i>	SE. of Dawes Point, Metlakatla Bay. 54 18 41 130 30 17	Fl	G	4s	Green, marked "D61".	Year round. Chart:3957
721.6 G5807.4	Devastation Island	N. side of island. 54 19 20.2 130 29 16.8	Fl	R	4s	5.3	4	White cylindrical tower, red band at top.	Year round. Chart:3955
722 G5808	Shrub Island	W. end of Venn Passage. 54 19 48.7 130 27 40.3	Q	R	1s	7.5	3	White cylindrical tower, red band at top on 4-pile dolphin.	Year round. Chart:3955
722.5	<i>Kelp Reef light buoy D63</i>	SSW. Of Observation Point, W. entrance to Venn Passage. 54 19 53.5 130 27 46.2	Fl	G	4s	Green, marked "D63".	Year round. Chart:3955
723 G5808.2	Ryan Point Reef	54 21 32 130 30 13.9	Fl	W	6s	7.2	3	White cylindrical tower on 4-pile dolphin.	Flash 0.5 s; eclipse 5.5 s. Year round. Chart:3957
724	<i>Hodgson Reefs light and whistle buoy D84</i>	W. of reefs. 54 23 02.5 130 32 34.8	Fl	R	4s	Red, marked "D84".	Year round. Chart:3959
725 G5808.4	Slippery Rock	On rock. 54 23 56.7 130 29 50.5	Fl(3)	W	12s	6.7	5	White cylindrical tower.	Flash 0.5 s; eclipse 2 s; flash 0.5 s; eclipse 2 s; flash 0.5 s; eclipse 6.5 s. Year round. Chart:3959
726	<i>Tree Bluff light and bell buoy D86</i>	At end of shoal W. of bluff. 54 25 44.5 130 30 51.5	Fl	R	4s	Red, marked "D86".	Year round. Chart:3963

PACIFIC COAST – List of Lights, Buoys and Fog Signals

No.	Name	Position ----- Latitude N. Longitude W.	Light Characteristics	Focal Height in m. above water	Nomi- nal Range	Description ----- Height in meters above ground	Remarks ----- Fog Signals
PACIFIC COAST							
726.1	Rose Island Passage Bifurcation light buoy DF	54 33 50.7 130 26 38.0	Fl(2+ R 6s 1)	Red, green, red, marked "DF".	Flash 0.3 s; eclipse 0.4 s. Flash 0.3 s; eclipse 1.2 s. Flash 0.3 s; eclipse 3.5 s. Chart: 3963 Edn 07/15 (P15-060)
726.2 G5819.4	One Tree Islet	N. side of islet. 54 33 51.5 130 26 26.5	Fl R 4s	5.3	4	Square skeleton tower.	Year round. Chart:3963
726.7 G5819	Port Simpson Breakwater	54 33 41.8 130 25 48.6	Q R 1s	4.1	3	White mast.	Year round. Chart:3963
727	Lax Kw'alaams light buoy D91	NW of jetty. 54 33 49.3 130 25 45.0	Fl G 4s	Green, marked "D91".	Year round. Chart: 3963 Edn 06/15 (P15-052) Edn 12/15
728 G5820	Birnie Island	On rock, S. of Knox Point. 54 35 24.2 130 27 48.5	Fl W 4s	8.5	5	White square skeleton tower.	Year round. Chart:3963
729 G5822	Pointer Rocks	On the southernmost rock. 54 36 17.7 130 32 14.9	Fl W 6s	7.8	5	White cylindrical tower.	Flash 0.5 s; eclipse 5.5 s. Year round. Chart:3959
729.5	Connis Rocks	54 34 27.9 130 37 39.0	Fl(2) W 5s	9.2	5	White square skeleton tower. 7.5	Radar reflector. Year round. Chart:3959 Edn 04/19 (P19-006)
730 G5814	Green Island	On SW. side of island. 54 34 07 130 42 31.5	Fl W 5s	19.2	17	White octagonal tower.	Flash every 5 s. Year round. Chart:3959
730.5 G5813	Whitesand Island	54 30 48.4 130 44 57.6	Fl W 4s	6.7	5	White square skeleton tower.	Year round. Chart:3959
730.6 G5812.6	Dundas Island	Entrance to Edith Harbour. 54 27 36.0 130 56 56.5	Fl W 6s	10.5	5	White square skeleton tower.	Flash 0.5 s; eclipse 5.5 s. Year round. Chart:3959
731 G5816	Holliday Island	On N. extremity of island. 54 37 22.8 130 45 30.1	Fl W 6s	6.5	5	White square skeleton tower.	Flash 0.5 s; eclipse 5.5 s. Year round. Chart:3960
732 G5818	Jacinto Point	S. point of Zayas Island. 54 34 45 131 04 41.1	Fl W 6s	10.7	5	White square skeleton tower.	Flash 0.5 s; eclipse 5.5 s. Year round. Chart:3959

PACIFIC COAST – List of Lights, Buoys and Fog Signals

No.	Name	Position ----- Latitude N. Longitude W.	Light Characteristics	Focal Height in m. above water	Nomi- nal Range	Description ----- Height in meters above ground	Remarks ----- Fog Signals
PACIFIC COAST							
733 G5809	Harris Rock	On rock. 54 12 58.1 130 45 53	Fl W 6s	5.7	6	White square skeleton tower.	Flash 0.5 s; eclipse 5.5 s. Year round. Chart:3909 Edn 10/11 (P11-040)
734 G5748	Bonilla Island Sector	On W. side of island. 53 29 33.1 130 38 15	Fl W-R 5s	36.6	21	White cylindrical tower, red upper portion.	Flash 0.3 s; eclipse 4.7 s. White 360° through E. to 168°; red 168° through S. to 198°; obscured 198° through W. to 334°; red 334° to 360°. Year round. Chart:3986
734.5	<i>North Hecate Strait ODAS light buoy 46183</i>	53 37 00 131 06 18	Fl(5) Y 20s	<i>Yellow, marked "46183".</i>	<i>Year round.</i> Chart:3902
735 G5748.5	Northwest Rocks	On largest rock of group. 53 32 51.1 130 38 08.1	Fl(3) W 12s	7.4	9	White cylindrical tower.	Flash 0.5 s; eclipse 2 s; flash 0.5 s; eclipse 2 s; flash 0.5 s; eclipse 6.5 s. Year round. Chart:3986 Edn 08/16 (P16-049)
736 G5749.5	Larsen Harbour	On W. end of Banks Island. 53 37 44.1 130 32 24.1	Fl G 4s	4.8	3	Square skeleton tower, 3 black, white, and green square daymarks.	Year round. Chart:3986 Edn 03/16 (P16-032)
736.5	Deadman Islet Sector	Browning Entrance. 53 38 19.0 130 28 13.5	Q W-R 1s	9.5	4	White square skeleton tower.	Red from 80° through E. to 121°; white from 121° through S., W., and N. to 80°. Year round. Chart:3986 Edn 06/17 (P17-025)
737.1	Table Hill	West shore of McCauley Island, Principe Channel. 53 37 03.1 130 19 59.4	Fl R 4s	7.7	5	White square tower, red band at top.	Visible 360°. Year round. Chart:3985 Edn 02/18 (P17-098)
737.5	Banks Island North	Principe Channel. 53 34 10.9 130 14 47.2	Fl G 4s	7.1	5	White square skeleton tower, green band at top.	Year round. Chart:3985 Edn 12/16 (P16-111)
738 G5747.6	Wheeler Island	SW. corner of island. 53 32 58.4 130 08 40.8	Q R 1s	5.8	5	White square tower, red band at top.	Year round. Chart:3912 Edn 10/11 (P11-041) Edn 03/18 (P17-154)
738.3	Petrel Point	Mouth of Petrel Channel. 53 33 53.7 130 00 33.9	Fl W 6s	6.9	5	White square skeleton tower.	Flash 0.5 s; eclipse 5.5 s. Year round. Chart:3985 Edn 12/16 (P16-112)
738.5	Banks Island Middle	Principe Channel. 53 29 13.5 130 03 39.6	Q G 1s	7.7	5	White square skeleton tower, green band at top.	Year round. Chart:3985 Edn 12/16 (P16-114)

PACIFIC COAST – List of Lights, Buoys and Fog Signals

No.	Name	Position ----- Latitude N. Longitude W.	Light Characteristics	Focal Height in m. above water	Nomi- nal Range	Description ----- Height in meters above ground	Remarks ----- Fog Signals
PACIFIC COAST							
738.7	Ralston Islands South	Principe Channel. 53 27 32.0 129 57 23.9	Fl R 4s	9.3	5	White square tower, red band at top.	Year round. Chart:3984 Edn 02/18 (P17-105)
739 G5747.4	Principe Channel	On shore. 53 23 30.7 129 54 19.9	Fl W 6s	7.1	5	White square skeleton tower.	Flash 0.5 s; eclipse 5.5 s. Year round. Chart:3984 Edn 12/15 (P15-094) Edn 02/16 (P16-017)
739.5	Windy Point	Principe Channel. 53 17 29.4 129 48 11.0	Fl G 4s	9.5	5	White square skeleton tower, green band at top.	Year round. Chart:3984 Edn 12/16 (P16-115)
739.7	Banks Island Southeast Sector	53 11 01.1 129 45 46.3	F W	8.5	11	White square skeleton tower.	Visible on a bearing of 264° with a narrow sector, 263° to 265°. Year round. Chart:3984 Edn 05/17 (P17-020)
740 G5747	Otter Passage	S. end of Man Island. 53 07 41.9 129 46 27.2	Fl(3) W 12s	19.0	5	White square tower.	Flash 0.5 s; eclipse 2 s; flash 0.5 s; eclipse 2 s; flash 0.5 s; eclipse 6.5 s. Year round. Chart:3984 Edn 06/18 (P18-060)
740.5	McHarg Bank light buoy E88	53 16 17.9 130 31 39.3	Fl R 4s	Red, marked "E88".	Year round. Chart:3902 Edn 04/17 (P17-012) Edn 02/20 (P19-128)
741 G5747.2	Block Islands	On small island. 53 08 58.5 129 44 01.1	Fl W 6s	9.8	5	White square tower.	Flash 0.5 s; eclipse 5.5 s. Year round. Chart:3984 Edn 06/18 (P18-059)
741.3 G5747.3	McCreight Point	SE. of Pitt Island. 53 12 31.5 129 30 03.0	Fl G 4s	12.2	5	White square skeleton tower, green band on top.	Year round. Chart:3945 Edn 03/16 (P16-030)
741.5	Nepean Rock South Cardinal light and bell buoy EM Racon -. (N) X & S Bands	SW. of Fleishman Point, W. entrance to Otter Channel. 53 12 14.2 129 36 26.1	Q(6) W + LFI	15s	Yellow-black, marked "EM".	Year round. Chart:3945 Edn 04/17 (P17-005)
741.7	Fanny Point	Otter Channel. 53 11 25.7 129 29 16.9	Fl R 4s	8.1	5	White square skeleton tower, red band at top.	Year round. Chart:3945 Edn 12/16 (P16-118)

PACIFIC COAST – List of Lights, Buoys and Fog Signals

No.	Name	Position ----- Latitude N. Longitude W.	Light Characteristics			Focal Height in m. above water	Nomi- nal Range	Description ----- Height in meters above ground	Remarks ----- Fog Signals
PACIFIC COAST									
741.8	Paige Point Sector	Otter Channel. 53 11 05.2 129 32 07.5	Q	R W G	1s	8.1	6	White square skeleton tower.	Red from 50° to 72°; white from 72° through E. to 113°; green from 113° to 129°; white from 129° through S.,W. and N. to 50°. Year round. Chart:3945 Edn 05/17 (P17-018)
742 G5749	Browning Entrance	On N. island, White Rocks. 53 38 04.8 130 33 52.4	Fl	W	6s	10.3	7	White square skeleton tower.	Flash 0.5 s; eclipse 5.5 s. Year round. Chart:3986 Edn 04/16 (P16-036)
742.5	Baird Point Racon -- (K) X & S Bands	W. side of McCauley Island. 53 40 24.1 130 24 42.7	Iso	W	1s	13.0	11	White cylindrical tower. 9.0	Year round. Chart:3986 Edn 12/18 (P18-135) Edn 06/19 (P19-010)
743 G5751	Hankin Rock	On rock, SW. entrance to Beaver Passage. 53 42 27.3 130 24 42.9	Fl	R	4s	10.8	5	White square tower, red band at top.	Year round. Chart:3986 Edn 12/17 (P17-075) Edn 03/18 (P18-020)
744 G5752	Connis Islet	On islet, Beaver Passage. 53 45 26.6 130 19 04.5	Q	G	1s	6.6	4	White square tower, green band at top.	Year round. Chart:3985 Edn 01/18 (P17-083) Edn 03/18 (P18-021)
745 G5753	Bully Island	On W. side of island. 53 47 53.2 130 19 33.9	Fl	W	6s	7.4	5	White square tower.	Flash 0.5 s; eclipse 5.5 s. Year round. Chart:3985 Edn 12/17 (P17-080) Edn 03/18 (P18-022)
745.1	Kitkatla Islands East	On SE. rock. 53 47 20.8 130 20 50.3	Q	W	1s	7.0	2	White square tower.	Radar reflector. Year round. Chart:3987 Edn 02/18 (P17-090)
745.3	Kitkatla Islands West	West side of the islands, Kitkatla Channel. 53 47 37.4 130 23 16.1	Fl	W	4s	6.8	2	White square tower.	Radar reflector. Year round. Chart:3987 Edn 02/18 (P17-087)
745.4	Stick Islet	On rock NW. of Kitkatla Islands. 53 48 11.4 130 23 14.9	Q	G	1s	8.1	2	White square tower, green band at top.	Year round. Chart:3987 Edn 02/18 (P17-104)
745.5	<i>Kitkatla Boat Harbour light buoy E95</i>	<i>Approach to Kitkatla wharf. 53 47 53.1 130 26 16.6</i>	<i>Fl</i>	<i>G</i>	<i>4s</i>	<i>.....</i>	<i>.....</i>	<i>Green, marked "E95".</i>	Year round. Chart: 3986 Edn 06/15(P15-053) Edn 12/15

PACIFIC COAST – List of Lights, Buoys and Fog Signals

No.	Name	Position ----- Latitude N. Longitude W.	Light Characteristics	Focal Height in m. above water	Nomi- nal Range	Description ----- Height in meters above ground	Remarks ----- Fog Signals
PACIFIC COAST							
746 G5753.6	Moore Island	NW. corner of island. 53 47 23.3 130 31 21.4	Fl W 6s	7.2	4	White square tower.	Flash 0.5 s; eclipse 5.5 s. Year round. Chart:3986 Edn 12/17 (P17-082)
746.8	Freeman Passage light and bell buoy E98	NW. of Joachim Point, W. entrance to passage. 53 49 25.1 130 39 29.1	Fl R 4s	Red, marked "E98".	Year round. Chart:3987
747 G5754	Freeman Passage	SW. island of group. 53 49 48.7 130 37 45.5	Fl(3) W 12s	5.9	5	White square skeleton tower.	Flash 0.5 s; eclipse 2 s; flash 0.5 s; eclipse 2 s; flash 0.5 s; eclipse 6.5 s. Year round. Chart:3987 Edn 10/11(P11-042)
747.5	Oval Bank West Cardinal light and bell buoy EOB	SW. of Seal Rocks, Hecate Strait. 53 55 35.6 130 54 24.5	Q(9) W 15s	Yellow, black and yellow, marked "EOB".	Year round. Chart:3978 Edn 04/17 (P17-009)
748 G5756	Seal Rocks Racon -.- (Y) X & S Bands	On the highest rock of the rocks group. 53 59 59 130 47 31.2	Fl W 6s	13.4	7	Square skeleton tower.	Flash 0.5 s; eclipse 5.5 s. Year round. Chart:3987
748.5	Blackfish Clan light buoy EF1	54 00 12.0 131 05 52.2	Q G 1s	Green, marked "EF1".	Year round. Chart:3978 Edn 08/17 (P17-033)
749 G5757	Chearnley Passage	SE. end of passage. 54 01 32.2 130 41 10.6	Q W 1s	5.8	4	Square skeleton tower.	Year round. Chart:3956
749.2	Grenville Rock light buoy EF2	5 NM NW. of Seal Rocks. 54 02 32.4 130 54 21.6	Fl R 4s	Red, marked "EF2".	Year round. Chart:3956 Edn 04/17 (P17-011)
749.4	Wolf Clan light buoy EF5	54 08 12.0 131 05 00.0	Fl G 4s	Green, marked "EF5".	Year round. Chart:3978 Edn 08/17 (P17-032)
750 G5810	Archibald Islands	On northernmost rocky islet of islands group. 54 12 53.5 130 50 02.8	Fl W 4s	6.6	5	Square skeleton tower.	Year round. Chart:3957
751 G5811	Butterworth Rocks Racon -.- (X) X & S Bands	On rock. 54 14 07 130 58 36.1	Fl W 6s	18.1	7	Square skeleton tower.	Flash 0.5 s; eclipse 5.5 s. Year round. Chart:3800 Edn 10/12(P12-040)

PACIFIC COAST – List of Lights, Buoys and Fog Signals

No.	Name	Position ----- Latitude N. Longitude W.	Light Characteristics	Focal Height in m. above water	Nomi- nal Range	Description ----- Height in meters above ground	Remarks ----- Fog Signals
-----	------	--	--------------------------	--	-----------------------	--	---------------------------------

PACIFIC COAST

751.1	Stenhouse Shoal light and whistle buoy D59 Racon - - - (C) X & S Bands	S. of shoal, W. entrance to Brown Passage. 54 20 07 130 56 03	Fl G 4s	Green, marked "D59".	Year round. Chart:3957
751.2	Brown Passage light and whistle buoy D60	NW. of Triple Island, W. entrance to passage 54 18 23.8 130 54 51.7	Fl R 4s	Red, marked "D60".	Year round. Chart:3957
752 G5812	Triple Islands	On the northwesterly rock of the islands. 54 17 40.7 130 52 49.8	Fl(2) W 9s	28.0	16	White octagonal tower.	Flash 0.25 s; eclipse 2.5 s; flash 0.25 s; eclipse 6 s. Year round. Chart:3957
752.2 G5811.5	Osborne Island	54 17 11.8 130 51 11.2	Fl R 6s	10.2	5	White cylindrical tower.	Flash 0.5 s; eclipse 5.5 s. Year round. Chart:3957
752.3 G5812.3	Hanmer Rocks Racon - - (M) X & S Bands	54 19 26.5 130 49 20.3	Fl(3) W 12s	10.9	7	White octagonal tower.	Flash 0.5 s; eclipse 2 s flash 0.5 s; eclipse 2 s; flash 0.5 s; eclipse 6.5 s Year round. Chart:3957
753	Hanmer Rocks light and whistle buoy D57	54 18 54 130 48 56.3	Fl G 4s	Green, marked "D57".	Year round. Chart:3957
753.1	Hanmer Rocks light and whistle buoy D62	54 18 21.2 130 48 32.2	Q R 1s	Red, marked "D62".	Year round. Chart:3957
753.2	Rushton Island light and bell buoy D72	54 16 01.9 130 48 27.4	Fl R 4s	Red, marked "D72".	Year round. Chart:3957
753.3	Rushton Island light and bell buoy D75	54 16 28.6 130 47 30.2	Fl G 4s	Green, marked "D75".	Year round. Chart:3957
753.5 G5863.8	Pearse Canal Island	On S. end of island. 54 47 02.1 130 36 36.2	Fl W 4s	3.6	5	Orange square skeleton tower.	Year round. Chart:3960
754 G5864	Lizard Point	54 50 00.4 130 16 33.7	Fl W 6s	8.6	5	Red cylindrical tower.	Flash 0.5 s; eclipse 5.5 s. Year round. Chart:3994 Edn 12/19 (P19-135)
755 G5866	Ramsden Point	On extremity of point, Portland Inlet. 54 58 59.7 130 06 16.2	Fl(3) W 12s	7.1	5	Orange square skeleton tower.	Flash 0.5 s; eclipse 2 s; flash 0.5 s; eclipse 2 s; flash 0.5 s; eclipse 6.5 s. Year round. Chart:3920

PACIFIC COAST – List of Lights, Buoys and Fog Signals

No.	Name	Position ----- Latitude N. Longitude W.	Light Characteristics	Focal Height in m. above water	Nomi- nal Range	Description ----- Height in meters above ground	Remarks ----- Fog Signals
PACIFIC COAST							
755.2 G5866.6	Double Islets	54 57 43.9 129 56 54.6	Fl(3) W 12s	7.7	5	Square skeleton tower, orange rectangular daymark.	Flash 0.5 s; eclipse 2 s; flash 0.5 s; eclipse 2 s; flash 0.5 s; eclipse 6.5 s. Year round. Chart:3920 Ed 11/13 (P13-030)
755.4 G5866.8	Fort Point	54 59 04.9 129 55 03.2	Fl W 4s	6.1	5	Square skeleton tower, orange rectangular daymark.	Year round. Chart:3920
755.6 G5867	Mill Bay	54 59 38.9 129 53 24.2	Q W 1s	5.8	4	Square skeleton tower, orange rectangular daymark.	Year round. Chart:3920
755.8 G5867.4	Leading Point	54 58 47.9 129 51 01.2	Fl W 6s	5.5	5	Square skeleton tower, orange rectangular daymark.	Flash 0.5 s; eclipse 5.5 s. Year round. Chart:3920
Portland Canal							
756 G5882	Reef Island (U.S.)	S. end of island. 55 04 44.5 130 12 04.3	Fl W 4s	5.8	6	Mast, red and white diamond daymark.	Obscured from 020°30' to 197°30'. Year round. Chart:3933
757 G5884	Hattie Island	On W. side of island, Portland Canal. 55 17 15.7 129 58 10.8	Fl W 6s	6.4	5	Orange square skeleton tower.	Flash 0.5 s; eclipse 5.5 s. Visible from 336° through N., and E. to 171°. Year round. Chart:3933 Edn 04/18 (P18-050)
759 G5888	Stewart	E. side of canal, opposite Stewart Bulk Terminal. 55 54 37.3 129 59 28.5	Fl(3) W 12s	2.3	5	Orange square skeleton tower.	Flash 0.5 s; eclipse 2 s; flash 0.5 s; eclipse 2 s; flash 0.5 s; eclipse 6.5 s. Year round. Chart:3794 Edn 03/19 (P19-029)
760 G5889	Stewart Dolphin West	55 54 46.1 130 00 16.6	Fl G 4s	3.2	4	Mast and green, white and black square daymarks attached to rails on 3-pile dolphin.	Year round. Chart:3794 Edn 02/18 (P17-147)
761 G5972	Lord Rock (U.S.)	On highest point of rock. 54 43 32.8 130 49 13.2	Fl W 4s	11.6	7	Skeleton tower, red and white diamond daymark.	Year round. Chart:3960
762 G6002	Tree Point (U.S.)	On W. end of point. 54 48 10.3 130 56 01.7	Fl W 6s	26.2	9	White square tower.	Flash 1 s; eclipse 5 s. Obscured from 158° to 318°. Year round. Chart:3960
763	Barren Island (U.S.)	On highest part of island. 54 44 37.7 131 21 02.7	Fl W 4s	25.9	7	Mast, red and white diamond daymark.	Year round. Chart:3800 Edn 10/12(P12-041)

PACIFIC COAST – List of Lights, Buoys and Fog Signals

No.	Name	Position ----- Latitude N. Longitude W.	Light Characteristics	Focal Height in m. above water	Nomi- nal Range	Description ----- Height in meters above ground	Remarks ----- Fog Signals
-----	------	--	--------------------------	--	-----------------------	--	---------------------------------

PACIFIC COAST

764 G5869	Observatory Inlet	On small island. 55 09 54.6 129 54 03.6	Fl W 6s	4.3	5	Orange square skeleton tower, orange rectangular daymark.	Flash 0.5 s; eclipse 5.5 s. Year round. Chart:3933 Edn 04/18 (P18-051)
765 G5870	Richards Point	On extremity of point Observatory Inlet. 55 17 19.5 129 48 51.2	Fl W 6s	6.1	5	Square skeleton tower, orange rectangular daymark.	Flash 0.5 s; eclipse 5.5 s. Year round. Chart:3933 Ed 11/13 (P13-029)
765.5 G5872	Brooke Shoal	On shoal. 55 22 55.2 129 43 01.6	Fl(3) W 12s	4.7	5	Square skeleton tower, orange rectangular daymark.	Flash 0.5 s; eclipse 2 s; flash 0.5 s; eclipse 2 s; flash 0.5 s; eclipse 6.5 s. Year round. Chart:3920 Ed 11/13 (P13-027)
765.7 G5875	Liddle Island	Entrance to Alice Arm. 55 23 44.1 129 41 35.1	Fl G 4s	4.3	4	Orange square skeleton tower, green-white-black square daymark.	Year round. Chart:3920 Edn 01/20 (P19-129)
766 G5874	Hyde Rock	On rock, on E. side of Liddle Channel. 55 23 42.1 129 41 10.2	Fl W 6s	4.8	5	Orange square skeleton tower.	Year round. Chart:3920
767 G5876	Alice Arm	S. of Hans Point. 55 25 33.6 129 40 04	Fl R 4s	5.7	4	Orange square skeleton tower.	Year round. Chart:3920
768 G5877	Pearson Point	On point. 55 27 21 129 30 10.7	Fl W 6s	5.2	5	Orange square skeleton tower.	Flash 0.5 s; eclipse 5.5 s. Year round. Chart:3920
768.2 G5878	Alice Arm Wharf	On wharf. 55 28 15.9 129 29 43.4	Fl G 4s	4.6	4	Square skeleton tower, green, white and black square daymark.	Year round. Chart:3920 Edn 05/11

PACIFIC COAST – List of Lights, Buoys and Fog Signals

No.	Name	Position ----- Latitude N. Longitude W.	Light Characteristics	Focal Height in m. above water	Nomi- nal Range	Description ----- Height in meters above ground	Remarks ----- Fog Signals
HAIDA GWAI							
768.6 G5829	Hornby Point	52 09 16.8 131 06 25.9	Fl W 6s	5.5	5	White square skeleton tower.	Flash 0.5 s; eclipse 5.5 s. Year round. Chart:3855
769 G5828	Flatrock Island	Near highest point on island. 52 06 27.2 131 10 07.8	Fl W 6s	24.8	5	Square skeleton tower.	Flash 0.5 s; eclipse 5.5 s. Year round. Chart:3855
769.5	South Moresby ODAS light buoy 46147	SW. of Kunghit Island, QCI. 51 49 42 131 13 30	Fl(5) Y 20s	Yellow, marked "46147".	Year round. Chart:3853
770 G5826	Cape St. James	On the cape, St. James Island. 51 56 09.2 131 00 57.7	Fl W 5s	96.0	13	White mast.	Flash 0.1 s; eclipse 4.9 s. Year round. Chart:3825
771 G5830	Garcin Rocks	Middle of rocks. 52 12 30.4 130 58 00.4	Fl W 6s	19.5	5	Square skeleton tower.	Flash 0.5 s; eclipse 5.5 s. Year round. Chart:3855
771.7 G5832	Bush Rock	On N. end of rock. 52 18 15 131 16 34	Fl W 6s	9.1	5	Square skeleton tower.	Flash 0.5 s; eclipse 5.5 s. Year round. Chart:3809
772 G5831	East Copper Island	52 21 25.5 131 10 19.5	Fl(3) W 12s	15.2	5	White cylindrical tower.	Flash 0.5 s; eclipse 2 s; flash 0.5 s; eclipse 2 s; flash 0.5 s; eclipse 6.5 s. Year round. Chart:3809
773 G5833	Scudder Point	On point. 52 26 47.3 131 14 15.9	Fl W 6s	5.6	5	Square skeleton tower.	Flash 0.5 s; eclipse 5.5 s. Year round. Chart:3808
774 G5833.4	Darwin Point	NW. of the point. 52 34 31.2 131 37 48	Fl W 4s	12.9	5	White cylindrical tower.	Year round. Chart:3808
775 G5834	Low Island	On the NW. end of the northernmost island. 52 54 44.2 131 32 24	Fl W 4s	18.1	5	White cylindrical tower.	Year round. Chart:3807
776 G5834.2	Haswell Island	S. side of island. 52 51 38.2 131 41 12	Fl(3) W 12s	8.2	3	Mast.	Flash 0.5 s; eclipse 2 s; flash 0.5 s; eclipse 2 s; flash 0.5 s; eclipse 6.5 s. Year round. Chart:3807
777 G5834.6	Selwyn Point	Eastern extremity of point. 52 51 42.2 131 50 47	Fl W 6s	5.2	5	Square skeleton tower.	Flash 0.5 s; eclipse 5.5 s. Year round. Chart:3807

PACIFIC COAST – List of Lights, Buoys and Fog Signals

No.	Name	Position ----- Latitude N. Longitude W.	Light Characteristics	Focal Height in m. above water	Nomi- nal Range	Description ----- Height in meters above ground	Remarks ----- Fog Signals
HAIDA GWAI							
778 G5835	Kingui Island	On SW. extremity of island. 53 01 27.7 131 37 55.7	FI W 6s	11.6	5	White square skeleton tower.	Flash 0.5 s; eclipse 5.5 s. Visible from 285° through N. and E. to 157°. Year round. Chart:3894 Edn 04/23 (P22-034)
779 G5836.2	McCoy Cove Sector	E. side of cove. 53 02 05.3 131 39 18.7	F R W G	4.6	5	Square skeleton tower, orange rectangular daymark, black vertical stripe.	Green from 082° to 090°; white from 090° to 092°; red from 092° to 101°. White sector indicates the preferred channel. Year round. Chart:3894
780 G5836	Haans Islet	53 02 18.2 131 41 16.5	FI(3) W 12s	4.4	5	Square skeleton tower.	Flash 0.5 s; eclipse 2 s; flash 0.5 s; eclipse 2 s; flash 0.5 s; eclipse 6.5 s. Year round. Chart:3894
781 G5838.4	Flowery Islet	On highest point of islet. 53 13 20.9 132 00 20.6	Q W 1s	10.5	4	White square tower.	Year round. Chart:3890 Edn 08/18 (P18-090)
782 G5838.6	Kwuna Point	On rocks NW. of public dock. 53 12 56.7 131 59 27.9	FI W 6s	6.4	5	White square tower.	Flash 0.5 s; eclipse 5.5 s. Year round. Chart:3890 Edn 09/18 (P18-091)
782.1 G5838.8	Alliford Bay	On island, SW. of Kwuna Point. 53 12 48.1 131 59 30.7	FI W 4s	7.1	5	White square tower.	Year round. Chart:3890 Edn 08/18 (P18-092)
782.3 G5840	South Bay	W. end of small island. 53 09 52.9 132 03 53.8	FI W 4s	7.9	5	White square tower.	Year round. Chart:3890 Edn 08/18 (P18-093)
782.7	Queen Charlotte City Breakwater	Skidegate Inlet. 53 15 08.5 132 04 22.5	FI R 4s	1.5	2	Mast, red, white and red triangular daymark.	Radar reflector. Year round. Chart:3890 Edn 05/17 (P15-100) Edn 06/17
783 G5838	Gillatt Island	On W. end of island. 53 14 41.4 131 53 52.3	FI(3) W 12s	8.8	7	White square tower.	Flash 0.5 s; eclipse 2 s; flash 0.5 s; eclipse 2 s; flash 0.5 s; eclipse 6.5 s. Year round. Chart:3890 Edn 08/18 (P18-094)

PACIFIC COAST – List of Lights, Buoys and Fog Signals

No.	Name	Position ----- Latitude N. Longitude W.	Light Characteristics	Focal Height in m. above water	Nomi- nal Range	Description ----- Height in meters above ground	Remarks ----- Fog Signals
HAIDA GWAI							
784 G5837	Sandspit Aeronautical Beacon	53 15 10 131 48 48	Fl W 2s	Flash every 2 s. Privately maintained. Year round. The beacon is only activated during poor visibility to activate call Prince Rupert Coast Guard Radio or Sandspit Flight Services. Chart:3890
785	Dead Tree Point light and whistle buoy C19	E. of point. 53 20 35 131 53 36	Fl G 4s	Green, marked "C19".	Year round. Chart:3890
786	Lawn Point light and bell buoy C18	SE. of Lawn Point light. 53 23 53.5 131 53 46	Fl R 4s	Red, marked "C18".	Year round. Chart:3890
787	Lawn Point light and whistle buoy C16	Off point. 53 25 08.9 131 53 26	Q R 1s	Red, marked "C16".	Year round. Chart:3890
787.5	Lawn Point Sector Racon -- (K) X & S Bands	At point. 53 25 29.8 131 54 50.3	F R W G	12.7	7	Square skeleton tower, white rectangular daymark. Red from 230° to 235.5°; white from 235.5° to 239.5°; green from 239.5° to 245°. White sector indicates the preferred channel. Operates 24 h. Year round. Chart:3890 Edn 09/16 (P16-062)
790	Rose Spit East Cardinal light and whistle buoy CUT	NE. of Overfall Shoal. 54 14 52.9 131 30 48.0	Q(3) W 10s	Black, yellow and black, marked "CUT".	Year round. Chart:3800 Edn 10/12 (P12-042) Edn 11/17 (P17-061)
791	Rose Point light and bell buoy C26	N. of point. 54 12 59 131 39 11.9	Fl R 4s	Red, marked "C26".	Year round. Chart:3800 Edn 10/12 (P12-043)
791.3	Masset Harbour light and bell buoy C29	W. of Outer Bar. 54 05 43.9 132 12 57.8	Fl G 4s	Green, marked "C29".	Year round. Chart:3895
791.5	Masset Harbour Entrance light buoy C31	NW. of Entry Point. 54 03 42.9 132 12 29.8	Fl G 4s	Green, marked "C31".	Year round. Chart:3895
792 G5842	Masset Harbour Entrance range	NW. of Rooney Point. 54 01 57.8 132 11 54.8	F Y	6.7	12	Square skeleton tower, orange rectangular slatwork daymark, black vertical stripe. Year round.
792.1 G5842.1		165°43' 1535.9m from front.	F Y	13.9	12	Square skeleton tower, orange rectangular slatwork daymark, black vertical stripe. Year round. Chart:3895

PACIFIC COAST – List of Lights, Buoys and Fog Signals

No.	Name	Position ----- Latitude N. Longitude W.	Light Characteristics	Focal Height in m. above water	Nomi- nal Range	Description ----- Height in meters above ground	Remarks ----- Fog Signals
HAIDA GWAI							
793.3 G5843.2	Rooney Point	Off point. 54 01 01.1 132 10 06.3	Fl R 6s	7.2	4	3-pile dolphin, red and white triangular daymark.	Flash 0.5 s; eclipse 5.5 s. Year round. Chart:3895
793.5 G5843.4	Delkatla Inlet	Entrance to inlet. 54 00 12.5 132 08 45.7	Q G 1s	5.3	5	3-pile dolphin, green, white and black square daymark.	Year round. Chart:3895 Edn 03/11 (P11-002, 003)
794 G5844	Cook Point	Masset Inlet entrance. 53 48 22.4 132 12 09.7	Fl W 4s	4.0	5	White square skeleton tower.	Year round. Chart:3893
795 G5845	Sloop Islet	On islet. 53 45 30 132 14 34	Fl W 6s	5.1	5	White square skeleton tower.	Flash 0.5 s; eclipse 5.5 s. Year round. Chart:3893
795.3	Port Clements Breakwater	53 41 26.0 132 10 50.0	Q R 1s	4	White square skeleton tower, red, white and red triangular daymark.	Year round. Chart:3893 Edn 06/15 (P15-055) Edn 05/17 Edn 06/17
795.5	Stubbs Rock light buoy C40	SW of Ship Island. 53 44 34.1 132 16 16.5	Fl R 4s	Red, marked "C40".	Year round. Chart:3893 Edn 06/15 (P15-054) Edn 12/15
796 G5846	Dawson Islands	On easternmost island. 53 42 59 132 20 10	Fl W 4s	9.5	3	White square skeleton tower.	Year round. Chart:3893
797 G5847	Learmonth Island	On rock, N. of island. 53 40 43 132 27 12	Fl W 6s	6.4	5	White square skeleton tower.	Flash 0.5 s; eclipse 5.5 s. Year round. Chart:3893
798 G5843	Striae Islands	E. islet of the islands group. 54 05 12.1 132 14 53.1	Fl(3) W 12s	8.3	6	White square skeleton tower.	Flash 0.5 s; eclipse 2 s; flash 0.5 s; eclipse 2 s; flash 0.5 s; eclipse 6.5 s. Year round. Chart:3895 Edn 04/23 (P22-035)
798.8	Wiah Point light and bell buoy C50	N. of point. 54 07 22.4 132 18 39	Fl R 4s	Red, marked "C50".	Year round. Chart:3892
799 G5847.8	Refuge Island Boat Harbour Sector	At Mia-Kwun village. 54 06 46.7 132 18 39.2	F R W G 4.9	7	White square skeleton tower, orange rectangular daymark, black vertical stripe.	Red from 206° to 213°; white from 213° to 216°; green from 216° to 223°. White sector indicates preferred channel. Year round. Chart:3892

PACIFIC COAST – List of Lights, Buoys and Fog Signals

No.	Name	Position ----- Latitude N. Longitude W.	Light Characteristics	Focal Height in m. above water	Nomi- nal Range	Description ----- Height in meters above ground	Remarks ----- Fog Signals
HAIDA GWAI							
800 G5848	Wiah Point	On outer end of reefs, NE. of point. 54 06 58.7 132 18 28.7	Fl W 6s	5.3	5	Cylindrical tower.	Flash 0.5 s; eclipse 5.5 s. Year round. Chart:3892
801	Central Dixon Entrance ODAS light buoy 46145	NNW. of Wiah Point. 54 22 00 132 26 37.8	Fl(5) Y 20s	Yellow, marked "46145".	Year round. Chart:3800 Edn 10/12 (P12-044) Edn 10/15 (P15-074)
803 G5850	George Point	On point, entrance to Naden Harbour. 54 02 28.7 132 34 04.4	Q G 1s	2.8	3	White square skeleton tower, green, white and black square daymark.	Year round. Chart:3895 Edn 05/11
804.6 G5851	Shag Rock	NW. of Cape Naden. 54 09 25.3 132 39 02.7	Fl(3) W 12s	7.2	5	Mast.	Flash 0.5 s; eclipse 2 s; flash 0.5 s; eclipse 2 s; flash 0.5 s; eclipse 6.5 s. Year round. Chart:3892
805 G5852	Parry Passage	Eastern extremity of Lucy Island. 54 10 53.2 132 58 23.3	Fl W 4s	7.2	5	White square skeleton tower.	Year round. Chart:3895
Langara Island							
806 G5854	Iphigenia Point (Langara Island)	On point, SW. extremity of island. 54 11 24.3 133 00 45	Fl W 6s	9.6	5	White square skeleton tower.	Flash 0.5 s; eclipse 5.5 s. Year round. Chart:3895
807 G5856	Langara Point	On NW. point of Langara Island. 54 15 21.9 133 03 35.8	Fl W 5s	48.8	8	White octagonal tower.	Flash 1 s; eclipse 4 s. Emergency light. Year round. Chart:3868
807.1	Dixon Entrance West ODAS light buoy 46205	54 11 06 134 19 24	Fl(5) Y 20s	Yellow, marked "46205".	Year round. Chart:3000 Edn 10/15 (P15-077)
807.15	North Nomad ODAS light buoy 46184	Queen Charlotte Islands. 53 54 54 138 51 00	Fl(5) Y 20s	Yellow, marked "46184".	Year round. Chart:3000
807.17	Middle Nomad ODAS light buoy 46004	50 55 48 136 05 42	Fl(5) Y 20s	Yellow, marked "46004".	Year round. Chart:3000
807.2 G5857	Frederick Island	On Hope Point. 53 56 17 133 11 54.2	Fl W 6s	16.8	5	Square skeleton tower.	Flash 0.5 s; eclipse 5.5 s. Year round. Chart:3868

PACIFIC COAST – List of Lights, Buoys and Fog Signals

No.	Name	Position ----- Latitude N. Longitude W.	Light Characteristics	Focal Height in m. above water	Nomi- nal Range	Description ----- Height in meters above ground	Remarks ----- Fog Signals
HAIDA GWAI							
807.4 G5858	Hippa Island	On W. end of island. 53 32 41.5 133 00 43.2	Fl W 4s	31.5	5	Square skeleton tower.	Year round. Chart:3860 Edn 05/12 (P12-014)
807.5 G5858.4	Kunakun Point	53 28 09 132 53 43	Fl W 6s	21.3	5	Square skeleton tower.	Flash 0.5 s; eclipse 5.5 s. Year round. Chart:3869
807.6 G5859	Marble Island	W. end of island. 53 12 03 132 40 06	Fl W 6s	34.5	5	Square skeleton tower.	Flash 0.5 s; eclipse 5.5 s. Year round. Chart:3891
807.7 G5858.6	Kindakun Point	53 18 55 132 46 12	Fl W 4s	20.4	5	Square skeleton tower.	Year round. Chart:3869
808 G5860	Tcenakun Point	On Rocky Point, S. side of entrance to Skidegate Channel. 53 09 06.7 132 35 02	Fl W 4s	27.7	5	Square skeleton tower.	Year round. Chart:3891
809 G5861	Davidson Point	On N. side of entrance to Tasu Sound. 52 44 31.5 132 06 47.9	Fl(3) W 12s	44	6	White square skeleton tower.	Flash 0.5 s; eclipse 2 s; Flash 0.5 s; eclipse 2 s; Flash 0.5 s; eclipse 6.5 s. Year round. Chart:3859 Edn 08/23 (P23-043)
810 G5862	Tasu Sound	On point inside entrance, on S. side. 52 44 57.8 132 05 45.5	Fl W 4s	10.3	5	White square skeleton tower.	Year round. Chart:3859 Edn 08/23 (P23-044)
811.9 G5863.7	Gowgaia Point	52 24 00.8 131 35 22.5	Fl W 6s	28.6	6	White square skeleton tower.	Flash 0.5 s; eclipse 5.5 s. Year round. Chart:3864 Edn 08/23 (P23-045)
812	Moresby Island West ODAS light buoy 46208	52 30 54 132 41 30	Fl(5) Y 20s	Yellow, marked "46208".	Year round. Chart:3002

PACIFIC COAST – List of Lights, Buoys and Fog Signals

No.	Name	Position ----- Latitude N. Longitude W.	Light Characteristics	Focal Height in m. above water	Nomi- nal Range	Description ----- Height in meters above ground	Remarks ----- Fog Signals
-----	------	--	--------------------------	--	-----------------------	--	---------------------------------

BABINE LAKE

813	Sand Spit	At end of spit, partly on sand. 54 42 58 125 58 40	Fl W 6s	4.0	3	White square skeleton tower.	Seasonal.
-----	-----------	---	---------	-----	---	---------------------------------	-----------

Chart:N/A

PACIFIC COAST – List of Lights, Buoys and Fog Signals

No.	Name	Position ----- Latitude N. Longitude W.	Light Characteristics	Focal Height in m. above water	Nomi- nal Range	Description ----- Height in meters above ground	Remarks ----- Fog Signals
-----	------	--	--------------------------	--	-----------------------	--	---------------------------------

FRANÇOIS LAKE

815	North Ferry Landing Sector	54 03 03 125 45 17	Q W- R	1s	6.5	4 Mast on dock.	Red 050° through E. to 155°; white 155° through S., W. and N. to 050°. Operates 24 h. Year round.
-----	-------------------------------	-----------------------	-----------	----	-----	-----------------	---

Chart:3000
Edn 05/12 (P12-022)

PACIFIC COAST – List of Lights, Buoys and Fog Signals

No.	Name	Position ----- Latitude N. Longitude W.	Light Characteristics	Focal Height in m. above water	Nomi- nal Range	Description ----- Height in meters above ground	Remarks ----- Fog Signals
STUART LAKE							
817.5	American Islands	At entrance to North Arm. 54 39 39 124 53 54	Fl G 4s	3.4	3	Mast, green, white and black square daymark.	Seasonal. Chart:3080 Edn 05/11
818	Tachie River	At mouth of river. 54 38 51 124 45 38	Fl W 4s	3.1	3	Mast on 4-pile dolphin, green, white and black square daymark.	Seasonal. Chart:3080 Edn 05/11
818.5	Smith Island Reef	On reef. 54 36 20.5 124 42 33.0	Fl W 4s	4.3	3	Mast.	Visible 360°. Seasonal (in place year round). Chart:3080 Edn 03/18 (P18-004)
819	Beaver Island Reef light buoy T3	On reef. 54 28 13.2 124 29 49.0	Fl G 4s	Green, marked "T3".	Seasonal. Chart:3080 Edn 05/18 (P18-028)
821	Jennie Chow Island Reef	S. of island, on reef. 54 32 54 124 34 39	Fl W 4s	5.8	3	Mast.	Seasonal. Chart:3080
821.2	Fort St. James Breakwater	54 27 04 124 16 30	Fl G 4s	3.0	3	Mast.	Seasonal. Chart:3080
821.3	Sowchea Bay light buoy T1	Off Paarens Beach. 54 25 59.3 124 23 17.8	Fl G 4s	Green, marked "T1".	Seasonal. Chart:3080 Edn 05/18 (P18-027)
821.5	Fort St. James	Stuart River entrance. 54 26 00.5 124 16 06	Fl W 4s	4.6	3	Mast on 4-pile dolphin.	Seasonal. Chart:3080

PACIFIC COAST – List of Lights, Buoys and Fog Signals

No.	Name	Position ----- Latitude N. Longitude W.	Light Characteristics			Focal Height in m. above water	Nomi- nal Range	Description ----- Height in meters above ground	Remarks ----- Fog Signals
QUESNEL LAKE									
821.7	Cedar Creek	At mouth of creek. 52 34 33.8 121 32 30.5	Fl	G	4s	19.0	4	Mast, green, white and black square daymark.	Year round. Chart:N/A Edn 05/11
821.8	Hazeltine Creek	Near mouth of creek. 52 29 50.5 121 29 31.5	Fl	R	4s	3.7	4	Mast, red and white triangular daymark.	Year round. Chart:N/A
822	Cariboo Island	On S. side of island. 52 29 26.4 121 21 56.4	Q	G	1s	18.0	3	Mast, green, white and black square daymark.	Year round. Chart:N/A Edn 05/11
823	Plato Island	52 29 26.9 121 16 57.9	Fl	R	4s	24.0	4	Mast, red and white triangular daymark.	Year round. Chart:N/A
824	Haggens Point	On point. 52 31 15.4 121 06 40.6	Fl(3)	R	12s	13.0	4	Mast, red and white triangular daymark.	Flash 0.5 s; eclipse 2 s; flash 0.5 s; eclipse 2 s; flash 0.5 s; eclipse 6.5 s. Year round. Chart:N/A
824.2	North Arm Approach	On S.E. point at the entrance to the North Arm. 52 32 32.3 121 01 34.8	Fl(3)	W	12s	13.0	5	Mast.	Flash 0.5 s; eclipse 2 s; flash 0.5 s; eclipse 2 s; flash 0.5 s; eclipse 6.5 s. Year round. Chart:N/A
824.5	Deception Point	On the point. 52 39 08.3 120 57 21.6	Fl	R	4s	17.0	4	Mast, red and white triangular daymark.	Year round. Chart:N/A
825	Goose Spit	52 45 19.2 120 50 10.7	Q	R	1s	2.7	3	On centre pile of 5-pile dolphin, red and white triangular daymark.	Year round. Chart:N/A
825.4	Peninsula Point	On the point. 52 30 34.7 120 54 10.8	Fl	W	4s	20.0	5	Mast.	Year round. Chart:N/A
825.7	Bouldery Creek	52 30 13 120 42 45.1	Fl	R	4s	22.0	4	Mast, red and white triangular daymark.	Year round. Chart:N/A
826	Lynx Bay	52 35 15.7 120 37 33.2	Fl	G	4s	20.0	4	Mast.	Year round. Chart:N/A
827	Niagara Creek	On point, N. shore. 52 35 58.8 120 26 19.9	Fl(3)	G	12s	25.0	4	Mast, green, white and black square daymark.	Flash 0.5 s; eclipse 2 s; flash 0.5 s; eclipse 2 s; flash 0.5 s; eclipse 6.5 s. Year round. Chart:N/A Edn 05/11
827.5	Blue Lead Creek	At mouth of creek. 52 36 55.1 120 22 41.8	Fl	G	4s	11.0	4	Mast, green, white and black square daymark.	Year round. Chart:N/A Edn 05/11

PACIFIC COAST – List of Lights, Buoys and Fog Signals

No.	Name	Position ----- Latitude N. Longitude W.	Light Characteristics	Focal Height in m. above water	Nomi- nal Range	Description ----- Height in meters above ground	Remarks ----- Fog Signals
-----	------	--	--------------------------	--	-----------------------	--	---------------------------------

TREMBLEUR LAKE

830	Middle River Mouth	S. of river's entrance. 54 51 54.7 125 06 52.4	Fl G 4s	4.6	3	Pipe tower on 4-pile dolphin, green-white-black square daymark.	Visible 360°. Seasonal (in place year round). Chart:N/A Edn 05/11 Edn 07/19 (P19-075)
836	Tachie River Head	54 49 15 124 58 20	Fl G 4s	15.2	3	Mast, white daymark.	Year round. Chart:N/A
840	Middle River Head	On dolphin. 55 03 24 125 30 12	Fl R 4s	4.6	3	Mast on 4-pile dolphin, red and white triangular daymark.	Seasonal. Chart:N/A
845	Takla Narrows	55 10 03 125 43 00	Fl R 4s	4.6	3	Mast on 4-pile dolphin, red and white triangular daymark.	Seasonal. Chart:N/A

PACIFIC COAST – List of Lights, Buoys and Fog Signals

INDEX

A	NO.
Abrams Island	623
Acland Islands light buoy U60	258.2
Active Pass	275
Addenbroke Island	585
Adventure Bay	52
Agnew Bank light and bell buoy D24	692
Agnew Passage	460
Aguilar Point Sector	172
Ahlstrom Point	457
Alarm Rock	294
Alaska Ferry North	710
Alaska Ferry South	709
Alberni	168
Albert Point	40.5
Alert Bay Breakwater	548
Alert Rock light buoy N17	549.3
Alexander Islands	630.2
Alexandra Bank light and whistle buoy DAX	688.5
Alice Arm	767
Alice Arm Wharf	768.2
Allan Rocks light and whistle buoy N33	576.4
Allen Point	658
Alliford Bay	782.1
Alwen Creek	34
American Islands	817.5
Amos Island	82
Amos Passage	654.8
Amphitrite Point	135
Anderson Point	109.8
Annacis Island Pile Wall North	366.8
Annacis Island Pile Wall South	365
Annieville Channel Pile Wall North	366.3
Annieville Channel Pile Wall South	366.1
Annieville Channel range	363, 364
Annieville Rock Wall 1	366.5
Annieville Rock Wall 3	366.6
Annieville Rock Wall 4	366.7
Ann Point	40
Arachne Reef	254.3
Aranzazu Banks light buoy EB4	631.4
Aranzazu Banks West light buoy EB2	631.3
Archibald Islands	750
Armstrong Point	50.2
Arrowhead light buoy A29	40.7
Arrow Park	34.5
Ashdown Island	632
Assits Island	153
Atrevida Point	110
Atrevida Reef light buoy Q26	477.5

B	NO.
Bacon Rock light buoy D40	701.2
Baeria Rocks	151
Baird Point	742.5
Bajo Reef light and whistle buoy M56	106
Baker Inlet	670.5
Baker Point	628
Balleenas Islands	490
Bamber Point	557
Banana Bay Reef	13.7
Banks Island Middle	738.5
Banks Island North	737.5
Banks Island Southeast Sector	739.7
Bannock Point	40.6
Bare Point	280
Bark Island	609.8
Barren Island (U.S.)	763
Barrett Rock	703

B	NO.
Base Sand light buoy D10	675.6
Bate Point light buoy P12	445
Baynes Channel North	216.3
Bear Point	521.6
Bear Tooth Creek	476.8
Beaumont Island	604
Beauty Island	168.7
Beaver Island Reef light buoy T3	819
Beaver Point	257
Bedwell Islands	68.5
Bella Coola Breakwater	598.5
Ben Mohr Rock light buoy UK	270
Benson Island	140
Berens Island	206
Berry Point	411
Best Point	412.5
Billard Rock light and whistle buoy M3	68.2
Bilton Point	157
Bird Islet	421.4
Birnie Island	728
Bishop Island light buoy D42	701.5
Blackfish Clan light buoy EF1	748.5
Blackfly Point	665.8
Black Point	47
Blackrock Point	665.4
Blackrock Point Sector	665.41
Blaine Small Boat Harbour light 8 (U.S.)	298.8
Blinkhorn Peninsula	545
Block Head	665.2
Block Islands	741
Blow Reef	609.9
Blue Heron Basin	234.5
Blue Heron Basin Entrance	234.3
Blue Lead Creek	827.5
Boat Bay	544
Boat Bluff Sector	640
Bodega	100.8
Bonilla Island Sector	734
Borde Island	635
Bordelais Islets	174
Borthwick Rock light buoy EB5	631.5
Bosquet Point	584
Boston Point	104
Bougeries Point	58
Bouldery Creek	825.7
Boundary Pass Shoal Isolated Danger light and bell buoy DB (U.S.)	264.5
Boundary Point	168.8
Bowman Creek	27.5
Breakwater Island	433.2
Broad Point West (Hyde Creek) Sector	550.9
Brock Point	48.5
Brockton Island	68.8
Broken Islands	536
Brooke Shoal	765.5
Brotchie Ledge	205
Brown Bay	516.5
Browning Entrance	742
Brown Passage light and whistle buoy D60	751.2
Brownsville light buoy S40	368.5
Brunswick Point	425
Buchholz Rock light buoy M14	73.5
Buckley Bay Ferry Landing	496.2
Bughouse Bay	50
Bull Harbour Entrance	573.6
Bully Island	745
Burial Islet	251
Burnaby Shoal	403
Burns Point	414
Burrard Inlet Cautionary light buoy QB	388

PACIFIC COAST – List of Lights, Buoys and Fog Signals

INDEX

B	NO.
Burrard Inlet Cautionary light buoy QD	391
Burton Approach	32.7
Burton West	33
Bush Rock	771.7
Butterworth Rocks	751

C	NO.
Calamity Point	395
Calamity Shoal light buoy Q65	395.3
Cameron Point	53
Campbell River Breakwater	512
Campbell River Ferry Terminal Dolphin No. 2	512.3
Campbell River Ferry Terminal Dolphin No. 3	512.4
Campbell River North	512.2
Camp Point	523
Canal Island	103
Canoe Pass light buoy T14	308
Canoe Rock	256
Cape Beale	176
Cape Caution	578
Cape Cockburn	455
Cape Farewell	664
Cape Flattery (U.S.)	181
Cape Horn	14.3
Cape Horn	23
Cape Horn	39.5
Cape Lazo East Cardinal light buoy PB	507.5
Cape Mark	616
Cape Mudge North Sector	511.1
Cape Mudge Sector	511
Cape Roger Curtis	417
Cape Scott	66
Cape St. James	770
Captain Island	458
Captain Passage light buoy U62	258.4
Cariboo Island	822
Carmanah Point	180
Came Rock	617.7
Carolina Channel light and whistle buoy Y42	136
Carolina Passage Inner light and bell buoy Y43	136.5
Carraholly Point	415
Carraholly range	415.1, 415.2
Carterer Point	542
Casey Point	704
Cassiar Island	476.4
Cattle Point (U.S.)	221
Cayuse Creek	27
Cecil Patch	676.5
Cedar Creek	821.7
Celia Reef light buoy U14	240.5
Celista Creek	49.5
Central Dixon Entrance ODAS light buoy 46145	801
Central ODAS light buoy 70-5	59
Centre Island	92
Channel Islands	258
Chatham Point	518
Chearnley Passage	749
Chemainus Bay range	282, 283
Chippewa Peninsula	476.5
Cholberg Point	571
Chrome (Yellow) Island range	495, 496
Chrow Islands	139
Chup Point	154
Cinque Islands	517.5
City Reach Inbound range	361, 362
City Reach Outbound range	359, 360
Clark Point	168.4
Clark Point	582

C	NO.
Clarke Rock	447.2
Clerke Peninsula	107
Cliffe Point	68.3
Clio Island	118.5
Clio Point	654.9
Clive Island	246
Clo-oose	179.1
CN Railway Bridge Centre Span East	409.6
CN Railway Bridge Centre Span Northeast	409.4
CN Railway Bridge Centre Span Northwest	409.5
CN Railway Bridge Centre Span Southeast	409.8
CN Railway Bridge Centre Span Southwest	409.9
CN Railway Bridge Centre Span West	409.7
CN Railway Bridge Northeast	409
CN Railway Bridge Northwest	409.3
CN Railway Bridge Sector	409.35
CN Railway Bridge Southeast	409.1
CN Railway Bridge Southwest	409.2
Coal Harbour	404
Coal Island	238
Coal Island light buoy U8	240
Coaster Channel	148
Coffee Creek	15
Coffin Island	297
Colburne Passage light buoy U18	248
Colburne Passage South	248.1
Colliery range	442, 443
Colquhoun Shoal North Cardinal light and whistle buoy DCO	687.1
Comox Aeronautical Beacon	508
Comox Bar light and bell buoy P54	500
Comox Bar range	501, 502
Comox Harbour Breakwater	504
Comox Harbour East Breakwater	504.1
Conconi Reef	266
Connis Islet	744
Connis Rocks	729.5
Cook Point	794
Coolidge Point	600
Coomes Bank light buoy Y11	123.3
Copper Island	50.5
Cornwall Point	659
Cortes Bay	481
Coste Island	654.7
Coste Rocks	654.4
Courtenay River Beacon # 1	504.3
Courtenay River range	505, 506
Cousins Inlet	599.5
Cowichan Bay East Breakwater	249.7
Cowichan Bay West Breakwater	249.8
Cozen Point	373.7
C.P.R. Tunnel	45
Cracroft Point	544.4
Crane Islands	569
Cran Shoal light buoy EB7	631.1
Crescent Beach	299.5
Crescent Channel	299.6
Cridge Passage	665.5
Crispin Rock light buoy UJ	265.5
Crofton	277
Croker Island South	412.6
Croker Point	265.2
Cruikshank Point	50.8
Current Passage Sector	524
Currie Islet (Gosling Rocks)	589
Curwen Island	144.5
Cyril Rock	470

PACIFIC COAST – List of Lights, Buoys and Fog Signals

INDEX

D	NO.
Dall Rocks light and bell buoy E33	612
Danger Reefs	292
D'Arcy Island	226
D'Arcy Shoals light buoy U1	226.3
Darwin Point	774
Davey Rock light buoy N32	569.2
Davidson Point	809
Davidson Rock (U.S.)	220
Dawson Islands	796
Deadman Island	403.5
Deadman Islets	129
Deadman Islet Sector	736.5
Dead Tree Point light and whistle buoy C19	785
Dean Point	527.9
Deas Island range	348.5, 348.6
Deas Point	601
Deas Slough	348.3
Deception Point	824.5
Deep Bay	497
Deep Ridge light buoy UN	257.9
De Horsey Island	678
Delkatla Inlet	793.5
Denman Island	499
Denman Island East Ferry Landing	496.3
Denman Island Ferry Landing	496.1
Dent Islands	531
Departure Bay West Cardinal light buoy PW	445.5
Descanso Bay	438
Devastation Island	721.6
Dibuxante Point	433.8
Dillon Rock	572
Discovery Island	216
Dispatch Island Sector	37
Dixon Entrance West ODAS light buoy 46205	807.1
Dock Island	230
Doctors Point	379.5
Dodge Cove light buoy D50	705.1
Dodge Cove range	706.1, 706.12
Dodge Island light buoy D53	706.3
Donald Islets	76
Donald Point	605
Dorothy Creek	168.3
Dorothy Island	655
Double Island	91
Double Islets	755.2
Dougan Point	631.6
Douglas Channel	652.4
Doyle Island	568
Drew Harbour	485
Drinkwater Creek	168.2
Driver Point	118.3
Dryad Point Sector	611
Duckers Islands	629
Duff Islet	558
Dugout Rocks	581
Dundas Island	730.6
Dundas Point Sector	717
Dunsmuir Point	162
Duntze Rock light and bell buoy 2 (U.S.)	181.4
Dupont Island East	630
Dupont Island West	630.1
Du Vernet Point	714

E	NO.
Earl Ledge	534.3
Earls Cove	460.3
East Copper Island	772
East Cracroft Island range	540, 541
East Dellwood ODAS light buoy 46207	67.4
East Kinahan Island	699
Echo Island	377
Ecstall Island	679
Edgewood East	29
Ediz Hook (U.S.)	190
Ediz Hook light buoy 2 (U.S.)	190.2
Edward Point	596
Egg Island	579
Ehatisaht	93
Ekins Point	428
Emilia Island	653
Encounter Point	49.3
Enfield Rock light and bell buoy D76	719.5
Engineers Point	44.2
English Bay Anchorage East	387.2
English Bay Beach light buoy Q41	388.6
Enterprise Reef	271
Entrance Bluff Sector	659.5
Entrance Island	435
Epsom Point	452
Esperanza Inlet light and whistle buoy M40	88.1
Estevan Point	114
Europa Point	657
Eva Point	660.5

F	NO.
Fair Harbour	87
Fair Harbour Approach	86
Fairview Bifurcation light buoy DE	705.8
False Bay	492
False Creek Sector	390
Fane Island	265.8
Fanny Bay Breakwater	498.5
Fanny Island	542.8
Fanny Point	741.7
Farewell Point	594
Fawcett Point	631.9
Fawn Point	168.5
Fegen Islets	466
Felice Island light buoy Y3	132
Ferguson Point West Cardinal light buoy QC	390.5
Fern Creek	31.5
Fernie Island	236
Fernyhough Point	631.7
Fiddle Reef Sector	215
Finisterre Island	420
Fin Rock	665.3
First Narrows	394
Fisgard Island light buoy V17	198
Fisgard Sector	197
Fishermans Cove	421
Five Mile Point	2
Flagpole Point	597
Flatrock Island	769
Flora Islet	494
Flowery Islet	781
Fog Rocks	591
Folger Island	175
Forbes Island	141
Ford Cove Floating Breakwater North	494.5
Forrest Island	225.4

PACIFIC COAST – List of Lights, Buoys and Fog Signals

INDEX

F	NO.
Fort Point	755.4
Fort St. James	821.5
Fort St. James Breakwater	821.2
Fougnier Point	600.8
Francis Island	137
Francis Point	453
Franklin River	160
Fraser Narrows	6.4
Fraser River light buoy S2	314
Fraser River light buoy S4	319
Fraser River light buoy S6	321
Fraser River light buoy S8	321.5
Fraser River light buoy S10	325
Fraser River light buoy S14	332
Fraser River light buoy S16	336
Fraser River light buoy S19	337
Fraser River light buoy S21	337.5
Fraser River light buoy S23	346.7
Fraser River light buoy S25	344
Fraser River light buoy S28	349
Fraser River light buoy S30	349.5
Fraser River light buoy S32	350
Fraser River light buoy S34	358
Fraser River light buoy SO	312
Fraser River ODAS buoy	354.9
Frederick Island	807.2
Frederick Point	703.5
Freeman Passage	747
Freeman Passage light and bell buoy E98	746.8
Freeman Point	638
French Creek	491
Frigon Islets	74
Fulford Harbour	244
Fulford Harbour Dolphin	244.1
Fulford Reef North Cardinal light buoy VK	215.5

G	NO.
Gabriola Passage East	433.5
Gabriola Reefs light buoy UM	433.1
Galiano	273
Gallows Point	439
Ganges Harbour	261
Garcin Rocks	771
Garry Point West	333
Gayward Rock	81
Genn Islands	684
George Point	803
Georgia Rock light and bell buoy D43	701
Gibson Island light and bell buoy D6	671.6
Gibsons Landing	431
Gibsons Landing Breakwater South	431.5
Gibsons Landing Rock	430
Gil Island NW	665.6
Gillard Islands	530
Gillatt Island	783
Glaholm Islet	615
Goat Island West	476.6
Godkin Point	573
Gold River	113
Goose Island	373.5
Goose Spit	503
Goose Spit	825
Gore Island	110.5
Gore Island West	110.3
Gosse Passage light buoy U9	247.3
Gosse Point	413

G	NO.
Gossip Shoals light and bell buoy U47	276
Goudge Island	237
Governor Rock light buoy U45	290
Gowgaia Point	811.9
Gowlland Point	253
Grace Islands	429
Grace Islet	262
Grant Narrows East	373
Grant Narrows West	372
Grant Reefs light buoy QM	477
Grappler Inlet	171.5
Grappler Rock	285
Grave Point	276.3
Great Central East	168.6
Grebe Islets	421.2
Green Island	730
Greentop Islet	691
Greenwood Point	67.8
Grenville rock light buoy EF2	749.2
Gribbell Island Northeast	661.6
Grief Point	469
Grief Point East	468.5
Griffin Point	645
Griffiths Islet	532
Grindstone Point	712
Gull Rocks	687

H	NO.
Haaksvold Point	603
Haans Islet	780
Haddington Island	550.5
Haddington Island South	550.8
Haddington Reefs light buoy N20	550
Haddington Reefs Pier	550.2
Haggens Point	824
Haig Rock	624
Halfway Point	62
Halsey Point	651.6
Halibut Bank ODAS light buoy 46146	447.5
Hand Island	147
Hand Island Passage	145
Hankin Rock	743
Hanmer Island	675
Hanmer Rocks	752.3
Hanmer Rocks light and whistle buoy D57	753
Hanmer Rocks light and whistle buoy D62	753.1
Hanna Channel	109
Hanson Island East Sector	544.5
Harbott Point	529
Harbourmaster Point	605.5
Harbour Rock	651.5
Hardy Bay	564
Hardy Bay Inner	565
Hardy Bay Inner No. 2	565.2
Haro Strait lighted Junction buoy A (U.S.)	255.1
Haro Strait South Cardinal light buoy VD	216.4
Harris Island	562
Harrison Hot Springs	379
Harris Rock	733
Harrop Point	6
Hartley Bay Breakwater	651.2
Haswell Island	776
Hatch Point NE	249.1
Hatch Point SW	249.2
Hattie Island	757
Havannah Islets	537

PACIFIC COAST – List of Lights, Buoys and Fog Signals

INDEX

H	NO.
Havelock Rock	685.5
Haven Point	49
Hawkesbury Island	652.2
Hayden Passage	119
Hay Point	254
Hazeltine Creek	821.8
Hecate Strait ODAS light buoy 46183	734.5
Helen Point	272
Helen Point	651.9
Helmcken Island North	526
Helmcken Island Sector	525
Helmcken Island South Sector	533
Herbert Reefs	674
Hesquiat Harbour	115.1
Hewitt Island	642.8
Hewitt Rock light buoy EH	642.7
Hickey Point	535
Hiekish Narrows	642.6
Hilton Point	654.2
Hippa Island	807.4
Hocking Point	159
Hodgson Reefs light and whistle buoy D84	724
Hohm Island	166
Hokonson Point	600.6
Hole in the Wall West	528
Holland Rock	690
Holiday Island	731
Hope Point	420.4
Horda Shoals light buoy UD	258.5
Hornby Island Ferry Landing	496.4
Hornby Point	768.6
Horn Island	810.2
Horswell Rock East Cardinal light buoy PL	446.5
Hospital Rock light buoy U30	281
Houston River	111.8
Hudson Island North	294.5
Hudson Rocks	447
Hunt Rock light buoy N35	570.5
Hyde Rock	766
Hyndman Reefs	614

I	NO.
Idol Point	613
Ildstad Islands	69
Imperieuse Rock light buoy P21	488
Indian Reserve	137.5
Inkman Island	375
Inskip Islands range	199, 200
International Boundary light A (U.S.)	302
International Boundary light B (U.S.)	302.5
International Boundary light C (U.S.)	303
International Boundary light D (U.S.)	304
International Boundary light E (U.S.)	304.3
International Boundary light F (U.S.)	304.5
International Boundary light G (U.S.)	305
International Boundary light H (U.S.)	305.5
International Boundary light I (U.S.)	306
Inverness Passage	689
Iphigenia Point (Langara Island)	806
Isabella Island	242
Ivory Island	617

J	NO.
Jacinto Islands	631
Jacinto Point	732
Jack Point	438.5
Jackscrew Island	293.5
Jackson Rock	243
Jaffrey Rock light and whistle buoy E64	622
James Island	227
James Point	559
Jeannette Islands	561
Jennie Chow Island Reef	821
Jesse Island	446
Jewitt Cove	102.5
Joan Point	298
Johnson Channel (Wallace)	594.8
Johnston Creek East	28.5
Jorkins Point	637
Juan de Fuca Traffic Lane Separation light buoy J (U.S.)	180.8
Juan de Fuca Traffic Lane Separation light buoy JA (U.S.)	180.9
Juan de Fuca Traffic Lane Separation light buoy PA (U.S.)	187.5
Junction Point	480

K	NO.
Kaien Island Sector	703.3
Kanaka Bluff	241
Karouk Island	85
Kaslo	17
Kaslo North	18
Kelkpa Point	602
Kellett Bluff (U.S.)	229
Kelowna Breakwater	57
Kelowna Breakwater North Entrance	57.2
Kelowna Breakwater South Entrance	57.1
Kelowna Yacht Club Breakwater	56.5
Kelpie Point	587
Kelp Patch light buoy N22	553.5
Kelp Reef light buoy D63	722.5
Kelp Reefs	224
Kelsey Bay Breakwater	534.5
Kendrick Inlet	102
Kennedy Island	673
Kersey Point	654
Kindakun Point	807.7
Kingcome Point	648
Kingui Island	778
Kirkland Island Breakwater	348.2
Kirkland Island range	348, 348.1
Kirkland Island West	346.5
Kiskosh Inlet	651.7
Kitkatla Boat Harbour light buoy E95	745.5
Kitkatla Islands East	745.1
Kitkatla Islands West	745.3
Kitsilano Base	389
Kitsilano light buoy Q52	388.1
Kiwash Island	590
Klewnuggit	669
Knapp Island light buoy U10	247
Kokanee Narrows	5
Kokanee Point East	5.3
Kooh Rock light buoy Y51	169
Kootenay Bay Breakwater	12
Kootenay Landing Outer	13.3
Koskimo Islands	68.6
Kuhushan Point	509
Kunakun Point	807.5
Kunechin Islets	464
Kuskonook	13.4

PACIFIC COAST – List of Lights, Buoys and Fog Signals

INDEX

K	NO.
Kwakume Point	586
Kwuna Point	782
Kyuquot Channel light and whistle buoy M38	84

L	NO.
Ladysmith Harbour Floating Breakwater	296.7
Langara Point	807
Laperouse Bank ODAS light buoy 46206	176.5
Lardeau	20
Larsen Harbour	736
Laurel Point	209
Law Islands	615.2
Lawn Point light and bell buoy C18	786
Lawn Point light and whistle buoy C16	787
Lawn Point Sector	787.5
Lawyer Islands North	685.3
Lawyer Islands South	684.5
Lax Kw'alaams light buoy D91	727
Leading Point	635.3
Leading Point	755.8
Learmonth Island	797
Leeson Point	70
Legace Point	637.3
Legge Point	639
Lennard Island	134
Levy Point	633
Lewis Passage	665.7
Lewis Point	546
Lewis Reef	213
Liddle Island	765.7
Lime Kiln (U.S.)	222
Limestone Island	154.8
Lions Gate Bridge Inbound Sector	392.6
Lions Gate Bridge, Northeast – Outbound Bridge Wing	393.7
Lions Gate Bridge, Northwest – Inbound Bridge Wing	392.8
Lions Gate Bridge Outbound Sector	393.5
Lions Gate Bridge, Southeast – Outbound Bridge Wing	393.6
Lions Gate Bridge, Southwest – Inbound Bridge Wing	392.7
Little Group Rock	230.5
Little Zero Rock light buoy V30	222.8
Lizard Point	555.8
Lizard Point	754
Logan Rock	630.5
Lombard Point	621
Lone Tree Point	164
Long Harbour	260
Long Island	376
Lookout Island	78
Lookout Point	422
Lord Rock (U.S.)	761
Lorte Island	531.5
Lower Whatshan Sector	31
Low Island	775
Luard Shoal light and whistle buoy E63	620
Lucy Islands	719
Lucy Islands North	719.2
Lund	479
Lund Breakwater Centre	478.3
Lund Breakwater North	478.4
Lund Breakwater South	478.2
Lyall Island	532.2
Lyall Point	146
Lynx Bay	826

M	NO.
Macktush Creek	161
Maitland Island	652.5
Major Brown Rock	583
Major Islet	479.2
Makwazniht Island	72
Malibu Rapids	459
Mandarte Island East Cardinal light buoy UT	225.1
Mandarte Island North	225.2
Manhattan Point	56
Maple Bay Speed Control light buoy	276.12
Maple Point-	635.5
Maple Spit light buoy P39	497.5
Mara Point	46.5
Marble Island	807.6
Maritime Discovery Centre	167
Marked Tree Bluff	677
Marktosis	121
Mary Anne Point	274
Mary Point	661
Mary Tod Island	214
Masset Harbour Entrance light buoy C31	791.5
Masset Harbour Entrance range	792, 792.1
Masset Harbour light and bell buoy C29	791.3
Masterman Islands	563
Mate Island	117
Matilda Inlet	120
Maude Island (Nanoose Harbour)	486
Maud Island	516
Maud Island South	515.5
Maurus Channel	125
McBride Bay	97.8
McCoy Cove Sector	779
McCreight Point	741.3
McEwan Rock	577
McHarg Bank light buoy E88	740.5
McInnes Island	619
McIntosh Rock	711.5
McKay Island	119.4
McMullen Point	517
McNiffe Rock	73.4
Meares Spit light buoy Y8	126
Merry Island	449
Metlakatla Entrance light buoy D67	718.5
Metlakatla Sector	718
Middle Nomad ODAS light buoy 46004	807.17
Middle Reef light buoy M41	89
Middle River Head	840
Middle River Mouth	830
Mill Bay	755.6
Millstone Creek light buoy P11	444.5
Millstone light buoy P9	444
Mission Creek light buoy E10	57.6
Mist Rock	74.5
Money Point	651
Monks Islet	123
Moore Island	746
Morehouse Rock light and bell buoy EC	627
Moresby Island West ODAS light buoy 46208	812
Morfee Island	124
Mouat Point	257.5
Muchalat Inlet	111
Muchalat Inlet East	112
Muchalat Inlet South Shore	112.2
Mystery Reef light and bell buoy Q25	478

PACIFIC COAST – List of Lights, Buoys and Fog Signals

INDEX

N	NO.
Nahwitti Bar light and whistle buoy MA	575
Nahwitti Point	574
Nakusp light buoy A26	39
Nanaimo Harbour Entrance	440
Nanaimo Harbour Sector	441.6
Nanakwa Shoal ODAS light buoy 46181	654.5
Nanoose Harbour	487
Napier Point	607
Naramata Breakwater	59.3
Neah Bay (U.S.)	182
Needles Sector	29.5
Neill Ledge bifurcation light buoy NP	551
Neill Rock light buoy N21	551.3
Nelson East	1.3
Nelson Rock	456
Nepean Rock South Cardinal light and bell buoy EM	741.5
New Bella Bella Rock light buoy E19	610.5
New Cut inbound range	338, 338.5
New Cut Outbound range	327, 328
New Dungeness (U.S.)	217
New Westminster Railway Swing Bridge	368
Niagara Creek	827
Nicholson (Hoonoes) Island	604.2
Nimpkish Bank	549
Nine Mile Point	4
Nine Mile Point	49.2
Noble Islets	567
Nootka	105
North Arm Approach	824.2
North Arm Breakwater	382
North Arm Inner (Easterly)	385
North Arm Third	384
Northeast Point	467
Northern ODAS light buoy 70-6	54.5
North Ferry Landing Sector	815
North Hanmer	675.3
North Nomad ODAS light buoy 46184	807.15
North Rachael Island	688
North Reef	284
Northside Jetty 1A	313.5
Northside Jetty 3	315
Northside Jetty 3A	316
Northside Jetty 5	317
Northside Jetty 5A	318
Northside Jetty 7	320
Northside Jetty 7A	322
Northside Jetty 11	326
Northside Jetty 13	329
Northwest Rocks	735
Norway Island	286.5
Nose Point	259
Nuchatlitz	90
Numas Islands	559.5

O	NO.
Ormiston Point	667
Osborne Island	752.2
Otter Passage	740
Oval Bank West Cardinal light and bell buoy EOB	747.5

P	NO.
Pachena Point	178
Paige Point Sector	741.8
Pam Rock	424
Panther Point light buoy U44	293
Parizeau Point	705
Parry Passage	805
Parry Patch Sector	640.5
Parson Island	544.6
Patey Rock	249
Patos Island Sector (U.S.)	265
Patricia Bay Breakwater	251.5
Patrol Islet light buoy U16	248.2
Peachland North Breakwater	58.3
Pearse Canal Island	753.5
Pearson Point	768
Peile Point	268
Pellow Islets light buoy U15	256.5
Pelly Island	208
Pender Harbour	454
Peninsula Point	825.4
Penticton Breakwater	64.3
Pepin Point	710.5
Perrin Anchorage	617.5
Peter Point	672.5
Peterson Islet	534
Petrel Point	738.3
Petrel Rock light and bell buoy D39	700
Phillimore Point	269
Philips Point Sector	703.7
Piers Island light buoy U12	245
Pill Point	152
Pine Island	576
Pitt Island (Grenville Channel)	670
Pitt Lake light buoy L11	372.5
Pitt Lake light buoy L15	373.1
Pitt Lake light buoy L20	373.2
Pitt Lake light buoy L21	373.25
Pitt Lake light buoy L23	373.4
Pitt Lake North light buoy L24	373.3
Pitt Point	671
Pitt Point light buoy D3	671.2
Pitt River Cautionary light buoy LA	372.8
Plato Island	823
Plover Point	665.1
Pocahontas Point	156
Point Atkinson	386
Point Cowan	418
Point Cumming	650
Pointer Island	592
Pointer Rocks	729
Point Fairfax	254.5
Point Grey light and bell buoy Q62	387
Point Partridge (Whidbey Island) (U.S.)	217.5
Point Roberts (U.S.)	301
Point Roberts light and bell buoy 4 (U.S.)	300
Polly Point	165
Popham Island	432
Porlier Pass light and bell buoy U41	287
Porlier Pass range	288, 289
Porpoise Channel East	698

O	NO.
Observatory Inlet	764
Octopus Point	276.1
Odium Island	588
Ogden Point Breakwater	204
Ohlsen Point	71
Okanagan Landing Cautionary light buoy EA	51.5
Okanagan Landing Cautionary light buoy EB	51.6
Okeover Inlet	479.7
Oldfield Breakwater	706.2
Olsen Creek	476.7
One Tree Islet	726.2

PACIFIC COAST – List of Lights, Buoys and Fog Signals

INDEX

P	NO.
Porpoise Channel Entrance	696
Porpoise Channel West	697
Porpoise Harbour	693
Porpoise Harbour range	694, 695
Port Clements Breakwater	795.3
Port Douglas Channel	380
Port Hardy Aeronautical Beacon	554
Port Hardy Boat Basin Aeronautical Beacon	566.2
Port Hardy Boat Basin North	566
Port Hardy Boat Basin South	566.1
Portlock Point	267
Port Mann Training Dyke Lower	369
Port Mann Training Dyke Upper	370
Port McNeill Breakwater	551.5
Port Moody	416.5
Port San Juan light and whistle buoy YK	183
Port Simpson Breakwater	726.7
Port Washington	266.5
Powell Lake North	476.9
Powell River Floating Breakwater	476.35
Powell River Floating Breakwater Entrance North	476.2
Preedy Harbour	295
Prideaux Island	149
Prince Rupert Aeronautical Beacon	720
Princesa Channel	101
Principe Channel	739
Procter	10
Procter Light	8.5
Procter Middle Ground	7
Procter Sector	8.3
Prospect Point	392
Pryce Channel	527.2
Pulteney Point	553
Purfleet Point	355.9
Purfleet Point range	356, 357

Q	NO.
Quarry Point	644
Quartzite Point	48
Quathiaski Cove	512.5
Quatsino	68
Quatsino Narrows	70.5
Queen Charlotte City Breakwater	782.7

R	NO.
Race Passage East	522.5
Race Point	515
Race Rocks	189
Race Rocks East Cautionary light buoy VG	192
Race Rocks South Cautionary light buoy VF	189.5
Rachael Island South Cardinal light and whistle buoy DSO	687.3
Ralston Islands South	738.7
Ramsbotham Islands	626
Ramsden Point	755
Rattlesnake Island	62.5
Ray Point range	538, 539
Rebecca Rock	471
Reception Point	448.8
Redcliffe Point	646
Reedman Point	51
Reed Point	416
Reef Island (U.S.)	756

R	NO.
Reef Point Sector	639.8
Refuge Cove	479.8
Refuge Island Boat Harbour Sector	799
Regatta Rocks	611.7
Renata North	27.3
Renata South	27.2
Repulse Point light buoy P42	498
Retaskit	65
Rhinoceros Point	14
Richard Rock	144
Richards Point	765
Ridley Island light and bell buoy D27	698.5
Ripple Point	521
Riverside East	409.95
Rix Island	656
Roberson Point Sector	716
Roberts Bank	309
Roberts Bank Cautionary light buoy TA	309.5
Roberts Bank Cautionary light buoy TB	307.7
Roberts Bank Entrance range	307.91, 307.92
Roberts Bank light buoy T1	307.9
Roberts Bank light buoy T2	307.2
Roberts Bank light buoy T4	307.3
Roberts Bank light buoy T6	307.4
Roberts Bank light buoy T8	307.5
Roberts Bay	230.6
Roche Point	412
Rock Point	519
Rogers Reef	433.3
Rolston Island	81.5
Rooney Point	793.3
Rosario Strait Traffic Lane Entrance light buoy R (U.S.)	187
Rosedale Rock light buoy V15	189.1
Rose Island Passage Bifurcation light buoy DF	726.1
Rosenfeld Rock light buoy U59	263
Rose Point light and bell buoy C26	791
Rose Spit East Cardinal light and whistle buoy CUT	790
Round Island	555
Rugged Islands	75
Rugged Point	83
Rushton Island light and bell buoy D72	753.2
Rushton Island light and bell buoy D75	753.3
Ryan Point Reef	723

S	NO.
Sainty Point	665
Salmon Arm Approach light buoy E26	43.5
Salmon Arm Inner	43
Salmon Arm range	42.8, 42.9
Salter Point	103.5
Saltery Bay	456.6
Saltspring Island East Sector	291.1
San Carlos Point	108
Sand Heads	311
Sand Heads light and bell buoy S1	310
Sand Island light buoy A18	33.5
Sand Spit	813
Sandspit Aeronautical Beacon	784
Sangster Island	490.3
San Jose Islets	170
Santiago	99.5
Sapperton Bar Dyke	371
Sarah Island	643
Saturna Island Sector	264
Saunders Creek	668
Saunders Island light buoy E20	610

PACIFIC COAST – List of Lights, Buoys and Fog Signals

INDEX

S	NO.
Savary Island Wharf	478.5
Sawmill Point	11.5
Scarlett Point	570
Schooner Cove Breakwater	488.3
Schooner Reefs	488.5
Schroeder Point	19
Scotch Creek	50.7
Scroggs Rocks	196
Scudder Point	773
Seabird Rocks	177
Seal Cove	711
Seal Rocks	748
Sea Otter Cove	67
Seapool Rocks light and whistle buoy Y49	173
Sechelt Islets	462
Second Narrows	410
Second Narrows East	410.5
Second Narrows Highway Bridge East	408.55
Second Narrows Highway Bridge Northeast	408.7
Second Narrows Highway Bridge Northwest	408.8
Second Narrows Highway Bridge Southeast	408.53
Second Narrows Highway Bridge Southwest	408.54
Second Narrows Highway Bridge West	408.6
Second Narrows West Directional	408.51
Secret Cove Entrance	450.5
Selma Park Breakwater	448.5
Selwyn Point	777
Semiahmoo Bay (U.S.)	299
Senanus Island	252
Sentry Shoals ODAS light buoy 46131	509.5
Separation Head	516.6
Separation Point	250
Serpent Point	593
Seven Mile Point	3
Seymour Island	542.5
Shag Rock	804.6
Shalath Approach	65.2
Sharp Point	117.5
Shears Islands	143
Sheers Island	374
Sheringham Point	186
Shkegaum Bay range	715, 715.1
Shoal Point	207
Shoal Point	367
Shorts Point	51.7
Shrub Island	722
Shuswap Channel	46
Shute Reef	248.3
Sicamous Narrows	45.5
Sidney Breakwater	230.7
Sidney Channel light buoy U2	228
Sidney Spit	230.3
Silva Bay	434.3
Sisters Islets	493
Sisters Point	604.5
Skaha Lake Breakwater	64.4
Skipjack Island (U.S.)	264.3
Skookumchuck Narrows	461
Skookum Island	463
Slippery Rock	725
Sloop Islet	795
Smith Island (U.S.)	219
Smith Island Reef	818.5
Smith Point	38.5
Snag Bay	28
Snake Island	436
Snake Island Reef light and bell buoy P2	437
Snug Cove	419
Snug Cove North	419.5

S	NO.
Sointula Breakwater	552.5
Solander Island	77
Somass River	168.1
Sooke Harbour Inner range	188.2, 188.22
Sooke Harbour Outer range	188.1, 188.12
South Bay	782.3
South Brooks ODAS light buoy 46132	87.5
South Cod Reef South Cardinal light buoy US	225.3
Southern ODAS light buoy 70-1	63.5
Southey Point	286
South Hecate Strait ODAS light buoy 46185	621.5
South Moresby ODAS light buoy 46147	769.5
South Nomad ODAS light buoy 46036	177.5
South Rachael Island	687.5
Sowchea Bay light buoy T1	821.3
Spanish Bank	387.01
Spanish Bank No.2	386.3
Spencer Creek	156.5
Spider Channel	588.7
Spilsbury Point	481.5
Spire Ledge light and bell buoy D47	702
Split Head (Separation Point)	641
Spring Cove light buoy Y45	137.3
Squally Point	63
Squamish Approach	425.5
Squamish range	426, 427
Squamish Terminal No. 1	427.4
Squamish Terminal No. 2	427.5
Squamish Terminal range	427.1, 427.2
Stamp Narrows	163
Staniforth Point	660
Starling Point	118
Star Point	155
Steamboat Island	44.6
Steamer Point	94
Steep Island	514
Stenhouse Shoal light and whistle buoy D59	751.1
Steveston Breakwater	335
Stewart	759
Stewart Dolphin West	760
Stewart Narrows East	651.3
Stewart Narrows West	651.4
Stick Islet	745.4
Stockham Island	127
Story Point	608
Straggling Islands	73
Strait of Juan de Fuca lighted buoy 4 (U.S.)	189.7
Striae Islands	798
Strickland Creek East	5.6
Stubbs Rock light buoy C40	795.5
Stubbs Spit light buoy Y25	128
Sturgeon Bank light buoy T10	380.5
Summerland Breakwater	58.1
Summerland North Breakwater	58.5
Sunny Island	595
Surgeon Islets	560
Susan Rock	618
Sutil Point light and bell buoy Q20	482
Sutlej (Deadman) Point	598
Sutton Rock light buoy Y44	138
Swale Rock	150
Syringa Creek	26

T	NO.
Table Hill	737.1
Tachie River	818
Tachie River Head	836

PACIFIC COAST – List of Lights, Buoys and Fog Signals

INDEX

T	NO.
Tahsis Narrows	99
Tahsis Narrows North	98
Tahsis Narrows South	98.3
Takla Narrows	845
Tasu Narrows	809.3
Tasu Sound	810
Tattenham Ledge light buoy Q51	451
Tcenakun Point	808
Teal Island	594.5
Templar Channel light buoy Y2	133
Tenas Island	642
Ten Mile Point	158
Terminal Dock East	408.5
Texada Island	465.5
Thrasher Rock	433
Thulin Passage	479.5
Tibbs Islet	122
Tilbury Inbound	352.9
Tilbury range 1	351, 352
Tilbury range inbound	353, 354
Tofino Breakwater	129.9
Tolmie Channel Sector	641.5
Tom Island	666
Tomkinson Point	662
Tom Point Sector	225
Tonquin Island light buoy Y1	133.5
Toquaht Bay	142
Traders Cove	55
Tree Bluff light and bell buoy D86	726
Tree Point (U.S.)	762
Trevor Channel Entrance	172.5
Trial Islands	212
Tribune Rock	569.3
Triple Islands	752
Trivett Point	649
Trout Creek	64
Tsawwassen	307.13
Tsawwassen Ferry Breakwater	307.1
Tsawwassen Ferry South	307.15
Tsehum Harbour	233
Tsehum Harbour Entrance	234.1
Tsowwin Narrows	100
Tsowwin Narrows West	100.2
Tuck Inlet Narrows	710.6
Tuck Inlet North	710.7
Tugboat Island	434
Tugwell Reef light and bell buoy D61	721
Tulip Point	26.5
Tuna Point	543
Turn Island	518.5
Turn Point (U.S.)	255
Tuzo Rock	210
Twin Bays	13.5
Twin Islands	412.4
Two Mile Point	1
Tyee Point	423
Tyee Point	522.2
Tyee Spit range	512.6, 512.7
Tyee Spit South Breakwater	511.3

U	NO.
Uganda Passage	483
Upper Whatshan Sector	30
Upwood Point	465
Useless Point	686
UVic Beverley ODAS light buoy	136.7

U	NO.
UVic Campbell ODAS light buoy	134.5
UVic Sombrio ODAS buoy	183.7

V	NO.
Vancouver Approach Cautionary light buoy QA	385.5
Vancouver Rock light and whistle buoy E54	636
Vansittart Point	522
Vedder Rock	379.3
Venn Passage	713
Vernaci Island	104.8
Verney Passage East	661.5
Verney Passage West	661.4
Victoria Aero Beacon	235
Victoria Harbour Cautionary light buoy VH	203
Victoria Harbour Entrance light buoy V21	204.5
Victoria Harbour Traffic Scheme Cautionary light buoy #1	208.2
Victoria Harbour Traffic Scheme Cautionary light buoy #2	208.4
Victoria Harbour Traffic Scheme Cautionary light buoy #3	208.6
Victoria Harbour Traffic Scheme Cautionary light buoy #4	208.8
Victoria Harbour Traffic Scheme Cautionary light buoy #5	208.9
Victoria Shoal light buoy U43	291.3
Victor Island	112.4
Virago Rock Sector	289.3

W	NO.
Waddington Channel	527.7
Wain Rock	248.6
Walkem Islands	520
Walker (Camp) Island	606
Walker Rock	290.9
Walker Rock Sector	291
Wall Islands	628.5
Walsh Rock	624.8
Watcher Island	580
Watson Rock	672
Wearing Point	599
Wedge Island	556
Wedge Point Sector	639.3
Wentworth Rock light and whistle buoy N31	561.4
West Arm Approach	10.3
Westbank Breakwater	57.3
Westerly	381
West Redonda Island	527
West Sea Otter ODAS light buoy 46204	582.5
Westview Harbour North	476
Westview Harbour South	472
Whale Rock bifurcation light buoy VC	202
Whaletown Bay	483.2
Whaletown Bay Entrance	483.3
Wheeler Island	738
Whidbey Island Aeronautical Beacon (U.S.)	218
Whiffin Spit	188
Whippoorwill Point	378
Whiskey Island	54
Whiskey Point	41
White Islets	448
White Point	592.5
Whiterock Breakwater	299.7
Whiterock Passage	484
Whiterock Passage range 1	484.1, 484.2
Whiterock Passage range 2	484.3, 484.4
Whitesand Island	730.5

PACIFIC COAST – List of Lights, Buoys and Fog Signals

INDEX

W	NO.
Wiah Point	800
Wiah Point light and bell buoy C50	798.8
Wilbraham Point	450
Wilby Shoals light buoy P60	510
Wickaninnish Island	132.5
Wilfred Point	516.3
Williamson Passage	110.7
Wilson Rock light and bell buoy E75	625
Windy Point	739.5
Wing Dam range	323, 324
Wizard Islet	171
Wolf Clan light buoy EF5	749.4
Woodbury Point	16
Woodlands	412.3
Woodward Island	345
Woodward Island Inbound range	340, 341
Woodward Island North	339
Woodward Island Outbound range	342, 343
Work Island	647

Y	NO.
Yellow Bluff Sector	549.2
York Point	634

Z	NO.
Zeballos Inlet	96
Zeballos Inlet North	97
Zeballos Inlet South	95
Zero Rock	223
Zuciarte Channel	109.5
Zuciarte Channel South	108.5

PACIFIC COAST – List of Lights, Buoys and Fog Signals

INDEX OF LIGHT BUOYS BY DESIGNATORS

#	NO.
1	208.2
2 (U.S.)	181.4
2 (U.S.)	190.2
2	208.4
3	208.6
4 (U.S.)	189.7
4	208.8
4 (U.S.)	300
5	208.9
70-1	63.5
70-5	59
70-6	54.5
46004	807.17
46036	177.5
46131	509.5
46132	87.5
46145	801
46146	447.5
46147	769.5
46181	654.5
46183	734.5
46184	807.15
46185	621.5
46204	582.5
46205	807.1
46206	176.5
46207	67.4
46208	812

A	NO.
A (U.S.)	255.1
A (U.S.)	302
A18	33.5
A26	39
A29	40.7

B	NO.
B (U.S.)	302.5

C	NO.
C (U.S.)	303
C16	787
C18	786
C19	785
C26	791
C29	791.3
C31	791.5
C40	795.5
C50	798.8
CUT	790

D	NO.
D (U.S.)	304
D3	671.2
D6	671.6
D10	675.6
D24	692
D27	698.5
D40	701.2
D39	700

D	NO.
D43	701
D47	702
D50	705.1
D53	706.3
D57	753
D59	751.1
D60	751.2
D61	721
D62	753.1
D63	722.5
D67	718.5
D72	753.2
D75	753.3
D76	719.5
D84	724
D86	726
D91	727
DAX	688.5
DB (U.S.)	264.5
DCO	687.1
DE	705.8
DF	726.1
DSO	687.3

E	NO.
E (U.S.)	304.3
E10	57.6
E19	610.5
E20	610
E26	43.5
E33	612
E54	636
E63	620
E64	622
E75	625
E88	740.5
E95	745.5
E98	746.8
EA	51.5
EB	51.6
EB2	631.3
EB4	631.4
EB5	631.5
EB7	631.1
EC	627
EF1	748.5
EF2	749.2
EF5	749.4
EH	642.7
EM	741.5
EOB	747.5

F	NO.
F (U.S.)	304.5

G	NO.
G (U.S.)	305

H	NO.
H (U.S.)	305.5

PACIFIC COAST – List of Lights, Buoys and Fog Signals

INDEX OF LIGHT BUOYS BY DESIGNATORS

I	NO.
I (U.S.)	306

J	NO.
J (U.S.)	180.8

L	NO.
LA	372.8
L11	372.5
L15	373.1
L20	373.2
L21	373.25
L23	373.4
L24	373.3

M	NO.
M3	68.2
M14	73.5
M38	84
M40	88.1
M41	89
M56	106
MA	575

N	NO.
N17	549.3
N20	550
N21	551.3
N22	553.5
N31	561.4
N32	569.2
N33	576.4
N35	570.5
NP	551

P	NO.
P2	437
P9	444
P11	444.5
P12	445
P21	488
P39	497.5
P42	498
P54	500
P60	510
PA (U.S.)	187.5
PB	507.5
PL	446.5
PW	445.5

Q	NO.
Q20	482
Q25	478
Q26	477.5
Q41	388.6
Q51	451
Q52	388.1

Q	NO.
Q62	387
Q65	395.3
QA	385.5
QB	388
QC	390.5
QD	391
QM	477

R	NO.
R (U.S.)	187

S	NO.
S1	310
S2	314
S4	319
S6	321
S8	321.5
S10	325
S14	332
S16	336
S19	337
S21	337.5
S23	346.7
S25	344
S28	349
S30	349.5
S32	350
S34	358
S40	368.5
SO	312

T	NO.
T1	307.9
T1	821.3
T2	307.2
T3	819
T4	307.3
T6	307.4
T8	307.5
T10	380.5
T14	308
TA	309.5
TB	307.7

U	NO.
U1	226.3
U2	228
U8	240
U9	247.3
U10	247
U12	245
U14	240.5
U15	256.5
U16	248.2
U18	248
U30	281
U41	287
U43	291.3
U44	293
U45	290
U47	276

PACIFIC COAST – List of Lights, Buoys and Fog Signals

INDEX OF LIGHT BUOYS BY DESIGNATORS

U	NO.
U59	263
U60	258.2
U62	258.4
UD	258.5
UJ	265.5
UK	270
UM	433.1
UN	257.9
US	225.3
UT	225.1

V	NO.
V15	189.1
V17	198
V21	204.5
V30	222.8
VC	202
VD	216.4
VF	189.5
VG	192
VH	203
VK	215.5

Y	NO.
Y1	133.5
Y2	133
Y3	132
Y8	126
Y11	123.3
Y25	128
Y42	136
Y43	136.5
Y44	138
Y45	137.3
Y49	173
Y51	169
YK	183