

*Preliminary Edition*


# Products and Services

*Census  
Recensement*

*Canada 1986*

99-102E

# Reference



Statistics  
Canada Statistique  
Canada

*MAUREEN DANIS*

Canada



Statistics Statistique  
Canada Canada


---

Census  
Recensement  
Canada 1986

*Reference*

# Products and Services

*Preliminary Edition*



---

Published under the authority of the Minister of  
Supply and Services Canada

© Minister of Supply and Services Canada, 1987

March 1987  
8-4600-503

Price: Canada, \$10.00  
Other Countries, \$11.00

Catalogue 99-102E

ISBN 0-660-12251-0

Ottawa

La version française est disponible sur demande  
(n° 99-102F au catalogue).

---

## TABLE OF CONTENTS

	Page
<b>INTRODUCTION</b> .....	1
<b>I. PUBLICATIONS</b> .....	5
• Publication Titles .....	7
• Content of Publications .....	21
<b>II. OTHER DATA PRODUCTS</b> .....	53
• Basic Summary Data Products .....	57
• Semi-custom Data Products .....	65
• Custom Products .....	71
<b>III. GEOGRAPHIC PRODUCTS</b> .....	73
• Publications .....	75
• Computerized Files .....	75
• Maps .....	77
• Services .....	81
<b>IV. GEOCARTOGRAPHIC PRODUCTS</b> .....	83
• Maps .....	85
• Machine-readable Files .....	85
• Services .....	86
<b>APPENDICES</b> .....	87
A. Profile: Census Divisions and Subdivisions - 100% data .....	88
B. Reference Map Series .....	95
C. Customized Maps .....	103
<b>INDEX</b> .....	105
<b>FOR MORE INFORMATION</b> .....	129
• User Services .....	129
• Depository Libraries .....	131
• Regional Reference Centres .....	135
<b>ORDER FORM</b> .....	137

## **INTRODUCTION**

This publication provides users with information on all 1986 Census products and services available and how to order them.

### **The 1986 Census**

The 1986 Census was the first mid-decade census to undertake detailed enumeration. Data on demographic, social and economic characteristics, as well as on dwellings, were collected from Canadians. The information is recorded on two data bases, the 100% data base and the 20% sample data base.

The 100% data base includes general demographic, dwelling and household data (for example: age, sex, marital status, mother tongue and structural type of dwelling) collected from the entire population.

The 20% sample data base includes the general demographic data, detailed socio-economic data (for example: ethnic origin, labour force activity, schooling, income and dwelling) collected from one-fifth of the population.

The range of the 1986 Census products and services differs somewhat from the 1981 Census. The major changes are:

- a 40% reduction in the number of publications;
- the replacement of the 1981 Census Summary Tapes program by the Basic Summary Cross-tabulations;
- improvements in the Custom Tabulations Service;
- the implementation of a new Semi-custom product line.

All data compiled by Statistics Canada are subject to confidentiality procedures under the provisions of the Statistics Act which prohibit the disclosure of any information that could identify an individual.

## **Purpose of the Preliminary Edition**

While the focus of this publication is on the products and services available from the 100% data base, it also presents an overview of the anticipated products and services that will be available from the 20% sample data base.

The final range of the products and services will be published in a final edition, at the beginning of 1988, before the release of the sample data.

## **How to Use This Publication**

### **Structure**

- This publication is divided into four different sections by type of product.
- Each section is then subdivided into parts by product or service offered.
- There is a general table of contents at the beginning of the document, a title page at the beginning of each section, three appendices and an index.

### **Content**

- Each section begins with a short overview.
- There is a description of each product and service.
- Catalogue numbers or map series, release dates and prices\* are also listed.
- Table headings and maps are listed.
- There is a listing of services to contact for further information.
- An order form and a comments card are provided.

---

\* In certain cases, the prices were omitted as they were not available before going to print.

**Availability of Data**

Products	Date
<u>PUBLICATIONS</u>	
Interim Population Counts	January 1987
Final Population Counts	April 1987
Progressive release of the data collected from all households (100%)	From July 1987 to December 1987 (For more details, consult Section I.)
Progressive release of the data collected from a sample of households (20%)	From April 1988 to May 1989 (For more details, consult Section I.)
<u>OTHER DATA PRODUCTS</u>	
Basic Summary Cross-tabulations	
- 100% data	Starting summer 1987
- 20% sample data	Starting spring 1988, to be released progressively by group as the data become available.  (For more details, consult Section II.)
Profiles for Standard Geographic Areas	
- 100% data	Available at the same time as the published versions.
- 20% sample data	Available at the same time as the published versions.  (For more details, consult Sections I and II.)
Semi-custom Products	
Cross-tabulations	
- 100% data	Produced upon request - starting summer 1987
- 20% sample data	Produced upon request - starting spring 1988, to be released progressively by group as the data become available.  (For more details, consult Section II.)

**Availability of Data - Concluded**

Products	Date
<p><b>Profiles</b></p> <ul style="list-style-type: none"> <li>- 100% data</li> <li>- 20% sample data</li> </ul>	<p>Produced upon request - starting end of summer 1987</p> <p>Produced upon request - available at the same time as the published versions.</p> <p>(For more details, consult Sections I and II.)</p>
<p><b>Custom Products</b></p> <ul style="list-style-type: none"> <li>- 100% data</li> <li>- 20% sample data</li> </ul>	<p>Produced upon request - starting July 1987</p> <p>Produced upon request - starting April 1988, to be released progressively by group as the data become available.</p> <p>(For more details, consult Section II.)</p>

**How to Order**

To obtain publications, use the order form at the end of the present document or contact any of the Regional Reference Centres. Requests must be sent to the address indicated on the order form. Publication numbers and prices are listed in Section I.

To buy any other census products, contact the nearest Regional Reference Centre or the User Services indicated in the section "For More Information", on page 129.

**Other Sources of Census Publications**

While data users making extensive use of census information may wish to purchase their own copy of census publications, copies are also available in many reference centres. In addition to the Statistics Canada Regional Reference Centres, complete sets of census publications are available at any of the more than 52 libraries across Canada and in other countries that automatically receive all federal government publications free of charge. A list of these libraries is provided in the section "For More Information". In addition, more than 300 other local libraries receive, free of charge, selected census publications of particular local interest.

## **I. PUBLICATIONS**

- **Publication Titles**
- **Content of Publications**



## PUBLICATION TITLES

### Introduction

This section lists all publications that will be available in the next two years. The publications fall into five main groups which are, in turn, broken down into series.

For each series, the necessary ordering information is listed: the catalogue number, the title or subject of the publication, the price and release date of each. Information pertaining to the publications of the 20% sample data is subject to change. Its final content and prices will be provided in the final edition of the 1986 Census Products and Services, scheduled to be released early in 1988.

Main Groups	Series
- Population and dwelling counts	- Population - Place Name Reference Lists
- Population and dwelling characteristics	- The Nation - Special Interest - Profiles
- Analytical products	- Metropolitan Atlas - Content
- Reference products	- Reference
- Geographic reference products	- Geographic Reference

POPULATION AND DWELLING COUNTS

Catalogue Number	Publication	Price \$	Release Date
<b>Series</b>	<b>- Population</b>		
	<u>Population and Dwelling Counts - Canada</u>		
92-101	Census Divisions and Subdivisions	43.00	3rd Quarter 1987
92-102	Federal Electoral Districts	22.00	3rd Quarter 1987
92-103	Federal Electoral Districts and Census Enumeration Areas	80.00	3rd Quarter 1987
92-104	Census Metropolitan Areas and Census Agglomerations	24.00	3rd Quarter 1987
92-105	Unincorporated Places	57.00	3rd Quarter 1987
	<u>Population and Dwelling Counts - Provinces and Territories</u>		
92-109	Newfoundland	27.00	3rd Quarter 1987
92-110	Prince Edward Island	21.00	3rd Quarter 1987
92-111	Nova Scotia	21.00	3rd Quarter 1987
92-112	New Brunswick	25.00	3rd Quarter 1987
92-113	Quebec	61.00	3rd Quarter 1987
92-114	Ontario	46.00	3rd Quarter 1987
92-115	Manitoba	25.00	3rd Quarter 1987
92-116	Saskatchewan	39.00	3rd Quarter 1987
92-117	Alberta	29.00	3rd Quarter 1987
92-118	British Columbia	36.00	3rd Quarter 1987
92-119	Yukon	18.00	3rd Quarter 1987
92-120	Northwest Territories	20.00	3rd Quarter 1987

**POPULATION AND DWELLING COUNTS - Concluded**

---

<b>Catalogue Number</b>	<b>Publication</b>	<b>Price \$</b>	<b>Release Date</b>
<b>Series</b>	<b>- Place Name Reference Lists</b>		
92-121	Atlantic Provinces	37.00	2nd Quarter 1988
92-122	Quebec and Ontario	40.00	2nd Quarter 1988
92-123	Western Provinces and the Territories	34.00	2nd Quarter 1988

---

**POPULATION AND DWELLING CHARACTERISTICS**

<b>Catalogue Number</b>	<b>Publication</b>	<b>Price \$</b>	<b>Release Date</b>
<b>Series</b>	<b>- The Nation</b>		
93-101	Age, Sex and Marital Status	28.00	3rd Quarter 1987
93-102	Language: Part 1	43.00	3rd Quarter 1987
93-103	Language: Part 2	-	4th Quarter 1988
93-104	Dwellings and Households: Part 1	33.00	4th Quarter 1987
93-105	Dwellings and Households: Part 2	-	4th Quarter 1988
93-106	Families: Part 1	28.00	3rd Quarter 1987
93-107	Families: Part 2	-	4th Quarter 1988
93-108	Mobility Status and Interprovincial Migration	-	4th Quarter 1988
93-109	Ethnicity, Immigration and Citizenship	-	1st Quarter 1989
93-110	Schooling and Major Field of Study	-	1st Quarter 1989
93-111	Labour Force Activity	-	1st Quarter 1989
93-112	Occupation	-	1st Quarter 1989
93-113	Industry	-	1st Quarter 1989
93-114	Total Income: Individuals	-	1st Quarter 1989
93-115	Employment Income: Individuals	-	1st Quarter 1989
93-116	Employment Income by Occupation	-	1st Quarter 1989

Note: Part 1 = data collected on a 100% basis.  
 Part 2 = data collected on a 20% sample basis.

POPULATION AND DWELLING CHARACTERISTICS - Continued

Catalogue Number	Publication	Price \$	Release Date
<b>Series</b>	<b>- The Nation - Concluded</b>		
93-117	Family Income: Census Families	-	1st Quarter 1989
93-118	Family Income: Economic Families	-	1st Quarter 1989
93-119	Household Income: Private Households	-	1st Quarter 1989
<b>Series</b>	<b>- Special Interest<sup>1</sup></b>		
93-151	Occupational Trends, 1961-1986	-	1st Quarter 1989
93-152	Industry Trends, 1951-1986	-	1st Quarter 1989
93-153	Language Retention and Transfer	-	1st Quarter 1989
93-154	Profile of Ethnic Groups	-	1st Quarter 1989
93-155	Profile of the Immigrant Population	-	1st Quarter 1989
93-156	Census Metropolitan Areas	-	1st Quarter 1989
93-157	Canadians and Their Occupations: A Profile	-	1st Quarter 1989
<b>Series</b>	<b>- Profiles</b>		
	<u>Census Divisions and Subdivisions</u>		
94-101	Newfoundland: Part 1	41.00	3rd Quarter 1987
94-102	Newfoundland: Part 2	-	3rd Quarter 1988
94-103	Prince Edward Island: Part 1	26.00	3rd Quarter 1987
94-104	Prince Edward Island: Part 2	-	3rd Quarter 1988
94-105	Nova Scotia: Part 1	26.00	3rd Quarter 1987
94-106	Nova Scotia: Part 2	-	3rd Quarter 1988
94-107	New Brunswick: Part 1	35.00	3rd Quarter 1987
94-108	New Brunswick: Part 2	-	3rd Quarter 1988

<sup>1</sup> Publication titles are tentative and will be finalized at a later date.

Note: Part 1 = data collected on a 100% basis.  
Part 2 = data collected on a 20% sample basis.

POPULATION AND DWELLING CHARACTERISTICS - Continued

Catalogue Number	Publication	Price \$	Release Date
<b>Series</b>	<b>- Profiles - Continued</b>		
94-109	Quebec: Part 1	110.00	3rd Quarter 1987
*94-110	Quebec: Part 2	-	3rd Quarter 1988
94-111	Ontario: Part 1	73.00	3rd Quarter 1987
*94-112	Ontario: Part 2	-	3rd Quarter 1988
94-113	Manitoba: Part 1	35.00	3rd Quarter 1987
94-114	Manitoba: Part 2	-	3rd Quarter 1988
94-115	Saskatchewan: Part 1	68.00	3rd Quarter 1987
*94-116	Saskatchewan: Part 2	-	3rd Quarter 1988
94-117	Alberta: Part 1	42.00	3rd Quarter 1987
94-118	Alberta: Part 2	-	3rd Quarter 1988
94-119	British Columbia: Part 1	51.00	3rd Quarter 1987
94-120	British Columbia: Part 2	-	3rd Quarter 1988
94-121	Yukon: Part 1	21.00	3rd Quarter 1987
94-122	Yukon: Part 2	-	3rd Quarter 1988
94-123	Northwest Territories: Part 1	23.00	3rd Quarter 1987
94-124	Northwest Territories: Part 2	-	3rd Quarter 1988
94-125	Federal Electoral Districts: Part 1	33.00	3rd Quarter 1987
94-126	Federal Electoral Districts: Part 2	-	3rd Quarter 1988
94-127	Census Metropolitan Areas and Census Agglomerations: Part 1	27.00	3rd Quarter 1987
94-128	Census Metropolitan Areas and Census Agglomerations: Part 2	-	3rd Quarter 1988
94-129	Urban and Rural Areas, Canada and Provinces: Part 1	33.00	4th Quarter 1987
94-130	Urban and Rural Areas, Canada and Provinces: Part 2	-	3rd Quarter 1988

\* Due to the size, this publication may consist of two volumes.

Note: Part 1 = data collected on a 100% basis.  
Part 2 = data collected on a 20% sample basis.

POPULATION AND DWELLING CHARACTERISTICS - Continued

Catalogue Number	Publication	Price \$	Release Date
<b>Series</b>	<b>- Profiles - Continued</b>		
94-131	Labour Force Survey Economic Regions, 1986 Census	-	4th Quarter 1988
	<u>Census Tracts</u>		
95-101	Brantford: Part 1	19.00	4th Quarter 1987
95-102	Brantford: Part 2	-	4th Quarter 1988
95-103	Calgary: Part 1	24.00	4th Quarter 1987
95-104	Calgary: Part 2	-	4th Quarter 1988
95-105	Chicoutimi-Jonquière: Part 1	20.00	4th Quarter 1987
95-106	Chicoutimi-Jonquière: Part 2	-	4th Quarter 1988
95-107	Edmonton: Part 1	26.00	4th Quarter 1987
95-108	Edmonton: Part 2	-	4th Quarter 1988
95-109	Guelph: Part 1	19.00	4th Quarter 1987
95-110	Guelph: Part 2	-	4th Quarter 1988
95-111	Halifax: Part 1	22.00	4th Quarter 1987
95-112	Halifax: Part 2	-	4th Quarter 1988
95-113	Hamilton: Part 1	26.00	4th Quarter 1987
95-114	Hamilton: Part 2	-	4th Quarter 1988
95-115	Kamloops: Part 1	19.00	4th Quarter 1987
95-116	Kamloops: Part 2	-	4th Quarter 1988
95-117	Kelowna: Part 1	20.00	4th Quarter 1987
95-118	Kelowna: Part 2	-	4th Quarter 1988
95-119	Kingston: Part 1	20.00	4th Quarter 1987
95-120	Kingston: Part 2	-	4th Quarter 1988
95-121	Kitchener: Part 1	22.00	4th Quarter 1987
95-122	Kitchener: Part 2	-	4th Quarter 1988

Note: Part 1 = data collected on a 100% basis.  
Part 2 = data collected on a 20% sample basis.

POPULATION AND DWELLING CHARACTERISTICS - Continued

Catalogue Number	Publication	Price \$	Release Date
<b>Series - Profiles - Continued</b>			
95-123	Lethbridge: Part 1	20.00	4th Quarter 1987
95-124	Lethbridge: Part 2	-	4th Quarter 1988
95-125	London: Part 1	22.00	4th Quarter 1987
95-126	London: Part 2	-	4th Quarter 1988
95-127	Moncton: Part 1	20.00	4th Quarter 1987
95-128	Moncton: Part 2	-	4th Quarter 1988
95-129	Montréal: Part 1	52.00	4th Quarter 1987
95-130	Montréal: Part 2	-	4th Quarter 1988
95-131	North Bay: Part 1	20.00	4th Quarter 1987
95-132	North Bay: Part 2	-	4th Quarter 1988
95-133	Oshawa: Part 1	20.00	4th Quarter 1987
95-134	Oshawa: Part 2	-	4th Quarter 1988
95-135	Ottawa-Hull: Part 1	27.00	4th Quarter 1987
95-136	Ottawa-Hull: Part 2	-	4th Quarter 1988
95-137	Peterborough: Part 1	20.00	4th Quarter 1987
95-138	Peterborough: Part 2	-	4th Quarter 1988
95-139	Prince George: Part 1	20.00	4th Quarter 1987
95-140	Prince George: Part 2	-	4th Quarter 1988
95-141	Québec: Part 1	25.00	4th Quarter 1987
95-142	Québec: Part 2	-	4th Quarter 1988
95-143	Regina: Part 1	21.00	4th Quarter 1987
95-144	Regina: Part 2	-	4th Quarter 1988
95-145	Saint John: Part 1	20.00	4th Quarter 1987
95-146	Saint John: Part 2	-	4th Quarter 1988
95-147	St. Catharines - Niagara: Part 1	23.00	4th Quarter 1987
95-148	St. Catharines - Niagara: Part 2	-	4th Quarter 1988

Note: Part 1 = data collected on a 100% basis.  
 Part 2 = data collected on a 20% sample basis.



POPULATION AND DWELLING CHARACTERISTICS - Concluded

Catalogue Number	Publication	Price \$	Release Date
<b>Series</b>	<b>- Profiles - Concluded</b>		
95-149	St. John's: Part 1	20.00	4th Quarter 1987
95-150	St. John's: Part 2	-	4th Quarter 1988
95-151	Sarnia: Part 1	20.00	4th Quarter 1987
95-152	Sarnia: Part 2	-	4th Quarter 1988
95-153	Saskatoon: Part 1	20.00	4th Quarter 1987
95-154	Saskatoon: Part 2	-	4th Quarter 1988
95-155	Sault Ste. Marie: Part 1	20.00	4th Quarter 1987
95-156	Sault Ste. Marie: Part 2	-	4th Quarter 1988
95-157	Sherbrooke: Part 1	20.00	4th Quarter 1987
95-158	Sherbrooke: Part 2	-	4th Quarter 1988
95-159	Sudbury: Part 1	20.00	4th Quarter 1987
95-160	Sudbury: Part 2	-	4th Quarter 1988
95-161	Thunder Bay: Part 1	20.00	4th Quarter 1987
95-162	Thunder Bay: Part 2	-	4th Quarter 1988
95-163	Toronto: Part 1	49.00	4th Quarter 1987
95-164	Toronto: Part 2	-	4th Quarter 1988
95-165	Trois-Rivières: Part 1	20.00	4th Quarter 1987
95-166	Trois-Rivières: Part 2	-	4th Quarter 1988
95-167	Vancouver: Part 1	31.00	4th Quarter 1987
95-168	Vancouver: Part 2	-	4th Quarter 1988
95-169	Victoria: Part 1	21.00	4th Quarter 1987
95-170	Victoria: Part 2	-	4th Quarter 1988
95-171	Windsor: Part 1	21.00	4th Quarter 1987
95-172	Windsor: Part 2	-	4th Quarter 1988
95-173	Winnipeg: Part 1	26.00	4th Quarter 1987
95-174	Winnipeg: Part 2	-	4th Quarter 1988

Note: Part 1 = data collected on a 100% basis.  
 Part 2 = data collected on a 20% sample basis.

**ANALYTICAL PRODUCTS**

---

<b>Catalogue Number</b>	<b>Publication</b>	<b>Price \$</b>	<b>Release Date</b>
<b>Series</b>	<b>- Metropolitan Atlas</b>		
98-101	St. John's	-	2nd Quarter 1989
98-102	Halifax	-	2nd Quarter 1989
98-103	Québec	-	2nd Quarter 1989
98-104	Montréal	-	2nd Quarter 1989
98-105	Ottawa-Hull	-	2nd Quarter 1989
98-106	Toronto	-	2nd Quarter 1989
98-107	Hamilton	-	2nd Quarter 1989
98-108	Winnipeg	-	2nd Quarter 1989
98-109	Regina	-	2nd Quarter 1989
98-110	Calgary	-	2nd Quarter 1989
98-111	Edmonton	-	2nd Quarter 1989
98-112	Vancouver	-	2nd Quarter 1989

---

**ANALYTICAL PRODUCTS - Concluded**

---

<b>Catalogue Number</b>	<b>Publication</b>	<b>Price \$</b>	<b>Release Date</b>
<b>Series</b>	<b>- Content<sup>1</sup></b>		
98-120	Where Canadians Live	-	-
98-121	Canada's Elderly	-	-
98-122	Aboriginal Persons	-	-
98-123	The Inner City in Transition	-	-
98-124	Youth	-	-
98-125	The Work Women Do	-	-
98-126	Disabled	-	-
98-127	Canada's Families, 1986	-	-
98-128	Changes in Family Income	-	-
98-129	Employment Income	-	-
98-130	Affordability of Housing in Canada	-	-
98-131	Canada - A Linguistic Profile	-	-
98-132	Ethnic Diversity in Canada	-	-
98-133	Farming	-	-
98-134	Educational Attainment of Canadians	-	-
98-135	Occupation and Industry	-	-

---

<sup>1</sup> Publication titles are tentative and will be finalized at a later date.

REFERENCE PRODUCTS

---

Catalogue Number	Publication	Price \$	Release Date
<b>Series</b> - <b>Reference</b>			
99-101E	1986 Census Dictionary (English)	35.00	1st Quarter 1987
99-101F	1986 Census Dictionary (French)	35.00	1st Quarter 1987
99-102E	1986 Census Products and Services - Preliminary Edition (English)	10.00	1st Quarter 1987
99-102F	1986 Census Products and Services - Preliminary Edition (French)	10.00	1st Quarter 1987
99-103E	1986 Census Products and Services - Final Edition (English)	15.00	1st Quarter 1988
99-103F	1986 Census Products and Services - Final Edition (French)	15.00	1st Quarter 1988

---

**GEOGRAPHIC REFERENCE PRODUCTS**

<b>Catalogue Number</b>	<b>Publication</b>	<b>Price \$</b>	<b>Release Date</b>
<b>Series - Geographic Reference</b>			
<u>Maps</u>			
*99-115	Census Divisions and Subdivisions	35.00	2nd Quarter 1987
99-116	Census Metropolitan Areas and Census Agglomerations	35.00	2nd Quarter 1987
<u>Enumeration Area Reference Lists</u>			
99-117	Census Divisions and Subdivisions, Atlantic Provinces	22.00	3rd Quarter 1987
99-118	Census Divisions and Subdivisions, Quebec	25.00	3rd Quarter 1987
99-119	Census Divisions and Subdivisions, Ontario	22.00	3rd Quarter 1987
99-120	Census Divisions and Subdivisions, Western Provinces and the Territories	27.00	3rd Quarter 1987
99-121	Census Tracts	32.00	3rd Quarter 1987
99-122	Provincial Census Tracts, Atlantic Provinces	23.00	3rd Quarter 1987
99-123	Provincial Census Tracts, Quebec	26.00	3rd Quarter 1987
99-124	Provincial Census Tracts, Ontario	24.00	3rd Quarter 1987
99-125	Provincial Census Tracts, Western Provinces and the Territories	31.00	3rd Quarter 1987
99-126	Census Metropolitan Areas and Census Agglomerations	26.00	3rd Quarter 1987
99-127	Equivalent Enumeration Areas, 1986 and 1981	50.00	4th Quarter 1987

\* The same series of maps appears in Volume 2 of the 1986 Standard Geographical Classification Manual - Catalogue No. 12-556.

## CONTENT OF PUBLICATIONS

### Introduction

This section provides the user with an overview and purpose of each series and the data available for particular geographic areas. Where possible, a list of table titles composing the particular publication is presented. Described briefly are catalogued products which present data other than in strictly tabular form, but touch on a wide selection of census variables, reference products and maps.

Please note that the information given for the 20% sample data is tentative. The final content will appear in the final edition of the 1986 Census Products and Services, scheduled to be released early in 1988.

The following is a list of the standard census geographic areas and their abbreviations used in publications.

Abbreviations	Standard Census Geographic Areas	Abbreviations	Standard Census Geographic Areas
CA	Census agglomeration	FED	Federal electoral district
CCS	Census consolidated subdivision	PCA	Primary census agglomeration
CD	Census division	PCMA	Primary census metropolitan area
CMA	Census metropolitan area	PCT	Provincial census tract
CMA/CA Parts	Census metropolitan area and census agglomeration parts	PR	Province/territory
CSD	Census subdivision	UP	Unincorporated place
CT	Census tract	-	Urban area
EA	Enumeration area	-	Rural area

---

## POPULATION AND DWELLING COUNTS

---

The Population and Dwelling Counts publications provide basic 1986 counts for all standard levels of census geography. Measures of change since 1981 are frequently given as well.

This group consists of the following two series, involving a total of 20 publications:

- Population;
- Place Name Reference Lists.

---

### POPULATION

This series of 17 publications provides final, unrounded population and dwelling counts (1) in a national context (for example, counts for census divisions and census subdivisions across the country are grouped together into a single publication) and (2) in a provincial context (for example, counts for most standard levels of census geography - CD, CSD, CCS, CMA, CA, PCMA, PCA, urban and rural in a province are grouped together in a series of tables in one publication for each province).

---

#### 92-101 Census Divisions and Subdivisions

This publication presents 1986 population counts along with the "national rank" and "provincial rank" of each CD and CSD. For example, for a given CSD in Newfoundland, it shows the rank of that CSD in terms of population size vis-à-vis other Newfoundland CSDs and all CSDs in Canada. Different tables display the data in different ways (e.g., alphabetically by CD and CSD vs. a display by decreasing population size).

##### Table Titles

1. Census divisions by province, showing population and rank, for Canada, 1986
2. Census subdivisions in alphabetical order, showing population and population rank, for Canada, 1986
3. Census subdivisions in decreasing population order, for Canada, 1986

---

**92-102 Federal Electoral Districts**

Included in this publication are 1981 and 1986 population counts for Canada's 282 FEDs, along with percentage changes for population. Dwelling counts for 1986 are also shown. A map showing FEDs is included.

Table Titles

1. Federal electoral districts - Population and occupied private dwellings, for Canada, 1981 and 1986
2. Federal electoral districts and census subdivisions - Population, 1986

---

**92-103 Federal Electoral Districts and Census Enumeration Areas**

EA population counts and occupied private dwelling counts for 1986 are presented in this publication, grouped by FED.

Table Title

Federal electoral districts and census enumeration areas - Population and occupied private dwellings, 1986

---

**92-104 Census Metropolitan Areas and Census Agglomerations**

These data for CMAs and CAs include 1986 and 1981 population counts, percentage population changes, provincial rank and national rank. Also shown are counts for component CSDs of CMAs, CAs, PCMs and PCAs.

Table Titles

1. Census metropolitan areas and census agglomerations - Population and population rank, for Canada, 1986
2. Census metropolitan areas and census agglomerations with primary census metropolitan areas, primary census agglomerations and component census subdivisions - Population and population rank, for Canada, 1986
3. Census metropolitan areas and census agglomerations in decreasing population order, for Canada, 1986



---

**92-105 Unincorporated Places**

Counts for UPs have traditionally been included in the Place Name Reference Lists (and still are) but users have expressed a need to have these counts sooner. Accordingly, a publication will be produced to enable earlier access (3rd quarter 1987) to these counts. This publication will also show the location of UPs vis-à-vis province, CD and CSD.

Table Title

Unincorporated places in alphabetical order, showing population and location, for Canada, 1986

---

**92-109 Population and Dwelling Counts - Provinces and Territories**

to

**92-120** These publications include, in addition to basic 1986 counts, information on population change (1981 counts and percentage changes), "provincial rank", "national rank", land area, population density and geographic location.

Table Titles

1. Census subdivisions - Population, population rank and geographic location, 1986
2. Census divisions and census subdivisions - Population and occupied private dwellings, 1981 and 1986
3. Census subdivisions in decreasing population order, 1986
4. Census divisions and census subdivisions - Urban and rural population, 1986
5. Census divisions, census consolidated subdivisions and census subdivisions - Population, 1986
6. Census divisions - Population and occupied private dwellings, 1981 and 1986
7. Census divisions in decreasing population order, 1986
8. Census divisions - Population for urban size groups and rural, 1986
9. Census metropolitan areas, census agglomerations, primary census metropolitan areas and primary census agglomerations - Population and population rank, 1986
10. Census metropolitan areas and census agglomerations with primary census metropolitan areas, primary census agglomerations and component census subdivisions - Population and occupied private dwellings, 1981 and 1986

- 92-109 Population and Dwelling Counts - Provinces and Territories - Concluded  
to  
92-120
11. Census metropolitan areas and census agglomerations, urbanized core and fringe with primary census metropolitan areas, primary census agglomerations and urban areas - Population, 1986
  12. Urban areas - Population and occupied private dwellings, 1981 and 1986
  13. Urban areas in decreasing population order, 1986
  14. Urban areas with census subdivisions - Population, 1986
- 

### **PLACE NAME REFERENCE LISTS**

The second series in the Population and Dwelling Counts class consists of three publications called Place Name Reference Lists. These publications list place names in the provinces and territories and show their level in census terms (CD, CSD, UP, etc.) along with counts. Counts for UPs are included.

---

- 92-121 **Atlantic Provinces**  
92-122 **Quebec and Ontario**  
92-123 **Western Provinces and the Territories**

In addition to the location in terms of census geography, Place Name Reference Lists provide the Standard Geographical Classification code, longitude, latitude and identification of relevant census maps.

#### Table Titles

1. Census subdivisions and unincorporated places - Population and geographic location, 1986
2. Census subdivisions and unincorporated places by census division and census consolidated subdivision - Population, 1986

---

## POPULATION AND DWELLING CHARACTERISTICS

---

Population and Dwelling Characteristics are presented in three series of publications:

- The Nation;
- Special Interest;
- Profiles.

---

### THE NATION

This series of 19 publications is designed to illustrate the scope and depth of census subject-matter. This is achieved by displaying considerable detail for selected variables or alternatively by cross-tabulating variables to illustrate the analytical potential of the data.

The series provides national coverage. Most tables include provincial and territorial data, but no subprovincial data are presented. Some tables include comparisons to 1981 data and a few basic tables show data from earlier censuses. Four of the publications contain only data collected from all households (100% data). The remainder of the publications provide data collected from a one-fifth sample (20% sample data). The titles for the publications based on a 20% sample are preliminary and consequently subject to change.

---

#### 93-101 Age, Sex and Marital Status (100% data)

This publication presents the age, sex and marital status composition of Canada's population, 1986, and as such provides fundamental demographic data. The publication consists of six tables which show various cross-classifications for Canada, the provinces and territories.

##### Table Titles

1. Population by selected age groups and sex, for Canada, provinces and territories, 1921-1986
2. Population by marital status and sex, for Canada, provinces and territories, 1921-1986
3. Population by selected age groups, sex and age structure indicators, for Canada, provinces and territories, 1981 and 1986
4. Population by five-year age groups and sex, for Canada, provinces and territories, 1981 and 1986
5. Population by single years of age and sex, for Canada, provinces and territories, 1986
6. Population by selected age groups and sex, showing marital status, for Canada, provinces and territories, 1986

---

**93-102 Language: Part 1 (100% data)**

This publication presents the mother tongue distribution of the population, cross-classified by age groups and sex. Historical data (1981-1986) are also presented\*.

Table Titles

1. Population by mother tongue and sex, for Canada, provinces and territories, 1986
2. Mother tongue: number of respondents by type of answer and sex, for Canada, provinces and territories, 1986
3. Population by selected mother tongues and sex, showing age groups, for Canada, provinces and territories, 1986
4. Population by selected mother tongues and sex, for Canada, provinces and territories, 1981\* and 1986
5. Selected mother tongues: number of respondents by type of answer and sex, for Canada, provinces and territories, 1981\* and 1986

---

**93-103 Language: Part 2 (20% sample data)**

This publication presents the home language and official language distributions of the population. It provides cross-classification by age groups, sex, mother tongue and mobility status. Historical data (1981-1986) are also presented.

Table Titles

1. Population by home language and sex, for Canada, provinces and territories, 1986
2. Home language: number of respondents by type of answer and sex, for Canada, provinces and territories, 1986
3. Population by selected home languages and sex, showing age groups, for Canada, provinces and territories, 1986
4. Population by selected home languages and sex, for Canada, provinces and territories, 1981 and 1986
5. Selected home languages: number of respondents by type of answer and sex, for Canada, provinces and territories, 1981 and 1986

---

\* Subject to change.

**93-103 Language: Part 2 (20% sample data) - Concluded**

6. Population 5 years and over by place of residence in 1986, mother tongue and sex, showing place of residence in 1981, for provinces and territories, 1986
  7. Population 5 years and over by place of residence in 1986, home language and sex, showing place of residence in 1981, for provinces and territories, 1986
  8. Population by official language and sex, for Canada, provinces and territories, 1986
  9. Population by official language and sex, showing age groups, for Canada, provinces and territories, 1986
  10. Population by selected mother tongues and sex, showing official language, for Canada, provinces and territories, 1986
  11. Population by selected home languages and sex, showing official language, for Canada, provinces and territories, 1986
- 

**93-104 Dwellings and Households: Part 1 (100% data)**

This publication provides the final statistics, from the 1986 Census, for private households and dwellings, for Canada, provinces and territories.

Table Titles

1. Population, occupied private dwellings, private households, census families and average number of persons per private household and per census family, for Canada, provinces and territories, 1961-1986
2. Population in collective dwellings by type, institutional resident/staff status, showing age and sex, for Canada, provinces and territories, 1986
3. Total private dwellings, occupied private dwellings, unoccupied private dwellings by reason for vacancy, for Canada, provinces and territories, 1986
4. Occupied dwellings and population by basic dwelling characteristics, for Canada, provinces and territories, 1986
5. Occupied private dwellings by structural type and tenure, showing number of persons per household, for Canada, provinces and territories, 1986
6. Occupied private dwellings by structural type and tenure, showing type of household, for Canada, provinces and territories, 1986
7. Private households by type, showing number of persons per household, for Canada, 1961-1986

**93-104 Dwellings and Households: Part 1 (100% data) - Concluded**

8. Private households by number of persons, for Canada, provinces and territories, 1981 and 1986
9. Private households by type, for Canada, provinces and territories, 1981 and 1986
10. Private households by type, showing number of persons per household, for Canada, provinces and territories, 1986
11. Private households by tenure, showing age and sex of household maintainer, for Canada, provinces and territories, 1986

---

**93-105 Dwellings and Households: Part 2 (20% sample data)**

This publication provides the final statistics, from the 1986 Census, on selected characteristics of private households and dwellings, for Canada, provinces and territories.

Table Titles

1. Occupied private dwellings by tenure and structural type, showing period of construction, for Canada, provinces and territories, 1986
2. Occupied private dwellings by tenure and number of persons per household, showing number of rooms, for Canada, provinces and territories, 1986
3. Occupied private dwellings by tenure, showing main type of heating equipment and principal heating fuel, for Canada, provinces and territories, 1986
4. Owner-occupied private non-farm, non-reserve dwellings by structural type, showing value of dwelling, for Canada, provinces and territories, 1986
5. Occupied private dwellings by type and size of household, showing number of persons per room, central heating equipment and period of construction, for Canada, provinces and territories, 1986
6. Occupied private dwellings by selected structural type and main type of heating equipment, showing period of construction, for Canada, provinces and territories, 1986
7. Private households by type, showing selected dwelling and household characteristics, for Canada, provinces and territories, 1986
8. Private households by age and sex of household maintainer, showing selected dwelling and household characteristics, for Canada, provinces and territories, 1986
9. Private households by number of persons, showing selected dwelling and household characteristics, for Canada, provinces and territories, 1986

93-105 Dwellings and Households: Part 2 (20% sample data) - Concluded

10. Private households by tenure, showing number of persons per room and average persons per room, for Canada, provinces and territories, 1986
11. Private households in owner-occupied non-farm, non-reserve dwellings by type of household, showing owner's major payments as a percentage of 1985 household income, for Canada, provinces and territories, 1986
12. Private households in tenant-occupied non-farm, non-reserve dwellings by type of household, showing gross rent as a percentage of 1985 household income, for Canada, provinces and territories, 1986
13. Private households in owner-occupied non-farm, non-reserve dwellings by type of household and owner's major payments, showing 1985 household income, for Canada, provinces and territories, 1986
14. Private households in tenant-occupied non-farm, non-reserve dwellings by type of household and gross rent, showing 1985 household income, for Canada, provinces and territories, 1986
15. Private households by selected dwelling and household characteristics, showing 1985 household income, for Canada, provinces and territories, 1986

---

93-106 Families: Part 1 (100% data)

This publication presents statistics, from the 1986 Census, on census families, family persons and non-family persons.

Table Titles

1. Census families in private households by number of persons, for Canada, provinces and territories, 1971-1986
2. Census families in private households by family type, showing family structure, for Canada, provinces and territories, 1981 and 1986
3. Census families in private households by number of children at home, showing family structure, for Canada, provinces and territories, 1981 and 1986
4. Census families in private households by age groups of children at home, showing family structure, for Canada, provinces and territories, 1981 and 1986
5. Husband-wife census families in private households by age groups of husband, showing age groups of wife, for Canada, provinces and territories, 1986
6. Population in private households by census family status and age, showing sex and marital status, for Canada, provinces and territories, 1986
7. Population in private households by age and sex, showing living arrangements, for Canada, provinces and territories, 1986

93-106 Families: Part 1 (100% data) - Concluded

8. Non-family persons in private households by age and living arrangements, showing sex and marital status, for Canada, provinces and territories, 1986

---

93-107 Families: Part 2 (20% sample data)

This publication presents statistics, from the 1986 Census, on selected characteristics of census families, family persons and non-family persons.

Table Titles

1. Census families in private households by family type, family structure and labour force activity of husband and wife or lone parent, showing tenure of dwelling and number of children at home, for Canada, provinces and territories, 1986
2. Specified (\*) census families in private households by selected family, household and dwelling characteristics, showing family structure and number of children at home, for Canada, provinces and territories, 1986
3. Specified (\*\*) census families in private households by selected family, household and dwelling characteristics, showing number of additional persons in the household, family structure and family type, for Canada, 1986
4. Husband-wife census families in private households by highest level of schooling and age of wife, showing highest level of schooling of husband, for Canada, provinces and territories, 1986
5. Husband-wife census families in private households by highest level of schooling of husband and wife, showing number and age groups of children at home, for Canada, provinces and territories, 1986
6. Husband-wife census families in private households by labour force activity and age of husband and wife, showing number and age groups of children at home, for Canada, provinces and territories, 1986
7. Husband-wife census families in private households by labour force activity and occupation of husband, showing labour force activity and occupation of wife, for Canada, provinces and territories, 1986

---

(\*) Includes only those families in households composed of one census family with no additional persons present.

(\*\*) Includes census families living with additional persons in the same household. These additional persons may be either members of another census family or non-family persons.



93-107 Families: Part 2 (20% sample data) - Concluded

8. Husbands and wives in census families in private households by labour force activity and occupation, showing number and age groups of children at home, for Canada, provinces and territories, 1986
9. Husband-wife census families in private households by number and family status of family members in labour force, showing presence of children at home, age of wife and average family income, for Canada, provinces and territories, 1986
10. Husband-wife census families in private households by mobility status of husband, showing mobility status of wife, for Canada, provinces and territories, 1986
11. Lone-parent census families in private households by sex, age groups and highest level of schooling of parent, showing number and age groups of children at home, for Canada, 1986
12. Lone-parent census families in private households by sex, labour force activity and age of parent, showing number and age groups of children at home, for Canada, provinces and territories, 1986
13. Lone-parent census families in private households by sex, labour force activity and occupation of parent, showing number and age groups of children at home, for Canada, 1986
14. Lone-parent census families in private households by number and family status of family members in labour force, showing sex and age groups of parent and average family income, for Canada, provinces and territories, 1986
15. Lone-parent census families in private households by sex and mobility status of parent, for Canada, provinces and territories, 1986
16. Children in census families in private households by sex, age groups and labour force activity, for Canada, provinces and territories, 1986
17. Non-family persons in private households by sex, age groups and labour force activity, showing highest level of schooling, for Canada, 1986
18. Non-family persons 15 years and over in private households by sex, labour force activity and occupation, showing age groups and average income, for Canada, 1986
19. Non-family persons in private households by sex and mobility status, for Canada, provinces and territories, 1986

---

## **93-108 Mobility Status and Interprovincial Migration**

This publication presents final population counts, from the 1986 Census, on the mobility status of Canadian residents. The focus is on the demographic, educational and employment characteristics of interprovincial migrants 15 years and over showing the components (in, out and net) of interprovincial migration.

### Table Titles

1. Percentage distribution of the population 5 years and over by sex, showing mobility status, for Canada, provinces and territories, 1961-1986
2. Population 5 years and over by age groups and sex, showing mobility status, for Canada, provinces and territories, 1986
3. Interprovincial migrants 5 years and over by sex, showing the components of interprovincial migration, for the provinces and territories, 1961-1986
- 4A. Interprovincial migrants 5 years and over by age groups and sex, showing marital status, for Canada, 1986
- 4B. Interprovincial migrants 5 years and over by marital status, age groups and sex, showing the components of interprovincial migration, for the provinces and territories, 1986
- 5A. Interprovincial migrants 15 years and over by age groups and sex, showing highest level of schooling, for Canada, 1986
- 5B. Interprovincial migrants 15 years and over by highest level of schooling, age groups and sex, showing the components of interprovincial migration, for the provinces and territories, 1986
- 6A. Interprovincial migrants 15 years and over by age groups and sex, showing major field of study, for Canada, 1986
- 6B. Interprovincial migrants 15 years and over by major field of study, age groups and sex, showing the components of interprovincial migration, for the provinces and territories, 1986
- 7A. Interprovincial migrants 15 years and over by age groups and sex, showing labour force activity, for Canada, 1986
- 7B. Interprovincial migrants 15 years and over by labour force activity, age groups and sex, showing the components of interprovincial migration, for the provinces and territories, 1986
- 8A. Interprovincial migrants 15 years and over in the labour force by age groups and sex, showing occupation major groups, for Canada, 1986
- 8B. Interprovincial migrants 15 years and over in the labour force by occupation major groups, age groups and sex, showing the components of interprovincial migration, for the provinces and territories, 1986

**93-108 Mobility Status and Interprovincial Migration - Concluded**

- 9A. Interprovincial migrants 15 years and over in the labour force by age groups and sex, showing industry divisions, for Canada, 1986
- 9B. Interprovincial migrants 15 years and over in the labour force by industry divisions, age groups and sex, showing the components of interprovincial migration, for the provinces and territories, 1986
10. Internal migrants 5 years and over by place of residence in 1986, age groups and sex, showing place of residence in 1981, for provinces and territories, 1986
11. Internal migrants 5 years and over by migration status 1981-1986, age groups and sex, showing lifetime migration, for Canada, provinces and territories, 1986

---

**93-109 Ethnicity, Immigration and Citizenship**

This publication contains 1986 Census data on population distribution by ethnic origin, period of immigration, citizenship and immigrant and non-immigrant populations by place of birth. The 1981 Census data are shown for the immigrant population by place of birth.

Table Titles

Part 1 - Ethnic Origin

1. Population by ethnic origin and sex, for Canada, provinces and territories, 1986
2. Population by ethnic origin and sex, showing single and multiple origins, for Canada, provinces and territories, 1986
3. Population by selected ethnic origins and sex, showing single and multiple origins by age groups, for Canada, provinces and territories, 1986
4. Population by ethnic origin and sex, showing selected multiple ethnic origin combinations, for Canada, provinces and territories, 1986

Part 2 - Immigration

- 1A. Non-immigrant population by place of birth and sex, for Canada, provinces and territories, 1986
- 1B. Immigrant population by place of birth and sex, for Canada, provinces and territories, 1986
- 2A. Non-immigrant population by place of birth and sex, showing age groups, for Canada, provinces and territories, 1986

**93-109 Ethnicity, Immigration and Citizenship - Part 2 - Concluded**

- 2B. Immigrant population by place of birth and sex, showing age groups, for Canada, provinces and territories, 1986
3. Population by citizenship and sex, showing period of immigration, for Canada, provinces and territories, 1986
4. Immigrant population by place of birth and sex, for Canada, provinces and territories, 1981 and 1986

---

**93-110 Schooling and Major Field of Study**

The data reported in this publication are concerned with level of schooling and major field of study, for Canada, provinces and territories. All tables refer to the population 15 years and over (excluding institutional residents).

Table Titles

1. Population 15 years and over by age groups and sex, showing highest level of schooling, for Canada, provinces and territories, 1951 to 1986
2. Population 15 years and over by age groups and sex, showing highest level of schooling, for Canada, provinces and territories, 1986
3. Population 15 years and over by sex and detailed highest level of schooling, for Canada, provinces and territories, 1986
4. Population 15 years and over by age groups and sex, showing highest degree, certificate or diploma, for Canada, provinces and territories, 1986
5. Population 15 years and over with trades certificate or postsecondary degree, certificate or diploma by detailed major field of study, age groups and sex, for Canada, provinces and territories, 1986
6. Population 15 years and over with trades certificate or postsecondary degree, certificate or diploma by major field of study main groups and sex, showing highest degree, certificate or diploma, and median years of postsecondary schooling, for Canada, provinces and territories, 1986
7. Number and percentage of the population 15 years and over by sex and secondary school graduation certificate, showing age groups, for Canada, provinces and territories, 1986
- 8A. Population 15 to 64 years by sex, participation rate, unemployment rate and age groups, for selected educational groups (\*), for Canada, provinces and territories, 1986

---

(\*) Includes less than Grade 9, Grades 9-13 without secondary school graduation, secondary school graduates (without further schooling), trades certificate holders (without further schooling), postsecondary other non-university graduates (without further schooling) and university graduates.

93-110 Schooling and Major Field of Study - Concluded

- 8B. Population 15 to 64 years who worked in 1985 by sex, selected labour force characteristics (\*\*) and age groups, for selected educational groups (\*), for Canada, provinces and territories, 1986
9. Population 15 years and over by age groups and sex, showing total years of schooling, average and median years of schooling, for Canada, provinces and territories, 1986
10. Population 15 years and over by age groups, sex and years of other non-university, showing total counts of trades and other non-university certificates or diplomas, for Canada, provinces and territories, 1986

---

93-111 Labour Force Activity

This publication contains data on the labour force activity of the population 15 years and over (excluding institutional residents) by selected demographic and educational characteristics, for Canada, provinces and territories. In addition, labour force activity data by selected demographic characteristics and presence of children are presented for the female population 15 years and over in occupied private households. Tables 1 and 2 contain historical data using the labour force concepts from 1971 and 1986 respectively.

Table Titles

1. Population 15 years and over by age groups and marital status, showing labour force activity (based on 1971 labour force concepts) by sex, for Canada, provinces and territories, 1971, 1976, 1981 and 1986
2. Female population 15 years and over in occupied private households by age groups, marital status and presence of children, showing labour force activity (based on 1986 labour force concepts), for Canada, provinces and territories, 1981 and 1986
3. Labour force activity of population 15 years and over by sex, age groups and marital status, for Canada, provinces and territories, 1986
4. Labour force activity of population 15 years and over by sex, age groups and highest level of schooling, for Canada, provinces and territories, 1986

---

(\*) Includes less than Grade 9, Grades 9-13 without secondary school graduation, secondary school graduates (without further schooling), trades certificate holders (without further schooling), postsecondary other non-university graduates (without further schooling) and university graduates.

(\*\*) Includes percentage who worked full year, full time and average employment income for those who worked full year, full time.

---

**93-112 Occupation**

This publication contains data on the labour force 15 years and over by detailed occupation, age, sex and selected labour characteristics, for Canada, provinces and territories.

Table Titles

1. Labour force 15 years and over by detailed occupation and sex, showing (a) age groups and (b) class of worker, for Canada, provinces and territories, 1986
2. Persons 15 years and over who worked since January 1, 1985 by detailed occupation and sex, showing (a) labour force activity and (b) weeks worked in 1985, total and mostly full time, for Canada, provinces and territories, 1986

---

**93-113 Industry**

This publication contains data on industry for the labour force 15 years and over by age, sex and selected labour characteristics, for Canada, provinces and territories.

Table Titles

1. Labour force 15 years and over by detailed industry and sex, showing (a) age groups and (b) class of worker, for Canada, provinces and territories, 1986
2. Persons 15 years and over who worked since January 1, 1985 by detailed industry and sex, showing (a) labour force activity and (b) weeks worked in 1985, total and mostly full time, for Canada, provinces and territories, 1986

---

**93-114 Total Income: Individuals**

This publication presents 1985 income size distributions, for the population 15 years and over, by sex, age, marital status, sources of income, major source of income, highest level of schooling, period of immigration, mother tongue, ethnic origin and major field of study. One table also includes 1980 income size distributions in terms of constant (1985) dollars from the 1981 Census of Canada.

Table Titles

1. Population 15 years and over by sex and 1980 and 1985 income groups in constant (1985) dollars, for Canada, provinces and territories, 1981 and 1986
2. Population 15 years and over with income by sex and 1985 income groups, showing the number reporting and the aggregate amount reported for each source of income, for Canada, provinces and territories, 1986

**93-114 Total Income: Individuals - Concluded**

3. Population 15 years and over with income by sex, major source of income and 1985 income groups, for Canada, provinces and territories, 1986
  4. Population 15 years and over by sex, marital status and 1985 income groups, for Canada, provinces and territories, 1986
  5. Population 15 years and over by sex, age groups and 1985 income groups, for Canada, provinces and territories, 1986
  6. Population 15 years and over by sex, highest level of schooling and 1985 income groups, for Canada, provinces and territories, 1986
  7. Population 15 years and over with postsecondary qualifications by sex, major field of study and 1985 income groups, for Canada, provinces and territories, 1986
  8. Population 15 years and over by sex and period of immigration, showing 1985 income groups, for Canada, provinces and territories, 1986
  9. Population 15 years and over by sex and mother tongue, showing 1985 income groups, for Canada, provinces and territories, 1986
  10. Population 15 years and over by sex, ethnic origin and 1985 income groups, for Canada, provinces and territories, 1986
- 

**93-115 Employment Income: Individuals**

This publication presents 1985 employment income size distributions, for population 15 years and over, by sex, age, work activity in 1985, class of worker, number of weeks worked in 1985, highest level of schooling, major field of study and 1985 wage and salary size distributions by sex and age. Also included is one table showing 1980 employment income size distributions in terms of constant (1985) dollars from the 1981 Census of Canada.

Table Titles

1. Population 15 years and over by sex and 1980 and 1985 employment income groups in constant (1985) dollars, for Canada, provinces and territories, 1981 and 1986
2. Population 15 years and over by sex, age and 1985 employment income groups, for Canada, provinces and territories, 1986
3. Population 15 years and over by sex, work activity in 1985, class of worker and 1985 employment income groups, for Canada, provinces and territories, 1986
4. Population 15 years and over by sex, highest level of schooling and 1985 employment income groups, for Canada, provinces and territories, 1986

**93-115 Employment Income: Individuals - Concluded**

5. Paid workers 15 years and over by sex, age and 1985 wage and salary groups, for Canada, provinces and territories, 1986
6. Population 15 years and over who worked in 1985 by sex, number of weeks worked in 1985 and whether these weeks were mostly full time/part time and by 1985 employment income groups, for Canada, provinces and territories, 1986
7. Population 15 years and over with postsecondary qualifications by sex, presence of university degree, major field of study and 1985 employment income groups, for Canada, provinces and territories, 1986

---

**93-116 Employment Income by Occupation**

This publication presents the 1980 and 1985 average employment income in terms of constant (1985) dollars for the population 15 years and over by sex, work activity and detailed occupation. It also includes a table each on 1985 average employment income and average wages and salaries by selected characteristics and detailed occupation.

Table Titles

1. Population 15 years and over with employment income by sex, work activity and detailed occupation, showing number and average 1980 and 1985 employment income in constant (1985) dollars, for Canada, provinces and territories, 1981 and 1986
2. Population 15 years and over with employment income who worked full year, full time in 1985 by sex, highest level of schooling, age groups and detailed occupation, showing number and average 1985 employment income, for Canada, 1986
3. Paid workers 15 years and over with wages and salaries by sex, work activity and detailed occupation, showing number and average 1985 wages and salaries, for Canada, 1986

---

**93-117 Family Income: Census Families**

This publication presents 1985 income size distributions for census families and non-family persons in private household by family structure, sources of income, major source of income, number and combination of employment income recipients, number of persons, number of children, 1985 work activity, age, level of schooling and period of immigration. One table each for census families and non-family persons also includes 1980 income size distributions in terms of constant (1985) dollars from the 1981 Census of Canada.



93-117 Family Income: Census Families - Continued

Table Titles

- 1A. Census families in private households by family structure and 1980 and 1985 family income groups in constant (1985) dollars, for Canada, provinces and territories, 1981 and 1986
- 1B. Non-family persons in private households, 15 years and over, by sex and 1980 and 1985 income groups in constant (1985) dollars, for Canada, provinces and territories, 1981 and 1986
- 2A. All census families and husband-wife census families in private households, with income, by 1985 family income groups, showing the number reporting and the aggregate amount reported for each source of income, for Canada, provinces and territories, 1986
- 2B. Non-family persons in private households, 15 years and over, with income, by sex and 1985 income groups, showing the number reporting and the aggregate amount reported for each source of income, for Canada, provinces and territories, 1986
- 3A. All census families and husband-wife census families in private households, with income, by major source of income and 1985 family income groups, for Canada, provinces and territories, 1986
- 3B. Non-family persons in private households, 15 years and over, with income, by sex, major source of income and 1985 income groups, for Canada, provinces and territories, 1986
- 4A. All census families and husband-wife census families in private households by age of husband/parent, showing 1985 family income groups, for Canada, provinces and territories, 1986
- 4B. Non-family persons in private households, 15 years and over, by sex and age groups, showing 1985 income groups, for Canada, provinces and territories, 1986
5. All census families and husband-wife census families in private households by highest level of schooling of husband/parent, showing 1985 family income groups, for Canada, provinces and territories, 1986
6. All census families and husband-wife census families in private households by work activity in 1985 of husband/parent and 1985 family income groups, for Canada, provinces and territories, 1986
7. All census families and husband-wife census families in private households by number and combination of employment income recipients, showing 1985 family income groups, for Canada, provinces and territories, 1986
8. Census families in private households by period of immigration of husband/parent, showing 1985 family income groups, for Canada, provinces and territories, 1986

**93-117 Family Income: Census Families - Concluded**

9. All census families and husband-wife census families in private households by number of persons, showing 1985 family income groups, for Canada, provinces and territories, 1986
10. Census families in private households by family structure and number of children, showing 1985 family income groups, for Canada, provinces and territories, 1986
11. Husband-wife census families in private households, with husbands under 65 years, by work activity in 1985 of husband and wife and 1985 family income groups, for Canada, provinces and territories, 1986

---

**93-118 Family Income: Economic Families**

This publication presents 1985 income size distributions and incidence of low income for economic families and unattached individuals by family structure and selected characteristics. One table each for economic families and unattached individuals also includes 1980 income size distributions in terms of constant (1985) dollars from the 1981 Census of Canada.

Table Titles

- 1A. Economic families in private households by family structure and 1980 and 1985 family income groups in constant (1985) dollars, for Canada, provinces and territories, 1981 and 1986
- 1B. Unattached individuals 15 years and over in private households by sex and 1980 and 1985 income groups in constant (1985) dollars, for Canada, provinces and territories, 1981 and 1986
2. Economic families in private households by family characteristics and 1985 family income groups, for Canada, provinces and territories, 1986
- 3A. Economic families in private households by selected characteristics and 1985 income status, for Canada, provinces and territories, 1986
- 3B. Unattached individuals 15 years and over in private households by selected characteristics and 1985 income status, for Canada, provinces and territories, 1986
4. All persons in economic families in private households by age and relationship to husband/reference person, showing age of husband/reference person and 1985 income status, for Canada, provinces and territories, 1986

---

**93-119 Household Income: Private Households**

This publication presents 1985 income size distributions for private households by type, tenure, number of persons, presence and number of children and by selected characteristics of household maintainer. One table also provides 1980 household income size distributions in terms of constant (1985) dollars from the 1981 Census of Canada.

**Table Titles**

1. Private households by type and 1980 and 1985 household income groups in constant (1985) dollars, for Canada, provinces and territories, 1981 and 1986
2. Private households by type and 1985 household income groups, for Canada, provinces and territories, 1986
3. Private households by type, number of persons and 1985 household income groups, for Canada, provinces and territories, 1986
4. Private households by relationship of household members and 1985 household income groups, for Canada, provinces and territories, 1986
5. Private family households by number of children under 18 years and 1985 household income groups, for Canada, provinces and territories, 1986
6. Private family households by presence and combination of children under 25 and 1985 household income groups, for Canada, provinces and territories, 1986
7. Private households by type, number of persons 65 years and over and 1985 household income groups, for Canada, provinces and territories, 1986
8. Private non-farm households by household tenure and 1985 household income groups, for Canada, provinces and territories, 1986
9. Private households by selected characteristics of household maintainer and 1985 household income groups, for Canada, provinces and territories, 1986

---

## **SPECIAL INTEREST**

This series is designed to provide information on selected topics for which there has been considerable interest expressed. The interest may relate to a geography (e.g., census metropolitan areas), a subpopulation (e.g., immigrant population), or a subject area (e.g., occupation trends). Depending on the subject, data presentation will vary from basic summary data to detailed breakdowns or cross-tabulations of variables. The geographic levels included will also vary from one publication to another, i.e. Canada only, Canada, provinces and territories, census metropolitan areas, etc.

- 
- 93-151 Occupational Trends, 1961-1986**
  - 93-152 Industry Trends, 1951-1986**
  - 93-153 Language Retention and Transfer**
  - 93-154 Profile of Ethnic Groups**
  - 93-155 Profile of the Immigrant Population**
  - 93-156 Census Metropolitan Areas**
  - 93-157 Canadians and Their Occupations: A Profile**
  - xx-xxx Occupation, Field of Study and Employment Income (under consideration)**
  - xx-xxx Aboriginal Population (under consideration)**

**Note:** Publication titles are tentative and will be finalized at a later date.

---

## **PROFILES**

This series provides a statistical overview of a particular geographic area, touching on a wide selection of census variables but providing a limited amount of detail for each variable. Census subject areas included are:

- demography
- mobility
- ethno-cultural characteristics
- language
- schooling
- labour force characteristics
- income
- families
- households
- dwellings

Typically, the distributions are univariate and a limited number of indicators such as percentages and rates are shown. Separate profiles will be published containing 100% and 20% sample data.

An example of the type of information to be included in the profiles (100% data) for census divisions and census subdivisions is provided in Appendix A. Similar information will be published for the remaining profiles with 100% data. The final version of the 1986 Census Products and Services will provide an example of the type of information to be included in the profiles for the 20% sample data.

In the 1986 profile series, information on the population 65 years of age and over has been added to the profiles (100% data). The content for other variables such as mother tongue, home language and ethnic origin has been expanded. In addition, in order to provide more relevant data, a feature called incidence reporting has been implemented. This feature enables us to provide data for those categories within a variable with the highest total counts. Incidence reporting will be applied in the following manner:

- For the profiles of census divisions and census subdivisions, incidence reporting will be based on the total counts at the province level, e.g., mother tongue data will include the five non-official languages with the highest counts for each province.
- The profiles for census tracts and components of the census-tracted centres will base incidence reporting on the highest counts of each individual census-tracted centre.
- For the remainder of the Profile series, incidence reporting will be based on the highest total counts at the Canada level.

A total of 105 publications is proposed for this series.

---

**94-101 Census Divisions and Subdivisions (CDs and CSDs)**  
to

**94-124** For each province and territory, two profiles will be produced containing 100% data and 20% sample data respectively for census divisions and all census subdivisions. An alphabetically ordered place name index with page references will be included. See Appendix A for an example of a 100% CD and CSD profile.

---

**94-125 Federal Electoral Districts (FEDs)**  
and

**94-126** Two profiles covering 100% data and 20% sample data for federal electoral districts will be produced. These profiles will contain more detail than their CSD counterparts, because the geographic areas in question have larger populations.

---

**94-127 Census Metropolitan Areas and Census Agglomerations (CMAs/CAs)**  
and

**94-128** Two profiles covering 100% data and 20% sample data for census metropolitan areas and census agglomerations will be produced. These profiles will contain more detail than their CSD counterparts, because the geographic areas in question have larger populations.

Note: Component census subdivisions of CMAs/CAs are shown in census tract publications.

---

**94-129 Urban and Rural Areas  
and**

**94-130** Two profiles covering 100% data and 20% sample data will be produced for urban and rural areas, Canada, provinces and territories. These profiles will contain data similar in content to their census division and census subdivision counterparts.

---

**94-131 Labour Force Survey Economic Regions**

One profile (20% sample data) will be produced to provide background data for the new Labour Force Survey Economic Regions (January 1985) based on information collected through the 1986 Census of Population. It will allow users to put the current Labour Force Survey estimates for economic regions in the context of the social, demographic and economic characteristics of the population as measured in June 1986. This profile will contain data similar in content to the other Profile series.

---

**95-101 Census Tracts  
to**

**95-174** Two profiles will be produced covering 100% and 20% sample data for each census-tracted centre. Data will be provided for components (CSDs) of census metropolitan areas and selected census agglomerations (census-tracted centres) and for census tracts. These profiles will contain data similar in content to their census division and census subdivision counterparts.

---

## ANALYTICAL PRODUCTS

---

This group consists of two series of publications presenting data other than in strictly tabular form. The two series are:

- Metropolitan Atlas Series;
- Content Series.

---

### 98-101 Metropolitan Atlas Series

to

98-112 A series of 12 publications covering Canada's major census metropolitan areas, which combines maps, graphs and text, present the 1986 Census data in an easy-to-understand format. Key demographic, housing, social and economic themes portray important characteristics of the metropolitan areas. Maps summarize these complex statistics and highlight their spatial dimensions to pinpoint areas of concentration, facilitate comparisons and reveal changing patterns - helping us to better understand the cities in which we live. The series includes:

- St. John's
- Halifax
- Québec
- Montréal
- Ottawa-Hull
- Toronto
- Hamilton
- Winnipeg
- Regina
- Calgary
- Edmonton
- Vancouver

---

### 98-120 Content Series

to

98-135 The 1986 Content Series, a narrative series on 16 popular topics supported by simple tables and charts, covers all of the broad subject fields of the 1986 Census, i.e. demographic, schooling, ethno-cultural, labour, income and housing. Most of the studies in this series will include some historical data from past censuses. The tentative titles are:

- Where Canadians Live
- Canada's Elderly
- Aboriginal Persons
- The Inner City in Transition
- Youth
- The Work Women Do
- Disabled
- Canada's Families
- Changes in Family Income
- Employment Income
- Affordability of Housing in Canada
- Canada - A Linguistic Profile
- Ethnic Diversity in Canada
- Farming
- Educational Attainment of Canadians
- Occupation and Industry

---

## REFERENCE PRODUCTS

---

Reference products are intended to increase the accessibility and usefulness of census data, including data presented in publications, custom products or other output modes.

---

### **99-101 1986 Census Dictionary**

Provides information which assists in understanding census data including:

- definitions of concepts related to the universes, variables and geographic dimensions of the 1986 Census data base;
  - indications of availability of similar data from past censuses and notes on historical comparability;
  - classifications or response categories for each concept.
- 

### **99-102 1986 Census Products and Services - Preliminary Edition**

Provides full details of products and services from 100% data base and a summary of products and services from 20% sample data base.

---

### **99-103 1986 Census Products and Services - Final Edition**

The final edition will provide full details of products and services from 100% data base and 20% sample data base.

A number of other publications are currently under consideration.



---

## GEOGRAPHIC REFERENCE PRODUCTS

---

This group of products consists of 13 publications providing geographic information intended to assist in the use and interpretation of census data. Its primary value is as a reference tool rather than as a data source.

The Geographic Reference series includes:

- Maps;
- Enumeration Area Reference Lists;
- Equivalent Enumeration Areas, 1986 and 1981.

---

### MAPS

This series includes two publications containing reference maps for CDs, CSDs, CMAs and CAs. The publications are to be national in scope. These maps are also available unbound and are included where appropriate in data publications.

- 
- \*99-115 Census Divisions and Subdivisions
  - 99-116 Census Metropolitan Areas and Census Agglomerations

---

### ENUMERATION AREA REFERENCE LISTS

This series includes 10 publications, linking EAs to higher level geography. The publications in this series are:

- 
- 99-117 Census Divisions and Subdivisions, Atlantic Provinces;
  - 99-118 Census Divisions and Subdivisions, Quebec;
  - 99-119 Census Divisions and Subdivisions, Ontario;
  - 99-120 Census Divisions and Subdivisions, Western Provinces and the Territories;
  - 99-121 Census Tracts;
  - 99-122 Provincial Census Tracts, Atlantic Provinces;
  - 99-123 Provincial Census Tracts, Quebec;
  - 99-124 Provincial Census Tracts, Ontario;
  - 99-125 Provincial Census Tracts, Western Provinces and the Territories;
  - 99-126 Census Metropolitan Areas and Census Agglomerations.

- 
- 99-127 Equivalent Enumeration Areas, 1986 and 1981

This document shows geographically equivalent enumeration areas for 1981 and 1986 by FED.

---

\* The same series of maps appears in Volume 2 of the 1986 Standard Geographical Classification Manual, Catalogue No. 12-556.

## **II. OTHER DATA PRODUCTS**

- **Basic Summary Data Products**
- **Semi-custom Data Products**
- **Custom Products**

## Introduction

These products and services are intended to meet, as efficiently as possible, the needs of users who require tabulated data not available in published form. A range of products is offered, from predetermined basic data tabulations to complete custom tabulations which are developed to the exact requirements of the client. The products thus offer varying levels of flexibility in content, geography and medium.

There are also ranges in cost and delivery time. Increased choice in terms of geography, variables, target populations and presentation will be balanced by increased time and cost for production. Clients must weigh the data requirements against cost and time constraints, in order to select the product best suited to their needs.

These products and services will continue to evolve in response to new data requirements and technologies. As a result, a detailed and up-to-date list cannot be provided in this publication. Instead, an overview of the products and services is presented. Specific details on the content and prices of the products will be outlined in a special catalogue or inventory, to be revised as the products evolve.

---

## Categories of Products

Data products other than publications fall into three major categories, which vary from least to most flexible in terms of content, geography and medium. The characteristics of the product categories are summarized in the chart below and outlined in greater detail in the pages which follow.

### Other Data Products - Levels of Flexibility

	Content	Geographic Level	Medium	Cost and Delivery Time
Basic Summary Data Products - cross-tabulations - profiles	fixed	standard areas (e.g., EA, CSD, CT)	fixed	least
Semi-custom Data Products - cross-tabulations - profiles	fixed	standard or user-defined	moderate flexibility	intermediate
Custom Products	user-specified	standard or user-defined	total flexibility	most

---

## BASIC SUMMARY DATA PRODUCTS

---

The Basic Summary Data Products provide basic tabulations of census data for standard geographic areas. They present data which are too detailed to be included in the publications, but which are required for studying the general characteristics of small geographic areas. The products contained in the Basic Summary Data group are primarily available on magnetic tape but can be obtained for other output media.

There are two major types of Basic Summary Data Products: (a) cross-tabulations and (b) profiles.

---

### A. ENUMERATION AREA, CENSUS SUBDIVISION AND CENSUS TRACT CROSS-TABULATIONS

The Basic Summary Cross-tabulations are 42 cross-classifications of two and three variables produced for small geographic areas. The content of the tables is based on the most common needs of users of small area data, as identified through consultation and analysis of sales of the 1981 Census products.

---

#### 1. Content

The tables contain basic cross-classifications of variables from each of the major subject areas of the census including:

- demography;
- mobility;
- ethno-cultural characteristics;
- language;
- schooling;
- labour force characteristics;
- income;
- families;
- households; and
- dwellings.

The level of detail presented for each variable is limited to major categories, due to the small geographic areas for which the tables are produced. A complete list of the titles of the tables is shown on the following page.

---

#### 2. Geographic Level

The Basic Summary Cross-tabulations are produced for:

- enumeration areas (EAs) and federal electoral districts (FEDs);
- census subdivisions (CSDs) and census divisions (CDs);
- census tracts (CTs) and census metropolitan areas (CMAs) or census agglomerations (CAs).

(Tables can be ordered for other geographic areas through the Semi-custom Service.)

---

### **3. Output Medium**

Basic Summary Cross-tabulations are available on magnetic tape, which enables the data to be aggregated, manipulated and analysed. Tables for CSDs and CTs could also be available in printed form or on microfiche.

---

### **4. Price**

Since the tables are entirely predetermined with respect to content, geography and media, they can be produced in volume and offered at a lower price than the semi-custom and custom products.

The prices of cross-tabulations are dependent on the number of geographic areas for which data are presented. Prices will range from \$300 to obtain data for a small province or territory to \$2,500 to obtain data for 44,000 enumeration areas covering all of Canada.

---

### **5. Delivery**

Tables presenting basic demographic data collected from 100% of the population will be available in the summer of 1987; detailed socio-economic data collected from a 20% sample of the population will begin to be released in the spring of 1988. Further details on the availability of the summary tables can be obtained from the Advisory Services staff at the nearest Statistics Canada Regional Reference Centre or from the Electronic Data Dissemination Division. (See "For More Information" section for addresses.)

---

## **BASIC SUMMARY CROSS-TABULATIONS**

The following is a list of the cross-classified tables which compose the set of Basic Summary Cross-tabulations. Each table has been given a table number.

For example: DM86A01

The first two digits (DM) describe the subject area, (86) is the census year, A or B identifies the data base (i.e. A (100%) or B (20%)) and the last two numerical digits identify the table number within each subject area.

The number of categories presented, including totals and subtotals, is shown in brackets for each variable. Details on the breakdowns are available on request.

**Basic Summary Tables (Based on 100% Data)**

**Table**

**Demography**

DM86A01 Population by five-year age groups (17) and sex (3)

DM86A02 Population by marital status (6), age groups (8A) and sex (3)

**Mother Tongue**

MT86A01 Population by mother tongue (25) and sex (3)

**Dwellings**

DW86A01 Occupied private dwellings by tenure (4), structural type (5) and age of household maintainer (6)

DW86A02 Occupied private dwellings by structural type (5) and number of persons per dwelling (13)

**Households**

HH86A01 Private households by tenure (4) and type of household (23)

HH86A02 Private households by number of persons per household (13) and type of household (11)

**Families**

CF86A01 Census families in private households by number of persons in census families (11) and family structure (5)

CF86A02 Census families in private households by family structure (5) and number of children at home (14)

CF86A03 Census families in private households by family structure (5) and age groups of children at home (13)

CF86A04 Population in census families by census family status and age groups (24) and sex (3)

**Basic Summary Tables (Based on 20% Sample Data)**

**Table**

**Ethno-cultural**

- EC86B01 Population by ethnic origin (19) and sex (3)
- EC86B02 Population by place of birth (20) and sex (3)
- EC86B03 Immigrant population by period of immigration (7), sex (3) and age at immigration (4)

**Mobility**

- MB86B01 Population 5 years and over by age groups (8), sex (3) and mobility status (8) (province level mobility)

**Language**

- LA86B01 Population by official language (5), age groups (8A) and sex (3)
- LA86B02 Population by home language (25) and sex (3)

**Households**

- HH86B01 Private households in owner-occupied non-farm, non-reserve dwellings by type of household (11) and owner's major payments (6)
- HH86B02 Private households in tenant-occupied non-farm, non-reserve dwellings by type of household (11) and gross rent (6)
- HH86B03 Private households by owner's major payments/gross rent as a percentage of household income (8) and age of household maintainer (6)

**Dwellings**

- DW86B01 Occupied private dwellings by structural type (5) and principal heating fuel (9)
- DW86B02 Occupied private dwellings by structural type (5) and period of construction (9)
- DW86B03 Owner-occupied private non-farm, non-reserve dwellings by value of dwellings (11) and structural type (5)
- DW86B04 Occupied private dwellings by structural type (5) and number of persons per room (7)

**Table**

**Schooling**

- SC86B01 Population 15 years and over by highest level of schooling (8), sex (3) and age groups (7)
- SC86B02 Population 15 years and over by major field of study (12) and sex (3)

**Labour Force Characteristics**

- LF86B01 Population 15 years and over by labour force activity (7), age groups (7) and sex (3)
- LF86B02 Population 15 years and over by labour force activity (7), sex (3) and marital status (6)
- LF86B03 Population 15 years and over by labour force activity (7), highest level of schooling (5) and sex (3)
- LF86B04 Labour force 15 years and over by occupation major groups (25) (based on the 1980 classification) and sex (3)
- LF86B05 Labour force 15 years and over by industry divisions (21) (based on 1980 classification - "Unspecified or undefined distribution among industry divisions") and sex (3)
- LF86B06 Labour force 15 years and over by class of worker (5) and sex (3)
- LF86B07 Population 15 years and over by work activity in 1985 (14) (number of weeks worked in 1985 and whether these weeks were mostly full or part time) and sex (3)
- LF86B08 Labour force activity (4) of females 15 years and over in occupied private households by presence of children (6)
- LF86B09 Labour force 15 years and over by industry divisions (15) (based on the 1970 classification - "Unspecified or undefined shown as a separate division") and sex (3)

**Income**

- IN86B01 Number, aggregate and average income of population 15 years and over in private households by sex (3) and 1985 income groups (2)
- IN86B02 Number, aggregate and average income of census families in private households
- IN86B03 Number, aggregate and average income of unattached individuals 15 years and over in private households by sex (3)



**Table**

**Income - Concluded**

IN86B04	Number, aggregate and average income of private households
IN86B05	Number, aggregate and average employment income of population 15 years and over who worked in 1985 and reported employment income by sex (3)
IN86B06	Number, aggregate and average income of non-family persons 15 years and over in private households by sex (3)
IN86B07	Number, aggregate and average income of economic families in private households

---

**B. PROFILES FOR STANDARD GEOGRAPHIC AREAS**

Through the Basic Summary Data Product Service, copies of the published profiles are available in machine-readable form. These magnetic tapes enable profile data to be entered directly into computer systems for data manipulation, analysis, or presentation.

---

**1. Content**

The machine-readable profiles contain exactly the same univariate distributions of data as are described for the published profiles in Section I. Two profiles are available, the first presenting data collected for 100% of the population, and the second presenting data collected from the 20% sample.

---

**2. Geographic Level**

Machine-readable profiles are available for each of the standard geographic levels for which the profiles are published. That is, they are available for:

- census subdivisions and census divisions (CSDs and CDs);
  - census tracts (CTs);
  - federal electoral districts (FEDs); and
  - census metropolitan areas and census agglomerations (CMAs and CAs).
- 

**3. Output Medium**

Machine-readable profiles are produced on magnetic tape. In addition, some profile data will also be available on diskette. For more information on technical aspects of receiving data on diskette and tape, please consult the Electronic Data Dissemination Division. (See "For More Information" section for address.)

---

#### **4. Price**

Since the profiles are entirely predetermined with respect to content, geography and media, they can be produced in volume and offered for the lowest price of all the machine-readable profiles.

The prices of the profiles are dependent on the number of geographic areas for which data are presented.

---

#### **5. Delivery**

Machine-readable profiles will become available at the same time as the published versions. Information on the cost and availability of the profiles may be obtained through the Advisory Services staff at the nearest Statistics Canada Regional Reference Centre or from the Electronic Data Dissemination Division. (See "For More Information" section for addresses.)

---

## SEMI-CUSTOM DATA PRODUCTS

---

The semi-custom products lie between the basic summary and the fully custom products in terms of the amount of flexibility available. They have been developed to meet the needs of users who require basic tabulations of data, but for specialized geographic areas or output media. By re-using many times the predetermined retrieval programs, and varying only the geographic level, output medium and perhaps minor components of the content, costs and delivery times are reduced from those of fully custom products.

There are two main components of the Semi-custom Service: (a) cross-tabulations and (b) profiles.

---

### A. CROSS-TABULATIONS

The cross-tabulation service offers to the data user a list of tables which present cross-classifications of two and three census variables. Tables selected from the list are produced for the geographic areas specified by the user, and provided on the desired medium.

The list of cross-tabulations was developed based on 1981 Census data usage and ongoing consultation with users. It includes all of the Basic Summary Cross-tabulations, any published tables which are suitable for production at small geographic levels, plus other tables specially designed for the cross-tabulation service. The list will continue to evolve throughout the census output process as new data needs and issues are identified.

---

#### 1. Content

The cross-tabulations cover all the census subject areas plus themes of interest, as listed below. Tables are limited, in most cases, to two or three variables in order that they may be produced for small geographic areas. A number of more detailed cross-tabulations, designed for major cities or other larger geographic areas, have also been included. For each table, the lowest level of geography or population size for which the table is recommended will be identified.

##### Census subject areas:

- demography;
- mobility;
- ethno-cultural characteristics;
- language;
- schooling
- labour force characteristics;
- income;
- families;
- households; and
- dwellings.

##### Examples of themes of interest:

- labour market;
- the elderly;
- immigrants;
- health and social planning;
- (others under consideration).

---

## 2. Geographic Level

Semi-custom cross-tabulations will be available, within the limits imposed by the protection of confidentiality, for any geographic region specified by the user. The geographic level may be defined in terms of any of the following types of areas:

- Standard census geographic areas

Standard census areas include both political and statistical regions, such as:

- provinces and territories;
- census metropolitan areas (CMAs) and census agglomerations (CAs);
- primary census metropolitan areas (PCMAS) and primary census agglomerations (PCAs);
- census divisions (CDs);
- census subdivisions (CSDs);
- census consolidated subdivisions (CCSs);
- federal electoral districts (FEDs);
- census tracts (CTs);
- provincial census tracts (PCTs);
- urban areas;
- enumeration areas (EAs).

Standard census areas can also be added or subtracted to form special user-defined regions. For example, census tracts could be aggregated to form city planning districts, or census subdivisions aggregated to form market areas.

- Geocoded regions

Data can be retrieved for any area which can be marked on a map and geocoded. Possible formats include circles around points, grids, or other simple polygons. Examples of applications of geocoding include city wards which are defined as polygons on a map, and marketing target areas defined as circles of a specified diameter around central points.

---

## 3. Output Medium

Semi-custom cross-tabulations will be available on a variety of output media, including:

- computer print-out;
- specially formatted print output;
- magnetic tape; and
- microfiche.

Each client will specify the output medium on which the selected product is to be produced. Specialized formats, required for compatibility with computer systems or publication programs, can be provided in most cases.

---

#### **4. Price**

The prices of semi-custom cross-tabulations are dependent on the total population being counted and the number of geographic areas for which data are presented. They range from \$250 for a small city to \$2,000 for the approximately 6,000 census subdivisions in Canada.

---

#### **5. Delivery**

Tables presenting basic demographic data collected for 100% of the population will be available in the summer of 1987; detailed socio-economic data collected from a 20% sample of the population will begin to become available in the spring of 1988. A special listing of tabulations available from this service will be compiled and updated as required.

Further details on these products may be obtained from the Advisory Services staff at the nearest Statistics Canada Regional Reference Centre or from the Census Custom Products Service in Ottawa. Users are encouraged to order the products well in advance of the release dates, particularly if specialized geographic areas must be created.

---

### **B. PROFILES**

Profiles provide an overview of a selected geographic region or subpopulation. Through the presentation of univariate distributions, they summarize many categories of data available from the census, in a format which is compact and easy to use.

Data are presented in terms of counts, rates and averages, providing indicators which can be easily compared across geographic areas. The profiles are valuable reference tools for users requiring quick summaries of the characteristics of the selected areas. They are particularly suited to entry into systems for basic data analysis, including comparisons, graphing and mapping.

---

#### **1. Content**

The profiles provide overviews of geographic areas similar to those in the published profiles. (See Appendix A for an example of a published profile.) A minimal amount of flexibility may be available in selecting the categories to be presented for variables such as mother tongue and ethnic origin.

The presentation of the data, also similar to that of the published profiles, is set in advance. Thus, the selected geographic regions are indicated as column headers across the top of the page, with the distributions of the variables following one another down the page.

Two profiles are available, one presenting the basic data collected for 100% of the population, and the other presenting the detailed socio-economic data collected from a 20% sample.

---

## 2. Geographic Level

Semi-custom data profiles will be available, within the limits imposed by the protection of confidentiality, for any geographic region specified by the user. The geographic level may be defined in terms of any of the following types of areas:

- Standard census geographic areas

Standard census areas include both political and statistical regions, such as:

- provinces and territories;
- census metropolitan areas (CMAs) and census agglomerations (CAs);
- primary census metropolitan areas (PCMAs) and primary census agglomerations (PCAs);
- census divisions (CDs);
- census subdivisions (CSDs);
- census consolidated subdivisions (CCSs);
- federal electoral districts (FEDs);
- census tracts (CTs);
- provincial census tracts (PCTs);
- urban areas;
- enumeration areas (EAs).

Standard census areas can also be added or subtracted to form special user-defined regions. For example, census tracts could be aggregated to form city planning districts, or census subdivisions aggregated to form market areas.

- Geocoded regions

Data can be retrieved for any area which can be marked on a map and geocoded. Possible formats include circles around points, grids, or other simple polygons. Examples of applications of geocoding include city wards which are defined as polygons on a map, and marketing target areas defined as circles of a specified diameter around central points.

---

## 3. Output Medium

Semi-custom data profiles can be produced on:

- paper output; and
- magnetic tape.

The desired output medium will be specified by each client on ordering the product.

---

#### **4. Price**

The prices of semi-custom profiles are dependent on the total population being counted and the number of geographic areas for which data are presented. The prices for profiles of 100% data range from \$1,500 for a small number of geographic areas in a metropolitan area of less than 500,000 to \$3,300 for up to 199 geographic areas covering all of Canada. Prices for profiles of 20% sample data range from \$3,000 to \$6,600.

---

#### **5. Delivery**

Semi-custom profiles presenting the basic data collected for 100% of the population will be available in late summer of 1987; profiles presenting detailed socio-economic data collected from a 20% sample will be available at the same time as the published version. (See Section I for more information.) Further details on the semi-custom data profiles may be obtained through the Advisory Services at the nearest Statistics Canada Regional Reference Centre or from the Census Custom Products Service in Ottawa. Users are encouraged to order the products well in advance of the release dates, particularly if specialized geographic areas must be created.

---

## CUSTOM PRODUCTS

---

Within the constraints imposed by the protection of confidentiality, custom products can be produced from the 1971, 1976, 1981 and 1986 Census micro-data bases to meet very specialized needs of users. Products are developed for individual clients, according to their exact requirements in terms of content, geography, format and output medium.

Statistics Canada consultants assist clients in developing specifications for custom products which meet as far as possible the data requirements, while keeping within budget and other constraints.

---

### 1. Content

A custom product may be any tabulation of census micro-data not available through other products or services. Examples of specialized content needs include:

- a new combination or cross-classification of variables;
- the presentation of a different distribution for an existing variable;
- the creation of a new variable derived from existing ones.

Reference materials are available for each of the census micro-data bases to assist clients in identifying the required variables and distributions. Documentation on historical comparability of concepts is also available for users interested in making comparisons across census years.

---

### 2. Geographic Level

As for the semi-custom products, custom products can be produced, within the limits imposed by the protection of confidentiality, for any geographic area which can be marked on a map. The geographic level may be defined in terms of any of the following types of areas:

- Standard census geographic areas

Standard census areas include both political and statistical regions, such as:

- provinces and territories;
- census metropolitan areas (CMAs) and census agglomerations (CAs);
- primary census metropolitan areas (PCMAs) and primary census agglomerations (PCAs);
- census divisions (CDs);
- census subdivisions (CSDs);
- census consolidated subdivisions (CCSs);
- federal electoral districts (FEDs);
- census tracts (CTs);
- provincial census tracts (PCTs);
- urban areas;
- enumeration areas (EAs).



## 2. Geographic Level - Concluded

Standard census areas can be added or subtracted to form special user-defined regions. For example, census tracts could be aggregated to form city planning districts, or census subdivisions aggregated to form market areas.

### - Geocoded regions

Data can be retrieved for any area which can be marked on a map and geocoded. Possible formats include circles around points, grids, or other simple polygons. Examples of applications of geocoding include city wards which are defined as polygons on a map, and marketing target areas defined as circles of a specified diameter around central points.

---

## 3. Output Medium

Custom products can be prepared to the specifications of the client on a variety of output media, including:

- computer print-out;
- specially formatted print output;
- magnetic tape; and
- microfiche.

Specialized formats, required for compatibility with computer systems or publication programs, can be provided in most cases.

---

## 4. Price

Custom products are prepared on a cost-recovery basis, including all personnel, computer and other costs incurred in developing and producing the tabulation. Factors influencing the cost and delivery time include the number of data cells in the table and its complexity, the size and number of geographic areas to be presented, and the output medium.

---

## 5. Delivery

The cost and delivery time is determined individually for each custom product, and approved by the client before development begins.

Further details on custom products are available from the Census Custom Products Service in Ottawa or the nearest Statistics Canada Regional Reference Centre.

### **III. GEOGRAPHIC PRODUCTS**

- Publications
- Computerized Files
- Maps
- Services

---

## **GEOGRAPHIC PRODUCTS**

---

### **Introduction**

Geographic products include publications, files on magnetic tape, diskettes, maps as well as a variety of special services.

---

### **PUBLICATIONS**

Several catalogued publications provide population and dwelling counts for various standard geostatistical areas. These are described on pages 23 to 26 of this publication.

To support or supplement the census output program, a number of other catalogued publications, called geographic reference products, are published. The purpose of the majority of these publications is to assist in the use and interpretation of census data. They are described in more detail on page 51 of this publication.

---

### **COMPUTERIZED FILES**

The files available allow users to manipulate certain geographic data via computer systems both in batch and interactively. This enables users the flexibility of utilizing the basic data in many forms. These files consist of data linkage files such as the Geography Tape File to geographic files such as the Area Master File.

---

#### **Geographic Files**

Several geographic files have been developed to serve a variety of purposes in the manipulation of census data.

---

#### **Area Master Files**

The Area Master Files (AMFs) contain a logical representation of all city streets and other features (such as railroad tracks, rivers, and municipal boundaries) in machine-readable form. The AMFs geographically reference every street, address range, block-face and centroid coordinate in the coverage area. An AMF is available mainly for urban centres with a population of 50,000 or more.

---

#### **Customized Street Index File**

A cross-referenced street index file of address ranges by user-specified areas can be produced from the Area Master File.

---

### Geography Tape File

This file assigns to each 1986 Census enumeration area (the basic geographic unit of census data collection) all higher geographic levels by codes and names. It includes all standard geographic codes, and also locates each enumeration area centroid according to Universal Transverse Mercator (UTM) coordinates and Lambert coordinates, as well as by latitude and longitude. The final 1986 population counts and occupied private dwelling counts for all enumeration areas are also presented.

---

### Attribute File

Enables a user to obtain, for various geostatistical levels, a list of geographic areas at that level with the Standard Geographical Classification Code, the 1981 population adjusted to 1986 boundaries, the 1986 land area, the National Topographic System (NTS) map number and the 1986 final population.

---

### Cartographic Library (CARTLIB)

CARTLIBs are digital cartographic libraries of the boundaries and related features of various geostatistical areas. They are stored on magnetic tape files and in conjunction with computer mapping programs can be used to map data. One type of tape file defines the boundaries of these maps, and another acts as an index for the boundary files and lists additional information for each area, such as land area, population, geographic codes, names and centroids.

CARTLIBs are available for the following areas:

Area/Census Year	Fee
1976 census tracts	\$ 1,500 per file
1981/1986 census tracts for:	
Toronto	\$ 700 per file
Montréal	\$ 700 per file
Vancouver	\$ 700 per file
Ottawa-Hull	\$ 500 per file
Edmonton	\$ 500 per file
Calgary	\$ 500 per file
Winnipeg	\$ 500 per file
Québec	\$ 500 per file
Hamilton	\$ 500 per file
Halifax	\$ 500 per file
Regina	\$ 500 per file
St. John's	\$ 500 per file

<b>Area/Census Year</b>	<b>Fee</b>
1981 federal electoral district boundaries (based on 1976 Representation Order)	\$ 500
1981/1986 census division boundaries	\$ 500

---

## **MAPS**

The map series available from the Geography Division are designed as reference tools and permit users to locate and identify census geostatistical areas and relate statistical data to their corresponding geography. For in-depth detail of the major urban areas, the Area Master File maps are also available.

---

### **Published Maps**

Most of the different types of geostatistical areas, except for enumeration areas, are presented on maps in relevant publications. These maps are generally at a relatively small scale and show the boundaries with a minimum of background detail.

For each of the 37 CMAs and CAs in Canada having a census tract programme, CT publications are published presenting general population, dwelling, household, family, social and economic data. Included in each publication is a map or maps showing the relevant census tracts.

In addition, two catalogued map publications are produced (Catalogue Nos. 99-115 and 99-116) and described on page 51, the first presenting maps for census divisions and census subdivisions and the second, for census metropolitan areas and census agglomerations.

---

### **Individual Reference Map Sheets**

In addition to the small scale reference maps included in publications, larger, more detailed maps are also available. Seven series of reference maps, at various levels of detail, are available for all census geostatistical areas of the 1986 Census as shown in the table on the following pages.

Most maps are available in the following media:

- Ozolid paper
  - blueprint, whiteprint or diazo paper
  - used to make positive line prints from translucent originals
- Intermediate film - used to generate ozolid paper hard copy and for use as a second original (to protect original from excessive handling).
- Ozopaque film
  - a matte surface film coated on a white opaque polyester base
  - replaces ozolid cloth
  - ideal for prints which will undergo rough treatment

---

**Node Maps/AMF Street Network**

These maps, available for existing AMF coverage, show the street pattern in detail, including names, as well as other features such as railroad tracks, rivers, municipal boundaries and all nodes (where streets and other features intersect).

Map Series	Description of Map Series	Price Per Map		
		Ozolid Paper	Intermediate Film	Ozapaque Film
G86-10*	<p><u>Provincial Maps</u></p> <p>Show the boundaries of CDs and CSDs for each province. Map scales range from 1:250,000 in the most densely populated areas to 1:4,000,000 in the northern territories. An index map of all CDs in Canada is included in this series.</p> <p>Also available for census years 1971, 1976 and 1981 (G71-10, G76-10, G81-10).</p>	\$ 5.00	\$10.00	\$15.00
G86-12*	<p><u>Rural Enumeration Areas Maps</u></p> <p>Show the boundaries of EAs in the rural areas of Canada. This series also shows the boundaries of CDs, CSDs and FEDs.</p> <p>Also available for census years 1971, 1976 and 1981 (G71-12, G76-12, G81-12).</p>	\$ 5.00	\$10.00	\$15.00
G86-13*	<p><u>Census Tracts/Enumeration Areas Maps</u></p> <p>In this series, each map sheet covers one or more census tracts. FED and EA boundaries, block numbers, street names, and other physical features are identified. Address ranges are shown in many areas.</p> <p>Also available for census years 1971, 1976 and 1981 (G71-13, G76-13, G81-13).</p>	\$ 5.00	\$10.00	\$15.00
G86-13A*	<p><u>Census Tracts/Enumeration Areas Maps</u></p> <p>Maps in this series are the same as those in the G86-13 series above; however, for some of the more popular centres, these maps are reduced to a standard size and made available in booklet form.</p> <p>Also available for census years 1971, 1976 and 1981 (G71-13A, G76-13A, G81-13A).</p>	\$ 1.00 per page		

\* A sample of these maps is shown in Appendix B.

Map Series	Description of Map Series	Price Per Map		
		Ozolid Paper	Intermediate Film	Ozopaque Film
G86-14*	<p><u>Maps of Urban Enumeration Areas</u></p> <p>The maps in this series show the boundaries of EAs located in the smaller urban centres containing three or more EAs. The series shows enumeration area boundaries and street names.</p> <p>Also available for census years 1971, 1976 and 1981 (G71-14, G76-14, G81-14).</p>	\$ 5.00	\$10.00	\$15.00
G86-18*	<p><u>Maps of Federal Electoral Districts/ Enumeration Areas</u></p> <p>This series covers FEDs, each map sheet covering one FED. Maps are at a scale large enough to depict the EA boundaries. The urban FED maps show census tract as well as EA boundaries; rural FED maps show the boundaries of census divisions, census subdivisions and enumeration areas.</p> <p>Also available for census years 1971, 1976 and 1981 (G71-18, G76-18, G81-18).</p>	\$ 5.00	\$10.00	\$15.00
G86-21*	<p><u>Maps for Provincial Census Tracts</u></p> <p>The purpose of this series of maps is to show the boundaries of all PCTs. CMAs and CAs containing census tracts are identified.</p> <p>Also available for census years 1971, 1976 and 1981 (G71-21, G76-21, G81-21).</p> <p><u>Note:</u> The listing of G86 series of maps by FED and provinces is available on a PC diskette or hard copy format.</p>	\$ 5.00	\$10.00	\$15.00

\* A sample of these maps is shown in Appendix B.



---

## **SERVICES**

The Geography Division of Statistics Canada offers a variety of services to users, in an attempt to facilitate the use of the geographic products. These services allow the clients flexibility in their geographic base as in geocoding or to discuss special requirements with knowledgeable trained personnel in the division.

---

### **Geocoding**

The Geographically Referenced Data Storage and Retrieval System (GRDSR) or Geocoding System refers to a system that is used to geographically code and store census data. It assigns geographic coordinates (centroids) at the population centres of every enumeration area in Canada and the geographic centre of each block-face in most of the large urban areas. This system permits the retrieval of census data for user-defined areas.

---

### **Special Population Compilations**

Population compilations may be produced based on the current census and from previous censuses. Population counts are based on enumeration area content.

---

### **Special Analysis/User Consultation and Systems Development**

Users may obtain assistance in defining geographic products and/or systems that meet their needs or in making a better use of geographic products and services available.

---

### **Other Reference Material**

- Standard Geographical Classification Manual
- Postal Code Geographic Conversion File

This file links postal codes to geographic codes used by the census. This file contains one or more records for each postal code in Canada linked to the census geographic hierarchy, including the Universal Transverse Mercator (UTM) coordinates and the latitude/longitude coordinates.

Information can be supplied on tape, diskette or paper copy for standard geographic areas. Non-standard geographic areas can be geocoded as a special user request.

- Changes to Municipal Boundaries

**How to Obtain Further Information on These Services**

For further information on these services and products, please contact the nearest  
Statistics Canada Regional Reference Centre or  
Geography Information Services  
Statistics Canada  
Jean-Talon Building, 3<sup>rd</sup> Floor  
Section C  
Ottawa, Ontario  
K1A 0T6

(613) 990-9538

(613) 991-3889

#### **IV. GEOCARTOGRAPHIC PRODUCTS**

- **Maps**
- **Machine-readable Files**
- **Services**

---

## GEOCARTOGRAPHIC PRODUCTS

---

### Introduction

The Geocartographics Sub-Division of Statistics Canada combines the roles of a service area and a "centre of expertise" in the application of computerized techniques to geography, cartography and graphics. A wide range of clients, both inside and outside the federal government, are serviced on a cost-recovery basis. A range of services are offered to census users, including statistical maps, machine-readable files and consultation services. Prices will be based on specific clients' requirements.

---

### MAPS

#### 1. Customized Maps and Atlases

Customized maps and atlases (statistical or reference) for national, regional, provincial and urban areas may be produced by standard census areas, postal code or client-supplied areas on paper, mylar, film, transparency or slide. A sample is shown in Appendix C.

#### 2. Pre-printed Census Statistical Maps

Statistical maps will be produced for popular themes such as population change and population by mother tongue and will be available as custom copies or in pre-printed form. Maps will be produced in black and white or colour, in a variety of sizes. A sample of these maps is also shown in Appendix C.

---

### MACHINE-READABLE FILES

#### 1. Customized Area Address Directory Files

Directory files containing street and address ranges by user-specified areas can be produced from the Geography Area Master File using Geocartographics software.

#### 2. Customized Cartographic Files

A range of cartographic files for standard and non-standard census geography in user-specified coordinate systems and formats suitable for use with various mapping systems (including SAS/GRAPH, ATLAS, GIMMS, STATMAP and ARC/INFO) are available. Included among others are census subdivisions, census divisions, provinces, federal electoral districts, and forward sortation areas. Data are available on tape or diskette.

---

## **SERVICES**

### Cartographic Consultation and Training

Consultation and training are available on automated mapping packages, geographic information systems, geographic data bases, and micro-based statistical mapping. Standard courses are available on geographic information systems, census cartography, the GIMMS mapping package, and the TELL-A-GRAF graphics package.

---

### **How to Obtain Further Information on These Services**

For further information on these services and products, please contact the nearest Statistics Canada Regional Reference Centre or Geocartographics Sub-Division  
Statistics Canada  
Jean-Talon Building, 2<sup>nd</sup> Floor  
Section A  
Ottawa, Ontario  
K1A 0T6

(613) 990-9711

**APPENDICES**

- A. Profile: Census Divisions and Subdivisions - 100% data**
- B. Reference Maps Series**
- C. Customized Maps**

Selected Characteristics for Census Divisions and Census Subdivisions, 1986 Census - 100% data

No.	Characteristics					
	<b>POPULATION/LAND AREA</b>					
1.	Population, 1981(1).....					
2.	Population, 1986.....					
3.	Population percentage change, 1981-1986.....					
4.	Land area in square kilometres, 1986.....					
5.	Population density per square kilometre, 1986...					
	<b>POPULATION CHARACTERISTICS</b>					
6.	Total population.....					
	by sex and age					
7.	Male, total.....					
8.	0 - 4 years.....					
9.	5 - 9 years.....					
10.	10 - 14 years.....					
11.	15 - 19 years.....					
12.	20 - 24 years.....					
13.	25 - 34 years.....					
14.	35 - 44 years.....					
15.	45 - 54 years.....					
16.	55 - 64 years.....					
17.	65 - 74 years.....					
18.	75 years and over.....					
19.	Female, total.....					
20.	0 - 4 years.....					
21.	5 - 9 years.....					
22.	10 - 14 years.....					
23.	15 - 19 years.....					
24.	20 - 24 years.....					
25.	25 - 34 years.....					
26.	35 - 44 years.....					
27.	45 - 54 years.....					
28.	55 - 64 years.....					
29.	65 - 74 years.....					
30.	75 years and over.....					
	by marital status					
31.	Single (never married), total.....					
32.	Single (never married), 15 years of age and over.....					
33.	Married (includes separated).....					
34.	Widowed.....					
35.	Divorced.....					
	by mother tongue					
36.	Single response.....					
37.	English.....					
38.	French.....					
39.	Non-official languages.....					
40.	* The provincial frequencies					
41.	* will determine the					
42.	* languages published.					
43.	* languages published.					
44.	* languages published.					
45.	Other languages.....					
46.	Multiple response.....					
	A breakdown of the "Multiple responses" category will also be published.					

Certaines caractéristiques des divisions de recensement et subdivisions de recensement,  
recensement de 1986 - données intégrales

					Caractéristiques	No.
					<b>POPULATION/SUPERFICIE</b>	
					Population, 1981(1).....	1.
					Population, 1986.....	2.
					Taux de variation de la population, 1981-1986....	3.
					Superficie en kilomètres carrés, 1986.....	4.
					Densité de la population par kilomètre carré, 1986.....	5.
					<b>CARACTÉRISTIQUES DE LA POPULATION</b>	
					Population totale.....	6.
					<b>selon le sexe et l'âge</b>	
					<b>Hommes, total.....</b>	7.
					0 - 4 ans.....	8.
					5 - 9 ans.....	9.
					10 - 14 ans.....	10.
					15 - 19 ans.....	11.
					20 - 24 ans.....	12.
					25 - 34 ans.....	13.
					35 - 44 ans.....	14.
					45 - 54 ans.....	15.
					55 - 64 ans.....	16.
					65 - 74 ans.....	17.
					75 ans et plus.....	18.
					<b>Femmes, total.....</b>	19.
					0 - 4 ans.....	20.
					5 - 9 ans.....	21.
					10 - 14 ans.....	22.
					15 - 19 ans.....	23.
					20 - 24 ans.....	24.
					25 - 34 ans.....	25.
					35 - 44 ans.....	26.
					45 - 54 ans.....	27.
					55 - 64 ans.....	28.
					65 - 74 ans.....	29.
					75 ans et plus.....	30.
					<b>selon l'état matrimonial</b>	
					Célibataires (jamais marié(e)s), total.....	31.
					Célibataires (jamais marié(e)s), 15 ans et plus.....	32.
					Marié(e)s (comprend les séparé(e)s).....	33.
					Veufs-veuves.....	34.
					Divorcé(e)s.....	35.
					<b>selon la langue maternelle</b>	
					Réponse unique.....	36.
					Anglais.....	37.
					Français.....	38.
					Langues non officielles.....	39.
					* Les fréquences provinciales * détermineront les langues * publiées.....	40. 41. 42. 43. 44.
					Autres langues.....	45.
					Réponse multiple.....	46.
					 Une ventilation de la catégorie "Réponses multiples" sera également publiée.	



Selected Characteristics for Census Divisions and Census Subdivisions, 1986 Census - 100% data

No.	Characteristics					
<b>DWELLING CHARACTERISTICS</b>						
1.	Total number of occupied private dwellings.....					
by tenure						
2.	Owned.....					
3.	Rented.....					
4.	On reserve (2).....					
by type of dwelling						
5.	Single-detached house.....					
6.	Apartment, 5 or more storeys.....					
7.	Movable dwelling.....					
8.	All other types (3).....					
<b>HOUSEHOLD CHARACTERISTICS</b>						
Private Households						
9.	Total number of private households.....					
by size of household						
10.	1 person.....					
11.	2 persons.....					
12.	3 persons.....					
13.	4 - 5 persons.....					
14.	6 - 9 persons.....					
15.	10 or more persons.....					
by number of families						
16.	Non-family household.....					
17.	1 census family.....					
18.	2 or more census families.....					
Persons in Private Households						
19.	Total.....					
20.	Average number of persons per household.....					
<b>CENSUS FAMILY CHARACTERISTICS</b>						
Census Families						
21.	Total number of census families in private households.....					
by size of family						
22.	2 persons.....					
23.	3 persons.....					
24.	4 persons.....					
25.	5 or more persons.....					
by family structure and presence of children						
Number of husband-wife families.....						
26.	With no children at home.....					
27.	With children at home.....					
28.	1 child at home.....					
29.	2 children at home.....					
30.	3 or more children at home.....					
31.						
Number of lone-parent families.....						
Male parent.....						
32.	1 child at home.....					
33.	2 children at home.....					
34.	3 or more children at home.....					
Female parent.....						
35.	1 child at home.....					
36.	2 children at home.....					
37.	3 or more children at home.....					
38.						
39.						
40.						

See note(s) and footnote(s) at end of table.

Certaines caractéristiques des divisions de recensement et subdivisions de recensement, recensement de 1986 - données intégrales

						Caractéristiques	No.
						<b>CARACTÉRISTIQUES DU LOGEMENT</b>	
						Nombre total de logements privés occupés.....	1.
						<b>selon le mode d'occupation</b>	
						Possédé.....	2.
						Loué.....	3.
						Dans une réserve (2).....	4.
						<b>selon le type de logement</b>	
						Maison individuelle non attenante.....	5.
						Appartement, 5 étages ou plus.....	6.
						Logement mobile.....	7.
						Tous autres types (3).....	8.
						<b>CARACTÉRISTIQUES DU MÉNAGE</b>	
						<b>Ménages privés</b>	
						Nombre total de ménages privés.....	9.
						<b>selon la taille du ménage</b>	
						1 personne.....	10.
						2 personnes.....	11.
						3 personnes.....	12.
						4 - 5 personnes.....	13.
						6 - 9 personnes.....	14.
						10 personnes ou plus.....	15.
						<b>selon le nombre de familles</b>	
						Ménage non familial.....	16.
						1 famille de recensement.....	17.
						2 familles de recensement ou plus.....	18.
						<b>Personnes dans les ménages privés</b>	
						Total.....	19.
						Nombre moyen de personnes par ménage.....	20.
						<b>CARACTÉRISTIQUES DE LA FAMILLE DE RECENSEMENT</b>	
						<b>Familles de recensement</b>	
						Nombre total de familles de recensement dans les ménages privés.....	21.
						<b>selon la taille de la famille</b>	
						2 personnes.....	22.
						3 personnes.....	23.
						4 personnes.....	24.
						5 personnes ou plus.....	25.
						<b>selon la structure de la famille et la présence d'enfants</b>	
						<b>Nombre de familles époux-épouse.....</b>	<b>26.</b>
						Sans enfants à la maison.....	27.
						Avec enfants à la maison.....	28.
						1 enfant à la maison.....	29.
						2 enfants à la maison.....	30.
						3 enfants ou plus à la maison.....	31.
						<b>Nombre de familles monoparentales.....</b>	<b>32.</b>
						Parent de sexe masculin.....	33.
						1 enfant à la maison.....	34.
						2 enfants à la maison.....	35.
						3 enfants ou plus à la maison.....	36.
						Parent de sexe féminin.....	37.
						1 enfant à la maison.....	38.
						2 enfants à la maison.....	39.
						3 enfants ou plus à la maison.....	40.

Selected Characteristics for Census Divisions and Census Subdivisions, 1986 Census - 100% data

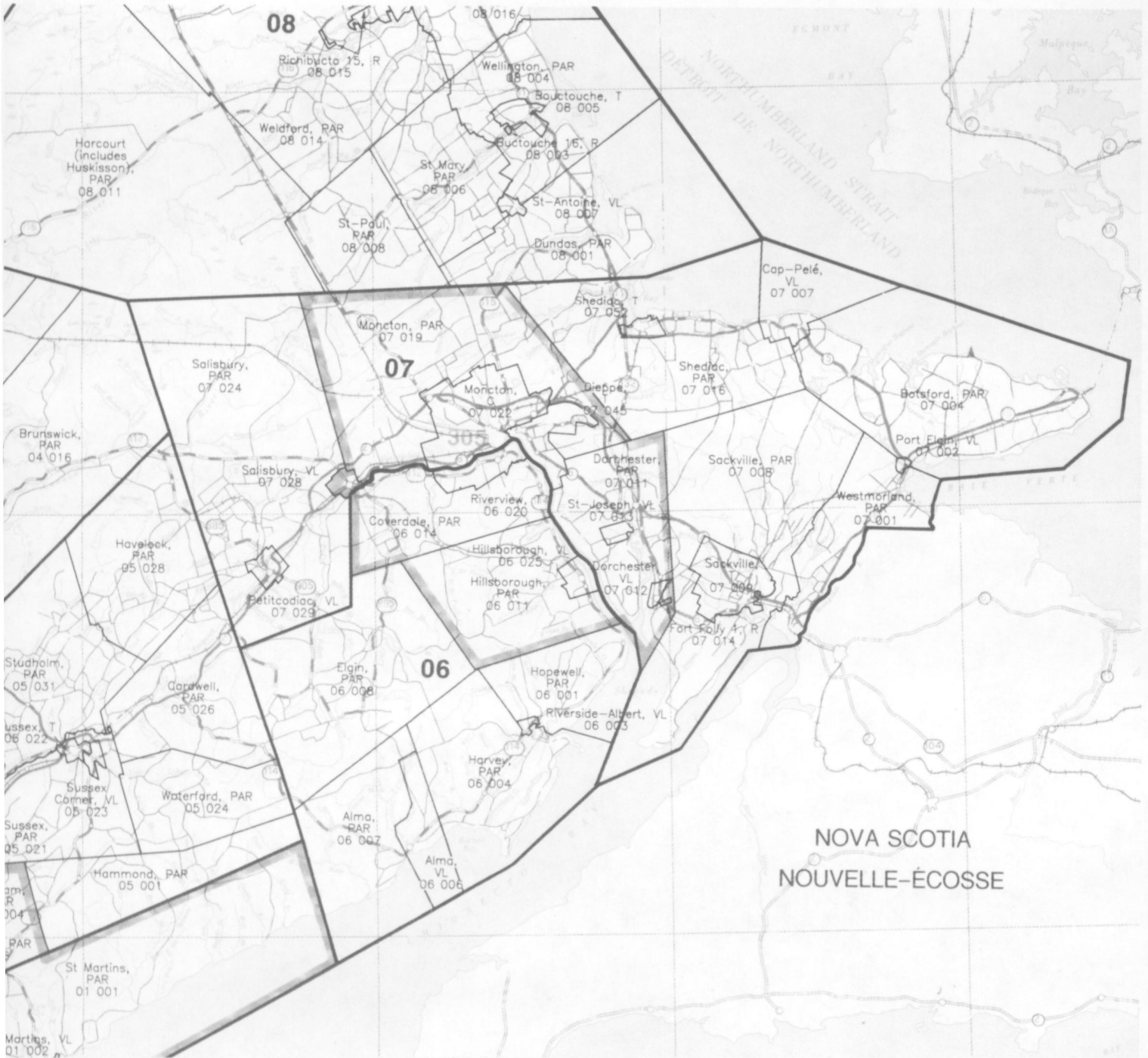
No.	Characteristics						
<p><b>CENSUS FAMILY CHARACTERISTICS -</b>  <b>Concluded</b></p>							
<p>Children in Census Families</p>							
1.	Total number of children at home.....						
<p>by age</p>							
2.	Under 6 years of age.....						
3.	6 - 14 years.....						
4.	15 - 17 years.....						
5.	18 - 24 years.....						
6.	25 years and over.....						
7.	Average number of children per census family (4)						
<p>Persons in Private Households</p>							
<p>by family status and living arrangements</p>							
8.	Total number of persons.....						
9.	Number of non-family persons.....						
10.	Living with relatives (5).....						
11.	Living with non-relatives only.....						
12.	Living alone.....						
13.	Number of census family persons.....						
14.	Average number of persons per census family...						
15.	Total number of persons 65 years and over.....						
16.	Number of non-family persons 65 years and						
17.	over.....						
18.	Living with relatives (6).....						
19.	Living with non-relatives only.....						
20.	Living alone.....						
20.	Number of census family persons 65 years and						
20.	over.....						
<p><b>ECONOMIC FAMILY CHARACTERISTICS</b></p>							
<p>Economic Families in Private Households</p>							
21.	Total number of economic families in private						
21.	households.....						
<p>by size of family</p>							
22.	2 persons.....						
23.	3 persons.....						
24.	4 persons.....						
25.	5 or more persons.....						
<p>Persons in Private Households</p>							
26.	Total.....						
27.	Number of unattached individuals.....						
28.	Number of economic family persons.....						
28.	Average number of persons per economic family...						

See note(s) and footnote(s) at end of table.

Certaines caractéristiques des divisions de recensement et subdivisions de recensement,  
recensement de 1986 - données intégrales

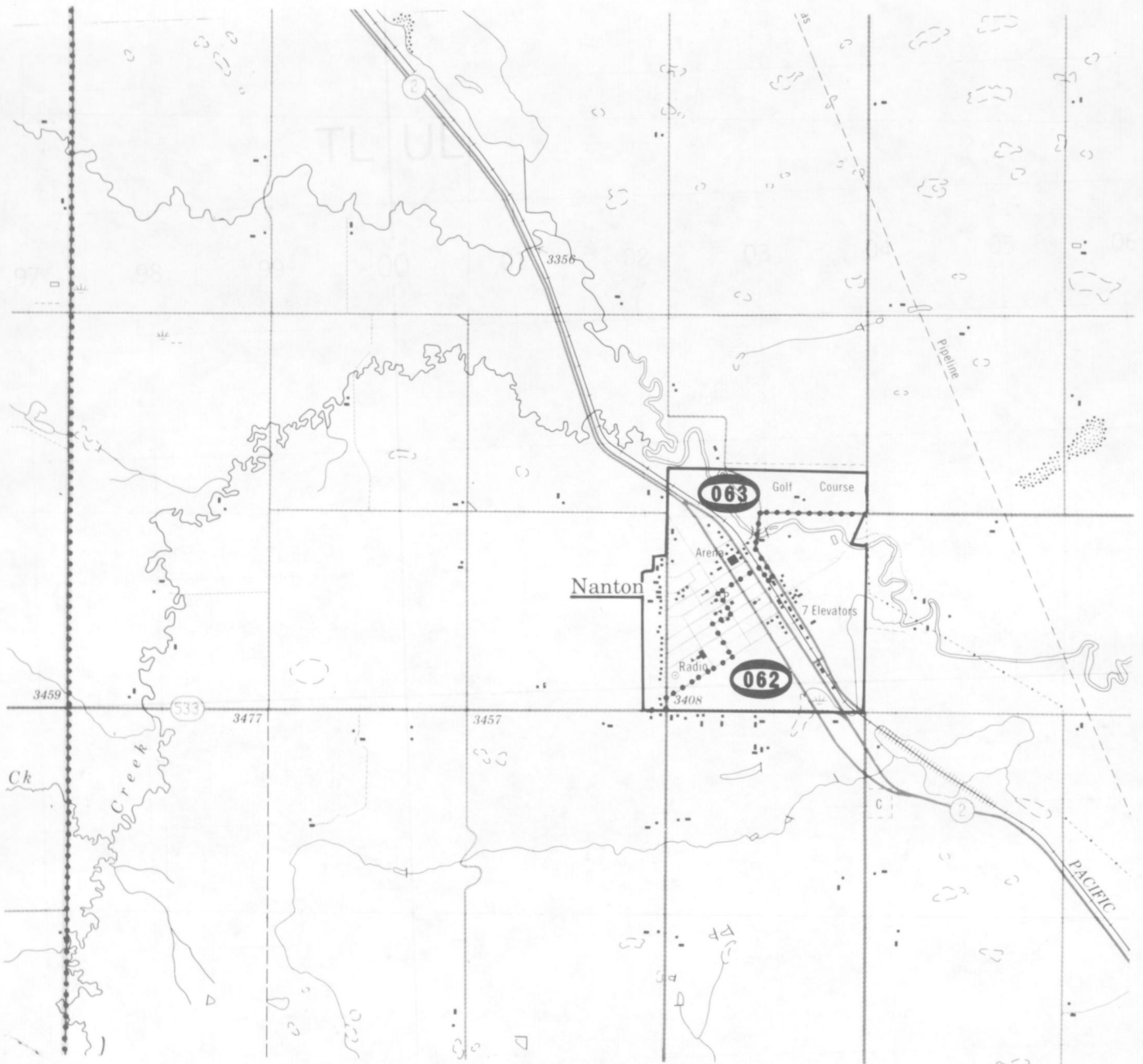
						Caractéristiques	No.
						<b>CARACTÉRISTIQUES DE LA FAMILLE DE RECENSEMENT - fin</b>	
						<b>Enfants dans les familles de recensement</b>	
						Nombre total d'enfants à la maison.....	1.
						<b>selon l'âge</b>	
						Moins de 6 ans.....	2.
						6 - 14 ans.....	3.
						15 - 17 ans.....	4.
						18 - 24 ans.....	5.
						25 ans et plus.....	6.
						Nombre moyen d'enfants par famille de recensement (4).....	7.
						<b>Personnes dans les ménages privés</b>	
						<b>selon la situation des particuliers dans la famille et modalité de vie</b>	
						Nombre total de personnes.....	8.
						Nombre de personnes hors famille.....	9.
						Vivant avec personnes apparentées (5).....	10.
						Vivant avec personnes non apparentées seulement.....	11.
						Vivant seule.....	12.
						Nombre de personnes par famille de recensement.....	13.
						Nombre moyen de personnes par famille de recensement.....	14.
						Nombre total de personnes de 65 ans et plus... et plus.....	15.
						Nombre de personnes hors famille de 65 ans et plus.....	16.
						Vivant avec personnes apparentées (6).....	17.
						Vivant avec personnes non apparentées seulement.....	18.
						Vivant seule.....	19.
						Nombre de personnes par famille de recensement de 65 ans et plus.....	20.
						<b>CARACTÉRISTIQUES DE LA FAMILLE ÉCONOMIQUE</b>	
						<b>Familles économiques dans les ménages privés</b>	
						Nombre total de familles économiques dans les ménages privés.....	21.
						<b>selon la taille de la famille</b>	
						2 personnes.....	22.
						3 personnes.....	23.
						4 personnes.....	24.
						5 personnes et plus.....	25.
						<b>Personnes dans les ménages privés</b>	
						Total.....	26.
						Nombre de personnes seules.....	27.
						Nombre de personnes dans la famille économique	28.
						Nombre moyen de personnes par famille économique	29.

G86-10 PROVINCIAL MAP



Census Division	<b>03</b>	Division de recensement
Census Subdivision	03 021 or ● ou	Subdivision de recensement
Census Metropolitan Area or Census Agglomeration	<b>001</b>	Région métropolitaine de recensement ou Agglomération de recensement

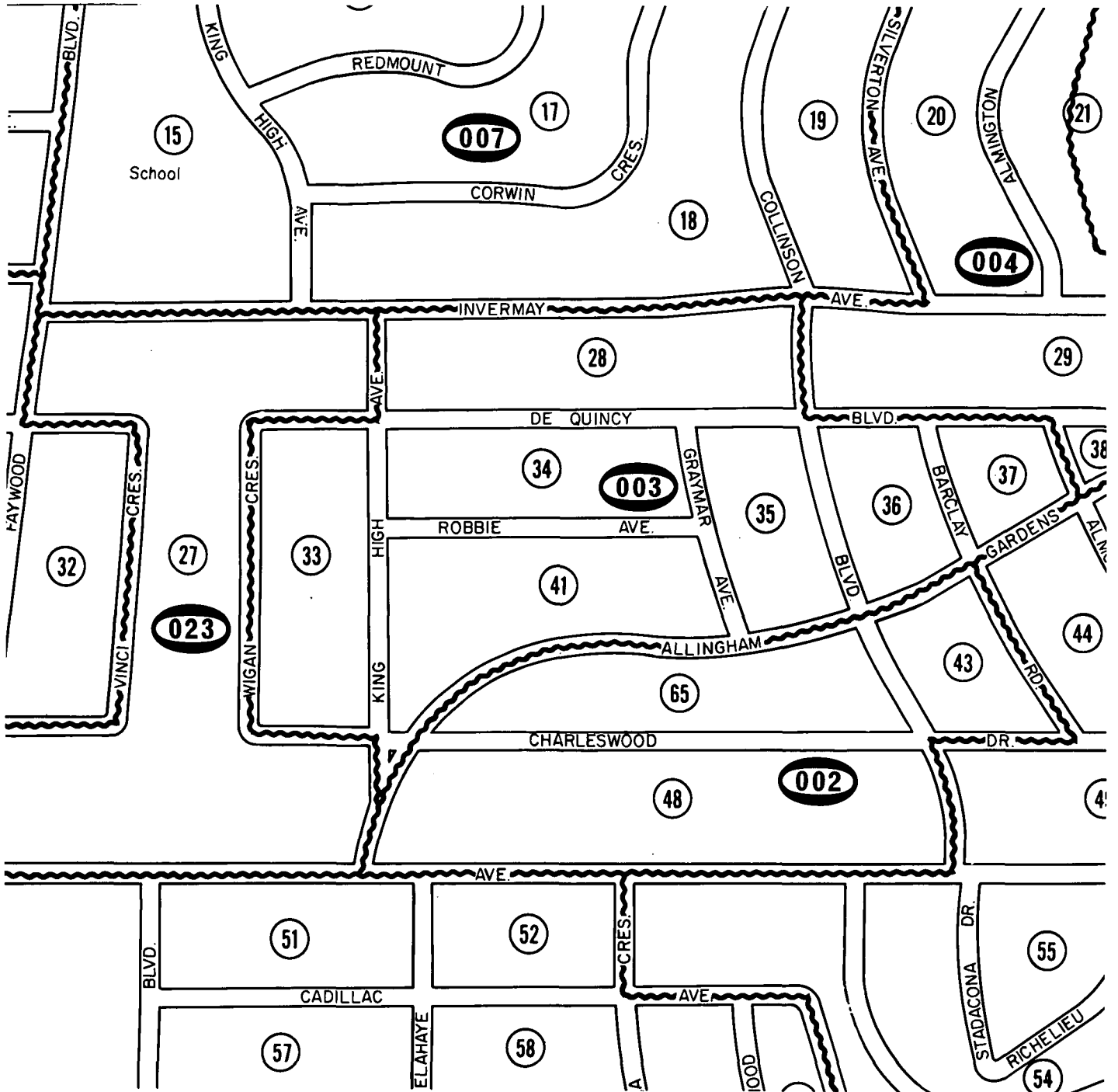
G86-12 RURAL ENUMERATION AREAS MAP



CENSUS RECENSEMENT CANADA

Census Division .....	Division de recensement .....	
Census Subdivision .....	Subdivision de recensement .....	
Enumeration Area Boundary .....	Limite de secteur de dénombrement .....	
Enumeration Area Number .....	Numéro de secteur de dénombrement .....	
Incorporated City, Town or Village .....	Cité, ville ou village constitué .....	
Federal Electoral District .....	Circonscription électorale fédérale .....	

G86-13 CENSUS TRACTS/ENUMERATION AREAS MAP



Enumeration Area Boundary with number..... Limite de secteur de dénombrement avec le numéro..... **155**  
 Federal Electoral District Boundary with number..... Circonscription électorale fédérale avec le numéro..... **35089**  
 City Block Number..... Numéro d'îlot..... **21**

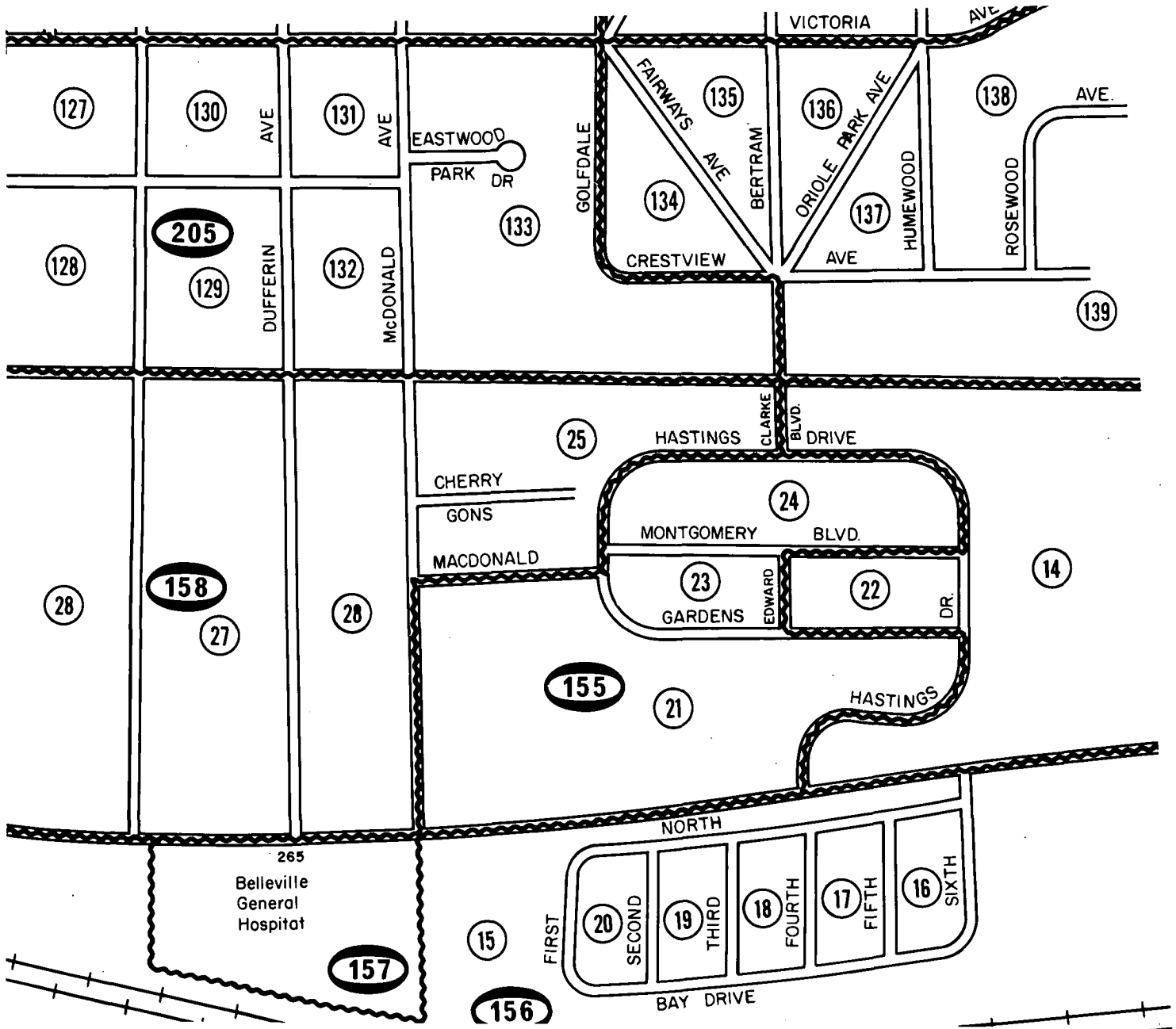
G86-13A CENSUS TRACTS/ENUMERATION AREAS MAP



Enumeration Area Boundary with number..... Limite de secteur de dénombrement avec le numéro..... **155**  
 Federal Electoral District Boundary with number..... Circonscription électorale fédérale avec le numéro..... **35089**  
 City Block Number..... Numéro d'îlot..... **21**

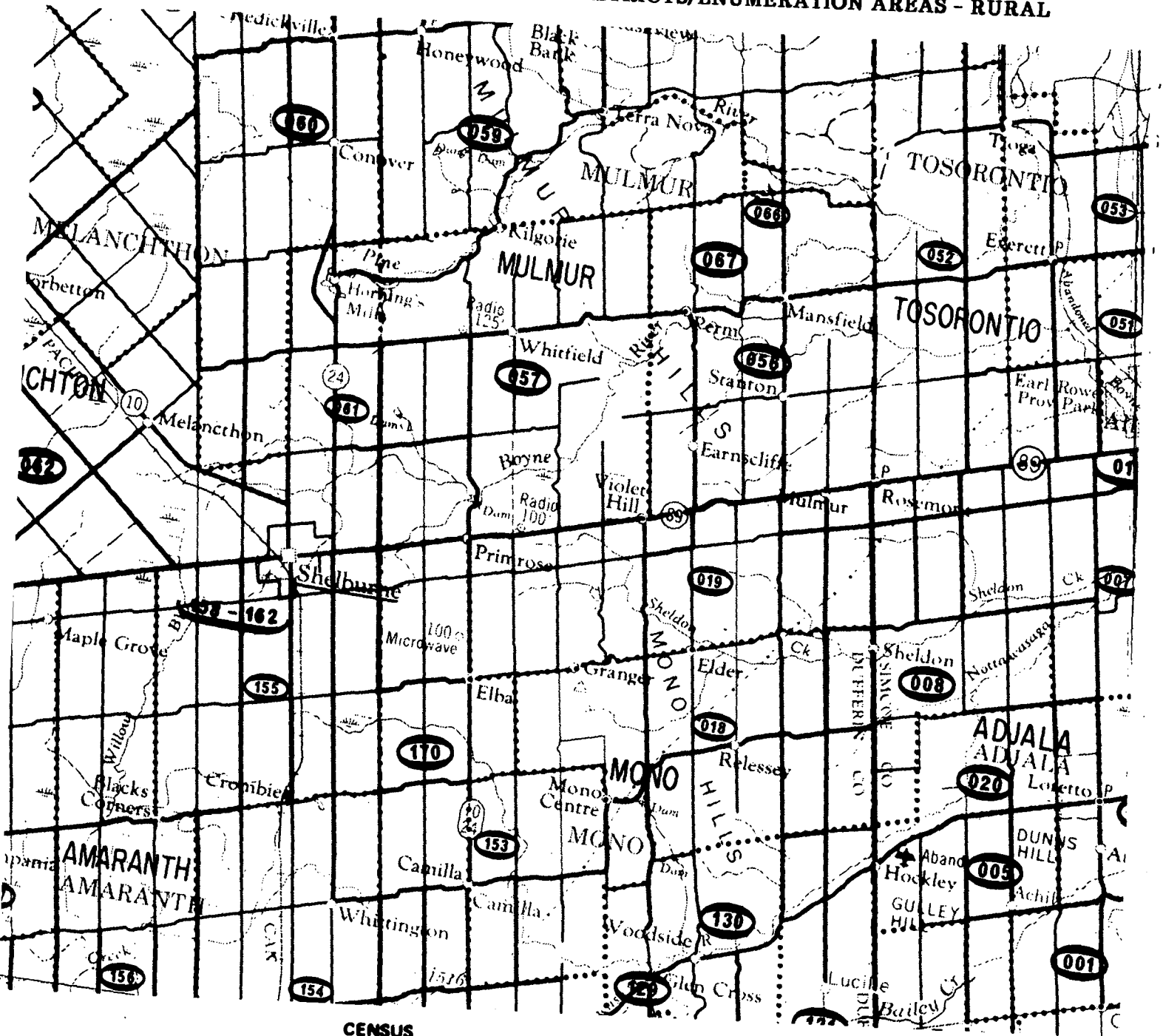


G86-14 MAP OF URBAN ENUMERATION AREAS



Enumeration Area Boundary with number..... Limite de secteur de dénombrement avec le numéro..... **155**  
 Federal Electoral District Boundary with number..... Circonscription électorale fédérale avec le numéro..... **35089**  
 City Block Number..... Numéro d'îlot..... **21**

G86-18 MAP OF FEDERAL ELECTORAL DISTRICTS/ENUMERATION AREAS - RURAL



CENSUS  
RECENSEMENT CANADA

- |  |   |
|--|---|
| Census Division .....                    | Division de recensement .....             |
| Census Subdivision .....                 | Subdivision de recensement .....          |
| Enumeration Area Boundary .....          | Limite de secteur de dénombrement .....   |
| Enumeration Area Number .....            | Numéro de secteur de dénombrement .....   |
| Incorporated City, Town or Village ..... | Cité, ville ou village constitué .....    |
| Federal Electoral District .....         | Circonscription électorale fédérale ..... |

Geography Division  
Division de la Géographie

G86-18 MAP OF FEDERAL ELECTORAL DISTRICTS/ENUMERATION AREAS - URBAN



1986 CENSUS RECENSEMENT CANADA

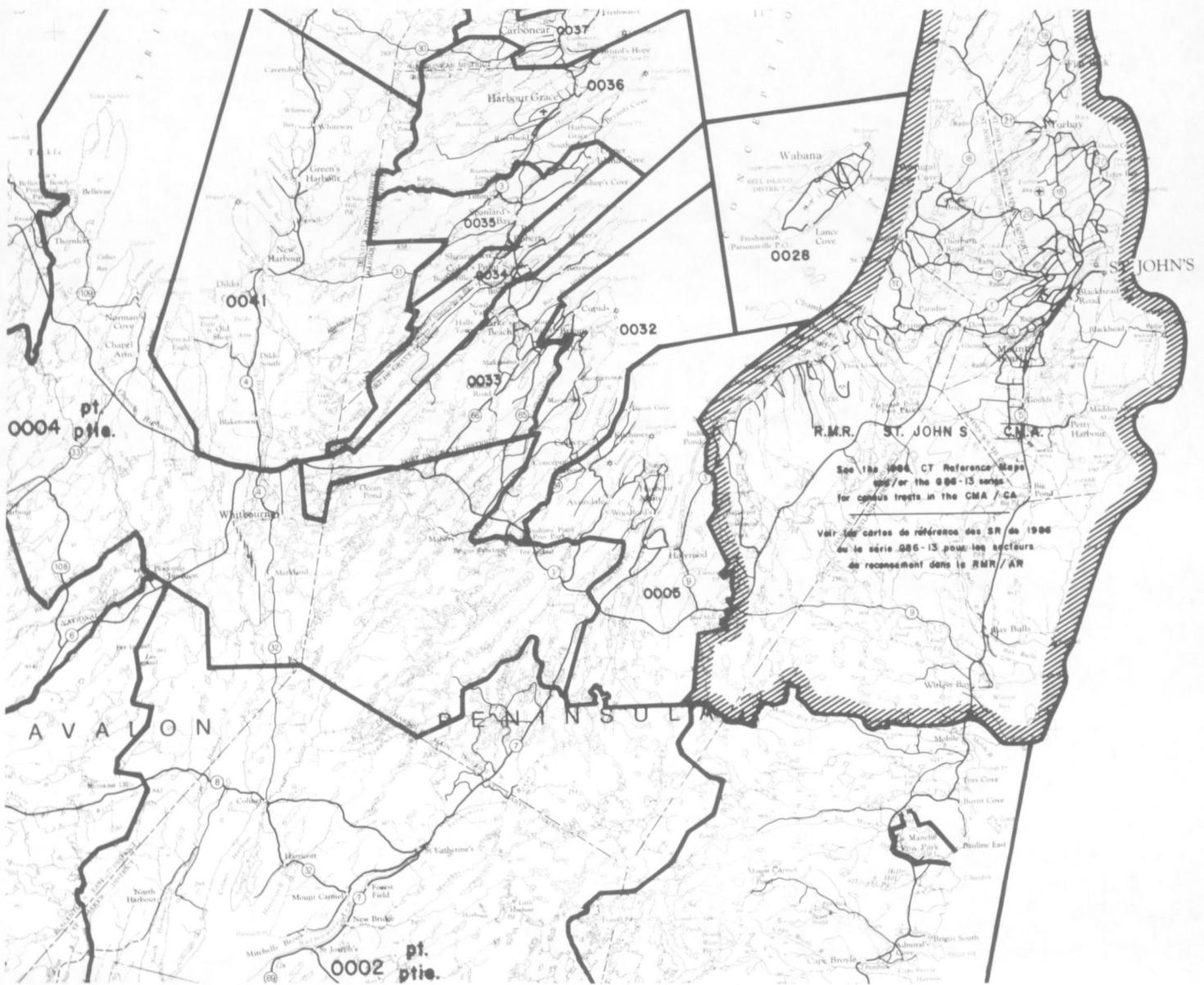
Census Tract Boundary	Limite de secteur de recensement	
Census Tract Number	Numéro de secteur de recensement	<b>170</b>
Enumeration Area Boundary	Limite de secteur de dénombrement	
Enumeration Area Number	Numéro de secteur de dénombrement	168

This map is reliable for FED/EA boundaries and numbers only.

Cette carte est fiable seulement pour les limites et numérotation des CÉF/SD

FED/EA-Urban-G86-18  
CÉF/SD-Urban-G86-18

G86-21 MAP FOR PROVINCIAL CENSUS TRACTS



Census Metropolitan Area or  
Census Agglomeration

Région métropolitaine de recensement ou  
Agglomération de recensement



Provincial Census Tract Boundary

Limite de secteur de recensement provincial



Provincial Census Tract Number

Numéro de secteur de recensement provincial

0032

### TOTAL INCOME, 1980 PRIVATE HOUSEHOLDS

Average household income is highlighted for each census tract. Data for CTs with a total population of less than 250 persons are excluded. See Definitions and Special Notes relating to income and its sources.

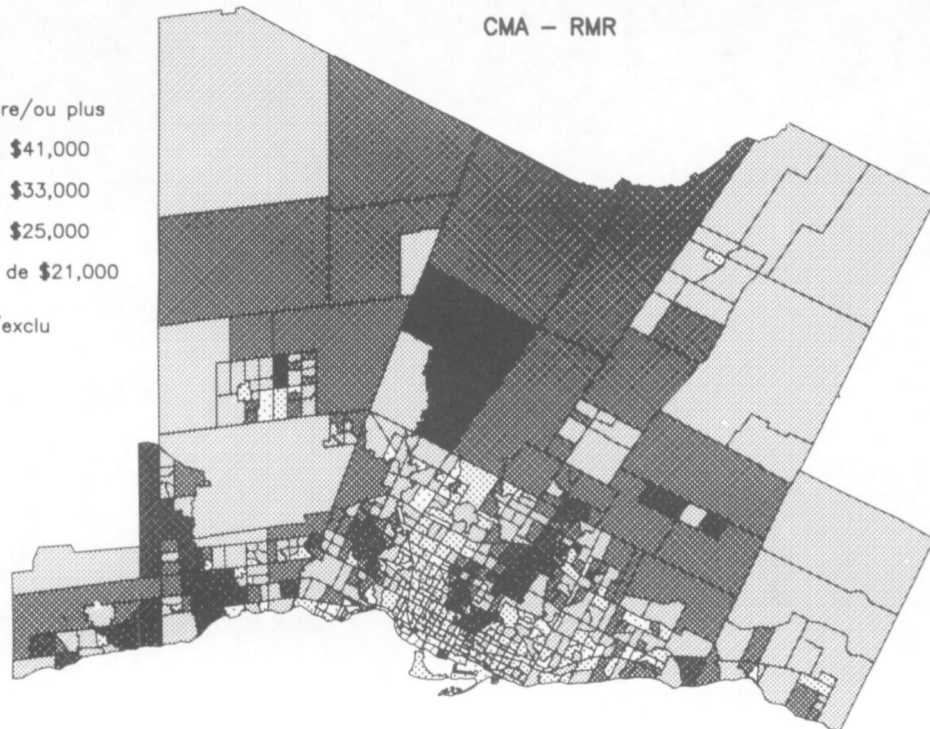

### REVENU TOTAL EN 1980 MÉNAGES PRIVÉS

Le revenu moyen des ménages est illustré pour chaque secteur de recensement. Les données relatives aux SR dont la population totale est inférieure à 250 habitants sont exclues. Voir les définitions et les notes spéciales concernant le revenu et les sources de revenu.

## TORONTO

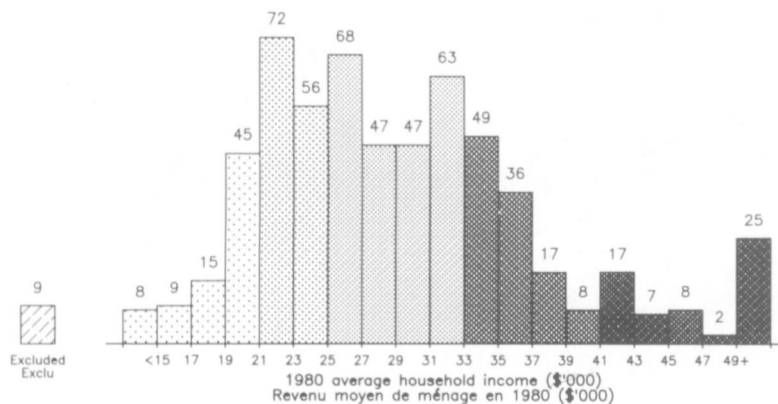
CENSUS TRACTS - SECTEURS DE RECENSEMENT

CMA - RMR



NUMBER OF TRACTS BY AVERAGE HOUSEHOLD INCOME, 1980  
NOMBRE DE SECTEURS SELON LE REVENU MOYEN DE MÉNAGE, 1980

608 tracts/secteurs



COMPARATIVE FIGURES  
CHIFFRES COMPARATIFS

TORONTO (CMA - RMR)	\$28,765
ONTARIO	\$25,577
CANADA	\$24,460

SOURCE: 1981 CENSUS OF CANADA  
PRODUCED BY STATISTICS CANADA.

SOURCE: RECENSEMENT DU CANADA DE 1981  
ÉTABLIE PAR STATISTIQUE CANADA.



Statistisches  
Canada

Statistique  
Canada

Canada



POPULATION DISTRIBUTION, 1981  
By Census Division

RÉPARTITION DE LA POPULATION, 1981  
Par division de recensement

1 dot = 2000 persons  
1 point = 2000 personnes

Source: 1981 Census of Canada.  
Produced by the Geocartographics Sub-Division, Statistics Canada, 1986.

Source: Recensement du Canada de 1981.  
Préparé par la Sous-division géocartographique, Statistique Canada, 1986.

**INDEX**

	Page
<b>A</b>	
<b>Aboriginal</b>	
- persons (98-122) .....	18, 47
- population .....	44
<b>Activity, labour force - see Labour force activity .....</b>	<b>117</b>
<b>Additional persons in household (93-107) .....</b>	<b>11, 32</b>
<b>Affordability of housing in Canada (98-130) .....</b>	<b>18, 47</b>
<b>Age<sup>1</sup></b>	
- at immigration (94-101 to 95-174, Part 2 only and EC86B03) .....	12, 45, 60
- of children at home (93-106, 93-107 and CF86A03) .....	11, 31, 32, 59
- of female population (93-111) .....	11, 37
- of household maintainer (DW86A01 and HH86B03) .....	59, 60
- of husband and wife (93-106 and 93-107) .....	11, 31
- of husband/reference person (93-118) .....	12, 42
- of immigrant population (93-109) .....	11, 35
- of interprovincial migrants (93-108) .....	11, 34
- of labour force population (93-112 and 93-113) .....	11, 38
- of non-immigrant population (93-109) .....	11, 35
- sex and marital status (93-101) .....	11, 27
<b>Alberta</b>	
- census divisions and subdivisions (94-117 and 94-118) .....	13, 45
- see also Provinces and territories .....	123
<b>AMF street network/node maps .....</b>	<b>78</b>
<b>Analytical products .....</b>	<b>17, 47</b>
<b>Area master files .....</b>	<b>75</b>
<b>Atlantic provinces</b>	
- census divisions and subdivisions (99-117) .....	20, 51
- enumeration area reference lists (99-117 and 99-122) .....	20, 51
- place name reference list (92-121) .....	10, 26
- provincial census tracts (99-122) .....	20, 51
<b>Atlas</b>	
- customized maps and .....	85
- metropolitan series .....	17, 47
<b>Attribute file .....</b>	<b>76</b>
<b>Average</b>	
- employment income (93-116) .....	11, 40
- income (93-107 and IN86B01 to IN86B07) .....	11, 32, 61
- number of persons per household (93-104) .....	11, 29
- persons per room (93-105) .....	11, 30

<sup>1</sup> See footnote at end of index.



	Page
<b>B</b>	
Basic summary data products .....	57
- cross-tabulations .....	57
- profiles .....	62
Birthplace - see Place of birth .....	121
<b>Brantford</b>	
- census tract (95-101 and 95-102) .....	14, 46
<b>British Columbia</b>	
- census divisions and subdivisions (94-119 and 94-120) .....	13, 45
- see also Provinces and territories .....	123
<b>C</b>	
<b>Calgary</b>	
- census tract (95-103 and 95-104) .....	14, 46
- metropolitan atlas (98-110) .....	17, 47
<b>Canada</b>	
- a linguistic profile (98-131) .....	18, 47
- affordability of housing in (98-130) .....	18, 47
- elderly in (98-121) .....	18, 47
- ethnic diversity in (98-132) .....	18, 47
- families in (98-127) .....	18, 47
- population and dwelling characteristics (93-101 to 93-119) ..	11, 27
- population and dwelling counts (92-101 to 92-105) .....	9, 23
<b>Canadians</b>	
- and their occupations: a profile (93-157) .....	12, 44
- educational attainment of (95-134) .....	15, 46
- where Canadians live (98-120) .....	18, 47
CARTLIB .....	76
<b>Cartographic</b>	
- consultation and training .....	86
- customized files .....	85
- library (CARTLIB) .....	76
<b>Census</b>	
- of Agriculture - see For more information .....	114
- Custom Products Service - see For more information .....	114
- dictionary (99-101E) .....	19, 49
- enumeration area (92-103) .....	9, 24
- products and services	
- final (99-103E) .....	19, 49
- preliminary (99-102E) .....	19, 49
- statistical map .....	85
Census agglomeration (CA) (92-109 to 92-120) .....	9, 25
- and census metropolitan area (92-104) .....	9, 24
- basic summary data products .....	57

	Page
- component census subdivisions (92-104) .....	9, 24
- custom products .....	71
- enumeration area reference list (99-126) .....	20, 51
- maps (99-116) .....	20, 51
- primary - see Primary census agglomeration .....	122
- profiles (94-127, 94-128 and 95-101 to 95-174) .....	13, 14, 45, 46
- semi-custom data products .....	65
<b>Census consolidated subdivision (CCS)</b>	
- custom products .....	71
- place name reference lists (92-121 to 92-123) .....	10, 26
- population and dwelling counts (92-109 to 92-120) .....	9, 25
- semi-custom data products .....	65
<b>Census division (CD) (92-109 to 92-120) .....</b>	<b>9, 25</b>
- and subdivision (92-101) .....	9, 23
- basic summary data products .....	57
- CARTLIB .....	76
- custom products .....	71
- customized cartographic files .....	85
- enumeration area reference lists (99-117 to 99-120) .....	20, 51
- for each province (94-101 to 94-124)	
- titles .....	12
- content .....	45
- maps (99-115) .....	20, 51
- place name reference lists (92-121 to 92-123) .....	10, 26
- semi-custom data products .....	65
- unincorporated places (92-105) .....	9, 25
<b>Census family</b>	
- average number of persons per (93-104 and 93-106) .....	11, 29, 31
- children in (93-106, 93-107, CF86A02 and CF86A03) .....	11, 31, 32, 59
- husband-wife (93-106 and 93-107) .....	11, 31, 32
- income (93-117 and IN86B02) .....	12, 40, 61
- lone-parent (93-107) .....	11, 32
- persons (93-106 and 93-107) .....	11, 31, 32
- status (93-106, 93-107 and CF86A04) .....	11, 31, 32, 59
- structure (93-106, 93-107, 93-117 and CF86A01 to CF86A03) .....	11, 31, 32, 40, 59
- type (93-106 and 93-107) .....	11, 31, 32
<b>Census metropolitan area (CMA) (92-109 to 92-120) .....</b>	<b>9, 25</b>
- and census agglomeration (92-104) .....	9, 24
- basic summary data products .....	57
- component census subdivisions (92-104) .....	9, 24
- custom products .....	71
- enumeration area reference list (99-126) .....	20, 51
- maps (99-116) .....	20, 51
- metropolitan atlas series (98-101 to 98-112) .....	17, 47
- primary - see Primary census metropolitan area .....	122
- profiles (94-127, 94-128 and 95-101 to 95-174) .....	13, 45, 46
- semi-custom data products .....	65
- special interest (93-156) .....	12, 44

	Page
Census subdivision (CSD) (92-109 to 92-120) .....	9, 25
- and census division (92-101) .....	9, 23
- basic summary data products .....	57
- component (92-104) .....	9, 24
- custom products .....	71
- customized cartographic files .....	85
- enumeration area reference lists (99-117 to 99-120) .....	20, 51
- federal electoral district (92-102) .....	9, 24
- for each province (94-101 to 94-124)	
- titles .....	12
- content .....	45
- maps (99-115) .....	20, 51
- place name reference lists (92-121 to 92-123) .....	10, 26
- semi-custom data products .....	65
- unincorporated place (92-105) .....	9, 25
 Census tract (CT)	
- basic summary data products .....	57
- by census tract (95-101 to 95-174) .....	14, 46
- cartographic library .....	76
- centre (95-101 to 95-174) .....	14, 46
- custom products .....	71
- enumeration area reference list (99-121) .....	20, 51
- maps (G86-13 and G86-13A) .....	79
- profiles (95-101 to 95-174) .....	14, 46
- provincial - see Provincial census tract .....	123
- semi-custom data products .....	65
 Central heating equipment (93-105) .....	11, 30
 Certificate, degree or diploma, highest - see Schooling .....	125
 Changes	
- in family income (98-128) .....	18, 47
- in population (92-109 to 92-120) .....	9, 25
- to municipal boundaries .....	81
 Chicoutimi-Jonquière	
- census tract (95-105 and 95-106) .....	14, 46
 Children at home	
- age of (93-106, 93-107 and CF86A03) .....	11, 31, 32, 59
- number of (93-106, 93-107, CF86A02 and CF86A03) .....	11, 31, 32, 59
- presence of (93-107 and 93-111) .....	11, 32, 37
 Citizenship (94-101 to 95-174, Part 2 only) .....	12, 45
- ethnicity and immigration (93-109) .....	11, 35
 City in transition, inner (98-123) .....	18, 47
 Class of worker (93-112, 93-113, 93-115 and LF86B06) .....	11, 38, 39, 61

	Page
Collective dwellings (93-104) .....	11, 29
Combination of employment income recipients (93-117) .....	12, 40
Components	
- of census subdivisions (92-104, 92-109 to 92-120) .....	9, 24, 25
- of interprovincial migration (93-108) .....	11, 34
Computer print-out	
- custom products .....	71
- semi-custom data products .....	65
Computerized files .....	75
Content series .....	18, 47
Cross-tabulations	
- basic summary .....	58
- semi-custom .....	65
Custom products .....	71
Customized	
- area address directory files .....	85
- cartographic files .....	85
- maps and atlases .....	85
- street index file .....	75
<b>D</b>	
Degree, certificate or diploma, highest - see Schooling .....	125
Density of population (92-109 to 92-120) .....	9, 25
Depository Libraries - see For more information .....	114
Dictionary, census (99-101E) .....	19, 49
Diploma, degree or certificate, highest - see Schooling .....	125
Disabled (98-126) .....	18, 47
Diskette	
- customized cartographic files .....	85
- postal code geographic conversion file .....	81
- profiles for standard geographic areas .....	62

	Page
<b>Dwellings</b>	
- and households (93-104 and 93-105) .....	11, 29
- and population - see Population and dwelling .....	122
- average number of persons per private (93-104) .....	11, 29
- central heating equipment (93-105) .....	11, 30
- collective (93-104) .....	11, 29
- main type of heating equipment (93-105) .....	11, 30
- number of persons per (93-104, 93-105 and DW86A02) .....	11, 29, 30, 59
- number of persons per room (DW86B04) .....	60
- number of rooms (93-105) .....	11, 30
- occupied (93-104) .....	11, 29
- period of construction (93-105 and DW86B02) .....	11, 30, 60
- private (93-104, 93-105, DW86A01, DW86A02, DW86B01 to DW86B04) .....	11, 29, 30, 59, 60
- principal heating fuel (93-105 and DW86B01) .....	11, 30, 60
- reason for vacancy (93-104) .....	11, 29
- structural type (93-104, 93-105, DW86A01, DW86A02, DW86B01 to DW86B04) .....	11, 29, 30, 59, 60
- tenure (93-104 and 93-105) .....	11, 29, 30
- unoccupied private (93-104) .....	11, 29
- value of (93-105 and DW86B03) .....	11, 30, 60
 <b>E</b>	
<b>Economic family</b>	
- family income (93-118 and IN86B07) .....	12, 42, 62
- relationship to husband/reference person (93-118) .....	12, 42
- structure (93-118) .....	12, 42
 Economic regions, labour force survey (94-131) .....	14, 46
 Edmonton	
- census tract (95-107 and 95-108) .....	14, 46
- metropolitan atlas (98-111) .....	17, 47
 Education - see Schooling .....	125
 Educational attainment of Canadians (98-134) .....	18, 47
 Elderly in Canada (98-121) .....	18, 47
 Electoral district, federal - see Federal electoral district .....	113
 Electronic Data Dissemination Division - see For more information .....	114
 Employment income (98-129 and IN86B05) .....	18, 47, 62
- by occupation (93-116) .....	11, 40
- field of study and occupation .....	44
- individual (93-115) .....	11, 39
- recipients of (93-117) .....	12, 40

	Page
<b>Enumeration area</b>	
- basic summary cross-tabulations .....	57
- custom products .....	71
- equivalent (99-127) .....	20, 51
- federal electoral district and census (92-103) .....	9, 24
- maps (G86-12, G86-13, G86-13A, G86-14 and G86-18) .....	79, 80
- reference lists (99-117 to 99-126) .....	20, 51
- semi-custom data products .....	65
<b>Ethnic origin (93-109, 93-114, 94-101 to 95-174, Part 2 only and EC86B01) .....</b>	<b>11, 12, 35, 38, 45, 60</b>
- diversity in Canada (98-132) .....	18, 47
- groups, profile of (93-154) .....	12, 44
- multiple origins (93-109 and EC86B01) .....	11, 35, 60
- single origins (93-109 and EC86B01) .....	11, 35, 60
<b>Ethnicity, immigration and citizenship (93-109) .....</b>	<b>11, 35</b>
<b>F</b>	
<b>Families (93-106 and 93-107) .....</b>	<b>11, 31, 32</b>
- census - see Census families .....	109
- economic - see Economic families .....	112
- in Canada (98-127) .....	18, 47
<b>Family</b>	
- income	
- average (93-107) .....	11, 32
- census families (93-117) .....	12, 40
- changes in (98-128) .....	18, 47
- economic families (93-118) .....	12, 42
- persons - see Census families .....	109
- status - see Census families .....	109
- structure - see Census families .....	109
- type - see Census families .....	109
<b>Farming (98-133) .....</b>	<b>18, 47</b>
<b>Federal electoral district (FED)</b>	
- basic summary data products .....	57
- cartographic library .....	76
- custom products .....	71
- customized cartographic files .....	85
- maps (99-127 and G86-18) .....	20, 51, 80
- population and dwelling counts (92-102 and 92-103) .....	9, 24
- profiles (94-125 and 94-126) .....	13, 45
- semi-custom data products .....	65
<b>Female population (93-111) .....</b>	<b>11, 37</b>
- in labour force (LF86B08) .....	61

	Page
Field of study and schooling, major (93-110) .....	11, 36
- occupation and employment income .....	44
- see also Schooling .....	125
For more information	
- Census Custom Products .....	129
- Census of Agriculture - User Services .....	130
- Depository Libraries .....	131
- Electronic Data Dissemination Division .....	130
- Geocartographics Sub-Division .....	129
- Geography Information Division .....	129
- Health and Activity Limitation Survey .....	131
- Regional Reference Centres .....	135
- User Services - Census of Agriculture .....	130
Forward sortation areas	
- customized cartographic files .....	85
Fringe, urban (92-109 to 92-120) .....	9, 25
<b>G</b>	
Geocartographic	
- maps .....	85
- products .....	85
- Sub-Division - see For more information .....	114
Geocoding .....	81
- geocoded areas	
- custom products .....	71
- semi-custom data products .....	65
Geographic	
- areas .....	21
- profile for standard .....	62
- conversion file, postal code .....	81
- files .....	75
- location (92-109 to 92-123) .....	9, 25
- products .....	75
- reference products .....	20, 51
Geographically referenced data storage and retrieval system (GRDSR) .....	81
Geography	
- Information Division - see For more information .....	114
- tape file .....	76
Geostatistical areas - see Geocartographic products .....	85
GRDSR .....	81

	Page
Gross rent (93-105, HH86B02 and HH86B03) .....	11, 30, 60
Guelph	
- census tract (95-109 and 95-110) .....	14, 46
H	
Halifax	
- census tract (95-111 and 95-112) .....	14, 46
- metropolitan atlas (98-102) .....	17, 47
Hamilton	
- census tract (95-113 and 95-114) .....	14, 46
- metropolitan atlas (98-107) .....	17, 47
Health and Activity Limitation Survey - see For more information .....	114
Heating equipment (93-105) .....	11, 30
Highest level of schooling - see Schooling .....	125
Home language (93-103 and LA86B02) .....	11, 28, 60
- profile series (Part 2 only) .....	11, 45
Households	
- age and sex of household maintainer (93-104, 93-105 and HH86B03) .....	11, 29, 30, 60
- and dwellings (93-104 and 93-105) .....	11, 29, 30
- gross rent (93-105, HH86B02 and HH86B03) .....	11, 30, 60
- in owner-occupied non-farm, non-reserve dwelling (93-105) .	11, 30
- in tenant-occupied non-farm, non-reserve dwelling (93-105) .	11, 30
- income in 1985 (93-105) .....	11, 30
- income: private (93-119) .....	12, 43
- maintainer (93-104, 93-105 and 93-119) .....	11, 12, 29, 30, 43
- number of persons per (93-104, 93-105 and HH86A02) .....	11, 29, 30, 59
- owner's major payments (93-105, HH86B01 and HH86B03) ...	11, 30, 60
- private (93-104, 93-105, HH86A01, HH86A02 and HH86B01 to HH86B03) .....	11, 29, 30, 59, 60
- size (93-104 and 93-105) .....	11, 29, 30
- tenure (93-104, 93-105 and HH86A01) .....	11, 29, 30, 59
- type (93-104, 93-105, HH86A01, HH86A02, HH86B01 and HH86B02) .....	11, 29, 30, 59, 60
Housing in Canada, affordability of (98-130) .....	18, 47
Husband-wife census family - see Census family .....	109



	Page
I	
Immigrant (94-101 to 95-174, Part 2 only) .....	12, 45
- place of birth (93-109) .....	11, 35
- population (93-109) .....	11, 35
- profile of the population (93-155) .....	12, 44
Immigration (94-101 to 95-174, Part 2 only) .....	12, 45
- age at (EC86B03) .....	60
- ethnicity and citizenship (93-109, Part 2 only) .....	11, 35
- period of (93-109 and EC86B03) .....	11, 35, 60
Income (IN86B01 to IN86B07) .....	61
- average employment, 1980 and 1985 (93-116) .....	11, 40
- average family (93-107) .....	11, 32
- census family (93-117 and IN86B02) .....	12, 40, 61
- changes in family (98-128) .....	18, 47
- economic family (93-118 and IN86B07) .....	12, 42, 62
- employment (98-129 and IN86B05) .....	18, 47, 62
- employment by occupation (93-116) .....	11, 40
- employment: individuals (93-115) .....	11, 39
- family income: census families (93-117) .....	12, 40
- family income: economic families (93-118) .....	12, 42
- groups in 1985 (93-114) .....	11, 38
- household income; 1985 (93-105) .....	11, 30
- household income: private households (93-119) .....	12, 43
- households (93-119 and IN86B04) .....	12, 43, 62
- incidence of low (93-118) .....	12, 42
- individuals, employment (93-115) .....	11, 39
- individuals, total (93-114) .....	11, 38
- major source of (93-114) .....	11, 38
- non-family persons (93-117 and IN86B06) .....	12, 40, 62
- size distribution for population (93-114 and 93-115) .....	11, 38, 39
- source of (93-114) .....	11, 38
- status (93-118) .....	12, 42
- total: individuals (93-114) .....	11, 38
- unattached individuals (93-118 and IN86B03) .....	12, 42, 61
Individual	
- employment income (93-115) .....	11, 39
- reference map sheets .....	77
- total income (93-114) .....	11, 38
- unattached - see Unattached individual .....	127
Industry (93-113, LF86B05 and LF86B09) .....	11, 38, 61
- and occupation (98-135) .....	18, 47
- divisions of interprovincial migrants (93-108) .....	11, 34
- trends, 1951-1986 (93-152) .....	12, 44
Inner city in transition, the (98-123) .....	18, 47
Institutional resident (93-104) .....	11, 29

	Page
Interest series, special .....	12, 44
Internal migrants (93-108) .....	11, 34
Interprovincial	
- migrants (93-108) .....	11, 34
- migration and mobility status (93-108) .....	11, 34
- migration components (93-108) .....	11, 34
<b>K</b>	
Kamloops	
- census tracts (95-115 and 95-116) .....	14, 46
Kelowna	
- census tract (95-117 and 95-118) .....	14, 46
Kingston	
- census tract (95-119 and 95-120) .....	14, 46
Kitchener	
- census tract (95-121 and 95-122) .....	14, 46
<b>L</b>	
Labour force activity (93-111 to 93-113, LF86B01 to LF86B03 and LF86B09) .....	11, 37, 61
- of husband and wife (93-107) .....	11, 32
- of interprovincial migrants (93-108) .....	11, 34
- profiles (94-101 to 95-174, Part 2 only) .....	12, 45
Labour force survey economic regions (94-131) .....	14, 46
Land area (92-109 to 92-120) .....	9, 25
- see also Attribute file .....	76
Language (93-102 and 93-103) .....	11, 28
- home (93-103 and LA86B02) .....	11, 28, 60
- profile series (Part 2 only) .....	12, 45
- official (93-103 and LA86B01) .....	11, 28, 60
- profile series (Part 2 only) .....	12, 45
- retention and transfer (93-153) .....	12, 44
Lethbridge	
- census tract (95-123 and 95-124) .....	15, 46
Level of schooling - see Schooling .....	125
Lifetime migration (93-108) .....	11, 34

	Page
Linguistic profile - Canada (98-131) .....	18, 47
Living arrangements (93-106) .....	11, 31
London	
- census tract (95-125 and 95-126) .....	15, 46
Lone-parent census families (93-107) .....	11, 32
<b>M</b>	
Magnetic tape	
- basic summary data products .....	57
- custom products .....	71
- customized cartographic files .....	85
- postal code geographic conversion file .....	81
- semi-custom data products .....	65
Main type of heating equipment (93-105) .....	11, 30
Major field of study (93-110, 93-114, 93-115, 94-101 to 95-174, Part 2 only and SC86B02) .....	11, 12, 36, 38, 45, 61
- and schooling (93-110) .....	11, 36
- of migrants (93-108) .....	11, 34
Major payments, owner's - see Owner's major payments .....	121
Major source of income (93-114 and 93-117) .....	11, 38, 40
Manitoba	
- census divisions and subdivisions (94-113 and 94-114) .....	13, 45
- see also Provinces and territories .....	123
Maps	
- census agglomerations and census metropolitan areas (99-116) .....	20, 51
- census divisions and subdivisions (99-115) .....	20, 51
- census metropolitan areas and census agglomerations (99-116) .....	20, 51
- census statistical .....	85
- census subdivisions and divisions (99-115) .....	20, 51
- census tracts/enumeration areas (G86-13 and G86-13A) ....	79
- customized maps and atlases .....	85
- federal electoral districts/enumeration areas (G86-18) .....	80
- geographic reference products .....	20, 51
- individual reference map sheets .....	77
- node maps/AMF street network .....	78
- provincial (G86-10) .....	79
- provincial census tracts (G86-21) .....	80
- published .....	77
- rural enumeration areas (G86-12) .....	79
- urban enumeration areas (G86-14) .....	80
Marital status, age and sex (93-101 and DM86A02) .....	11, 27, 59

	Page
<b>Metropolitan</b>	
- areas, census - see Census metropolitan area .....	109
- atlas series .....	17, 47
<b>Microfiche</b>	
- basic summary cross-tabulations .....	57
- custom products .....	71
- semi-custom cross-tabulations .....	65
<b>Migrant</b>	
- internal (93-108) .....	11, 34
- interprovincial (93-108) .....	11, 34
<b>Migration</b>	
- lifetime (93-108) .....	11, 34
- mobility status and interprovincial (93-108) .....	11, 34
- status (93-108) .....	11, 34
<b>Mobility status (93-103 and MB86B01) .....</b>	<b>11, 28, 60</b>
- and interprovincial migration (93-108) .....	11, 34
- of husband and wife (93-107) .....	11, 32
<b>Moncton</b>	
- census tract (95-127 and 95-128) .....	15, 46
<b>Montréal</b>	
- census tract (95-129 and 95-130) .....	15, 46
- metropolitan atlas (98-104) .....	17, 47
<b>Mother tongue (93-102, 93-103, 93-114 and MT86A01) .....</b>	<b>11, 28, 38, 59</b>
- profiles (94-101 to 95-174, Part 1 only) .....	12, 45
<b>N</b>	
<b>Nation series, the .....</b>	<b>11, 27</b>
<b>New Brunswick</b>	
- census divisions and subdivisions (94-107 and 94-108) .....	12, 45
- see also Provinces and territories .....	123
<b>Newfoundland</b>	
- census divisions and subdivisions (94-101 and 94-102) .....	12, 45
- see also Provinces and territories .....	123
<b>Node maps/AMF street network .....</b>	<b>78</b>
<b>Non-family persons (93-106 and 93-107) .....</b>	<b>11, 31, 32</b>
- income (93-117 and IN86B06) .....	12, 40, 62

	Page
<b>Non-farm</b>	
- non-reserve dwellings	
- owner-occupied private (93-105, DW86B03 and HH86B01) .....	11, 30, 60
- tenant-occupied private (93-105 and HH86B02) .....	11, 30, 60
- private household (93-119) .....	12, 43
<b>Non-immigrant population (93-109) .....</b>	<b>11, 35</b>
<b>North Bay</b>	
- census tract (95-131 and 95-132) .....	15, 46
<b>Northwest Territories</b>	
- census divisions and subdivisions (94-123 and 94-124) .....	13, 45
- see also Provinces and territories .....	123
<b>Nova Scotia</b>	
- census divisions and subdivisions (94-105 and 94-106) .....	12, 45
- see also Provinces and territories .....	123
<b>Number of</b>	
- additional persons in household (93-107) .....	11, 32
- children at home (93-106, 93-107 and CF86A02) .....	11, 31, 32, 59
- employment income recipients (93-117) .....	12, 40
- family members in labour force (93-107) .....	11, 32
- persons in census families (CF86A01) .....	59
- persons per dwelling (DW86A02) .....	59
- persons per household (93-104, 93-105 and HH86A02) .....	11, 29, 30, 59
- persons per room (93-105) .....	11, 30
- rooms (93-105) .....	11, 30
- weeks worked in 1985 (93-115 and LF86B07) .....	11, 39, 61
<b>O</b>	
<b>Occupation (93-112) .....</b>	<b>11, 38</b>
- and industry (98-135) .....	18, 47
- employment income by (93-116) .....	11, 40
- field of study and employment income .....	44
- major groups (93-108 and LF86B04) .....	11, 34, 61
- of husband and wife (93-107) .....	11, 32
- Profile: Canadians and their (93-157) .....	12, 44
<b>Occupational trends, 1961-1986 (93-151) .....</b>	<b>12, 44</b>
<b>Occupied private dwellings (92-109 to 92-120, DW86A01, DW86A02, DW86B01 to DW86B04) .....</b>	<b>9, 25, 59, 60</b>
- census agglomerations and census metropolitan areas (92-104) .....	9, 24
- census divisions and subdivisions (92-101) .....	9, 23
- census enumeration areas (92-103) .....	9, 24
- census metropolitan areas and census agglomerations (92-104) .....	9, 24
- census subdivisions and divisions (92-101) .....	9, 23

	Page
- characteristics (93-104 and 93-105) .....	11, 29, 30
- federal electoral districts (92-103) .....	9, 24
- geography tape file .....	76
- unincorporated places (92-105) .....	9, 25
- see also Dwelling .....	112
Official language (93-103 and LA86B01) .....	11, 28, 60
- profile series (Part 2 only) .....	12, 45
<b>Ontario</b>	
- census divisions and subdivisions (94-111 and 94-112) .....	13, 45
- enumeration area reference lists (99-119 and 99-124) .....	20, 51
- place name reference list (92-122) .....	10, 25
- see also Provinces and territories .....	123
Origin ethnic - see Ethnic origin .....	113
<b>Oshawa</b>	
- census tract (95-133 and 95-134) .....	15, 46
<b>Ottawa-Hull</b>	
- census tract (95-135 and 95-136) .....	15, 46
- metropolitan atlas (98-105) .....	17, 47
Owner-occupied private non-farm, non-reserve dwellings (93-105, DW86B03 and HH86B01) .....	11, 30, 60
Owner's major payments (93-105, HH86B01 and HH86B03) .....	11, 30, 60
<b>P</b>	
Participation rate (93-110) .....	11, 36
- see also Labour force activity .....	117
Payment, owner's major - see Owner's major payment .....	121
Percentage change of population, 1981 and 1986 (92-109 to 92-120) .....	9, 25
<b>Period of</b>	
- construction (93-105 and DW86B02) .....	11, 30, 60
- immigration (93-109, 93-114, 93-117, 94-101 to 95-174, Part 2 only and EC86B03) .....	11, 12, 35, 38, 40, 45, 60
<b>Peterborough</b>	
- census tract (95-137 and 95-138) .....	15, 46
<b>Place name reference lists</b> .....	10, 26
- Atlantic provinces (92-121) .....	10, 26
- Quebec and Ontario (92-122) .....	10, 26
- unincorporated places (92-121 to 92-123) .....	10, 26
- Western provinces and territories (92-123) .....	10, 26
Place of birth (93-109, 94-101 to 95-174, Part 2 only and EC86B02) .....	11, 12, 35, 45, 60

	Page
<b>Place of residence</b>	
- 1981 and 1986 (93-103) .....	11, 28
- of internal migrants (93-108) .....	11, 34
<b>Population</b>	
- aboriginal .....	44
- adjustment of 1981 population to 1986 boundaries - see Attribute file .....	107
- changes, 1981 and 1986 (92-104, 92-109 to 92-120) .....	9, 24, 25
- compilations, special .....	81
- density (92-109 to 92-120) .....	9, 25
- female (93-111) .....	11, 37
- geographic location (92-109 to 92-120) .....	9, 25
- immigrant, profile of the (93-155) .....	12, 44
- rural (92-109 to 92-120) .....	9, 25
- series .....	9, 23
- urban (92-109 to 92-120) .....	9, 25
<b>Population and dwelling</b>	
- characteristics (93-101 to 93-119) .....	11, 27
- counts (92-101 to 92-123) .....	9, 23
- attribute file .....	76
- Canada (92-101 to 92-105) .....	9, 23
- geography tape file .....	76
- provinces and territories (92-109 to 92-120) .....	9, 25
<b>Postal code geographic conversion file .....</b>	<b>81</b>
<b>Postsecondary degree, certificate or diploma - see Schooling ....</b>	<b>125</b>
<b>Presence of children at home - see Children at home .....</b>	<b>110</b>
<b>Primary census agglomeration (PCA) (92-104, 92-109 to 92-120) .</b>	<b>9, 24, 25</b>
- custom products .....	71
- semi-custom data products .....	65
<b>Primary census metropolitan area (PCMA) (92-104, 92-109 to 92-120) .....</b>	<b>9, 24, 25</b>
- custom products .....	71
- semi-custom data products .....	65
<b>Prince Edward Island</b>	
- census divisions and subdivisions (94-103 and 94-104) .....	12, 45
- see also Provinces and territories .....	123
<b>Principal heating fuel (93-105 and DW86B01) .....</b>	<b>11, 30, 60</b>
<b>Private dwellings, occupied - see Occupied private dwellings ....</b>	<b>120</b>
<b>Private households (93-104, 93-105, HH86A01, HH86A02, HH86B01 to HH86B03) .....</b>	<b>11, 29, 30, 59, 60</b>
- income (93-119, IN86B01 to IN86B04, IN86B06 and IN86B07) .....	12, 43, 61, 62

	Page
<b>Products and services</b>	
- final edition (99-103E) .....	19, 49
- preliminary edition (99-102E) .....	19, 49
<b>Profile</b>	
- a linguistic profile - Canada (98-131) .....	18, 47
- basic summary data .....	62
- Canadians and their occupations (93-157) .....	12, 44
- census divisions and subdivisions (94-101 to 94-124) .....	12, 45
- census metropolitan areas and census agglomerations (94-127 and 94-128) .....	13, 45
- census tracts (95-101 to 95-174) .....	14, 46
- federal electoral districts (94-125 and 94-126) .....	13, 45
- for standard geographic areas .....	62
- labour force survey economic regions (94-131) .....	14, 46
- of ethnic groups (93-154) .....	12, 44
- of the immigrant population (93-155) .....	12, 44
- semi-custom data .....	67
- series (94-101 to 94-124 and 95-101 to 95-174) .....	12, 45
- urban and rural areas (94-129 and 94-130) .....	13, 46
<b>Provinces and territories</b>	
- custom products .....	71
- customized cartographic files .....	85
- enumeration area reference lists (99-117 to 99-127) .....	20, 51
- place name reference lists (92-121 to 92-123) .....	10, 26
- population and dwelling characteristics (93-101 to 93-119) .	11, 27
- population and dwelling counts (92-109 to 92-120) .....	10, 25
- profiles (94-101 to 94-124, 94-129 and 94-130) .....	12, 45
- semi-custom data products .....	65
<b>Provincial census tract (PCT)</b>	
- Atlantic provinces (99-122) .....	20, 51
- custom products .....	71
- enumeration area reference lists (99-122 to 99-125) .....	20, 51
- maps (G86-21) .....	80
- Ontario (99-124) .....	20, 51
- Quebec (99-123) .....	20, 51
- semi-custom data products .....	65
- Western provinces and territories (99-125) .....	20, 51
<b>Provincial map (G86-10) .....</b>	<b>79</b>
<b>Published maps .....</b>	<b>77</b>
<b>Q</b>	
<b>Quebec</b>	
- census divisions and subdivisions (94-109 and 94-110) .....	13, 45
- census tracts (95-141 and 95-142) .....	15, 46
- enumeration area reference lists (99-118 and 99-123) .....	20, 51
- metropolitan atlas (98-103) .....	17, 47
- place name reference list (92-122) .....	10, 26
- see also Provinces and territories .....	123



	Page
<b>R</b>	
<b>Reference</b>	
- enumeration area reference lists (99-117 to 99-127) .....	20, 47
- geographic, products .....	20, 51
- map sheets, individual .....	77
- person, relationship to (93-118) .....	12, 42
- place name reference lists (92-121 to 92-123) .....	10, 26
- products .....	19, 49
- Regional Reference Centres - see For more information ...	114
<b>Regina</b>	
- census tract (95-143 and 95-144) .....	15, 46
- metropolitan atlas (98-109) .....	17, 47
<b>Rent, gross - see Gross rent .....</b>	<b>114</b>
<b>Retention and transfer, language (93-153) .....</b>	<b>12, 44</b>
<b>Rural</b>	
- and urban areas profile (94-129 and 94-130) .....	13, 46
- population (92-109 to 92-120) .....	9, 25
<b>S</b>	
<b>Saint John</b>	
- census tract (95-145 and 95-146) .....	15, 46
<b>St. Catharines - Niagara</b>	
- census tract (95-147 and 95-148) .....	15, 46
<b>St. John's</b>	
- census tract (95-149 and 95-150) .....	16, 46
- metropolitan atlas (98-101) .....	17, 47
<b>Salaries and wages in 1985 (93-115 and 93-116) .....</b>	<b>11, 39</b>
<b>Sarnia</b>	
- census tract (95-151 and 95-152) .....	16, 46
<b>Saskatchewan</b>	
- census divisions and subdivisions (94-115 and 94-116) .....	13, 39, 40
- see also Provinces and territories .....	123
<b>Saskatoon</b>	
- census tract (95-153 and 95-154) .....	16, 46
<b>Sault Ste. Marie</b>	
- census tract (95-155 and 95-156) .....	16, 46

	Page
<b>Schooling</b>	
- average/median years of (93-110) .....	11, 36
- educational attainment of Canadians (98-134) .....	18, 47
- highest degree, certificate or diploma (93-110) .....	11, 36
- highest level of (93-110, 93-114 to 93-116, SC86B01 and LF86B03) .....	11, 36, 38, 61
- of husband, wife or parent (93-107 and 93-117) .....	11, 32, 40
- of interprovincial migrants (93-108) .....	11, 34
- of non-family person (93-107) .....	11, 32
- major field of study (93-110, 93-114, 93-115 and SC86B02) .....	11, 36, 38, 39, 61
- of interprovincial migrants (93-108) .....	11, 34
- median years of postsecondary (93-110) .....	11, 36
- non-university certificates or diplomas (93-110) .....	11, 36
- postsecondary degree, certificate or diploma (93-110) .....	11, 36
- postsecondary qualifications (93-114 and 93-115) .....	11, 38, 39
- presence of university degree (93-115) .....	11, 39
- profiles	
- basic summary data products .....	62
- published (94-101 to 95-174, Part 2 only) .....	12, 45
- semi-custom data products .....	67
- secondary school certificate (93-110) .....	11, 36
- selected educational groups (93-110) .....	11, 36
- trades certificates (93-110) .....	11, 36
- years of other non-university schooling (93-110) .....	11, 36
- years of schooling (93-110) .....	11, 36
<b>Secondary school certificate - see Schooling</b> .....	125
<b>Semi-custom data products</b> .....	65
- cross-tabulations .....	65
- profiles .....	67
<b>Services, products and</b>	
- final edition (99-103E) .....	19, 49
- preliminary edition (99-102E) .....	19, 49
<b>Sex,<sup>2</sup> age and marital status (93-101)</b> .....	11, 27
<b>Sherbrooke</b>	
- census tract (95-157 and 95-158) .....	16, 46
<b>Size of household (93-105)</b> .....	11, 30
<b>Source of income (93-114)</b> .....	11, 38
<b>Special</b>	
- analysis/user consultation and systems development .....	81
- interest series .....	12, 44
- population compilations .....	81

---

<sup>2</sup> See footnote at end of index.

	Page
<b>Standard</b>	
- geographic areas, profile for .....	62
- geographical classification code (92-121 to 92-123 and see also Attribute file) .....	10, 26, 76
<b>Status</b>	
- census families - see Census family .....	109
- family members in labour force (93-107) .....	11, 32
- institutional resident/staff (93-104) .....	11, 29
- migration (93-108) .....	11, 34
<b>Street</b>	
- index file, customized .....	75
- network, AMF/node maps .....	78
<b>Structural type (93-104, 93-105, DW86A01, DW86A02, DW86B01 to DW86B04) .....</b>	<b>11, 29, 30, 59, 60</b>
<b>Structure of family - see Census family and Economic family .....</b>	<b>109, 112</b>
<b>Sudbury</b>	
- census tract (95-159 and 95-160) .....	16, 46
<b>Systems development and user consultation/special analysis .....</b>	<b>81</b>
<b>T</b>	
<b>Tenant-occupied private non-farm, non-reserve dwelling (93-105 and HH86B02) .....</b>	<b>11, 30, 60</b>
<b>Tenure (93-104, 93-105, 93-107, 93-119, DW86A01 and HH86A01) .....</b>	<b>11, 29, 30, 32, 43, 59</b>
<b>Territories - see Provinces and territories .....</b>	<b>123</b>
<b>Thunder Bay</b>	
- census tract (95-161 and 95-162) .....	16, 46
<b>Toronto</b>	
- census tract (95-163 and 95-164) .....	16, 46
- metropolitan atlas (98-105) .....	17, 47
<b>Total income: individuals (93-114) .....</b>	<b>11, 38</b>
<b>Trades certificate - see Schooling .....</b>	<b>125</b>
<b>Transfer, language retention and (93-153) .....</b>	<b>12, 44</b>
<b>Trends</b>	
- industry, 1951-1986 (93-152) .....	12, 44
- occupational, 1961-1986 (93-151) .....	12, 44

	Page
Trois-Rivières	
- census tract (95-165 and 95-166) .....	16, 46
Type of	
- collective dwellings (93-104) .....	11, 29
- family (93-106 and 93-107) .....	11, 31, 32
- heating equipment (93-105) .....	11, 30
- household (93-104, 93-105, 93-119, HH86A01, HH86A02, HH86B01 and HH86B02) .....	11, 29, 30, 43, 59, 60
<b>U</b>	
Unattached individual (93-118 and IN86B03) .....	12, 42, 61
Unemployment rates (93-110) .....	11, 36
- see also Labour force activity .....	117
Unincorporated places (92-105) .....	9, 25
- place name reference lists (92-121 to 92-123) .....	10, 26
University schooling - see Schooling .....	125
Unoccupied private dwellings (93-104) .....	11, 29
Urban	
- and rural areas profile (94-129 and 94-130) .....	13, 46
- areas (92-109 to 92-120) .....	9, 25
- semi-custom cross-tabulations .....	65
- fringe (92-109 to 92-120) .....	9, 25
- population (92-109 to 92-120) .....	9, 25
Urbanized core (92-109 to 92-120) .....	9, 25
User	
- consultation and systems development/special analysis ....	81
- information services - see For more information .....	114
<b>V</b>	
Value of dwelling (93-105 and DW86B03) .....	11, 30, 60
Vancouver	
- census tract (95-167 and 95-168) .....	16, 46
- metropolitan atlas (98-112) .....	17, 47
Victoria	
- census tract (95-169 and 95-170) .....	16, 46
<b>W</b>	
Wages and salaries in 1985 (93-115 and 93-116) .....	11, 39, 40

	Page
Weeks worked in 1985 (93-112, 93-113, 93-115 and LF86B07) .....	11, 38, 39, 61
<b>Western provinces and territories</b>	
- enumeration area reference lists (99-120 and 99-125) .....	20, 51
- place name reference list (92-123) .....	10, 26
- see also Provinces and territories .....	123
Where Canadians live (98-120) .....	18, 47
<b>Windsor</b>	
- census tract (95-171 and 95-172) .....	16, 46
<b>Winnipeg</b>	
- census tract (95-173 and 95-174) .....	16, 46
- metropolitan atlas (98-108) .....	17, 47
<b>Women</b>	
- female population (93-111) .....	11, 37
- work women do (98-125) .....	18, 47
<b>Work</b>	
- activity in 1985 (93-115, 93-116, 93-117, LF86B07 and IN86B05) .....	11, 39, 40, 61, 62
- weeks worked in 1985 (93-112, 93-113, 93-115 and LF86B07) .....	11, 38, 39, 61
- women do (98-125) .....	18, 47
<b>Y</b>	
Youth (98-124) .....	18, 47
<b>Yukon</b>	
- census tract (94-121 and 94-122) .....	13, 45
- see also Provinces and territories .....	123
<b>Years of</b>	
- other non-university - see Schooling .....	125
- university - see Schooling .....	125

---

1 The "Age" variable is included in most tables. As a result, it will not be shown separately in the index unless it refers to a specific subgroup or variable.

2 The "Sex" variable is included in most tables. As a result, it will be shown in the index only if it is part of a publication title.

## FOR MORE INFORMATION

The Census Custom Products Service, the Geography Information Services and the Geocartographics Sub-Division, as indicated in the previous pages, assist the users in meeting their particular needs.

### **Census Custom Products Service**

This service provides users with tabulated data not available in published form. A range of products is offered, providing varying levels of flexibility in content, geography and medium, from basic data tabulations. They are entirely predetermined to complete custom tabulations which are developed to the exact requirements of the clients.

For further information, please refer to Section II or contact:

Census Custom Products Service  
Statistics Canada  
Jean-Talon Building, 2<sup>nd</sup> Floor,  
Section D  
Ottawa, Ontario  
K1A 0T6  
(613) 990-9534

### **Geocartographics Sub-Division**

This Sub-Division combines the roles of a service area and a "centre of expertise" in the application of computerized techniques to geography, cartography and graphics. A range of services are offered to census users, including statistical maps, machine-readable files and consultation services.

For further information, please refer to Section IV or contact:

Geocartographics Sub-Division  
Statistics Canada  
Jean-Talon Building, 2<sup>nd</sup> Floor  
Section A  
Ottawa, Ontario  
K1A 0T6  
(613) 990-9711

### **Geography Information Services**

This Service provides users with a wide range of products and services, including computerized files, maps and a variety of services in an attempt to facilitate the use of the geographic products.

For further information, please refer to Section III or contact:

Geography Information Services  
Statistics Canada  
Jean-Talon Building, 3<sup>rd</sup> Floor  
Section C  
Ottawa, Ontario  
K1A 0T6  
(613) 990-9538  
(613) 991-3889

### **Electronic Data Dissemination Division**

The Electronic Data Dissemination Division is responsible for the delivery of all non-custom tabulations of census data in electronic form, as well as related geographic files, from the 1986, and previous three, Censuses of Population and Housing and of Agriculture. "Basic" and "profile" tabulations at various census geographical levels form the core of the tabulations offered. (For information on the content of 1986 tabulations, see Section II.) Magnetic tapes are the main support mechanism for these tabulations, but users can also obtain selected data on paper and on floppy diskettes.

The Division offers a full range of user support services, including:

- explanation of census concepts and methodology;
- explanation of the census geographic structure;
- advice on the selection of non-custom and custom tabulations to meet data needs of users;
- information on changes in concepts, methodology, geographical structures, etc., between censuses, and their impact on data utilization in longitudinal analyses;
- configuration of tapes to meet users' computing environments;
- limited manipulation of data (e.g., aggregation of areas) on demand (processing charges levied);
- referral to specialized service areas and to data experts when required;
- after-sale technical support.

For further information, please contact:

Electronic Data Dissemination Division  
Statistics Canada  
R.H. Coats Bldg., 9<sup>th</sup> Floor,  
Section F  
Ottawa, Ontario  
K1A 0T6  
(613) 990-8200

### **User Services - Census of Agriculture**

The User Services Unit of the Census of Agriculture provides data users with special tabulations that cannot be met from regular publications or special tabulation packages available from the Statistics Canada Regional Offices. Users should contact the User Services Unit if they require cross-classified data, have non-standard geographic area requests, or require new distributions for displaying sums and counts. Custom requests can be filled for each of the 1971, 1976, 1981 and 1986 Censuses. Historically linked data go back to the 1966 Census. The User Services Unit also serves needs for socio-economic data concerning the farmer and his/her family from the 1971, 1981 and 1986 Agriculture-Population Linkages.

Users are cautioned that confidentiality constraints are imposed on the data prior to release. All user-specified requests are cost recoverable. Cost estimates and completion dates are supplied to the user before work commences.

For further information, please contact:

Census of Agriculture - User Services  
Statistics Canada  
Main Building, Room 3000  
Ottawa, Ontario  
K1A 0T6  
(613) 990-8711

### Health and Activity Limitation Survey

The Health and Activity Limitation Survey (HALS) is a follow-up survey to the 1986 Census of Population. It includes a sample of approximately 120,000 individuals who completed the Form 2B in the 1986 Census of Population. The survey provides, in addition to the data from the census, information on the nature and severity of the disabilities, and the barriers encountered by disabled persons.

Data from the survey will be released in March 1988. The proposed output includes a number of publications and a micro-data file. The HALS program team will respond to special requests during 1988. For further information concerning products to be available from the HALS, please contact:

Project Manager  
Health and Activity Limitation Survey (HALS)  
Jean-Talon Building, 3<sup>rd</sup> Floor  
Section D  
Statistics Canada  
Ottawa, Ontario  
K1A 0T6  
(613) 993-4531

### Depository Libraries

Users who want to consult Statistics Canada publications may do so at any of the more than 52 libraries across Canada and in other countries that carry all Statistics Canada publications. The following is a list of Full Depository Libraries, which automatically receive all federal government publications free of charge.

Memorial University of Nfld.  
St. John's, Nfld.  
A1B 3Y1

Acadia University  
Wolfville, N.S.  
B0P 1X0

Planning Library  
Charlottetown, P.E.I.  
C1A 7N8

Dalhousie University  
Killam Memorial Library  
Studley Campus  
Halifax, N.S.  
B3H 4H8

Université de Moncton  
Bibliothèque Champlain  
Publications gouvernementales  
Moncton, N.B.  
E1A 3E9

University of New Brunswick  
Harriet Irving Library  
Government Documents Dept.  
Box 7500  
Fredericton, N.B.  
E3B 5H5

Mount Allison University  
Government Documents  
Ralph Pickard Bell Library  
Sackville, N.B.  
E0A 3C0



Legislative Library  
Gov't Publications Section  
766 King St. P.O. Box 6000  
Fredericton, N.B.  
E3B 5H1

Concordia University  
Library Acquisitions Serials  
1455 de Maisonneuve Blvd. W.  
Montréal, Québec  
H3G 1M8

Qué. Bibliothèque Assemblées Nat.  
Serv. des Doc. Off. Canadien  
Édifice Pamphile le May  
Québec, Québec  
G1A 1A5

Université de Montréal  
Bibliothèque des sciences humaines  
et sociales  
CP 6202, Succursale A  
Montréal, Québec  
H3C 3T2

Bibliothèque de la Ville de Montréal  
1210 rue Sherbrooke est  
Montréal, Québec  
H2L 1L9

McGill University Library  
Gov't Doc. Dept.  
3459 McTavish St.  
Montréal, Québec  
H3A 1Y1

Université du Québec à Montréal  
Bibliothèque Publ. Gouv.  
CP 8889  
Montréal, Québec  
H3C 3P8

Centrale des Bibliothèques  
1685 est, rue Fleury  
Montréal, Québec  
H2C 1T1

Université Laval  
SVC Documents officiels  
Cité Universitaire  
Ste-Foy, Québec  
G1K 7P4

Université de Sherbrooke  
Bibliothèque générale  
Publ. Gouv.  
Sherbrooke, Québec  
J1K 2R1

York University  
Admin. Studies Bldg.  
Document Services  
Downsview, Ontario  
M3J 2R6

University of Guelph  
Documentation & Media Res. Ctr.  
Guelph, Ontario  
N1G 2W1

Hamilton Public Library  
55 York Boulevard  
Hamilton, Ontario  
L8R 3K1

McMaster University  
Documents Dept. Library  
Mills Memorial Library  
Hamilton, Ontario  
L8S 4L6

Queen's University  
Documents Library  
MacKintosh Corry Hall  
Kingston, Ontario  
K7L 3N6

National Library of Canada  
Canadian Acquisitions Div.  
Government Documents  
Ottawa, Ontario  
K1A 0N4

University of Ottawa  
Morisset Library  
65 Hastey St.  
Ottawa, Ontario  
K1N 9A5

Library of Parliament  
Official Publ. Sect.  
Ottawa, Ontario  
K1A 0A9

University of Western Ontario  
D.B. Weldon Library  
Government publications  
London, Ontario  
N6A 3K7

Laurentian University Library  
Public Documents Dept.  
Sudbury, Ontario  
P3E 2C6

University of Toronto  
Serials Dept.  
Toronto, Ontario  
M5S 1A5

Metro Toronto Library Board  
Order Gov't Documents  
789 Yonge Street  
Toronto, Ontario  
M4W 2G8

Ontario Legislative Library  
Gov't Publications Section  
Tech. Services & Systems  
180 Bloor St. W., 5<sup>th</sup> Fl.  
Toronto, Ontario  
M5S 1A5

Lakehead University  
Chancellor Paterson Library  
Government Documents  
Oliver Road  
Thunder Bay, Ontario  
P7B 5E1

Thunder Bay Public Library  
Brodie Resource Centre  
Reference Department  
216 S. Brodie Street  
Thunder Bay, Ontario  
P7E 1C2

University of Waterloo  
Dana Porter Arts Library  
Government Publications  
Waterloo, Ontario  
N2L 3G1

Windsor Public Library  
Government Documents Section  
850 Ouellette Avenue  
Windsor, Ontario  
N9A 4M9

University of Manitoba  
Elizabeth Dafoe Library  
Government Pub. Section  
Winnipeg, Manitoba  
R3T 2N2

Manitoba Legislative Library  
Government Documents Division  
200 Vaughan St., Main Fl.  
Winnipeg, Manitoba  
R3C 0P8

Legislative Library  
234 Legislative Bldg.  
Regina, Saskatchewan  
S4S 0B3

University of Saskatchewan Library  
Gov't Pubs. Sect.  
Saskatoon, Saskatchewan  
S7N 0W0

University of Calgary  
Library Gov't Pubs.  
2500 University Dr. N.W.  
Calgary, Alberta  
T2N 1N4

University of Alberta  
Library Gov't Publications  
Edmonton, Alberta  
T6G 2J8

Edmonton Public Library  
Acquisitions Division  
No. 7 Sir W. Churchill S.Q.  
Edmonton, Alberta  
T5J 2V4

Alberta Legislature Library  
Documents Section  
216 Legislature Bldg.  
Edmonton, Alberta  
T5K 2B6

Simon Fraser University Library  
Acquisitions Div. Serials  
Burnaby, B.C.  
V5A 1S6

University of British Columbia  
Government Publications  
1956 Main Mall, University Campus  
Vancouver, B.C.  
V6T 1Y3

Vancouver Public Library  
Government Document Acq.  
750 Burrard Street  
Vancouver, B.C.  
V6Z 1X5

#### **Other Countries**

Library of Congress  
Exchange & Gifts Division  
10 First St. S.E.  
Washington, D.C.  
U.S.A. 20540

British Library  
Overseas English Section  
Great Russel Street  
London WC1B 3DG England

B.C. Prov. Sec. & Gov't Svcs. Min.  
Legislative Library  
Parliament Buildings  
Victoria, B.C.  
V8V 1X4

University of Victoria  
Serials Division  
McPherson Library  
P.O. Box 1800  
Victoria, B.C.  
V8W 3H5

Northwest Territories  
Government Library  
Gov't of the N.W.T.  
Yellowknife, N.W.T.  
X0E 1H0

National Diet Library  
Div. for Interlibrary Serv.  
10 1 1 Chome Nagatacho  
100 Chiyoda Ku  
Tokyo, Japan

Staatsbibliothek Preussischer  
Kultur Potsdamer Strasse 33  
Postfach 1407  
Berlin D 1000 30  
Federal Republic of Germany

## **Regional Reference Centres**

Statistics Canada's regional reference centres provide a full range of the census products and services. Each reference centre is equipped with a library and a sales counter where users can consult or purchase our publications, microcomputer diskettes, microfiche, maps and more.

Each centre has facilities to retrieve information from Statistics Canada's computerized data retrieval systems CANSIM and Telichart. A telephone inquiry service is also available with toll-free numbers for regional clients outside local calling areas. Many other valuable services - from seminars to consultations - are offered. Call or write your regional reference centre for information.

### **Newfoundland and Labrador**

Advisory Services  
Statistics Canada  
3<sup>rd</sup> Floor  
Viking Building  
Crosbie Road  
St. John's, Newfoundland  
A1B 3P2

Local calls: 772-4073  
Toll-free service: Zenith 07037  
Effective April 1, 1987:  
1-800-563-4255

### **Quebec**

Advisory Services  
Statistics Canada  
200 Dorchester Avenue  
Guy Favreau Complex  
Suite 412, East Tower  
Montréal, Quebec  
H2Z 1X4

Local calls: 283-5725  
Toll-free service: 1-800-361-2831

### **National Capital Region**

Advisory Services  
Central Inquiries  
Statistics Canada  
Lobby  
R.H. Coats Building  
Holland Avenue  
Ottawa, Ontario  
K1A 0T6

Local calls: 990-8116  
If outside the local calling area,  
please dial the toll-free number  
for your province.

### **Maritime Provinces**

Advisory Services  
Statistics Canada  
3<sup>rd</sup> Floor  
Sir John Thompson Building  
1256 Barrington Street  
Halifax, Nova Scotia  
B3J 1Y6

Local calls: 426-5331  
Toll-free service: 1-800-565-7192

### **Ontario**

Advisory Services  
Statistics Canada  
10<sup>th</sup> Floor  
Arthur Meighen Building  
25 St. Clair Avenue East  
Toronto, Ontario  
M4T 1M4

Local calls: 973-6586  
Toll-free service: 1-800-268-1151

### **Nipissing Region**

Advisory Services  
Statistics Canada  
Civic Administration Centre  
225 Holditch Street  
Sturgeon Falls, Ontario  
P0H 2G0

Local calls: 753-4888  
If outside the local calling area, please dial  
the toll-free number given for Ontario  
residents.

**Manitoba**

Advisory Services  
Statistics Canada  
6<sup>th</sup> Floor  
General Post Office Building  
266 Graham Avenue  
Winnipeg, Manitoba  
R3C 0K4

Local calls: 949-4020  
Toll-free service: 1-800-282-8006

**Alberta and the Northwest Territories**

Advisory Services  
Statistics Canada  
2<sup>nd</sup> Floor  
Hys Centre  
11010 - 101 Street  
Edmonton, Alberta  
T5H 4C5

Local calls: 420-3027  
Toll-free service: 1-800-222-6400  
N.W.T. - Call collect (403) 420-2011

**Saskatchewan**

Advisory Services  
Statistics Canada  
530 Midtown Centre  
Regina, Saskatchewan  
S4P 2B6

Local calls: 780-5405  
Toll-free service: 1-800-667-7164

**British Columbia and the Yukon**

Advisory Services  
Statistics Canada  
3<sup>rd</sup> Floor  
Federal Building, Sinclair Centre  
757 West Hastings Street  
Vancouver, B.C.  
V6C 3C9

Local calls: 666-3691  
Toll-free service: South and Central  
B.C. 1-800-663-1551  
Yukon and Northern B.C.  
Zenith 08913

# ORDER FORM

Mail to:  
 Publication Sales  
 Statistics Canada  
 Ottawa, K1A 0T6

(Please print)

Company: \_\_\_\_\_  
 Dept.: \_\_\_\_\_  
 Attention: \_\_\_\_\_  
 Address: \_\_\_\_\_  
 City: \_\_\_\_\_ Tel.: \_\_\_\_\_  
 Province: \_\_\_\_\_ Postal Code: \_\_\_\_\_

Purchase Order Number (please enclose)

Payment enclosed \$ \_\_\_\_\_

**CHARGE TO MY:**

MASTERCARD     VISA     Statistics Canada

Account No.: 

--	--	--	--	--	--	--	--	--	--	--	--	--	--	--	--	--	--	--

Expiry Date 

--	--	--	--	--	--	--	--

Bill me later

My client reference number is: \_\_\_\_\_

Signature: \_\_\_\_\_

Catalogue No.	Title	Issue	Quantity	Price:		Total
				Canada	Other Countries	

Cheques or money orders should be made payable to the Receiver General for Canada/Publications, in Canadian funds or equivalent. **PF 02995**

# ORDER FORM

Mail to:  
 Publication Sales  
 Statistics Canada  
 Ottawa, K1A 0T6

(Please print)

Company: \_\_\_\_\_  
 Dept.: \_\_\_\_\_  
 Attention: \_\_\_\_\_  
 Address: \_\_\_\_\_  
 City: \_\_\_\_\_ Tel.: \_\_\_\_\_  
 Province: \_\_\_\_\_ Postal Code: \_\_\_\_\_

Purchase Order Number (please enclose)

Payment enclosed \$ \_\_\_\_\_

**CHARGE TO MY:**

MASTERCARD     VISA     Statistics Canada

Account No.: 

--	--	--	--	--	--	--	--	--	--	--	--	--	--	--	--	--	--	--

Expiry Date 

--	--	--	--	--	--	--	--

Bill me later

My client reference number is: \_\_\_\_\_

Signature: \_\_\_\_\_

Catalogue No.	Title	Issue	Quantity	Price:		Total
				Canada	Other Countries	

Cheques or money orders should be made payable to the Receiver General for Canada/Publications, in Canadian funds or equivalent. **PF 02995**

085

STATISTICS CANADA LIBRARY  
BIBLIOTHEQUE STATISTIQUE CANADA



1010141659

DATE DUE

		<del>NOV - 7 1990</del>	
		<del>NOV 7 1990</del>	
		SEP 7 1994	
		JUN 1 6 2000	
		APR 03 2001	
		AUG 26 2000	
		DEC 1 2000	

The 1986 Census data base. The most detailed information available on Canada's social and economic life. A cornerstone of quality research until well into the 1990s.

# FOCUS FOR THE FUTURE

At Statistics Canada, we've designed our census service to respond to your needs. Consult with us, tell us what you want. We'll design a product and package the data in a way that is relevant to you and your unique situation. With our full-service orientation, the possibilities are endless: standard census output, customized tabulations, specially-designed products.

**THE 1986 CENSUS DATABASE. THE KEY TO QUALITY RESEARCH, AND GOOD PLANNING. THE KEY TO AN INFORMED FUTURE. FOR ALL OF US.**

The collage features several product covers with the following titles:

- Maps Cartes
- British Columbia Part 1
- Colombie-Britannique 1<sup>re</sup> partie
- Northwest Territories Territoires du Nord-Ouest
- Population
- A Profile of Canadian Agriculture Un profil de l'agriculture canadienne
- Dwellings and Households Logements et ménages
- Canada 1986

Canada

For further information contact the Statistics Canada office nearest you.