

A SURVEY OF COMMUNITIES IN THE PACIFIC
REGION CONCERNING THE AVAILABILITY
OF TELECOMMUNICATIONS SERVICES

January 1976

BOOK I
LOWER MAINLAND &
VANCOUVER ISLAND

PACIFIC REGIONAL DATA BASE

INTRODUCTION

The Pacific Region has recently completed a data base covering both broadcasting and point-to-point telecommunications services. The purpose of this document is to outline the reasons for initiating the data base, the scope of the data base as well as to indicate how it was compiled.

The Need for a Data Base

The data base was undertaken to fulfill a specific need felt by the region for detailed, specific and complete information on the region and its telecommunications services. What knowledge did exist was subjective and incomplete. Analysis of areas and services has had to be done from first information and answers to specific queries required a lengthy gathering of information from several different sources. The data base then was to answer these needs by achieving the following:

- to give a general knowledge of what exists in the region of its people, their location and characteristics and the level of telecommunications service at present and known future plans to alter them.
- to draw the available information together in an organized manner so that answers to specific queries about populations and the delivery of service can be obtained quickly and with a minimum of difficulty.
- to facilitate analysis to uncover poorly served areas or groups and to indicate the effects of government policies and programs or the effects of plans or lack of plans by common carriers and broadcasters.

Scope

The geographical scope of the data base includes all areas of the region. It is thus a remote, rural, and urban data base combined. The emphasis is on the rural and remote areas since it is in these areas that the greatest need for information exists and it is in these areas that present attention is focused. The urban areas of the province were included mainly in the interest of completeness.

The concept of remote, rural and urban areas require definition. The definitions that are current are as follows:

- remote areas are those areas beyond the limits of continuous population distribution and beyond the continuity of the transportation and communications systems
- rural areas are those areas outside the densely populated built up urban centres but having continuous transportation and communications facilities and population distribution.

These definitions hold true for the settlement pattern of this region but with the restriction that they can be intermingled, that is small pockets of rural and urban areas may exist within a remote region and remote areas may exist within what is essentially a rural area.

With respect to telecommunications services the data base includes all facilities to which the public have access: telephone, radio-telephone, AM and FM radio, television and cable television. HF radio systems were included where they were either significant or open to public access to the community. The native RAVEN network was such a system. Microwave was not included since the public do not have direct access to it. A sophisticated microwave database

already exists though not tied to communities in any way.

The scope of the data base with respect to social data was a brief demographic profile of each community using those demographic and socio-economic indicators that were available on a uniform basis throughout the region. These include measures of population ethnicity, migrancy, sex ratio, language, official language, education, income, industry and labour force participation. Information on public, commercial and social services was not included since it is not readily available on a region wide basis. However, space was set aside for entering this information as it becomes known.

Definitions, and Data Sources

The many components of the data base require both definitions and an indication of the source of information as well as some measure of the level of confidence that each reflects the present real world.

Telecommunications Data

A community was said to have telephone service if it had a full time direct land link or microwave link to existing telephone networks. Sources of this data were the B.C. Tel Rate Book, B.C. Tel information and maps.

A community was listed as having radio telephone coverage if it was within the coverage zone of a telephone company Public Service Relay Terminal (PSRT). The list of PSRT's and their respective rate centres were derived from the phone company rate books and maps.

A community was listed as having radio coverage if it was within the 0.5 mv/m ground wave day time antenna pattern for AM and 50 mv/m for FM. The antenna patterns were taken from the engineering briefs filled by each station in support of its application for a broadcast license. The station call sign, its signal source, program source and means of relay were given.

A community was listed as having television coverage if it is within the Grade B contour of a TV broadcasting station. The 1973 BC Vision Study, a region wide incommunity survey of television reception indicated that some of the broadcast contours were overly optimistic in their estimates of coverage. Therefore the BC Vision data took preference over the broadcast contours. Where the BC Vision data was lacking, intelligent guesses were made to reduce the coverage contours where they seemed overly optimistic.

The network, call sign, channel, signal source, program source, means of relay and quality of signal was listed under off air reception. The signal source was defined as the point from which the received signal is transmitted. The program source was the point where the programming took place. The means of relay indicated how the signal was moved from the program source to the signal source. Microwave, low power relay transmitter (LPRT), satellite or a combination of these were

indicated.

As a measure of reception quality the BC Vision data was used. The table following lists the quality grading system.

Description of Grading

Picture Quality

<u>NUMBER</u>	<u>NAME</u>	<u>DESCRIPTION</u>
1	Excellent	The picture is of extremely high quality, as good as you could desire.
2	Fine	The picture is of high quality providing enjoyable viewing. Interference is slightly noticeable.
3	Passable	The picture is of acceptable quality. Interference is not objectionable.
4.	Mariginal	The picture is poor in quality and you wish you could improve it. Interference is somewhat objectionable.
5	Inferior	The picture is very poor but you could watch it. Definitely objectionable interference is present.
6	Unusable	The picture is so bad that you could not watch it.

Only the interviewers measure of picture quality was entered in the data base and no attempt was made to measure the reception quality in communities not covered by the BC Vision Study.

A community was listed as having cable television if it

fell within the service area of a licensed or unlicensed CATV undertaking. The installation and monthly rates along with the number of subscribers was given. DOC licensing files and CRTC decisions were used as sources of information. The channels received via cable were listed under TV reception and under cable reception below the list of off air stations received.

Social Data

Communities may be defined legally, socially, and geographically. The definition that best suited our needs was a combination of the legal and geographical. Villages, towns and cities are legal entities and as such demark communities. Legal boundaries are however, often arbitrary with respect to how people locate themselves. In communities with legal boundaries the populations on the fringes were added to the population within the legal boundaries to give a geographical community. The census utilizes strict criteria of density and historical growth patterns for summing such populations into large census metropolitan areas. Since no such criteria can be used at the lower levels, rules of thumb were used. Where significant populations that were not attributable to any other place name, existed on the fringes of larger legal communities that population was included in the larger community.

Communities with no legal status are called unincorporated

places by the census and defined as a cluster of five or more permanently occupied dwellings known by a locally recognized name but with no local government and no legal boundaries. Such places were taken to be communities. Where two or more such places were geographically located close together their populations were summed into one community with both names given. Native reserves were taken to be communities if they contained a population of greater than twenty five. Where an unincorporated place was located in close proximity to a native reserve, the two populations were summed into one community.

Population was taken to be the total number of people whose usual place of residence was in that community on the census date. Communities with a population greater than thirty were included in the data base.

A household is defined as a person or group of persons occupying one dwelling. There is a one to one relationship between households and occupied dwellings. Television measures the percentage of households in a community which have this household facility. Using census data a percentage was calculated. This does not measure TV reception or usage but merely the presence or absence of a TV reception set.

Male/Female ratio was defined as the number of 1000 males per 1000 females in the population. Migrancy was defined as a measure given as a percentage of the total population whose place of residence

five years previously was not in the community.

Language was defined as the language most often spoken in the home. English, French, Native, and Others were the four categories extracted as a percentage of the total population. Official language refers to the ability to carry on a conversation in either of the two official languages. English only, French only, Both and Neither, were the four categories extracted again as a percentage of the total population.

Ethnicity refers to an ethnic or cultural background traced through the father's side. Only the native ethnic group was isolated as a percentage of the total population and no attempt was made to differentiate between status and non-status natives.

The highest level of schooling achieved by individuals was used as a measure of education. The population was separated into five groups. Less than grade 5, grade 5-8, grade 9-10, grade 11-13, grade 13+. Each group was expressed as percentage of the total population.

Average individual income is the average income positive or negative from all sources of all individuals in the population. Average family income is the average income as above but for census families. A census family is defined as consisting of a husband and wife with or without children or a parent with one or more children living in the same dwelling.

Labour force participation is the ratio by sex of the population over 15 years with the experienced labour force employed or unemployed, to the total population over 15 years. Industry refers to the nature of business carried out in the establishment where the census respondent was employed. The significant industry types are given with the number of employees in each.

The primary source of social data was the 1971 census data through its publications and other methods of access.

The existence and location of communities was determined from the 1971 Census List of Unincorporated Places of Less Than 50 Population, List of Unincorporated Places of Greater Than 50, and the Official Lists. The communities were located in enumeration areas (EA) on the G-71 maps. With the EA's outlined on the map and a list of the communities within an EA and their populations it was now possible to sum their populations and subtract it from the total EA population to obtain an indication of the remaining population that is 'at large' or unlocatable within the EA. Generally in remote areas it was possible to capture 80-100% of the population in communities. In rural areas 25-75% of the population was capturable. Thus in remote areas the communities in the data base nearly all of the population is represented. In rural areas since such a large part of the population is not captured, the data base can only be said to represent significant nodes of the population. That portion of the rural population that is not attached to communities is therefore not accounted for in the data base.

Populations and the number of households in the communities were taken from the Census Lists of Unincorporated Places, from the G-13 Description of Enumeration Areas, and from the G-5 List of Enumeration Area Households and Populations. Where a community was less than a complete enumeration area the household figure was determined by multiplying the community population by a ratio of the households to population for the EA within which the community is located.

The remaining data was taken from the 1971 census as it is available through the Health and Welfare Canada's ANSSIR Geosan System. In Geosan there are restrictions on the availability of data at the small areas level. The data is available for all communities of populations greater than 500 (census defined) and for each census subdivision. The data at the enumeration area level is not normally available due to the high cost of maintaining such a system and is not normally in demand due to the inaccuracies in the data resulting from the random rounding of all data and the 1/3 sample for most data. The data for all communities with greater than 500 population is accurate and specific to that community. The data given for communities of under 500 population is the census subdivision average with the communities greater than 500 and the native reserves removed. For the native reserves the data is the average data for all native reserves in that census division.

FORMAT

The format of the data base is manual. For each community there is one two-sided sheet. One side lists the telecommunications services provided to that community and the other lists the social data on that community. There are some 700 such sheets which are collected into twenty-nine Regional Districts, the provincially defined local administrative unit comparable to the county in the other provinces. The Yukon is treated as one regional district. As a supplement to the above there is a book of CATV company coverage maps for the region.

LIMITATIONS

There are limitations in both the content and accuracy of the data base. All inclusive privately-owned HF/UHF/VHF point to point radio data is lacking. Certainly in remote areas such private radios and especially trunked private radio systems are of significant importance. Possibly this data could be drawn from the licensing files on a user query basis. The user would specify geographical coordination to demark an area of interest and would receive a list of all licenses and their locations within that area. Such a system could be used to supplement the data base.

Data concerning the delivery of social services such as schools, medical services, mail, transportation facilities, banking, etc. is not included. To capture such data would require a community by community survey.

A further limitation concerns the accuracy of the social and telecommunications data. The data in hand has been drawn entirely from licensing documents, files and government publications. A region-wide survey of the nature of the BC Vision study could be used to test the data base by obtaining data from a different source - the field survey.

Notwithstanding the above limitations the data base does provide for each community a reasonably accurate indication of the telecommunications services it receives as well as an indication of its social composition and location.

7818
P3
S97
1976
v.1

Industry Canada
Library Queen
JUN 02 1998
Industrie Canada
Bibliothèque Queen

COMMUNICATIONS CANADA
APR 15 1980
LIBRARY - BIBLIOTHÈQUE

BOOK I

LOWER MAINLAND & VANCOUVER ISLAND

COMMUNICATIONS CANADA

APR 15 1980

LIBRARY - BIBLIOTHÈQUE

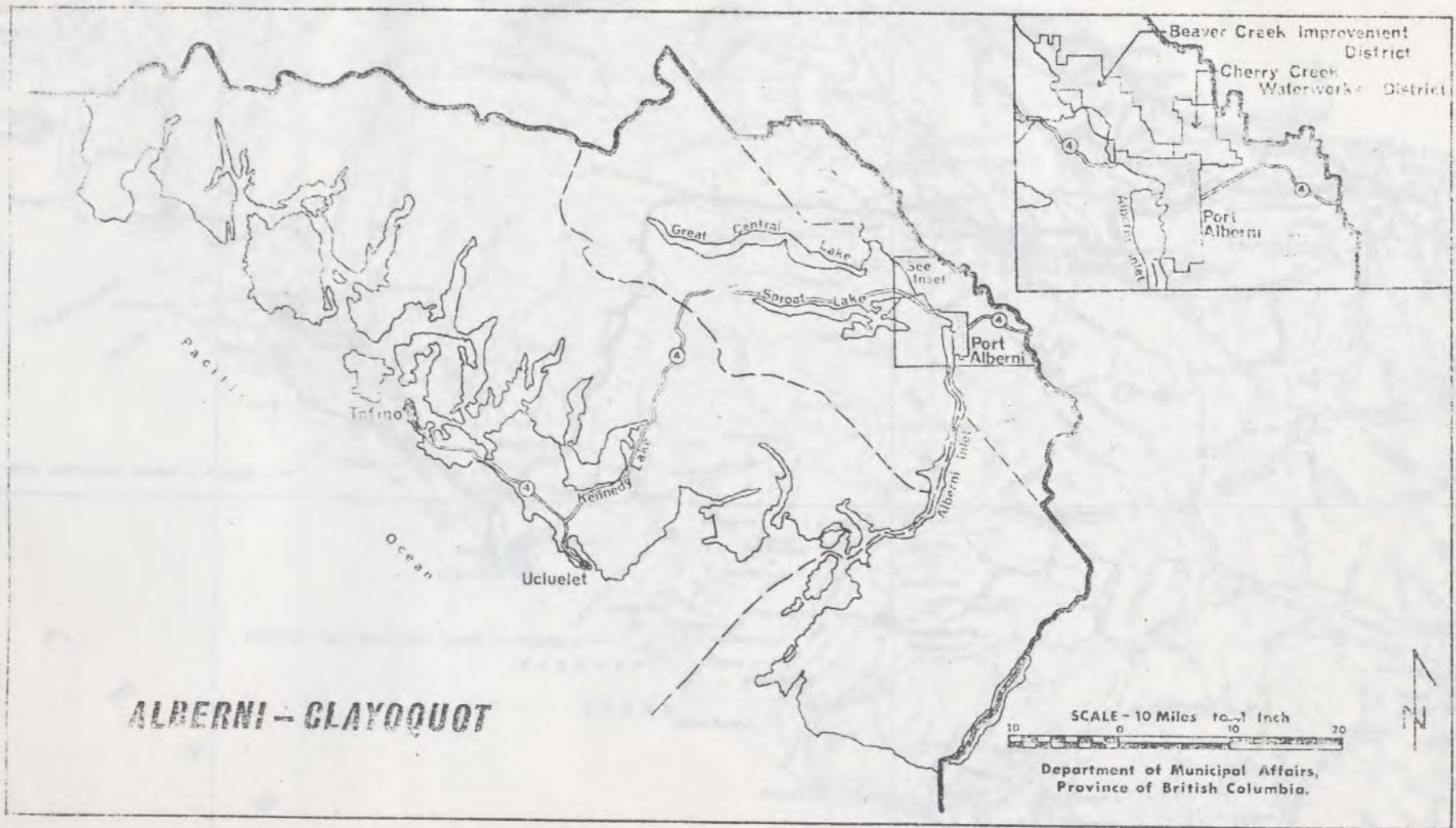
HF
7818
P3
S97
1976
v. 1

ALBERNI-CLAYOQUOT REGIONAL DISTRICT

=====

SUBDIVISION A

AHOUSAT
BAMFIELD
ESTEVAN POINT
FRANKLIN RIVER
HESQUIAT RESERVE
HOT SPRINGS COVE & OPENIT RESERVE
ITTATSOO RESERVE SEE PORT ALBION
LONG BEACH
MARKTOSIS RESERVE SEE AHOUSAT
NUMUKAMIS RESERVE
OPITSAT RESERVE
PORT ALBERNI
PORT ALBION
SPROAT LAKE
TOFINO
UCLULET





ALBERNI - CLAYOQUOT REGIONAL DISTRICT

PACIFIC RIM NATIONAL PARK — PHASE 1

PACIFIC RIM NATIONAL PARK — PHASE 2

BARKLEY SOUND

PROPOSED WEST COAST NATIONAL PARK

INTERNATIONAL BOUNDARY

EVALUATION

COMMUNITY:

AHOUSAT
incl. MARKTOSIS RESERVE
LOCATION: Lat 49 17 ' N; Long 126 ° 3 ' W
REGIONAL DIST.: Alberni Clayoquot

TELEPHONE: Yes No CB

Auto. exch.: yes no

Type: Capacity: 28

Toll Centre: Ahousat

RADIO-TELEPHONE COVERAGE: yes no

UHF: PSRT Loc. Tofino

Rate Centre: Tofino

HF :

RADIO: Yes No

Service : Call Sign Signal source Program source via qual.

Service	Call Sign	Signal source	Program source	via	qual.

TELEVISION: yes no

Service | call sign | ch. | signal source | program source | via | qual.

Service	call sign	ch.	signal source	program source	via	qual.

CATV: yes no

Company:

License:

Rates: inst.

mo.

Subscribers:

OTHER FACILITIES:

PROPOSED FACILITIES:

COMMUNITY:

AHOUSAT INCL. MARKTOSIS RESERVE

LOCATION:

Lat. 49 ° 17 'N; Long 126 ° 3 'W

REGIONAL DISTRICT:
Alberni Clayoquot

E.D.:
905

EA:
019 all & 004 part

POPULATION (YR):

IR 282 294 (71)
12

HOUSEHOLDS
76

TELEVISIONS
71%

RATIO MALE/FEMALE:
1.017

MIGRANCY:
15.7 %

LANGUAGE:

95.7 % E; 0 % F; 4.3 % Native. 0

ETHNICITY

97.9 % Native

OFFICIAL LANGUAGE

100 % E; 0 % F; 0 % Both; 0 % Neither.

EDUCATION

10.5 % to Gr. 5; 50 % Gr. 5-8; 23 % Gr. 9-10; 9.8 % Gr. 11-13 6.7 % Gr. 13+

INCOME

Avg. Ind. \$ 2,202 ; Avg. Family \$ 5,612

LABOUR FORCE PARTICIPATION RATE

Male: 54 % Female: 12 %

INDUSTRY:

Forestry
Fishing

EMPLOYEES:

COMMUNITY SERVICES:

SPECIAL REQUIREMENTS:

EVALUATION

COMMUNITY:

BAMFIELD

LOCATION: Lat. 48 ° 50' N; Long 125 ° 08 ' W

REGIONAL DIST.: Alberni Clayoquot

TELEPHONE: Yes No

Auto. exch.: yes no

Type: Capacity: 115

Toll Centre: Bamfield

RADIO-TELEPHONE COVERAGE: yes no

UHF: PSRT Loc. Mt Blenheim

Rate Centre: Alberni-Clayoquot

HF :

RADIO: Yes No

Service	Call Sign	Signal source	Program source	via	qual.
CBC-E	CBXQ	Ucluelet	Vancouver, CBU	LPRT	

TELEVISION: yes no

Service	call sign	ch.	signal source	program source	via	qual.
CBC-E	OFF AIR CBUT-7	7	Bamfield	Vancouver	1 HOP LPRT	

CATV: yes no

Company:

License:

Rates: inst.

mo.

Subscribers:

OTHER FACILITIES:

PROPOSED FACILITIES:

COMMUNITY: BAMFIELD	
LOCATION: Lat. 48 ° 50 'N; Long 125 ° 08'W	REGIONAL DISTRICT: Alberni Clayoquot
	E.D.: 905 EA: 001 part
POPULATION (YR): 144 (71)	HOUSEHOLDS: 38 TELEVISIONS: 90%
	RATIO MALE/FEMALE: 1.130 MIGRANCY: 18.8 %
LANGUAGE: 94.6 % E; 1.1 % F; 0.1 % Native. 4.3	ETHNICITY: 2.7 % Native
OFFICIAL LANGUAGE 92.5 % E; 0.2 % F; 7.1 % Both; 0.3 % Neither.	
EDUCATION 1.8 % to Gr. 5; 26 % Gr. 5-8; 30 % Gr. 9-10; 28 % Gr. 11-13 14%Gr.13+	
INCOME Avg. Ind. \$ 4,112 ; Avg. Family \$ 9,599	LABOUR FORCE PARTICIPATION RATE Male: 86% Female: 31%
INDUSTRY: Forestry Manuf.	EMPLOYEES:
COMMUNITY SERVICES:	
SPECIAL REQUIREMENTS:	

EVALUATION

COMMUNITY:

ESTEVAN POINT

LOCATION: Lat. 49 ° 23 N; Long. 126 ° 32' W

REGIONAL DIST.: Alberni Clayoquot

TELEPHONE: Yes No

Auto. exch.: yes no

Type: Capacity:

Toll Centre:

RADIO-TELEPHONE COVERAGE: yes no

UHF: PSRT Loc. Tofino

Rate Centre: Tofino

HF :

RADIO: Yes No

Service	Call Sign	Signal source	Program source	via	qual.

TELEVISION: yes no

Service	call sign	ch.	signal source	program source	via	qual.

CATV: yes no

Company:

License:

Rates: inst.

mo.

Subscribers:

OTHER FACILITIES:

PROPOSED FACILITIES:

COMMUNITY: ESTEVAN POINT	
LOCATION: Lat. 49 ° 23 'N; Long 126 ° 32 'W	REGIONAL DISTRICT: Alberni Clayoquot
	E.D.: 905 EA: 004 part
POPULATION (YR): 23 (71)	HOUSEHOLDS 6 TELEVISIONS 90%
	RATIO MALE/FEMALE: 1.130 MIGRANCY: 18.8 %
LANGUAGE: 94.6 % E; 1.1 % F; 0.1 % Native. 4.3	ETHNICITY 2.7 % Native
OFFICIAL LANGUAGE 92.5 % E; 0.2 % F; 7.1 % Both; 0.3 % Neither.	
EDUCATION 1.8 % to Gr. 5; 26 % Gr. 5-8; 30 % Gr. 9-10; 28 % Gr. 11-13 14 % Gr. 13+	
INCOME Avg. Ind. \$ 4,112 ; Avg. Family \$ 9,599	LABOUR FORCE PARTICIPATION RATE Male: 86 % Female: 31 %
INDUSTRY: Forestry Manuf.	EMPLOYEES:
COMMUNITY SERVICES:	
SPECIAL REQUIREMENTS:	

EVALUATION

COMMUNITY:

FRANKLIN RIVER

LOCATION: Lat. 48 ° 59 N; Long 124 ° 45 ' W

REGIONAL DIST.: Alberni Clayoquot

TELEPHONE: Yes No

RADIO-TELEPHONE COVERAGE: yes no

Auto. exch.: yes no

UHF: PSRT Loc. Mt. Blenkeim

Type: Capacity:

Rate Centre: Bamfield

Toll Centre:

HF :

RADIO: Yes No

Service	Call sign	Signal source	Program source	via	qual.

TELEVISION: yes no

Service	call sign	ch.	signal source	program source	via	qual.

OFF AIR

CABLE

CBC-E	CBUT	2	Vancouver	Vancouver	Off Air	
CTV	CHAN-TV	3	Vancouver	Vancouver	Off Air	
CBS-A	KVOS-TV	4	Bellingham	Bellingham	Off Air	
CBC-A	CHEK-TV	6	Victoria	Victoria	Off Air	

CATV: yes no

Company: Martin Semkiw (Franklin River Video)

License:

Rates: inst. \$15 mo. \$6 Subscribers: 60

OTHER FACILITIES:

PROPOSED FACILITIES:

COMMUNITY: FRANKLIN RIVER - LOGGING CAMP		
LOCATION: Lat. 48 ° 59 'N; Long 124 ° 45 'W	REGIONAL DISTRICT: Alberni Clayoquot	
	E.D.: 905	EA: 002 all
POPULATION (YR): 187 (71)	HOUSEHOLDS	TELEVISIONS 90%
	RATIO MALE/FEMALE: 1.130	MIGRANCY: 18.8 %
LANGUAGE: 94.6% E; 1.1% F; 0.1% Native. 4.3		ETHNICITY 2.7 % Native
OFFICIAL LANGUAGE 92.5 % E; 0.2 % F; 7.1 % Both; 0.3 % Neither.		
EDUCATION 1.8 % to Gr. 5; 26 % Gr. 5-8; 30 % Gr. 9-10; 28 % Gr. 11-13 14 % Gr. 13+		
INCOME Avg. Ind. \$ 4,112 ; Avg. Family \$ 9,599		LABOUR FORCE PARTICIPATION RATE Male: ⁸⁶ % Female: ³¹ %
INDUSTRY: Forestry Manuf.	EMPLOYEES:	
COMMUNITY SERVICES:		
SPECIAL REQUIREMENTS:		

EVALUATION

COMMUNITY:

Hesquiat Reserve

LOCATION: Lat. 49 ° 24' N; Long 26 ° 28' W

REGIONAL DIST.: Alberni Clayoquot

TELEPHONE: Yes No

RADIO-TELEPHONE COVERAGE: yes no

Auto. exch.: yes no

UHF: PSRT Loc. Tofino

Type: Capacity:

Rate Centre: Tofino

Toll Centre:

HF :

RADIO: Yes No

Service	Call Sign	Signal source	Program source	via	qual.

TELEVISION: yes no

Service	call sign	ch.	signal source	program source	via	qual.

CATV: yes no

Company:

License:

Rates: inst.

mo.

Subscribers:

OTHER FACILITIES:

PROPOSED FACILITIES:

COMMUNITY:

HESQUIAT RESERVE

LOCATION:

Lat. 49 ° 24 'N; Long 126 ° 28 'W

REGIONAL DISTRICT:

Alberni Clayoquot

E.D.:

905

EA:

020 part

POPULATION (YR):

40 (71)

HOUSEHOLDS

10

TELEVISIONS

71 %

RATIO MALE/FEMALE:

1.017

MIGRANCY:

15.7

%

LANGUAGE:

95.7 % E; 0 % F; 4.3 % Native. 0

ETHNICITY

97.9

% Native

OFFICIAL LANGUAGE

100 % E; 0 % F; 0 % Both; 0 % Neither.

EDUCATION

10.5 % to Gr. 5; 50 % Gr. 5-8; 23 % Gr. 9-10; 9.8 % Gr. 11-13 6.7 % Gr. 13+

INCOME

Avg. Ind. \$ 2,202 ; Avg. Family \$ 5,612

LABOUR FORCE PARTICIPATION RATE

Male: 54 % Female: 12%

INDUSTRY:

Forestry
Fishing

EMPLOYEES:

COMMUNITY SERVICES:

SPECIAL REQUIREMENTS:

EVALUATION

COMMUNITY:
 HOT SPRINGS COVE
 & OPENIT RESERVE
 LOCATION: Lat.49 ° 22 N; Longl26 °15 ' W
 REGIONAL DIST.: Alberni Clayoquot

TELEPHONE: Yes No
 Auto. exch.: yes no
 Type: Capacity:
 Toll Centre:

RADIO-TELEPHONE COVERAGE: yes no
 UHF: PSRT Loc. Tofino
 Rate Centre: Tofino
 HF :

RADIO: Yes No

Service	Call Sign	Signal source	Program source	via	qual.

TELEVISION: yes no

Service	call sign	ch.	signal source	program source	via	qual.

CATV: yes no
 Company: License:
 Rates: inst. mo. Subscribers:

OTHER FACILITIES:

PROPOSED FACILITIES:

COMMUNITY: HOT SPRINGS COVE & OPENIT RESERVE		
LOCATION: Lat. 49 ° 22 'N; Long 126 ° 15 'W	REGIONAL DISTRICT: Alberni Clayoquot	
	E.D.: 905	EA: 004 part & 020 part
POPULATION (YR): 42 (71)	HOUSEHOLDS 11	TELEVISIONS 71%
	RATIO MALE/FEMALE: 1.017	MIGRANCY: 15.7 %
LANGUAGE: 95.7 % E; 0 % F; 4.3 % Native.		ETHNICITY: 97.9 % Native
OFFICIAL LANGUAGE 100 % E; 0 % F; 0 % Both; 0 % Neither.		
EDUCATION 10.5 % to Gr. 5; 50 % Gr. 5-8; 23 % Gr. 9-10; 9.8 % Gr. 11-13 6.7 % Gr. 13+		
INCOME Avg. Ind. \$2,202 ; Avg. Family \$ 5,612		LABOUR FORCE PARTICIPATION RATE Male: 54 % Female: 12 %
INDUSTRY: Forestry Fishing	EMPLOYEES:	
COMMUNITY SERVICES:		
SPECIAL REQUIREMENTS:		

EVALUATION

COMMUNITY:

LONG BEACH

LOCATION: Lat 49 ° 04' N; Long 125 ° 44' W

REGIONAL DIST.: Alberni Clayoquot

TELEPHONE: Yes No

Auto. exch.: yes no

Type: Capacity:

Toll Centre:

RADIO-TELEPHONE COVERAGE: yes no

UHF: PSRT Loc. Tofino

Rate Centre: Tofino

HF :

RADIO: Yes No

Service : Call Sign Signal source Program source via qual.

Service	Call Sign	Signal source	Program source	via	qual.
CBC-E	CBXQ	Uclulet	Vancouver, CBU	lprt	

TELEVISION: yes no

Service call sign ch. signal source program source via qual.

Service	call sign	ch.	signal source	program source	via	qual.
	OFF AIR					
CTV	CKUP-TV-1	6	UCLUELET	Vancouver	1 HOP LPRT	
CBC-E	CBUT-7	7	Ucluelet	Vancouver	1 HOP LPRT	

CATV: yes no

Company:

License:

Rates: inst.

mo.

Subscribers:

OTHER FACILITIES:

PROPOSED FACILITIES:

COMMUNITY:

LONG BEACH

LOCATION:

Lat. 49 ° 04 'N; Long 129 44 'W

REGIONAL DISTRICT:

Alberni Clayoquot

E.D.:

905

EA:

003 part

POPULATION (YR):

103 (71)

HOUSEHOLDS

27

TELEVISIONS

90%

RATIO MALE/FEMALE:

1.130

MIGRANCY:

18.8

%

LANGUAGE:

99.6 % E; 1.1 % F; 0.1 % Native. 4.3

ETHNICITY

2.7

% Native

OFFICIAL LANGUAGE

92.5 % E; 0.2 % F; 7.1 % Both; 0.3 % Neither.

EDUCATION

1.8 % to Gr. 5; 26 % Gr. 5-8; 30 % Gr. 9-10; 28 % Gr. 11-13 14 % Gr.13+

INCOME

Avg. Ind. \$ 4,112 ; Avg. Family \$ 9,599

LABOUR FORCE PARTICIPATION RATE

Male: 86 % Female: 31 %

INDUSTRY:

Forestry
Manuf.

EMPLOYEES:

COMMUNITY SERVICES:

SPECIAL REQUIREMENTS:

EVALUATION

COMMUNITY:

NUMUKAMIS RESERVE

LOCATION: Lat. 48 ° 54 N; Long 125 ° 00 ' W

REGIONAL DIST.: Alberni Clayoquot

TELEPHONE: Yes No

RADIO-TELEPHONE COVERAGE: yes no

Auto. exch.: yes no

UHF: PSRT Loc. Mt. Blenheim

Type: Capacity:

Rate Centre: Bamfield

Toll Centre:

HF :

RADIO: Yes No

Service	Call Sign	Signal source	Program source	via	qual.

Service	Call Sign	Signal source	Program source	via	qual.

TELEVISION: yes no

Service	call sign	ch.	signal source	program source	via	qual.

Service	call sign	ch.	signal source	program source	via	qual.

CATV: yes no

Company:

License:

Rates: inst.

mo.

Subscribers:

OTHER FACILITIES:

PROPOSED FACILITIES:

COMMUNITY: NUMUKAMIS RESERVE		
LOCATION: Lat. 48 ° 54 'N; Long 125 ° 00 'W	REGIONAL DISTRICT: Alberni-Clayoquot	
	E.D.: 905	EA: 015 all
POPULATION (YR): 110 (71)	HOUSEHOLDS 29	TELEVISIONS 71%
	RATIO MALE/FEMALE: 1.017	MIGRANCY: 15.7 %
LANGUAGE: 95.7 % E; 0 % F; 4.3 % Native. 0		ETHNICITY 97.9 % Native
OFFICIAL LANGUAGE 100 % E; 0 % F; 0 % Both; 0 % Neither.		
EDUCATION 10.5 % to Gr. 5; 50 % Gr. 5-8; 23 % Gr. 9-10; 9.8 % Gr. 11-13 6.7 % Gr. 13+		
INCOME Avg. Ind. \$ 2,202 ; Avg. Family \$ 5,612		LABOUR FORCE PARTICIPATION RATE Male: 54 % Female: 12 %
INDUSTRY: Forestry Fishing	EMPLOYEES:	
COMMUNITY SERVICES:		
SPECIAL REQUIREMENTS:		

EVALUATION

COMMUNITY:

OPITSAT RESERVE

LOCATION: Lat. 49 ° 11' N; Long 125 ° 54' W

REGIONAL DIST.: Alberni Clayoquot

TELEPHONE: Yes No

Auto. exch.: yes no

Type: Capacity:

Toll Centre:

RADIO-TELEPHONE COVERAGE: yes no

UHF: PSRT Loc. Tofino

Rate Centre: Tofino

HF :

RADIO: Yes No

Service	Call Sign	Signal source	Program source	via	qual.

TELEVISION: yes no

Service	call sign	ch.	signal source	program source	via	qual.

CTV	CKUP-TV-1	6	Ucluelet	Vancouver	1 HOP LPRT	
CBC-E	CBUT-7	7	Ucluelet	Vancouver	1 HOP LPRT	

CATV: yes no

Company:

License:

Rates: inst.

mo.

Subscribers:

OTHER FACILITIES:

PROPOSED FACILITIES:

COMMUNITY: OPITSAT RESERVE		
LOCATION: Lat. 49 ° 11 'N; Long 125 ° 54 'W	REGIONAL DISTRICT: Alberni Clayoquot	
	E.D.: 905	EA: 020 part
POPULATION (YR): 27 (71)	HOUSEHOLDS 7	TELEVISIONS 71 %
	RATIO MALE/FEMALE: 1.017	MIGRANCY: 15.7 %
LANGUAGE: 95.7 % E; 0 % F; 4.3 % Native. 0		ETHNICITY 97.9 % Native
OFFICIAL LANGUAGE 100 % E; 0 % F; 0 % Both; 0 % Neither.		
EDUCATION 10.5% to Gr. 5; 50 % Gr. 5-8; 23 % Gr. 9-10; 9.8 % Gr. 11-13 6.7% Gr. 13+		
INCOME Avg. Ind. \$ 2,202 ; Avg. Family \$ 5,612		LABOUR FORCE PARTICIPATION RATE Male: 54 % Female: 12 %
INDUSTRY: Forestry Fishing	EMPLOYEES:	
COMMUNITY SERVICES:		
SPECIAL REQUIREMENTS:		

EVALUATION

COMMUNITY:
 PORT ALBION
 incl. ITTATSOO RESERVE
 LOCATION: Lat. 48° 57' N; Long 125° 31' W
 REGIONAL DIST.: Alberni Clayoquot

TELEPHONE: Yes No incl in Ucluelet
 Auto. exch.: yes no exch.
 Type: Capacity:
 Toll Centre: Ucluelet

RADIO-TELEPHONE COVERAGE: yes no
 UHF: PSRT Loc. Tofino
 Rate Centre: Tofino
 HF :

RADIO: Yes No

Service	Call Sign	Signal source	Program source	via	qual.
CBC-E	CBXQ	Ucluelet	Vancouver	LPRT	

TELEVISION: yes no

Service	call sign	ch.	signal source	program source	via	qual.
<u>OFF AIR</u>						
CTV	CKUP-TV-1	6	Ucluelet	Vancouver	1 HOP LPRT	
CBC-E	CBUT-7	7	Ucluelet	Vancouver	1 HOP LPRT	
<u>CABLE</u>						
CBC-E	CBUT-7	2	Ucluelet	Vancouver	1 HOP LPRT	
CBS-A	KVOS-TV	3	Bellingham	Bellingham	Off Air	
ABC	KOMO-TV	4	Seattle	Seattle	Off Air	
CTV	CKUP-TV-1	5	Ucluelet	Vancouver	1 HOP LPRT	

CATV: yes no

Company: Ucluelet Video Services Ltd License:
 Rates: inst. \$15 mo. \$7 Subscribers: 400

OTHER FACILITIES:

PROPOSED FACILITIES:

COMMUNITY:

PORT ALBION INCL. ITTATSOO RESERVE

LOCATION:

Lat. 48 ° 57 'N; Long 125 ° 31 'W

REGIONAL DISTRICT:

Albernia Clayoquot

E.D.:

905

EA:

003 part & 018 all

POPULATION (YR):

272 (71)

HOUSEHOLDS

71

TELEVISIONS

71 %

RATIO MALE/FEMALE:

1.017

MIGRANCY:

15.7 %

LANGUAGE:

95.7 % E; 0 % F; 4.3 % Native. 0

ETHNICITY

97.9 % Native

OFFICIAL LANGUAGE

100 % E; 0 % F; 0 % Both; 0 % Neither.

EDUCATION

10.5 % to Gr. 5; 50 % Gr. 5-8; 23 % Gr. 9-10; 9.8 % Gr. 11-13 6.7% Gr. 13+

INCOME

Avg. Ind. \$ 2,202 ; Avg. Family \$ 5,612

LABOUR FORCE PARTICIPATION RATE

Male: 54 % Female: 12 %

INDUSTRY:

Forestry
Fishing

EMPLOYEES:

COMMUNITY SERVICES:

SPECIAL REQUIREMENTS:

EVALUATION

COMMUNITY:
 PORT ALBERNI
 LOCATION: Lat. 49° 15' N; Long. 124° 45' W
 REGIONAL DIST.: Alberni Clayoquot

TELEPHONE: Yes No D
 Auto. exch.: yes no ADO
 Type: Capacity: 13,312
 Toll Centre: Port Alberni

RADIO-TELEPHONE COVERAGE: yes no
 UHF: PSRT Loc. Port Alberni
 Rate Centre: Port Alberni
 HF :

RADIO: Yes No

Service	Call Sign	Signal source	Program source	via	qual.
CBC-A	CJAV	Port Alberni			
Pr-E	CKNW	New Westminster			
Pr-E	CFUN	Vancouver			
Pr-E	CKWX	Vancouver			
CBC-E	CBU	Vancouver			

TELEVISION: yes no

Service	call sign	ch.	signal source	program source	via	qual.
	<u>OFF AIR</u>					
CBC-E	CBUT-3	4	Port Alberni	Vancouver	1 HOP LPRT	
		*	See Note Below			
	<u>CABLE</u>					
CBC-E	CBUT	2	Vancouver	Vancouver	Off Air	2.0
CBS-A	KVOS-TV	3	Bellingham	Bellingham	Off Air	2.4
		4	closed circuit		cable	3.2
CTV	CHAN-TV	5	Vancouver	Vancouver	Off Air	2.2
CBC-A	CHEK-TV	6	Victoria	Victoria	Off Air	3.6

CATV: yes no

Company: Alberni Cable Television License:
 Rates: inst. \$15 mo. \$6 Subscribers: 6,439

OTHER FACILITIES:

PROPOSED FACILITIES:
 *Application approved Aug. 75 to rebroadcast CHEK-TV, Victoria on ch. 11.

COMMUNITY: PORT ALBERNI	
LOCATION: Lat. 49 ° 15 'N; Long 124 ° 45 'W	REGIONAL DISTRICT: Alberni Clayoquot
	E.D.: 905
	EA: 006 to 008 & 010 & 011 & 021 & 022 & 051 to 073 & 101 to 119
POPULATION (YR): 26,655 (71)	HOUSEHOLDS 7,305
	TELEVISIONS 95%
	RATIO MALE/FEMALE: 1.098
	MIGRANCY: 20 %
LANGUAGE: 92.1 % E; 1.0 % F; 0.1 % Native. 6.8	ETHNICITY 3.2 % Native
OFFICIAL LANGUAGE 92.9 % E; 0.2 % F; 5.8 % Both; 1.2 % Neither.	
EDUCATION 4 % to Gr. 5; 25 % Gr. 5-8; 28 % Gr. 9-10; 28 % Gr. 11-13 15 % Gr. 13+	
INCOME Avg. Ind. \$ 4,254 ; Avg. Family \$ 10,153	LABOUR FORCE PARTICIPATION RATE Male: 86 % Female: 33 %
INDUSTRY: Forestry Manuf. Trade Services	EMPLOYEES: 1,370 3,825 1,355 1,820
COMMUNITY SERVICES:	
SPECIAL REQUIREMENTS:	

EVALUATION

COMMUNITY:
 SPROAT LAKE
 LOCATION: Lat. 49° 17' N; Long 124° 55' W
 REGIONAL DIST.: Alberni Clayoquot

TELEPHONE: Yes No incl in Port Alberni exch.
 Auto. exch.: yes no
 Type: Capacity:
 Toll Centre: Port Alberni

RADIO-TELEPHONE COVERAGE: yes no
 UHF: PSRT Loc. Port Alberni
 Rate Centre: Port Alberni
 HF :

RADIO: Yes No

Service	Call Sign	Signal source	Program source	via	qual.
CBC-A	CJAV	Port Albernie			

TELEVISION: yes no

Service	call sign	ch.	signal source	program source	via	qual.
CBC-E	CBUT-3	4 *	Port Alberni See Note Below	Vancouver	1 HOP LPRT	
<u>CABLE</u>						
CBC-E	CBUT	2	Vancouver	Vancouver	Off Air	2.0
CB6-A	KVOS-TV	3	Bellingham	Bellingham	Off Air	2.4
		4	closed circuit		cable	3.2
CTV	CHAN-TV	5	Vancouver	Vancouver	Off Air	2.2
CBC-A	CHEK-TV	6	Victoria	Victoria	Off Air	3.6

CATV: yes no
 Company: Alberni Cable Television Ltd License:
 Rates: inst. \$75 mo. \$6 Subscribers: 6,439 incl Port Alberni

OTHER FACILITIES:
 * Application Approved Aug 75 to Rebroadcast CHEK-TV Victoria on ch. 11.

PROPOSED FACILITIES:

COMMUNITY: SPROAT LAKE	
LOCATION: Lat. 49 ° 17 'N; Long 124 ° 55 'W	REGIONAL DISTRICT: Alberni Clayoquot
	E.D.: 905 EA: 009 part
POPULATION (YR): 321 (71)	HOUSEHOLDS 83 TELEVISIONS 90%
	RATIO MALE/FEMALE: 1.130 MIGRANCY: 18.8 %
LANGUAGE: 99.6 % E; 1.1% F; 0.1 % Native. 4.3	ETHNICITY 2.7 % Native
OFFICIAL LANGUAGE 92.5 % E; 0.2 % F; 7.1 % Both; 0.3 % Neither.	
EDUCATION 1.8 % to Gr. 5; 26 % Gr. 5-8; 30 % Gr. 9-10; 28 %Gr. 11-13 14 %Gr.13+	
INCOME Avg. Ind. \$ 4,112 ; Avg. Family \$ 9,599	LABOUR FORCE PARTICIPATION RATE Male: 86 % Female: 31 %
INDUSTRY: Forestry Manuf.	EMPLOYEES:
COMMUNITY SERVICES:	
SPECIAL REQUIREMENTS:	

EVALUATION

COMMUNITY:

TOFINO

LOCATION: Lat. 49 °09' N; Long 125 °54' W

REGIONAL DIST.: Alberni Clayoquot

TELEPHONE: Yes No D
 Auto. exch.: yes no ADO
 Type: Capacity: (419)
 Toll Centre: TORNO

RADIO-TELEPHONE COVERAGE: yes no
 UHF: PSRT Loc. Tofino
 Rate Centre: Tofino
 HF :

RADIO: Yes No

Service	Call Sign	Signal source	Program source	via	qual.
CBC-E	CBXZ	Tofino	Vancouver CBU	LPRT	

TELEVISION: yes no

Service	call sign	ch.	signal source	program source	via	qual.
	<u>OFF AIR</u>					
CTV	CKUP-TV-1	6	Ucluelet	Vancouver	1 HOP LPRT	4.3
CBC-E	CBUT-7	7	Ucluelet	Vancouver	1 HOP LPRT	4.7
	<u>CABLE</u>					
CBC-E	CBUT	2	Vancouver	Vancouver	Off Air	

CATV: yes no

Company: Tofino TV Cable Ltd
 Rates: inst. mo.

License:

Subscribers:

OTHER FACILITIES:

PROPOSED FACILITIES:

COMMUNITY: TOFINO		
LOCATION: Lat. 49 ° 09 'N; Long 125 ° 54 'W	REGIONAL DISTRICT: Alberni-Clayoquot	
	E.D.: 905	EA: 012 all
POPULATION (YR): 461 (71)	HOUSEHOLDS 120	TELEVISIONS 90%
	RATIO MALE/FEMALE: 1.130	MIGRANCY: 18.8 %
LANGUAGE: 99.6 % E; 1.1 % F; 0.1 % Native. 4.3		ETHNICITY 2.7 % Native
OFFICIAL LANGUAGE 92.5 % E; 0.2 % F; 7.1 % Both; 0.3 % Neither.		
EDUCATION 1.8 % to Gr. 5; 26 % Gr. 5-8; 30 % Gr. 9-10; 28 % Gr. 11-13 14 % Gr. 13+		
INCOME Avg. Ind. \$ 4,112; Avg. Family \$ 9,499		LABOUR FORCE PARTICIPATION RATE Male: 86% Female: 31%
INDUSTRY: Forestry Manuf.		
EMPLOYEES:		
COMMUNITY SERVICES:		
SPECIAL REQUIREMENTS:		

EVALUATION

COMMUNITY:

UCLULET

LOCATION: Lat. 48 °57' N; Long. 125 °33' W

REGIONAL DIST.: Alberni Clayoquot

TELEPHONE: Yes No D
 Auto. exch.: yes no ADO
 Type: Capacity: 710
 Toll Centre: Ucluelet

RADIO-TELEPHONE COVERAGE: yes no
 UHF: PSRT Loc. Tofino
 Rate Centre: Tofino
 HF :

RADIO: Yes No

Service | Call Sign | Signal source | Program source | via | qual.

CBC-E	CBXQ	Ucluelet	Vancouver	LPRT	
-------	------	----------	-----------	------	--

TELEVISION: yes no

Service | call sign | ch. | signal source | program source | via | qual.

	<u>Off Air</u>					
CTV	CKUP-TV-1	6	Ucluelet	Vancouver	1 HOP LPRT	
CBC-E	CBUT-7	7	Ucluelet	Vancouver	1 HOP LPRT	
	<u>CABLE</u>					
CBC-E	CBUT-7	2	Ucluelet	Vancouver	1 HOP LPRT	4.0
CBS-A	KVOS-TV	3	Bellingham	Bellingham	Off Air	3.0
ABC	KOMO-TV	4	Seattle	Seattle	Off Air	5.0
CTV	CKUP-TV-1	5	Ucluelet	Vancouver	1 HOP LPRT	3.7

CATV: yes no

Company: Ucluelet Video Ltd

License:

Rates: inst. \$15 mo. \$7 Subscribers: 400

OTHER FACILITIES:

PROPOSED FACILITIES:

COMMUNITY:

UCLULET

LOCATION:

Lat. 48 ° 57 'N; Long 125 ° 33 'W

REGIONAL DISTRICT:
Alberni Clayoquot

E.D.:

905

EA:

013 & 014

POPULATION (YR):

1,018 (71)

HOUSEHOLDS

280

TELEVISIONS

92.9%

RATIO MALE/FEMALE:

1.221

MIGRANCY:

46 %

LANGUAGE:

98.5 % E; 0 % F; 0 % Native. 1.5%

ETHNICITY

3.7 % Native

OFFICIAL LANGUAGE

95.6 % E; 0 % F; 4.4 % Both; 0 % Neither.

EDUCATION

2 % to Gr. 5; 22 % Gr. 5-8; 28 % Gr. 9-10; 37 % Gr. 11-13 12 % Gr.13+

INCOME

Avg. Ind. \$ 4,479 ; Avg. Family \$ 9,882

LABOUR FORCE PARTICIPATION RATE

Male: 84 % Female: 42 %

INDUSTRY:

Forestry
Fishing
Transp. Commun. & Util
Trade
Services

EMPLOYEES:

100
55
15
60
65

COMMUNITY SERVICES:

SPECIAL REQUIREMENTS:

CAPITAL

REGIONAL DISTRICT

=====

SUBDIVISION 1

CENTRAL SAANICH DIST. MUN.
ESQUIMALT SEE VICTORIA
NORTH SAANICH DIST. MUN.
OAK BAY SEE VICTORIA
SAANICH DIST. MUN.
SYDNEY SEE NORTH SAANICH DIST. MUN.
VICTORIA

SUBDIVISION A

GALIANO ISLAND
MAYNE ISLAND
NORTH PENDER ISLAND
SALTSPRING ISLAND
SATURNA ISLAND
SOUTH PENDER ISLAND

SUBDIVISION B

METCHOSIN


SUBDIVISION C

GORDON RIVER RESERVE
MILNES LANDING
PORT RENFREW
RIVER JORDON
SASEENOS
Sooke

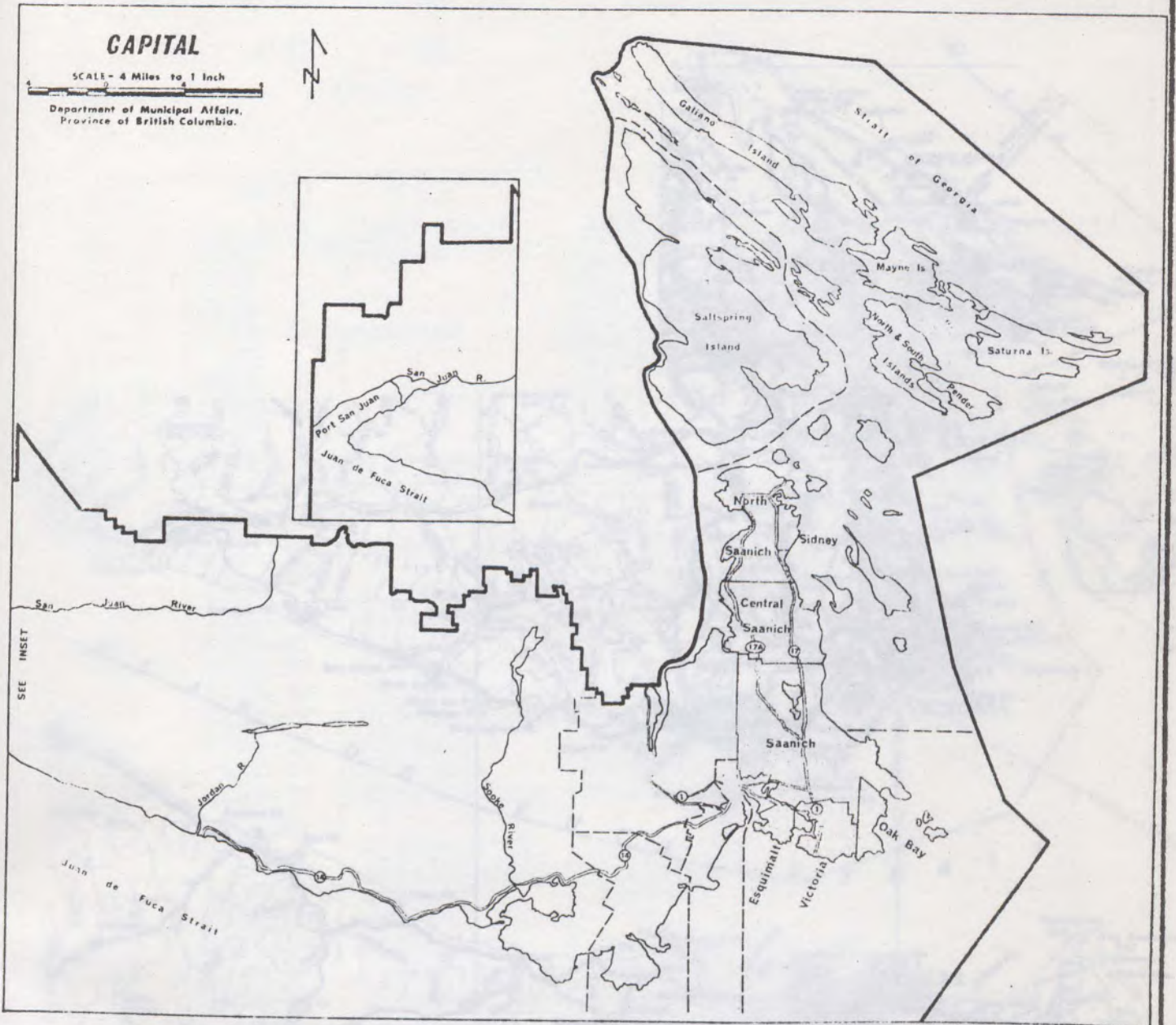
CAPITAL REGION MAP

CAPITAL

SCALE - 4 Miles to 1 Inch



Department of Municipal Affairs,
Province of British Columbia.



CAPITAL REGIONAL DISTRICT



124°

EVALUATION

COMMUNITY:
 CENTRAL SAANICH DISTRICT MUNICIPALITY
 LOCATION: Lat. 48° 35' N; Long 123° 25' W
 REGIONAL DIST.: Capital

TELEPHONE: Yes No
 Auto. exch.: yes no
 Type: Capacity:
 Toll Centre:

RADIO-TELEPHONE COVERAGE: yes no
 UHF: PSRT Loc. Sidney
 Rate Centre: Saanich
 HF :

RADIO: Yes No

Service	Call Sign	Signal source	Program source	qual.
Pr-E	CFAX	Victoria	Pr-E CKWX Vancouver	
CBC-A	CJVI	"	Pr-E CHQM "	
Pr-E	CKDA	"	CBC-E CBU-FM "	
Pr-E	CJVB	Vancouver	CBC-F CBUF-FM "	
CBC-E	CBU	"	Pr-E CKLG-FM "	
Pr-E	CKLG	"	Pr-E CHQM-FM "	
Pr-E	CFUN	"	Pr-E CFMI-FM "	
Pr-E	CJOR	"	Pr-E CFMS-FM Victoria	
Pr-E	CKNW	New Westminster		

TELEVISION: yes no

Service	call sign	ch.	signal source	program source	via	qual.
	off air:					
CBC-E	CBUT	2	Vancouver	Vancouver	off air	
ABC	KOMO-TV	4	Seattle	Seattle	" "	
NBC	KING-TV	5	"	"	" "	
CBC-A	CHEK-TV	6	Victoria	Victoria	" "	
CBS	KIRO-TV	7	Seattle	Seattle	" "	
CTV	CHAN-TV	8	Vancouver	Vancouver	" "	
PBS	KCTS-TV	9	Seattle	Seattle	" "	
Indp.	KTNT-TV	11	Tacoma	Tacoma	" "	
CBS-A	KVOS-TV	12	Bellingham	Bellingham	" "	
	Cable:					
CBC-E	CBUT	2	Vancouver	Vancouver	off air	
CBS-A	KVOS-TV	3	Bellingham	Bellingham	" "	
ABC	KOMO-TV	4	Seattle	Seattle	" "	
NBC	KING-TV	5	"	"	" "	
CBC-A	CHEK-TV	6	Victoria	Victoria	" "	
CBS	KIRO-TV	7	Seattle	Seattle	" "	
CTV	CHAN-TV	8	Vancouver	Vancouver	" "	

CATV: yes no
 Company: Victoria Cablevision Ltd. License:
 Rates: inst. mo. Subscribers:

OTHER FACILITIES:

PBS	KCTS-TV	9	Seattle	Seattle	off air
Indp.	KTNT-TV	11	Tacoma	Tacoma	" "

PROPOSED FACILITIES:

COMMUNITY: CENTRAL SAANICH District Municipality

LOCATION:

Lat. 48° 35' N; Long 123° 25' W

REGIONAL DISTRICT: Capital

E.D.:
906

EA: 266-271, 301-304

POPULATION (YR):

5305 (71)

HOUSEHOLDS
1550

TELEVISIONS
94.8%

RATIO MALE/FEMALE:
0.993

MIGRANCY:
33.9 %

LANGUAGE:

97.8% E; 0.2 % F; 00 % Native. 2.0 % Other

ETHNICITY

0.6 % Native

OFFICIAL LANGUAGE

96.1 % E; 00 % F; 3.8 % Both; 0.1 % Neither.

EDUCATION

0.7 % to Gr. 5; 13 % Gr. 5-8; 26 % Gr. 9-10; 37 % Gr. 11-13 23% Gr. 13+

INCOME

Avg. Ind. \$ 4144 ; Avg. Family \$ 9981

LABOUR FORCE PARTICIPATION RATE

Male: 75% Female: 42%

INDUSTRY:

AGRICULTURE

MANUF

CONSTR.

TRANSP, COMM. UTIL

TRADE

SERVICES

PUBLIC ADMIN | DEFENSE

EMPLOYEES:

180

105

190

140

305

520

275

COMMUNITY SERVICES:

SPECIAL REQUIREMENTS:

EVALUATION

COMMUNITY: NORTH SAANICH
DISTRICT MUNICIPALITY

LOCATION: Lat. 48° 40' N; Long 123° 25' W
REGIONAL DIST.: Capital

TELEPHONE: Yes No
Auto. exch.: yes no
Type: Capacity:
Toll Centre:

RADIO-TELEPHONE COVERAGE: yes no
UHF: PSRT Loc. Sidney
Rate Centre: Saanich
HF :

RADIO: Yes No

Service	Call Sign	Signal source	Program source	via	qual.
Pr-E	CFAX	Victoria	Pr-E CKWX	Vancouver	
CBC-A	CJVI	"	Pr-E CHQM	"	
Pr-E	CKDA	"	Pr-E CKLG-FM	"	
Pr-E	CJVB	Vancouver	Pr-E CHQM-FM	"	
CBC-E	CBU	"	Pr-E CFMI-FM	"	
Pr-E	CKLG	"	CBC-E CBU-FM	"	
Pr-E	CFUN	"	CBC-F CBUF-FM	"	
Pr-E	CJOR	"	Pr-E CFMS-FM	Victoria	
Pr-E	CKNW	New Westminster			

TELEVISION: yes no

Service	call sign	ch.	signal source	program source	via	qual.
	<u>off air:</u>					
CBC-E	CBUT	2	Vancouver	Vancouver	off air	
ABC	KOMO-TV	4	Seattle	Seattle	" "	
NBC	KING-TV	5	"	"	" "	
CBC-A	CHEK-TV	6	Victoria	Victoria	" "	
CBS	KIRO-TV	7	Seattle	Seattle	" "	
CTV	CHAN-TV	8	Vancouver	Vancouver	" "	
PBS	KCTS-TV	9	Seattle	Seattle	" "	
INDP.	KTNT-TV	11	Tacoma	Tacoma	" "	
CBS-A	KVOS-TV	12	Bellingham	Bellingham	" "	
	<u>cable:</u>					
CBC-E	CBUT	2	Vancouver	Vancouver	" "	
CBS-A	KVOS-TV	3	Bellingham	Bellingham	" "	
ABC	KOMO-TV	4	Seattle	Seattle	" "	
NBC	KING-TV	5	"	"	" "	
CBC-A	CHEK-TV	6	Victoria	Victoria	" "	
CBS	KIRO-TV	7	Seattle	Seattle	" "	
CTV	CHAN-TV	8	Vancouver	Vancouver	" "	

CATV: yes no
Company: Saanich Cablevision Ltd. License:
Rates: inst. \$15 mo. \$5 Subscribers: 4,456

OTHER FACILITIES:
cable continued:

PBS	KCTS-TV	9	Seattle	Seattle	off air
INDP.	KTNT-TV	11	Tacoma	Tacoma	" "

PROPOSED FACILITIES:

COMMUNITY: NORTH SAANICH District Municipality
including Sidney

LOCATION: REGIONAL DISTRICT: Capital

Lat. 48 ° 40 'N; Long 123 ° 25 'W

E.D.:

EA:

POPULATION (YR): 8470 (71)

HOUSEHOLDS
2940

TELEVISIONS
95.5%

RATIO MALE/FEMALE:
0.935

MIGRANCY:
43.8 %

LANGUAGE:
98.6% E; 0.2% F; 0% Native. 1.2% OTHERS

ETHNICITY
0.2% Native

OFFICIAL LANGUAGE
95.8% E; 0% F; 4.1% Both; 0% Neither.

EDUCATION
1% to Gr. 5; 14% Gr. 5-8; 22% Gr. 9-10; 37% Gr. 11-13 26% Gr. 13+

INCOME
Avg. Ind. \$ 4,100 ; Avg. Family \$ 9551

LABOUR FORCE PARTICIPATION RATE
Male: 68% Female: 34%

INDUSTRY:	EMPLOYEES:
MANUF	150
CONSTR.	135
TRANSP., COMM., UTIL.	330
TRADE	510
SERVICES	915
PUBLIC ADMIN & DEFENSE	335

COMMUNITY SERVICES:

SPECIAL REQUIREMENTS:

EVALUATION

COMMUNITY: SAANICH
District Municipality

LOCATION: Lat. 48° 30' N; Long. 123° 20' W
REGIONAL DIST.: Capital

TELEPHONE: Yes No D, ADO
Auto. exch.: yes no
Type: Capacity: 9,042
Toll Centre: Saanich

RADIO-TELEPHONE COVERAGE: yes no
UHF: PSRT Loc. Sidney
Rate Centre: Saanich
HF :

RADIO: Yes No

Service	Call Sign	Signal source	Program source	via	qual.
Pr-E	CFAX	Victoria	Pr-E CJOR	Vancouver	
Pr-E	CKDA	"	Pr-E CKWX	"	
CBC-A	CJVI	"	Pr-E CHQM	"	
Pr-E	CFMS-FM	"	Pr-E CKLG-FM	"	
Pr-E	CJVB	Vancouver	Pr-E CHQM-FM	"	
CBC-E	CBU	"	Pr-E CFMI-FM	"	
Pr-E	CKLG	"	CBC-E CBU-FM	"	
Pr-E	CFUN	"	CBC-F CBUF-FM	"	
Pr-E	CKNW	New Westminster			

TELEVISION: yes no

Service	call sign	ch.	signal source	program source	via	qual.
off air:						
CBC-E	CBUT	2	Vancouver	Vancouver	off air	
ABC	KOMO-TV	4	Seattle	Seattle	" "	
NBC	KING-TV	5	"	"	" "	
CBC-A	CHEK-TV	6	Victoria	Victoria	" "	
CBS	KIRO-TV	7	Seattle	Seattle	" "	
CTV	CHAN-TV	8	Vancouver	Vancouver	" "	
PBS	KCTS-TV	9	Seattle	Seattle	" "	
Indp.	KTNT-TV	11	Tacoma	Tacoma	" "	
CBS-A	KVOS-TV	12	Bellingham	Bellingham	" "	
Cable:						
CBC-E	CBUT	2	Vancouver	Vancouver	off air	1.0
CBS-A	Kvos-TV	3	Bellingham	Bellingham	" "	1.0
ABC	KOMO-TV	4	Seattle	Seattle	" "	1.5
NBC	KING-TV	5	"	"	" "	1.5
CBC-A	CHEK-TV	6	Victoria	Victoria	" "	1.0

CATV: yes no

Company: Victoria Cablevision Ltd. **License:**

Rates: inst. mo. **Subscribers:**

OTHER FACILITIES:

CBS	KIRO-TV	7	Seattle	Seattle	off air	1.5
CTV	CHAN-TV	8	Vancouver	Vancouver	" "	1.0
---	-----	10	-----Closed circuit-----		cable	1.5
Indp.	KTNT-TV	11	Tacoma	Tacoma	off air	1.5
	KTVW-TV	12	Port Angeles	Port Angeles	off air	2.0

PROPOSED FACILITIES:

COMMUNITY: SAANICH District Municipality	
LOCATION: Lat. 48 ° 30 'N; Long 123 ° 20 'W	REGIONAL DISTRICT: Capital
	E.D.: EA:
POPULATION (YR): 64950 (71)	HOUSEHOLDS 19580
	TELEVISIONS 96.3%
	RATIO MALE/FEMALE: 0.976
	MIGRANCY: 24.4 %
LANGUAGE: 96.9% E; 0.2% F; 0 % Native. 2.9% OTHERS	ETHNICITY 0.4 % Native
OFFICIAL LANGUAGE 95.7% E; 0.1% F; 3.7% Both; 0.5% Neither.	
EDUCATION 2% to Gr. 5; 15% Gr. 5-8; 24% Gr. 9-10; 35% Gr. 11-13; 37% Gr. 13+	
INCOME Avg. Ind. \$4211 ; Avg. Family \$10418	LABOUR FORCE PARTICIPATION RATE Male: 72% Female: 41%
INDUSTRY: AGRICULTURE MANUFACTURING TRANSP., COMMUN. & UTIL. TRADE SERVICES PUBLIC ADMIN & DEF.	EMPLOYEES: 360 2645 1990 4995 7235 4590.
COMMUNITY SERVICES:	
SPECIAL REQUIREMENTS:	

EVALUATION

COMMUNITY:
 GALIANO ISLAND
 LOCATION: Lat 48 ° 54' N; Long. 123 ° 20' W
 REGIONAL DIST.: Capital A

TELEPHONE: Yes No D ADO
 Auto. exch.: yes no
 Type: Capacity: 1054
 Toll Centre: Gulf Islands

RADIO-TELEPHONE COVERAGE: yes no
 UHF: PSRT Loc. Sidney
 Rate Centre: Saanick
 HF :

RADIO: Yes No

Service	Call Sign	Signal source	Program source	via	qual.
Pr-E	CHUB	Nanaimo			
Pr-E	CKAY	Duncan			
CBC-A	CJVI	Victoria			
Pr-A	CFAX	"			
Pr-E	CKDA	"			
CBC-E	CBU	Vancouver			
Pr-E	CKLG	"			
Pr-E	CFUN	"			
Pr-E	CJOR	"			

TELEVISION: yes no

Service	call sign	ch.	signal source	program source	via	qual.
	OFF AIR					
CBC-E	CBUT	2	Vancouver	Vancouver	Off Air	
CBC-A	CHEK-TV	6	Victoria	Victoria	Off Air	
CTV	CHAN-TV	8	Vancouver	Vancouver	Off Air	
CBS-A	KVOS-TV	12	Bellingham	Bellingham	Off Air	

CATV: yes no

Company: License:
 Rates: inst. mo. Subscribers:

OTHER FACILITIES:
Off air Radio cont.:
 Pr-E CKNW New Westminster Pr-E CFMI-FM Vancouver
 Pr-E CJVB Vancouver
 Pr-E CKWX "
 Pr-E CHQM "
 Pr-E CJJC Langley
 CBC-E CBU-FM Vancouver
 CBC-F CBUF-FM Vancouver
 Pr-E CKLG-FM "
 Pr-E CHQM-FM "

PROPOSED FACILITIES:

COMMUNITY:

GAUANO ISLAND

LOCATION:

Lat. 48 ° 54 'N; Long 123 ° 20 'W

REGIONAL DISTRICT:

Capital A

E.D.:

911

EA:

203 all

POPULATION (YR):

413 (71)

HOUSEHOLDS

107

TELEVISIONS

89%

RATIO MALE/FEMALE:

0.968

MIGRANCY:

45 %

LANGUAGE:

98.7 % E; 0.6 % F; 0 % Native. 0.8

ETHNICITY

0.1 % Native

OFFICIAL LANGUAGE

95.2 % E; 0 % F; 4.8 % Both; 0 % Neither.

EDUCATION

2.4 % to Gr. 5; 17.7 % Gr. 5-8; 21.4 % Gr. 9-10; 31.3% Gr. 11-13 27.2 % Gr. 13+

INCOME

Avg. Ind. \$ 3,554 ; Avg. Family \$ 7,905

LABOUR FORCE PARTICIPATION RATE

Male: 57 % Female: 30 %

INDUSTRY:

Agriculture
Construction
Util./Transp.
Trade

EMPLOYEES:

COMMUNITY SERVICES:

SPECIAL REQUIREMENTS:

EVALUATION

COMMUNITY: VICTORIA
 including OAK BAY
 ESQUIMALT
 LOCATION: Lat. 48° 26' N; Long 123° 25' W
 REGIONAL DIST.: Capital

TELEPHONE: Yes No D ADO
 Auto. exch.: yes no
 Type: Capacity: 114,531
 Toll Centre: Victoria

RADIO-TELEPHONE COVERAGE: yes no
 UHF: PSRT Loc. Mt. Douglas
 Rate Centre: Victoria
 HF :

RADIO: Yes No

Service	Call Sign	Signal source	Program source	via	qual.
Pr-E	CFAK	Victoria	Pr-E CKWX	Vancouver	
CBC-A	CJVI	"	Pr-E CHQM	"	
Pr-E	CKDA	"	Pr-E CKLG-FM	"	
Pr-E	CJVB	Vancouver	Pr-E CHQM-FM	"	
CBC-E	CBU	"	Pr-E CFMI-FM	"	
Pr-E	CKLG	"	CBC-E CBU-FM	"	
Pr-E	CFUN	"	CBC-F CBUF-FM	"	
Pr-E	CJOR	"	Pr-E CFMS-FM	Victoria	
Pr-E	CKNW	New Westminster			

TELEVISION: yes no

Service	call sign	ch.	signal source	program source	via	qual.
CBC-E	<u>off air:</u> CBUT	2	Vancouver	Vancouver	off air	
ABC	KOMO-TV	4	Seattle	Seattle	" "	
NBC	KING-TV	5	"	"	" "	
CBC-A	CHEK-TV	6	Victoria	Victoria	" "	
CBS	KIRO-TV	7	Seattle	Seattle	" "	
CTV	CHAN-TV	8	Vancouver	Vancouver	" "	
PBS	KCTS-TV	9	Seattle	Seattle	" "	
Indp.	KTNT-TV	11	Tacoma	Tacoma	" "	
CBS-A	KVOS-TV	12	Bellingham	Bellingham	" "	
CBC-E	<u>cable:</u> CBUT	2	Vancouver	Vancouver	off air	1.0
CBS-A	KVOS-TV	3	Bellingham	Bellingham	" "	1.0
ABC	KOMO-TV	4	Seattle	Seattle	" "	1.5
NBC	KING-TV	5	"	"	" "	1.5
CBC-A	CHEK-TV	6	Victoria	Victoria	" "	1.0
CBS	KIRO-TV	7	Seattle	Seattle	" "	1.5
CTV	CHAN-TV	8	Vancouver	Vancouver	" "	1.0

CATV: yes no
 Company: Victoria Cablevision LTD. License:
 Rates: inst. mo. Subscribers:

OTHER FACILITIES:

Indp.	KTNT-TV	10	-----Closed circuit-----		cable	1.5
	KTNT-TV	11	Tacoma	Tacoma	off air	1.5
	KTWV-TV	13	Port Angeles	Port Angeles	" "	2.0

PROPOSED FACILITIES:

COMMUNITY:

VICTORIA
including OAK BAY & ESQUIMALT

LOCATION:

Lat. 48 ° 26 'N; Long 123 ° 25 'W

REGIONAL DISTRICT: Capital

E.D.:

EA:

POPULATION (YR):

92995 (71)

HOUSEHOLDS

35255

TELEVISIONS

92.8%

RATIO MALE/FEMALE:

0.863

MIGRANCY:

31.2 %

LANGUAGE:

95.6% E; 0.3% F; 0 % Native. 3.2% OTHERS

ETHNICITY

0.7 % Native

OFFICIAL LANGUAGE

95.0% E; 0 % F; 4.3% Both; 0.7% Neither.

EDUCATION

3 % to Gr. 5; 18 % Gr. 5-8; 20 % Gr. 9-10; 35 %Gr. 11-13 24%Gr.13+

INCOME

Avg. Ind. \$4085; Avg. Family \$9679

LABOUR FORCE PARTICIPATION RATE

Male:70% Female:39%

INDUSTRY:

MANUF
TRANSP., COMMUN., & UTIL.
TRADE
SERVICES
PUBLIC ADMIN & DEF.

EMPLOYEES:

2115
2290
5610
12115
7732

COMMUNITY SERVICES:

SPECIAL REQUIREMENTS:

EVALUATION

COMMUNITY:
 MAYNE ISLAND
 LOCATION: Lat. 48° 51' N; Long. 123° 16' W
 REGIONAL DIST.: Capital A

TELEPHONE: Yes No D ADO
 Auto. exch.: yes no
 Type: Capacity: 1054
 Toll Centre: Gulf Islands

RADIO-TELEPHONE COVERAGE: yes no
 UHF: PSRT Loc. Sidney
 Rate Centre: Saanich
 HF :

RADIO: Yes No

Service	Call Sign	Signal source	Program source	via	qual.
Pr-E	CHUB	Nanaimo			
CBC-A	CJVI	Victoria			
Pr-E	CFAX	"			
Pr-E	CKDA	"			
CBC-E	CBU	Vancouver			
Pr-E	CKLG	"			
Pr-E	CFUN	"			
Pr-E	CJOR	"			
Pr-E	CJVB	"			

TELEVISION: yes no

Service	call sign	ch.	signal source	program source	via	qual.
	OFF AIR					
CBC-E	CBUT	2	Vancouver	Vancouver	OFF AIR	
CBC-A	CHEK-TV	6	Victoria	Victoria	Off Air	
CTV	CHAN-TV	8	Vancouver	Vancouver	Off Air	
CBS-A	KVOS-TV	12	Bellingham	Bellingham	Off Air	

CATV: yes no
 Company: License:
 Rates: inst. mo. Subscribers:

OTHER FACILITIES:
RADIO CONTINUED:
 Pr-E CKWX Vancouver
 Pr-E CHQM "
 Pr-E CJJC Langley
 Pr-E CKNW New Westminster
 CBC-E CBU-FM Vancouver
 CBC-F CBUF-FM "
 Pr-E CKLG-FM "
 Pr-E CHQM-FM "
 Pr-E CFMI-FM "

PROPOSED FACILITIES:

COMMUNITY: MAYNE ISLAND		
LOCATION: Lat. 48 ° 51 'N; Long 123° 16 'W	REGIONAL DISTRICT: Capital A	
	E.D.: 911	EA: 202 part
POPULATION (YR): 293 (71)	HOUSEHOLDS 76	TELEVISIONS 89%
	RATIO MALE/FEMALE: 0.968	MIGRANCY: 45 %
LANGUAGE: 98.7 % E; 0.6 % F; 0 % Native. 0.8		ETHNICITY 0.1 % Native
OFFICIAL LANGUAGE 95.2 % E; 0 % F; 4.8 % Both; 0 % Neither.		
EDUCATION 2.4 % to Gr. 5; 17.7 % Gr. 5-8; 21.4 % Gr. 9-10; 31.3%Gr. 11-13 27.2%Gr.13+		
INCOME Avg. Ind. \$ 3,554 ; Avg. Family \$ 7,905		LABOUR FORCE PARTICIPATION RATE Male: 57 % Female: 30 %
INDUSTRY: Agriculture Construction Util./Transp. Trade		
EMPLOYEES:		
COMMUNITY SERVICES:		
SPECIAL REQUIREMENTS:		

EVALUATION

COMMUNITY:

NORTH PENDER IS.

LOCATION: Lat 48 ° 48' N; Long 123 ° 17' W

REGIONAL DIST.: Capital A

TELEPHONE: Yes No

RADIO-TELEPHONE COVERAGE: yes no

Auto. exch.: yes no

UHF: PSRT Loc. Sidney
Rate Centre: Saanich

Type: Capacity:

Toll Centre: Pender Islands

HF :

RADIO: Yes No

Service	Call Sign	Signal source	Program source	via	qual.
Pr-E	CHUB	Nanaimo			
CBC-A	CJVI	Victoria			
Pr-E	CFAX	"			
Pr-E	CKDA	"			
CBC-E	CBU	Vancouver			
Pr-E	CKLG	"			
Pr-E	CFUN	"			
Pr-E	CJOR	"			
Pr-E	CJVB	"			

TELEVISION: yes no

Service	call sign	ch.	signal source	program source	via	qual.
	<u>OFF AIR</u>					
CBC-E	CBUT	2	Vancouver	Vancouver	Off Air	
CBC-A	CHEK-TV	6	Victoria	Victoria	Off Air	
CTV	CHAN-TV	8	Vancouver	Vancouver	Off Air	
CBS-A	KVOS-TV	12	Bellingham	Bellingham	Off Air	

CATV: yes no

Company: License:

Rates: inst. mo. Subscribers:

OTHER FACILITIES:

RADIO continued:

Pr-E CKWX Vancouver
 Pr-E CHQM Vancouver
 Pr-E CJJC Langley
 Pr-E CKNW New Westminster
 CBC-E CBU-FM Vancouver
 CBC-F CBUF-FM Vancouver
 Pr-E CKLG*FM "
 Pr-E CHQM-FM "
 Pr-E CFMI-FM "

PROPOSED FACILITIES:

COMMUNITY:

NORTH PENDER ISLAND

LOCATION:

Lat. 48° 48 'N; Long 123° 17 'W

REGIONAL DISTRICT:
Capital A

E.D.:
911

EA:
201 part

POPULATION (YR):

42 (71)

HOUSEHOLDS
11

TELEVISIONS
89%

RATIO MALE/FEMALE:
0.968

MIGRANCY:
45 %

LANGUAGE:

98.7 % E; 0.6 % F; 0 % Native 0.8

ETHNICITY

0.1 % Native

OFFICIAL LANGUAGE

95.2 % E; 0 % F; 4.8 % Both; 0 % Neither.

EDUCATION

2.4 % to Gr. 5; 17.7 % Gr. 5-8; 21.4 % Gr. 9-10; 31.3 % Gr. 11-13 27.2% Gr. 13+

INCOME

Avg. Ind. \$ 3,554 ; Avg. Family \$ 7,905

LABOUR FORCE PARTICIPATION RATE

Male: 57 % Female: 30 %

INDUSTRY:

Agriculture
Construction
Util./Transp.
Trade

EMPLOYEES:

COMMUNITY SERVICES:

SPECIAL REQUIREMENTS:

EVALUATION

COMMUNITY:
 SALTSRING ISLAND
 LOCATION: Lat 48 ° 52' N; Long 123 ° 30' W
 REGIONAL DIST.: Capital A

TELEPHONE: Yes No D
 Auto. exch.: yes no ADO
 Type: Capacity:
 Toll Centre: Ganges 2033
 Fulford HBR

RADIO-TELEPHONE COVERAGE: yes no
 UHF: PSRT Loc. Duncan
 Rate Centre: Duncan
 HF :

RADIO: Yes No

Service	Call Sign	Signal source	Program source	via	qual.
Pr-E	CHUB	Nanaimo			
Pr-E	CKAY	Duncan			
CBC-A	CJVI	Victoria			
Pr-E	CFAX	"			
Pr-E	CKDA	"			
CBC-E	CBU	Vancouver			
Pr-E	CKLG	"			
Pr-E	CFUN	"			
Pr-E	CJJC	Langley			

TELEVISION: yes no

Service	call sign	ch.	signal source	program source	via	qual.
	<u>OFF AIR</u>					
CBC-E	CBUT	2	Vancouver	Vancouver	Off Air	
CBC-A	CHEK-TV	6	Victoria	Victoria	Off Air	
CTV	CHAN-TV	8	Vancouver	Vancouver	Off Air	
CBS-A	KVOS-TV	12	Bellingham	Bellingham	Off Air	
	<u>CABLE</u>					
CBS-A	KVOS-TV	13	Bellingham	Bellingham	Off Air	2.0
CBC-E	CBUT	2	Vancouver	Vancouver	Off Air	1.0
CTV	CHAN-TV	3	Vancouver	Vancouver	Off Air	2.0
ABC	KOMO-TV	4	Seattle	Seattle	Off Air	2.0
NBC	KING-TV	5	Seattle	Seattle	Off Air	2.0
CBC-A	chek-TV	6	Victoria	Victoria	Off Air	1.0
CBS	KIRO-TV	7	Seattle	Seattle	Off Air	3.0
PBS	KCTS-TV	9	Seattle	Seattle	Off Air	3.0
TND	KCNT-TV	11	Tacoma	Tacoma	Off Air	4.0

CATV: yes no
 Company: Saltspring Cablevision Ltd License:
 Rates: inst. \$19.00 mo. \$6.00 Subscribers: 638

OTHER FACILITIES:

Pr-E CKNW New Westminster
 Pr-E CJOR Vancouver
 Pr-E CJVB "
 Pr-E CKWX "
 Pr-E CHQM "
 CBC-E CBU-FM "
 CBC-F CBUF-FM "
 PR-E CKLG-FM "
 Pr-E CFMI-FM "
 Pr-E CHQM-FM 2

PROPOSED FACILITIES:

COMMUNITY: SALTSPRING ISLAND		
LOCATION: Lat. 48 ° 52 'N; Long 123 ° 30 'W	REGIONAL DISTRICT: Capital A	
	E.D.: 911	EA: 204 - 210 all
POPULATION (YR): 3,169 (71)	HOUSEHOLDS 824	TELEVISIONS 89%
	RATIO MALE/FEMALE: 0.968	MIGRANCY: 45 %
LANGUAGE: 98.7 % E; 0.6 % F; 0 % Native. 0.8		ETHNICITY 0.1 % Native
OFFICIAL LANGUAGE 95.2 % E; 0 % F; 4.8 % Both; 0 % Neither.		
EDUCATION 2.4 % to Gr. 5; 17.7 % Gr. 5-8; 21.4 % Gr. 9-10; 31.3%Gr. 11-13 27.2%Gr.13+		
INCOME Avg. Ind. \$ 3,554 ; Avg. Family \$ 7,905		LABOUR FORCE PARTICIPATION RATE Male: 57 % Female: 30 %
INDUSTRY: Agriculture Construction Util/Transp. Trade	EMPLOYEES:	
COMMUNITY SERVICES:		
SPECIAL REQUIREMENTS:		

EVALUATION

COMMUNITY:
SATURNA ISLAND

LOCATION: Lat. 48 °47' N; Long. 123° 10' W
REGIONAL DIST.: Capital A

TELEPHONE: Yes No
Auto. exch.: yes no
Type: Capacity: 1054
Toll Centre: Gulf Islands

RADIO-TELEPHONE COVERAGE: yes no
UHF: PSRT Loc. Sidney
Rate Centre: Saanich
HF :

RADIO: Yes No

Service	Call Sign	Signal source	Program source	via	qual.
Pr-E	CHUB	Nanaimo			
CBC-A	CJVI	Victoria			
Pr-E	CFAX	"			
Pr-E	CKDA	"			
Pr-E	CKLG	Vancouver			
CBC-E	CBU	"			
Pr-E	CFUN	"			
Pr-E	CJJC	Langley			
Pr-E	CKNW	New Westminster			

TELEVISION: yes no

Service	call sign	ch.	signal source	program source	via	qual.
	<u>OFF AIR</u>					
CBC-E	CBUT	2	Vancouver	Vancouver	Off Air	
CBC-A	CHEK-TV	6	Victoria	Victoria	Off Air	
CTV	CHAN-TV	8	Vancouver	Vancouver	Off Air	
CBS-A	KVOS-TV	12	Bellingham	Bellingham	Off Air	

CATV: yes no
Company: License:
Rates: inst. mo. Subscribers:

OTHER FACILITIES:
Pr-E CJOR Vancouver
Pr-E CJVB "
Pr-E CKWX "
Pr-E CHQM "
CBC-E CBU-FM "
CBC-F CBUF-FM "
Pr-E CHQM-FM "
Pr-E CKLG-FM "
Pr-E CFMI-FM "

PROPOSED FACILITIES:

COMMUNITY:

SATURNA ISLAND

LOCATION:

Lat. 48 ° 47 'N; Long 123 ° 10'W

REGIONAL DISTRICT:

Capital A

E.D.:

911

EA:

202 part

POPULATION (YR):

174 (71)

HOUSEHOLDS

45

TELEVISIONS

89 %

RATIO MALE/FEMALE:

0.968

MIGRANCY:

45 %

LANGUAGE:

98.7 % E; 0.6 % F; 0 % Native. 0.8

ETHNICITY

0.1 % Native

OFFICIAL LANGUAGE

95.2 % E; 0 % F; 4.8 % Both; 0 % Neither.

EDUCATION

2.4 % to Gr. 5; 17.7 % Gr. 5-8; 21.4 % Gr. 9-10; 31.3 % Gr. 11-13 27.2 % Gr. 13+

INCOME

Avg. Ind. \$ 3,554 ; Avg. Family \$ 7905

LABOUR FORCE PARTICIPATION RATE

Male: 57 % Female: 30 %

INDUSTRY:

Agriculture
Construction
Util/Transp.
Trade

EMPLOYEES:

COMMUNITY SERVICES:

SPECIAL REQUIREMENTS:

EVALUATION

COMMUNITY:

South PENDER ISLAND

LOCATION: Lat. 48 ° 45' N; Long. 123 ° 12' W

REGIONAL DIST.: Capital A

TELEPHONE: Yes No

RADIO-TELEPHONE COVERAGE: yes no

Auto. exch.: yes no

UHF: PSRT Loc. Sidney
Rate Centre: Saanich

Type: Capacity:

Toll Centre: Pender Islands

HF :

RADIO: Yes No

Service	Call Sign	Signal source	Program source	via	qual.
Pr-E	CHUB	Nanaimo			
CBC-A	CJVI	Victoria			
Pr-E	CFAX	"			
Pr-E	CKDA	"			
CBC-E	CBU	Vancouver			
Pr-E	CKLG	"			
Pr-E	CFUN	"			
Pr-E	CJJC	Langley			
Pr-E	CKNW	New Westminster			

TELEVISION: yes no

Service	call sign	ch.	signal source	program source	via	qual.
	OFF AIR					
CBC-E	CBUT	2	Vancouver	Vancouver	Off Air	
CBC-A	CHEK-TV	6	Victoria	Victoria	Off Air	
CTV	CHAN-TV	8	Vancouver	Vancouver	Off Air	
CBS-A	KVOS-TV	12	Bellingham	Bellingham	Off Air	

CATV: yes no

Company:

License:

Rates: inst.

mo.

Subscribers:

OTHER FACILITIES:

Pr-E CJOR Vancouver
 Pr-E CJVB "
 Pr-E CKWX "
 Pr-E CHQM "
 CBC-E CBU-FM "
 CBC-F CBUF-FM "
 Pr-E CHQM-FM "
 Pr-E CKLG-FM "
 Pr-E CFMI-FM "

PROPOSED FACILITIES:

COMMUNITY: SOUTH PENDER ISLAND		
LOCATION: Lat. 48 ° 45 'N; Long 123 ° 12 'W	REGIONAL DISTRICT: Capital A	
	E.D.: 911	EA: 201 part
POPULATION (YR): 406 (71)	HOUSEHOLDS 105	TELEVISIONS 89%
	RATIO MALE/FEMALE: 0.968	MIGRANCY: 45 %
LANGUAGE: 98.7 % E; 0.6 % F; 0 % Native		ETHNICITY 0.1 % Native
OFFICIAL LANGUAGE 95.2 % E; 0 % F; 4.8% Both; 0 % Neither.		
EDUCATION 2.4 % to Gr. 5; 17.7% Gr. 5-8; 21.4 % Gr. 9-10; 31.3 %Gr. 11-13 27%Gr.13+		
INCOME Avg. Ind. \$ 3,554, Avg. Family \$ 7,905		LABOUR FORCE PARTICIPATION RATE Male: 57 % Female: 30 %
INDUSTRY: Agriculture Construction Util./Transp. Trade	EMPLOYEES:	
COMMUNITY SERVICES:		
SPECIAL REQUIREMENTS:		

EVALUATION

COMMUNITY:
 METCHOSIN
 LOCATION: Lat 48° 22' N; Long 123° 33' W
 REGIONAL DIST.: Capital B

TELEPHONE: Yes No
 Auto. exch.: yes no
 Type: Capacity:
 Toll Centre:

RADIO-TELEPHONE COVERAGE: yes no
 UHF: PSRT Loc. Mt. Douglas
 Rate Centre: Victoria
 HF :

RADIO: Yes No

Service	Call Sign	Signal source	Program source	via	qual.
CBC-A	CJVI	Victoria			
Pr-E	CFAX	"			
Pr-E	CKDA	"			
CBC-E	CBU	Vancouver			
Pr-E	CKWX	"			

TELEVISION: yes no

Service	call sign	ch.	signal source	program source	via	qual.
	OFF AIR					
CBC-E	CBUT	2	Vancouver	Vancouver	Off Air	
ABC	KOMO-TV	4	Seattle	Seattle	Off Air	
NBC	KING-TV	5	Seattle	Seattle	Off Air	
CBC-A	CHEK-TV	6	Victoria	Victoria	Off Air	
CBS	KIRO-TV	7	Seattle	Seattle	Off Air	
CTV	CHAN-TV	8	Vancouver	Vancouver	Off Air	
PBS	KCTS-TV	9	Seattle	Seattle	Off Air	
INC.	KTNJ-TV	11	Tacoma	Tacoma	Off Air	
CBS-A	KVOS-TV	12	Bellingham	Bellingham	Off Air	

CATV: yes no
 Company: License:
 Rates: inst. mo. Subscribers:

OTHER FACILITIES:

PROPOSED FACILITIES:

COMMUNITY: METCHOSIN		
LOCATION: Lat. 48 ° 22 'N; Long 123 ° 33 'W	REGIONAL DISTRICT: Capital B	
	E.D.: 911	EA: 001-009 all
POPULATION (YR): 2,128 (71)	HOUSEHOLDS 553	TELEVISIONS 96%
	RATIO MALE/FEMALE: 1.030	MIGRANCY: 32 %
LANGUAGE: 98.5 % E; 0.3 % F; 0.1 % Native. 1.2		ETHNICITY 0.6 % Native
OFFICIAL LANGUAGE 96.4 % E; 0.2 % F; 3.3 % Both; 0.1 % Neither.		
EDUCATION 01 % to Gr. 5; 17 % Gr. 5-8; 29 % Gr. 9-10; 35 % Gr. 11-13 18 % Gr. 13+		
INCOME Avg. Ind. \$ 3,961 ; Avg. Family \$ 9,313		LABOUR FORCE PARTICIPATION RATE Male: 80 % Female: 40 %
INDUSTRY: Manuf. Constr. Trade Services Forestry Agriculture	EMPLOYEES:	
COMMUNITY SERVICES:		
SPECIAL REQUIREMENTS:		

EVALUATION

COMMUNITY:

GORDON RIVER RESERVE

LOCATION: Lat 48 ° 35' N; Long 124 ° 24' W

REGIONAL DIST.: Capital C

TELEPHONE: Yes No incl. in Port

Auto. exch.: yes no Renfrew exch.

Type: Capacity:

Toll Centre: Port Renfrew

RADIO-TELEPHONE COVERAGE: yes no

UHF: PSRT Loc.

Rate Centre:

HF :

RADIO: Yes No

Service	Call Sign	Signal source	Program source	via	qual.

TELEVISION: yes no

Service	call sign	ch.	signal source	program source	via	qual.

Service	call sign	ch.	signal source	program source	via	qual.
	OFF AIR					
CTV	CJTV-TV-1	11	Port Renfrew	Vancouver	1 HOP LPRT	
CBC-A	chek-TV	6	Victoria	Victoria	Off Air	
CBC	CBUT	2	Vancouver	Vancouver	Off Air	

CATV: yes no

Company:

License:

Rates: inst.

mo.

Subscribers:

OTHER FACILITIES:

PROPOSED FACILITIES:

COMMUNITY: GORDON RIVER RESERVE	
LOCATION: Lat. 48 ° 35. N; Long 124 ° 24 'W	REGIONAL DISTRICT: Capital C
	E.D.: 911 EA: 022 all
POPULATION (YR): 44 (71)	HOUSEHOLDS 11 TELEVISIONS 93%
	RATIO MALE/FEMALE: 0.956 MIGRANCY: 10 %
LANGUAGE: 95.1 % E; 0 % F; 4.9 % Native. 0	
ETHNICITY 77.6 % Native	
OFFICIAL LANGUAGE 99.1 % E; 0 % F; 0 % Both; 0.9 % Neither.	
EDUCATION 12 % to Gr. 5; 40 % Gr. 5-8; 21 % Gr. 9-10; 20 %Gr. 11-13 6 %Gr.13+	
INCOME Avg. Ind. \$ 2,538 ; Avg. Family \$ 6,937	LABOUR FORCE PARTICIPATION RATE Male: 58% Female: 32%
INDUSTRY:	EMPLOYEES:
COMMUNITY SERVICES:	
SPECIAL REQUIREMENTS:	

EVALUATION

COMMUNITY:

MILNES LANDING

LOCATION: Lat. 48 ° 25 N; Long. 123° 42' W

REGIONAL DIST.: CAPITAL C

TELEPHONE: Yes No

RADIO-TELEPHONE COVERAGE: yes no

Auto. exch.: yes no *incl in Sooke exch.*

UHF: PSRT Loc. Mt. Douglas

Type: Capacity:

Rate Centre: Victoria

Toll Centre: Sooke.

HF :

RADIO: Yes No

Service	Call Sign	Signal source	Program source	via	qual.
---------	-----------	---------------	----------------	-----	-------

CBC-A	CJVI	Victoria			
Pr-E	CFAX	"			
Pr-E	CKDA	"			
Pr-E	CKWX	Vancouver			

TELEVISION: yes no

Service	call sign	ch.	signal source	program source	via	qual.
---------	-----------	-----	---------------	----------------	-----	-------

	OFF AIR					
CBC-E	CBUT	2	Vancouver	Vancouver	Off Air	
ABC	KOMO-TV.	4	Seattle	Seattle	Off Air	
NBC	KING-TV	5	Seattle	Seattle	Off Air	
CBC-A	CHEK-TV	6	Victoria	Victoria	Off Air	
CBS	KIRO-TV	7	Seattle	Seattle	Off Air	
CTV	CHAN-TV	8	Vancouver	Vancouver	Off Air	
PBS	KCTS-TV	9	Seattle	Seattle	Off Air	
IND	KTNT-TV	11	Tacoma	Tacoma	Off Air	
CBS-A	KVOS-TV	12	Bellingham	Bellingham	Off Air	

CATV: yes no

Company:

License:

Rates: inst.

mo.

Subscribers:

OTHER FACILITIES:

PROPOSED FACILITIES:

COMMUNITY:			
MILNES LANDING			
LOCATION:		REGIONAL DISTRICT:	
Lat. 48 ° 25 'N; Long 123 ° 12' W		Capital C	
		E.D.:	EA:
		911	011 part
POPULATION (YR):		HOUSEHOLDS	TELEVISIONS
254 (71)		66	87%
		RATIO MALE/FEMALE:	MIGRANCY:
		1.054	37 %
LANGUAGE:			ETHNICITY
98.8 % E; 0.2 % F; 0 % Native. 0.9			1.8 % Native
OFFICIAL LANGUAGE			
95.5 % E; 0.1 % F; 4.2 % Both; 0.2 % Neither.			
EDUCATION			
2 % to Gr. 5; 21 % Gr. 5-8; 29 % Gr. 9-10; 30 % Gr. 11-13 18 % Gr. 13+			
INCOME		LABOUR FORCE PARTICIPATION RATE	
Avg. Ind. \$ 3,864; Avg. Family \$ 8,831		Male: 78 % Female: 32 %	
INDUSTRY:		EMPLOYEES:	
Forestry Manuf. Services			
COMMUNITY SERVICES:			
SPECIAL REQUIREMENTS:			

EVALUATION

COMMUNITY:
 PORT RENFREW
 LOCATION: Lat 48° 33' N; Long. 124° 25' W
 REGIONAL DIST.: Capital C

TELEPHONE: Yes No CDO
 Auto. exch.: yes no
 Type: Capacity: 165
 Toll Centre: Port Renfrew

RADIO-TELEPHONE COVERAGE: yes no
 UHF: PSRT Loc.
 Rate Centre:
 HF :

RADIO: Yes No

Service	Call Sign	Signal source	Program source	via	qual.

TELEVISION: yes no

Service	call sign	ch.	signal source	program source	via	qual.
	OFF AIR					
CBC-E	CBUT	2	Vancouver	Vancouver	Off Air	5.0
CBC-A	CHEK-TV	6	Victoria	Victoria	Off Air	4.0
CTV	CJTV-TV-1	11	Port Renfrew	Vancouver	1 HOP LPRT	6.0

CATV: yes no
 Company: License:
 Rates: inst. mo. Subscribers:

OTHER FACILITIES:

PROPOSED FACILITIES:

COMMUNITY:

PORT RENFREW

LOCATION:

Lat. 48 ° 33 'N; Long 124 ° 25 'W

REGIONAL DISTRICT:

Capital C

E.D.:
911

EA:
018 all

POPULATION (YR):

364 (71)

HOUSEHOLDS
94

TELEVISIONS
87%

RATIO MALE/FEMALE:
1.054

MIGRANCY:
37 %

LANGUAGE:

98.8 % E; 0.2 % F; 0 % Native 0.9%

ETHNICITY

1.8 % Native

OFFICIAL LANGUAGE

95.5 % E; 0.1 % F; 4.2 % Both; 0.2 % Neither.

EDUCATION

2 % to Gr. 5; 21 % Gr. 5-8; 29 % Gr. 9-10; 30 % Gr. 11-13 18 % Gr. 13+

INCOME

Avg. Ind. \$ 3,864 ; Avg. Family \$ 8,831

LABOUR FORCE PARTICIPATION RATE

Male: 78 % Female: 32 %

INDUSTRY:

Forestry
Manuf.
Services

EMPLOYEES:

COMMUNITY SERVICES:

SPECIAL REQUIREMENTS:

EVALUATION

COMMUNITY:

RIVER JORDON

LOCATION: Lat. 48 ° 26' N; Long. 124 ° 03' W

REGIONAL DIST.: Capital C

TELEPHONE: Yes No

RADIO-TELEPHONE COVERAGE: yes no

Auto. exch.: yes no

UHF: PSRT Loc.

Type: Capacity:

Rate Centre:

Toll Centre: Jordon River

HF :

RADIO: Yes No

Service Call Sign Signal source Program source via qual.

CBC-A	CJVI	Victoria			
Pr-E	CFAX	"			
Pr-E	CKDA	"			

TELEVISION: yes no

Service call sign ch. signal source program source via qual.

Service	call sign	ch.	signal source	program source	via	qual.
	<u>OFF AIR</u>					
CBC-E	CBUT	2	Vancouver	Vancouver	Off Air	5.5
ABC	KOMO-TV	4	Seattle	Seattle	Off Air	3.5
NBC	KING-TV	5	Seattle	Seattle	Off Air n	4.5
CBS	KIRO-TV	7	Seattle	Seattle	Off Air	4.0
CTV	CHAN-TV	8	Vancouver	Vancouver	Off Air	6.0
PBS	KCTS-TV	9	Seattle	Seattle	Off Air	4.5
IND	KTNT-TV	11	Tacoma	Tacoma	Off Air	
CBS-A	KVOS-TV	12	Bellingham	Bellingham	Off Air	6.0

CATV: yes no

Company:

License:

Rates: inst.

mo.

Subscribers:

OTHER FACILITIES:

PROPOSED FACILITIES:

COMMUNITY: RIVER JORDON	
LOCATION: Lat. 48 ° 26 'N; Long 124° 03 'W	REGIONAL DISTRICT: Capital C
	E.D.: 911
POPULATION (YR): 167 (71)	EA: 017 part
	HOUSEHOLDS: 43
LANGUAGE: 98.8% E; 0.2 % F; 0 % Native. 0.9	TELEVISIONS 87%
	RATIO MALE/FEMALE: 1.054
OFFICIAL LANGUAGE 95.5 % E; 0.1 % F; 4.2 % Both; 0.2 % Neither.	MIGRANCY: 37 %
EDUCATION 2 % to Gr. 5; 21 % Gr. 5-8; 29 % Gr. 9-10; 30 % Gr. 11-13 18 % Gr.13+	ETHNICITY 1.8 % Native
INCOME Avg. Ind. \$ 3,864 ; Avg. Family \$ 8,831	LABOUR FORCE PARTICIPATION RATE Male: 78% Female: 32%
INDUSTRY: Forestry Manuf. Services	EMPLOYEES:
COMMUNITY SERVICES:	
SPECIAL REQUIREMENTS:	

EVALUATION

COMMUNITY:
 SASEENOS
 LOCATION: Lat. ° ' N; Long. ° ' W
 REGIONAL DIST.: Capital C

TELEPHONE: Yes No
 Auto. exch.: yes no
 Type: Capacity:
 Toll Centre: *Sooke.*

RADIO-TELEPHONE COVERAGE: yes no
 UHF: PSRT Loc. Mt. Douglas
 Rate Centre: Victoria
 HF :

RADIO: Yes No

Service	Call Sign	Signal source	Program source	via	qual.
CBC-A	CJVI	Victoria			
Pr-E	CFAX	"			
Pr-E	CKDA	"			
Pr-E	CKWX	"			

TELEVISION: yes no

Service	call sign	ch.	signal source	program source	via	qual.
	<u>OFF AIR</u>					
CBC-E	CBUT	2	Vancouver	Vancouver	Off Air	
ABC	KOMO-TV	4	Seattle	Seattle	Off Air	
NBC	KING-TV	5	Seattle	Seattle	Off Air	
CBC-A	CHEK-TV	6	Victoria	Victoria	Off Air	
CBS	KIRO-TV	7	Seattle	Seattle	Off Air	
CTV	CHAN-TV	8	Vancouver	Vancouver	Off Air	
PBS	KCTS-TV	9	Seattle	Seattle	Off Air	
IND	KINT-TV	11	Tacoma	Tacoma	Off Air	
CBS-A	KVOS-TV	12	Bellingham	Bellingham	Off Air	

CATV: yes no
 Company: License:
 Rates: inst. mo. Subscribers:

OTHER FACILITIES:

PROPOSED FACILITIES:

COMMUNITY:			
SASEENOS			
LOCATION:		REGIONAL DISTRICT:	
Lat. ° 'N; Long ° 'W	Capital C		
		E.D.:	EA:
		911	011 part
POPULATION (YR):		HOUSEHOLDS	TELEVISIONS
574 (71)		150	87%
		RATIO MALE/FEMALE:	MIGRANCY:
		1.054	37 %
LANGUAGE:			ETHNICITY
98.8 % E; 0.2 % F; 0 % Native. 0.9			1.8 % Native
OFFICIAL LANGUAGE			
95.5 % E; 0.1 % F; 4.2 % Both; 0.2 % Neither.			
EDUCATION			
2 % to Gr. 5; 21 % Gr. 5-8; 29 % Gr. 9-10; 30%Gr. 11-13 18 %Gr.13+			
INCOME		LABOUR FORCE PARTICIPATION RATE	
Avg. Ind. \$ 3,864 ; Avg. Family \$ 8,831		Male: 78 % Female: 32 %	
INDUSTRY:		EMPLOYEES:	
Forestry Manuf. Services			
COMMUNITY SERVICES:			
SPECIAL REQUIREMENTS:			

EVALUATION

COMMUNITY:
 SOOKE
 LOCATION: Lat. 48°23' N; Long. 123° 43' W
 REGIONAL DIST.: Capital C

TELEPHONE: Yes No D ADO
 Auto. exch.: yes no
 Type: Capacity: 1825
 Toll Centre: Sooke

RADIO-TELEPHONE COVERAGE: yes no
 UHF: PSRT Loc. Mt. Douglas
 Rate Centre: Victoria
 HF :

RADIO: Yes No

Service	Call Sign	Signal source	Program source	via	qual.
CBC-A	CJVI	Victoria			
Pr E	CFAX	"			
Pr-E	CKDA	"			
Pr-E	CKWX	Vancouver			

TELEVISION: yes no

Service	call sign	ch.	signal source	program source	via	qual.
<u>OFF AIR</u>						
CBC-E	CBUT	2	Vancouver	Vancouver	Off Air	4.5
ABC	KOMO-TV	4	Seattle	Seattle	Off Air	3.0
NBC	KING-TV	5	Seattle	Seattle	Off Air	3.0
CBC-A	CHEK-TV	6	Victoria	Victoria	Off Air	6.0
CBS	KIRO-TV	7	Seattle	Seattle	Off Air	2.0
CTV	CHAN-TV	8	Vancouver	Vancouver	Off Air	6.0
PBS	KCTS-TV	9	Seattle	Seattle	Off Air	4.0
IND.	KTNT-TV	11	Tacoma	Tacoma	Off Air	6.0
CBS-A	KVOS-TV	12	Bellingham	Bellingham	Off Air	4.5
<u>CABLE</u>						
CBC-E	CBUT	2	Vancouver	Vancouver	Off Air	2.0
ABC	KOMO-TV	4	Seattle	Seattle	Off Air	4.0
NBC	KING-TV	5	Seattle	Seattle	Off Air	4.0
CBC-A	CHEK-TV	6	Victoria	Victoria	Off Air	1.0
CBS	KIRO-TV	7	Seattle	Seattle	Off Air	3.0
CTV	CHAN-TV	8	Vancouver	Vancouver	Off Air	3.0

CATV: yes no *See Below
 Company: URBAN Cablevision Ltd License:
 Rates: inst. 8.25 mo. 8.5 Subscribers:

OTHER FACILITIES:

**CABLE

PBS	KCTS-TV	9	Seattle	Seattle	Off Air	4.0
		10	Closed Circuit		Cable	5.0
IND.	KTNT-TV	11	Tacoma	Tacoma	Off Air	5.0
CBS-A	KVOS-TV	13	Bellingham	Bellingham		2.0

PROPOSED FACILITIES:

COMMUNITY: SOOKE	
LOCATION: Lat. 48 ° 23 'N; Long 123 ° 43 'W	REGIONAL DISTRICT: Capital C
	E.D.: 911 EA: 012 - 015 all
POPULATION (YR): 2615(1)	HOUSEHOLDS 802 TELEVISIONS 87%
	RATIO MALE/FEMALE: 1.054 MIGRANCY: 37 %
LANGUAGE: 98.8% E; 0.2 % F; 0 % Native. 0.9%	ETHNICITY 1.8 % Native
OFFICIAL LANGUAGE 95.5 % E; 0.1 % F; 4.2 % Both; 0.2 % Neither.	
EDUCATION 2 % to Gr. 5; 21 % Gr. 5-8; 29 % Gr. 9-10; 30 % Gr. 11-13 18 % Gr. 13+	
INCOME Avg. Ind. \$ 3,864 ; Avg. Family \$ 8,831	LABOUR FORCE PARTICIPATION RATE Male: 78 % Female: 32 %
INDUSTRY: Forestry Msnuf. Services	EMPLOYEES:
COMMUNITY SERVICES:	
SPECIAL REQUIREMENTS:	

CENTRAL FRASER VALLEY REGIONAL DISTRICT

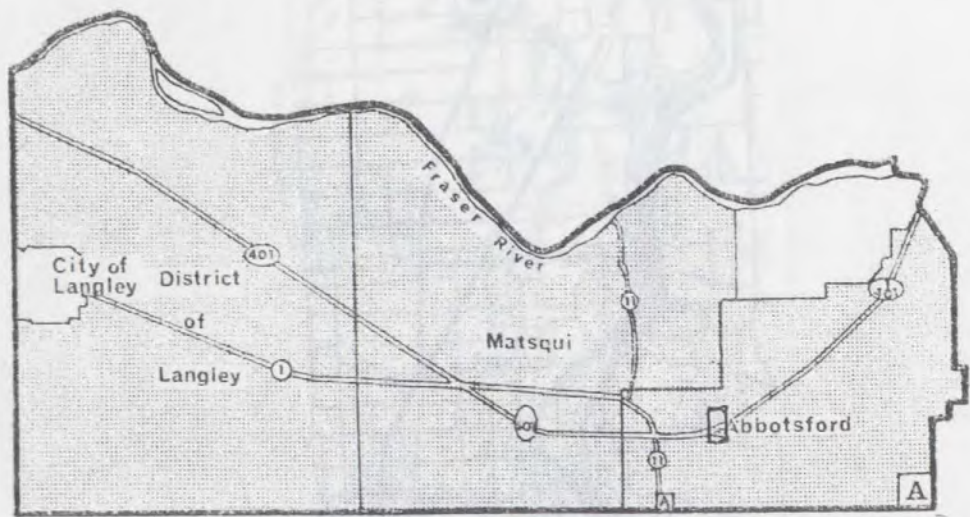
=====

SUBDIVISION 1

ABBOTSFORD DIST. MUN.


LANGLEY DIST. MUN.

MATSQUI DIST. MUN.



CENTRAL FRASER VALLEY

SCALE - 4 Miles to 1 Inch



Department of Municipal Affairs,
Province of British Columbia.

CENTRAL FRASER VALLEY REGIONAL DISTRICT

LOCATION:

PLANNING AREA: 100-100-100-100-100-100

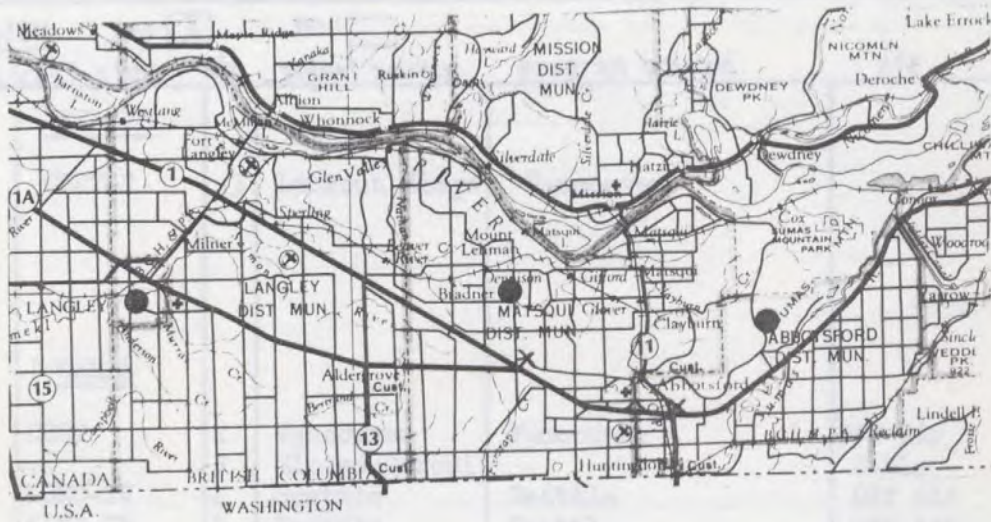
DATE: 1980-10-10

TYPE: Conceptual Plan

BY: Central District

NO. 105

NO.	DATE	BY	DESCRIPTION
105	1980-10-10	Central District	Conceptual Plan



OTHER FACILITIES:

NO.	DATE	BY	DESCRIPTION
105	1980-10-10	Central District	Conceptual Plan

OTHER FACILITIES:

EVALUATION

COMMUNITY: ABBOTSFORD
 DISTRICT MUNICIPALITY
 LOCATION: Lat.49 °05' N; Long122 °15' W
 REGIONAL DIST.: Central Fraser Valley

TELEPHONE: Yes No D ADO
 Auto. exch.: yes no
 Type: Capacity: 14,146
 Toll Centre: Abbotsford

RADIO-TELEPHONE COVERAGE: yes no
 UHF: PSRT Loc. Abbotsford
 Rate Centre: Abbotsford
 HF :

RADIO: Yes No

Service	Call Sign	Signal source	Program source	via	qual.
Pr-E	CFVR	Abbotsford			
CBC-A	CHWK	Chilliwack			
CBC-E	CBU	Vancouver			
Pr-E	CKLG	"			
Pr-E	CFUN	"			
Pr-E	CJOR	"			
Pr-E	CKWX	"			
Pr-E	CHQM	"			
Pr-E	CJJC	Langley			

TELEVISION: yes no

Service	call sign	ch.	signal source	program source	via	qual.
	<u>OFF AIR</u>					
CBC-E	CBUT-2	3	Lookout Ridge	Vancouver		
	<u>CABLE</u>					
CBC-E	CBUT	2	Vancouver	Vancouver	Off Air	2.0
		3	Closed Circuit		Cable	1.7
ABC	KOMO-TV	4	Seattle	Seattle	Off Air	3.0
NBC	KING-TV	5	Seattle	Seattle	Off Air	3.0
CBC-A	CHEK-TV	6	Victoria	Victoria	Off Air	2.0
CBS	KIRO-TV	7	Seattle	Seattle	Off Air	2.7
CTV	CHAN-TV	10	Vancouver	Vancouver	Off Air	2.0
IND.	KTNT-TV	11	Tacoma	Tacoma	Off Air	4.0
CBS-A	KVOS	13	Bellingham	Bellingham	Off Air	2.0

CATV: yes no

Company: M.S.A. Cablevision Ltd, License:
 Rates: inst. \$10 mo. \$4.95 Subscribers: 6,013

OTHER FACILITIES:

Pr-E CKNW New Westminster
 CBC-E CBU-FM Vancouver
 CBC-F CBUF-FM Vancouver
 Pr-E CKLG-FM "
 Pr-E CHQM-FM "
 Pr-E CFMI-FM "
 Pr-E CFRO-FM "

PROPOSED FACILITIES:

COMMUNITY: ABBOTSFORD
DISTRICT MUNICIPALITY

LOCATION: Lat. 49 ° 05 'N; Long 122 ° 15 'W	REGIONAL DISTRICT: Central Fraser Valley	
	E.D.:	EA:

POPULATION (YR): 6,635 (71)	HOUSEHOLDS 1905	TELEVISIONS 94%
	RATIO MALE/FEMALE: 1.026	MIGRANCY: 40.9 %

LANGUAGE: 94.3 % E; 0.4% F; 0 % Native. 5.3%	ETHNICITY 0.6 % Native
--	----------------------------------

OFFICIAL LANGUAGE
 95.9 % E; 0.1 % F; 3.6 % Both; 0.3 % Neither.

EDUCATION
 4 % to Gr. 5; 24 % Gr. 5-8; 23 % Gr. 9-10; 29 %Gr. 11-13 19 %Gr.13+

INCOME Avg. Ind. \$ 3,973 ; Avg. Family \$ 9,845	LABOUR FORCE PARTICIPATION RATE Male: 78 % Female: 40 %
--	---

INDUSTRY: Agriculture Manuf. Constr. Transp., Commun., Util Services	EMPLOYEES: 480 370 225 230 625
--	--

COMMUNITY SERVICES:

SPECIAL REQUIREMENTS:

<u>EVALUATION</u>	<u>COMMUNITY:</u> LANGLEY DISTRICT MUNICIPALITY
	LOCATION: Lat. 49 °10' N; Long. 122° 30' W REGIONAL DIST.: Central Fraser Valley

<u>TELEPHONE:</u> Yes <input checked="" type="checkbox"/> No <input type="checkbox"/> D ADO Auto. exch.: yes <input checked="" type="checkbox"/> no <input type="checkbox"/> Type: Capacity: Toll Centre: Aldergrove (4,854) Langley (14,837)	<u>RADIO-TELEPHONE COVERAGE:</u> yes <input checked="" type="checkbox"/> no <input type="checkbox"/> UHF: PSRT Loc. Newton Rate Centre: Vancouver HF :
---	---

<u>RADIO:</u> Yes <input checked="" type="checkbox"/> No <input type="checkbox"/>					
Service	Call Sign	Signal source	Program source	via	qual.
Pr-E	CFVR	Abbotsford			
CBC-A	CHWK	Chilliwack			
Pr-E	CKLG	Vancouver			
Pr-E	CFUN	"			
Pr-E	CJOR	"			
Pr-E	CJVB	"			
Pr-E	CKWX	"			
Pr-E	CHQM	"			
Pr-E	CJJC	Langley			

<u>TELEVISION:</u> yes <input checked="" type="checkbox"/> no <input type="checkbox"/>						
Service	call sign	ch.	signal source	program source	via	qual.
	<u>OFF AIR</u>					
CBC-E	CBUT	2	Vancouver	Vancouver	Off Air	2.0
CBC-A	CHEK-TV	6	Victoria	Victoria	Off Air	3.0
CTV	CHAN-TV	8	Vancouver	Vancouver	Off Air	2.0
CBS-A	KVOS-TV	12	Bellingham	Bellingham	Off Air	3.0
	<u>CABLE</u>					
CBC-E	CBUT	2	Vancouver	Vancouver	Off Air	2.0
ABC	KOMO-TV	4	Seattle	Seattle	Off Air	2.0
NBC	KING-TV	5	Seattle	Seattle	Off Air	2.0
CBC-A	CHEK-TV	6	Victoria	Victoria	Off Air	2.0
CBS	KIRO-TV	7	Seattle	Seattle	Off Air	2.0
CTV	CHAN-TV	10	Vancouver	Vancouver	Off Air	1.5
IND.	KTNT-TV	11	Tacoma	Tacoma	Off Air	3.5
CBS-A	KVOS-TV	13	Bellingham	Bellingham	Off Air	2.0

<u>CATV:</u> yes <input checked="" type="checkbox"/> no <input type="checkbox"/> Company: Western Cablevision Ltd Rates: inst. \$10 mo. \$5 Subscribers: 32,261 License:

OTHER FACILITIES:

Pr-E CKNW New Westminster
 CBC-E CBU-FM Vancouver
 CBC-F CBUF-FM "
 Pr-E CFRO-FM "
 Pr-E CHQM-FM "
 Pr-E CKLG-FM "
 Pr-E CFMI-FM "

PROPOSED FACILITIES:

COMMUNITY: LANGLEY DISTRICT MUNICIPALITY	
LOCATION: Lat. 49 ° 10 'N; Long 122 ° 30 'W	REGIONAL DISTRICT: Central Fraser Valley
	E.D.: EA:
POPULATION (YR): 21,675 (71)	HOUSEHOLDS 6,360
	TELEVISIONS 94.6%
	RATIO MALE/FEMALE: 1.060
	MIGRANCY: 44.4 %
LANGUAGE: 96 % E; 0.2 % F; 0 % Native. 3.7%	ETHNICITY 0.5 % Native
OFFICIAL LANGUAGE 96.5 % E; 0 % F; 3.0 % Both; 0.5 % Neither.	
EDUCATION 3 % to Gr. 5; 25 % Gr. 5-8; 27 % Gr. 9-10; 31 %Gr. 11-13 15 %Gr.13+	
INCOME Avg. Ind. \$ 3,696 ; Avg. Family \$ 9,002	LABOUR FORCE PARTICIPATION RATE Male: 78 % Female: 36 %
INDUSTRY: Agriculture Manuf. Constr. Transp., Commun., Util	EMPLOYEES: 1165 1315 990 645
COMMUNITY SERVICES:	
SPECIAL REQUIREMENTS:	

EVALUATION

COMMUNITY:
 MATSQUI DISTRICT MUNICIPALITY
 LOCATION: Lat. 49° 05' N; Long 122° 20' W
 REGIONAL DIST.: Central Fraser Valley

TELEPHONE: Yes No
 Auto. exch.: yes no
 Type: Capacity:
 Toll Centre:

RADIO-TELEPHONE COVERAGE: yes no
 UHF: PSRT Loc. Abbotsford
 Rate Centre: Abbotsford
 HF :

RADIO: Yes No

Service	Call Sign	Signal source	Program source	via	qual.
Pr-E	CFVR	Abbotsford			
CBC-E	CBU	Vancouver			
CBC-A	CHWK	Chilliwack			
Pr-E	CKLG	Vancouver			
Pr-E	CFUN	"			
Pr-E	CJOR	"			
Pr-E	CKWX	"			
Pr-E	CHQM	"			
Pr-E	GJJC	Langley			

TELEVISION: yes no

Service	call sign	ch.	signal source	program source	via	qual.
	<u>OFF AIR</u>					
CBC-E	CBUT-2	3	Lookout Ridge	Vancouver		
	<u>CABLE</u>					
CBC-E	CBUT	2	Vancouver	Vancouver	Off Air	2.0
		3	Closed Circuit		Cable	1.7
ABC	KOMO-TV	4	Seattle	Seattle	Off Air	3.0
NBC	KING-TV	5	Seattle	Seattle	Off Air	3.0
CBC-AFF	CHEK-TV	6	Victoria	Victoria	Off Air	2.0
CBS	KIRO-TV	7	Seattle	Seattle	Off Air	2.7
CTV	CHAN-TV	10	Vancouver	Vancouver	Off Air	2.0
IND.	KINT-TV	11	Tacoma	Tacoma	Off Air	4.0
CBS A	KVOS-TV	13	Bellingham	Bellingham	Off Air	2.0

CATV: yes no
 Company: M.S.A. Cablevision Ltd. License:
 Rates: inst. \$10 mo. \$4.95 Subscribers: 6,013

OTHER FACILITIES:
 Pr-E CKNW New Westminster
 CBC-E CBU-FM Vancouver
 CBC-F CBUF-FM "
 Pr-E CKLG-FM Vancouver
 Pr-E CHQM-FM "
 Pr-E CFMI-FM "

PROPOSED FACILITIES:

COMMUNITY:
 MATSQUI DISTRICT MUNICIPALITY

LOCATION: Lat. 49 ° 05 'N; Long 122 ° 20 'W	REGIONAL DISTRICT: Central Fraser Valley	
	E.D.:	EA:

POPULATION (YR): 23,185 (71)	HOUSEHOLDS 6,435	TELEVISIONS 89%
	RATIO MALE/FEMALE: 1.046	MIGRANCY: 45 %

LANGUAGE: 87 % E; 0.3 % F; 0 % Native. 12.2% others	ETHNICITY 0.4 % Native
---	----------------------------------

OFFICIAL LANGUAGE
 95.1 % E; 0 % F; 2.8 % Both; 2.1 % Neither.

EDUCATION
 5.1 % to Gr. 5; 30.9 % Gr. 5-8; 23.7 % Gr. 9-10; 26.5 % Gr. 11-13 14.4 % Gr. 13+

INCOME Avg. Ind. \$ 3,466 ; Avg. Family \$ 8,820	LABOUR FORCE PARTICIPATION RATE Male: 73 % Female: 36 %
--	---

INDUSTRY:	EMPLOYEES:
Agriculture	1530
Manuf.	1300
Constr.	1215
Transp., Commun., Util	575
Services	1685

COMMUNITY SERVICES:

SPECIAL REQUIREMENTS:

COMOX-STATHCONA REGIONAL DISTRICT

=====

SUBDIVISION I

CAMPBELL RIVER
GOLD RIVER

SUBDIVISION A

CAPE MUDGE RESERVE
CHURCHHOUSE RESERVE (AUPE)
CORTES BAY
COWLLAND HARBOUR
DREW HARBOUR
HARDWICKE ISLAND
HARIOT BAY
MANSON'S LANDING
PORT NEVILLE
QUATHIASKI COVE
SMELT BAY
SQUIRREL COVE
STUART ISLAND
WHALETOWN

SUBDIVISION B

AMAI INLET
ESPERANZA
KELSEY BAY SEE SAYWARD
KYUQUOT
OYSTER RIVER
SAYWARD
TAHSIS
VILLAGE ISLAND (ATKIS) RESERVE
YUQUOT RESERVE
ZEBALLOS

SUBDIVISION C

BLACK CREEK
COMOX
COURTNEY
CUMBERLAND
DENMAN ISLAND
FANNY BAY
HORNBY ISLAND
MERVILLE
MUD BAY
ROYSTON
UNION BAY



COMOX - STRATHCONA

SCALE - 10 Miles to 1 Inch

Department of Municipal Affairs,
Province of British Columbia.



COMOX - STRATHCONA REGIONAL DISTRICT PART 2 OF 2



EVALUATION

TELEPHONE: Yes No D, ADO
 Auto. exch.: yes no TC
 Type: Capacity: 10,124
 Toll Centre: Campbell River

COMMUNITY:
 CAMPBELL RIVER

LOCATION: Lat. 50° 02' N; Long. 125° 14' W
REGIONAL DIST.: COMOX-Strathcona B

RADIO-TELEPHONE COVERAGE: yes no
 UHF: PSRT Loc. Campbell River
 Rate Centre: Campbell River
 HF :

RADIO: Yes No

Service	Call Sign	Signal source	Program source	via	qual.
CBC - E	CBKU	Sayward	Vancouver (CBU)	LPRT	
PR -E	CFWB	Campbell River	Campbell River	off air	
PR -E	CHQB	Powell River	Powell River	off air	
CBC-E	CBU	Vancouver			
Pr-E	CFCP	Courtenay			
Pr-E	CHUB	Nanaimo			
Pr-E	CKWX	Vancouver			
Pr-E	CFUN	"			
Pr-E	CKLG	"			

TELEVISION: yes no

Service	call sign	ch.	signal source	program source	via	qual.
<u>OFF AIR</u>						
CBC - E	CBUT - 8	3	Campbell River	Vancouver	2 HOP LPRT	
CTV	CHAN TV 4	13	Courtenay	Vancouver	1 HOP LPRT	
CBC - E	CBUT - 1	9	Courtenay	Vancouver	1 HOP LPRT	
CBS - A	KVOS - TV	12	Bellingham	Bellingham	off air	
<u>CABLE</u>						
CBC - E	CBUT - 1	2	Courtenay	Vancouver	1 HOP LPRT	1.2
ABC	KOMO - TV	4	Seattle	Seattle	off air	2.2
NBC	KING - TV	5	Seattle	Seattle	off air	2.8
CBC - Aff	CHEK - TV	6	Victoria	Victoria	off air	2.6
CBS	KIRO - TV	7	Seattle	Seattle	off air	3.4
CTV	CHAN - TV	8	Courtenay	Vancouver	1 LPRT	3.0
CBS - A	KVOS - TV	12	Bellingham	Bellingham	off air	2.8

CATV: yes no

Company: Campbell River TV Association License:
 Rates: inst. \$35.00 mo. \$4.75 Subscribers: 5,186
 \$100 debenture

OTHER FACILITIES:
 Pr-E CKNW New Westminster

PROPOSED FACILITIES:

COMMUNITY: CAMPBELL RIVER	
LOCATION: Lat. 50 ° 02 'N; Long 125 ° 14 'W	REGIONAL DISTRICT: Comox Strathcona B
	E.D.: 905 EA: 301 to 303 & 305 to 310 & 312 to 319 & 321 & 359 to 367
POPULATION (YR): 15,256 (71) Census Agglomerate Campbell River City 9,785 (71)	HOUSEHOLDS TELEVISIONS 94.4%
	RATIO MALE/FEMALE: 1.028 MIGRANCY: 38 %
LANGUAGE: 97.3 % E; 0.5 % F; 0 % Native. 2.2	ETHNICITY 2.8 % Native
OFFICIAL LANGUAGE 95.7 % E; 0.3 % F; 3.7 % Both; 0.4 % Neither.	
EDUCATION 2 % to Gr. 5; 20 % Gr. 5-8; 27 % Gr. 9-10; 34 % Gr. 11-13 17 % Gr. 13+	
INCOME Avg. Ind. \$ 4,514 ; Avg. Family \$ 10,785	LABOUR FORCE PARTICIPATION RATE Male: 84 % Female: 41 %
INDUSTRY: Forestry Manuf. Mining Trade Services Fishing	EMPLOYEES: 470 845 100 605 855 50
COMMUNITY SERVICES:	
SPECIAL REQUIREMENTS:	

EVALUATION

COMMUNITY:
 GOLD RIVER
 LOCATION: Lat. 41 ° ' N; Long. 126° 08' W
 REGIONAL DISTRICT: Comox Strathcona B

TELEPHONE: Yes No D, ADO
 Auto. exch.: yes no
 Type: Capacity: 926
 Toll Centre: Gold River

RADIO-TELEPHONE COVERAGE: yes no
 UHF: PSRT Loc.
 Rate Centre:
 HF : Raven

RADIO: Yes No

Service	Call Sign	Signal source	Program source	via	qual.
CBC - E	CBKJ	Gold River	Vancouver	LPRT	

TELEVISION: yes no

Service	call sign	ch.	signal source	program source	via	qual.
	<u>OFF AIR</u>					
	<u>CABLE</u>					
CTV	CHAN - TV	2	Vancouver	Vancouver	microwave	
CBC - A	CHEK - TV	3	Victoria	Victoria	microwave	
CBS - A	KVOS - TV	9	Bellingham	Bellingham	microwave/LPRT	4.4

CATV: yes no
 Company: Telesis development Co Ltd License:
 Rates: inst. \$ 50 mo. \$7 Subscribers: 350

OTHER FACILITIES:

PROPOSED FACILITIES:

COMMUNITY: GOLD RIVER	
LOCATION: Lat. 49 ° 41 'N; Long 126 ° 08 'W	REGIONAL DISTRICT: Comox Strathcona
	E.D.: 905 EA: 78%
POPULATION (YR): 1,973 (71)	HOUSEHOLDS TELEVISIONS 78%
	RATIO MALE/FEMALE: 1.154 MIGRANCY: 88.2 %
LANGUAGE: 99.2 % E; 0 % F; 0 % Native. 0.8%	ETHNICITY 0.5 % Native
OFFICIAL LANGUAGE 95.2 % E; 0 % F; 4.8 % Both; 0 % Neither.	
EDUCATION 0.5 % to Gr. 5; 8 % Gr. 5-8; 27 % Gr. 9-10; 39 % Gr. 11-13 26 % Gr. 13+	
INCOME Avg. Ind. \$ 4,941 ; Avg. Family \$ 11,197	LABOUR FORCE PARTICIPATION RATE Male: 93 % Female: 31 %
INDUSTRY: Forestry Manuf. Services	EMPLOYEES: 90 355 130
COMMUNITY SERVICES:	
SPECIAL REQUIREMENTS:	

EVALUATION

COMMUNITY:

CAPE MUDGE RESERVE

LOCATION: Lat. 50° 00' N; Long. 125° 11' W

REGIONAL DIST.: Comox Strathcona A

TELEPHONE: Yes No

RADIO-TELEPHONE COVERAGE: yes no

Auto. exch.: yes no

UHF: PSRT Loc. Campbell River

Type: Capacity:

Rate Centre: Campbell River

Toll Centre: Quadra Island

HF: Raven

RADIO: Yes No

Service	Call Sign	Signal source	Program source	via	qual.
CBC-A	CFWB	Campbell River			
CBC-A	CHQB	Powell River			
CBC-E	CBU	Vancouver			
Pr-E	CFCP	Courtney			
Pr-E	CHUB	Nanaimo			
Pr-E	CKWX	Vancouver			
Pr-E	CFUN	"			
Pr-E	CKLG	"			

TELEVISION: yes no

Service	call sign	ch.	signal source	program source	via	qual.
	<u>OFF AIR</u>					
CBC - E	CBUT - 8	3	Campbell River	Vancouver	2 HOP LPRT	
CTV	CHAN - TV	13	Courtenay	Vancouver	1 HOP LPRT	
CBS - A	KVOS - TV	12	Bellingham	Bellingham	off air	

CATV: yes no

Company:

License:

Rates: inst.

mo.

Subscribers:

OTHER FACILITIES:

PROPOSED FACILITIES:

COMMUNITY:		CAPE MUDGE RESERVE	
LOCATION:		REGIONAL DISTRICT:	
Lat. 50 ° 00 'N; Long 125 ° 11 'W		Comox Strathcona A	
		E.D.:	EA:
		905	357 all
POPULATION (YR):		HOUSEHOLDS	TELEVISIONS
174 (71)		36	53%
		RATIO MALE/FEMALE:	MIGRANCY:
		1.012	21.8 %
LANGUAGE:		ETHNICITY	
86.2% E; 0 % F; 13.8 % Native. 0		89 % Native	
OFFICIAL LANGUAGE			
97.1 % E; 0 % F; 2.9 % Both; 4 % Neither.			
EDUCATION			
20 % to Gr. 5; 45 % Gr. 5-8; 24 % Gr. 9-10; 10 % Gr. 11-13 2 % Gr. 13+			
INCOME		LABOUR FORCE PARTICIPATION RATE	
Avg. Ind. \$ 2,718 ; Avg. Family \$ 6,999		Male: 49 % Female: 20 %	
INDUSTRY:		EMPLOYEES:	
Forestry			
Fishing			
COMMUNITY SERVICES:			
SPECIAL REQUIREMENTS:			

EVALUATION

COMMUNITY:

CHURCHHOUSE RESERVE

LOCATION: Lat. 50°20' N; Long. 125°03' W

REGIONAL DIST.: Comox Strathcona A

TELEPHONE: Yes No

RADIO-TELEPHONE COVERAGE: yes no

Auto. exch.: yes no

UHF: PSRT Loc.

Type: Capacity:

Rate Centre:

Toll Centre:

HF :

RADIO: Yes No

Service	Call Sign	Signal source	Program source	via	qual.

TELEVISION: yes no

Service	call sign	ch.	signal source	program source	via	qual.
CTV	OFF AIR CHAN - TV 4	13	Courtenay	Vancouver	1 HOP LPRT	

CATV: yes no

Company:

License:

Rates: inst.

mo.

Subscribers:

OTHER FACILITIES:

PROPOSED FACILITIES:

COMMUNITY: CHURCHHOUSE RESERVE	
LOCATION: Lat. 50 ° 20 'N; Long 125 ° 03 'W	REGIONAL DISTRICT: Comox Strathcona
	E.D.: 904 EA: 114 all
POPULATION (YR): 125 (71)	HOUSEHOLDS 22 TELEVISIONS 53%
	RATIO MALE/FEMALE: 1.012 MIGRANCY: 21.8 %
LANGUAGE: 86.2 % E; 0 % F; 13.8 % Native. 0	ETHNICITY 89 % Native
OFFICIAL LANGUAGE 97.1 % E; 0 % F; 2.9 % Both; 0.4 % Neither.	
EDUCATION 20 % to Gr. 5; 45 % Gr. 5-8; 24 % Gr. 9-10; 10 % Gr. 11-13 2 % Gr. 13+	
INCOME Avg. Ind. \$ 2,718; Avg. Family \$ 6,999	LABOUR FORCE PARTICIPATION RATE Male: 49 % Female: 20 %
INDUSTRY: Forestry Fishing	EMPLOYEES:
COMMUNITY SERVICES:	
SPECIAL REQUIREMENTS:	

EVALUATION

COMMUNITY:

CORTES BAY

LOCATION: Lat. 50° 05' N; Long. 124° 55' W

REGIONAL DIST.: Comox Strathcona A

TELEPHONE: Yes No ^D
CDO

RADIO-TELEPHONE COVERAGE: yes no

Auto. exch.: yes no
Type: Capacity: 148

UHF: PSRT Loc. Campbell River
Rate Centre: Campbell River

Toll Centre: Cortez Island

HF :

RADIO: Yes No

Service	Call Sign	Signal source	Program source	via	qual.
CBC-A	CHQB	Powell River			
CBC-A	CFWB	Campbell River			
CBC-E	CBU	Vancouver			
Pr-E	CFCP	Courtney			
Pr-E	CKLG	Vancouver			
Pr-E	CKWX	Vancouver			

TELEVISION: yes no

Service	call sign	ch.	signal source	program source	via	qual.
CBC	CBUT - 1	9	Courtenay	VANCOUVER	1 HOP LPRT	
CTV	CHAN - TV	13	Courtenay	Vancouver	1 HOP LPRT	
		4				
CBS - A	KVOS - TV	12	Bellingham	Bellingham	off air	

CATV: yes no

Company:

License:

Rates: inst.

mo.

Subscribers:

OTHER FACILITIES:

PROPOSED FACILITIES:

COMMUNITY: CORTES BAY	
LOCATION: Lat. 50 ° 03 'N; Long 124 ° 55 'W	REGIONAL DISTRICT: Comox Strathcona
	E.D.: 905 EA: 352 part
POPULATION (YR): 45(71)	HOUSEHOLDS 16E TELEVISIONS 63%
	RATIO MALE/FEMALE: 1.207 MIGRANCY: 42 %
LANGUAGE: 98.0 % E; 1.7 % F; 0 % Native. 0.3%	ETHNICITY 3.7 % Native
OFFICIAL LANGUAGE 93.5 % E; 0.7 % F; 5.8 % Both; 0 % Neither.	
EDUCATION 2 % to Gr. 5; 27 % Gr. 5-8; 30 % Gr. 9-10; 27 % Gr. 11-13 14 % Gr. 13+	
INCOME Avg. Ind. \$ 3,186 ; Avg. Family \$ 1,354	LABOUR FORCE PARTICIPATION RATE Male: 65 % Female: 30 %
INDUSTRY: Forestry Fishing	EMPLOYEES:
COMMUNITY SERVICES:	
SPECIAL REQUIREMENTS:	

EVALUATION

COMMUNITY:

COWLLAND HARBOUR

LOCATION: Lat. 50°05' N; Long 125 ° 13' W

REGIONAL DIST.: Comox Strathcona A

TELEPHONE: Yes No

Auto. exch.: yes no

Type: Capacity:

Toll Centre: Quadra Island

RADIO-TELEPHONE COVERAGE: yes no

UHF: PSRT Loc. Campbell River

Rate Centre: Campbell River

HF :

RADIO: Yes No

Service	Call Sign	Signal source	Program source	via	qual.
CBC-A	CFWB	Campbell R.			
CBC-A	CHQB	Powell R.			
CBC-E	CBU	Vancouver			
Pr-E	CFCP	Courtney			
Pr-E	CKLG	Vancouver			

TELEVISION: yes no

Service	call sign	ch.	signal source	program source	via	qual.
CBC - E	CBUT - 8	3	Campbell River	Vancouver	2 HOP LPRT	
CTV	CHAN - TV	13	Courtenay	Vancouver	1 HOP LPRT	
	4					

CATV: yes no

Company:

License:

Rates: inst.

mo.

Subscribers:

OTHER FACILITIES:

PROPOSED FACILITIES:

COMMUNITY:

COWLLAND HARBOUR

LOCATION:

Lat. 50 ° 05 'N; Long 125 ° 13 'W

REGIONAL DISTRICT:

Comox Strathcona A

E.D.:

905

EA:

353 part & 354 part

POPULATION (YR):

40 (71)

HOUSEHOLDS

10

TELEVISIONS

63%

RATIO MALE/FEMALE:

1.207

MIGRANCY:

42 %

LANGUAGE:

98.0 % E; 1.7 % F; 0 % Native. 0.3%

ETHNICITY

3.7 % Native

OFFICIAL LANGUAGE

93.5 % E; 0.7 % F; 5.8 % Both; 0 % Neither.

EDUCATION

2 % to Gr. 5; 27 % Gr. 5-8; 30 % Gr. 9-10; 27 % Gr. 11-13 14 % Gr. 13+

INCOME

Avg. Ind. \$3,186 ; Avg. Family \$1,354

LABOUR FORCE PARTICIPATION RATE

Male: 65 % Female 30 %

INDUSTRY:

Forestry
Fishing

EMPLOYEES:

COMMUNITY SERVICES:

SPECIAL REQUIREMENTS:

EVALUATION

COMMUNITY:

DREW HARBOUR

LOCATION: Lat. ° ' N; Long. ° ' W
REGIONAL DIST.: Comox Strathcona A

TELEPHONE: Yes No

Auto. exch.: yes no

Type: Capacity:

Toll Centre: Quadra Island

RADIO-TELEPHONE COVERAGE: yes no

UHF: PSRT Loc. Campbell River

Rate Centre: Campbell River

HF :

RADIO: Yes No

Service : Call Sign Signal source Program source via qual.

Service	Call Sign	Signal source	Program source	via	qual.
CBC-A	CFWB	Campbell River			

TELEVISION: yes no

Service | call sign | ch. | signal source | program source | via | qual.

Service	call sign	ch.	signal source	program source	via	qual.
CTV	CHAN - TV 4	13	Courtenay	Vancouver	1 HOP LPRT	

CATV: yes no

Company:

License:

Rates: inst.

mo.

Subscribers:

OTHER FACILITIES:

PROPOSED FACILITIES:

COMMUNITY:

DREW HARBOUR

LOCATION:

Lat. ° 'N; Long ° 'W
ON Quadra Island

REGIONAL DISTRICT:
Comox Strathcona A

E.D.:
905

EA:
353 part

POPULATION (YR):

87 (71)

HOUSEHOLDS
22

TELEVISIONS
63%

RATIO MALE/FEMALE:
1.207

MIGRANCY:
42 %

LANGUAGE:

98.0 % E; 1.7 % F; 0 % Native. 0.3%

ETHNICITY

3.7 % Native

OFFICIAL LANGUAGE

93.5 % E; 0.7 % F; 5.8 % Both; 0 % Neither.

EDUCATION

2 % to Gr. 5; 27 % Gr. 5-8; 30 % Gr. 9-10; 27 % Gr. 11-13 14 % Gr. 13+

INCOME

Avg. Ind. \$ 3,186 ; Avg. Family \$ 1,354

LABOUR FORCE PARTICIPATION RATE

Male: 65% Female: 30%

INDUSTRY:

Forestry
Fishing

EMPLOYEES:

COMMUNITY SERVICES:

SPECIAL REQUIREMENTS:

EVALUATION

COMMUNITY:

HARDWICKE ISLAND

LOCATION: Lat. 50° 25' N; Long. 125° 55' W

REGIONAL DIST.: Comox Strathcona A

TELEPHONE: Yes No

Auto. exch.: yes no

Type: Capacity:

Toll Centre:

RADIO-TELEPHONE COVERAGE: yes no

UHF: PSRT Loc. Newcastle Ridge
Sayward

Rate Centre:

HF :

RADIO: Yes No

Service	Call Sign	Signal source	Program source	via	qual.

Service	Call Sign	Signal source	Program source	via	qual.

TELEVISION: yes no

Service	call sign	ch.	signal source	program source	via	qual.

Service	call sign	ch.	signal source	program source	via	qual.

CATV: yes no

Company:

License:

Rates: inst.

mo.

Subscribers:

OTHER FACILITIES:

PROPOSED FACILITIES:

COMMUNITY: HARDWICHE ISLAND	
LOCATION: Lat. 50 ° 25 'N; Long 125 ° 55 'W	REGIONAL DISTRICT: Comox Strathcona A
E.D.: 904	EA: 113 part
POPULATION (YR): 21 (71)	HOUSEHOLDS 6
	TELEVISIONS 63%
	RATIO MALE/FEMALE: 1.207
	MIGRANCY: 42 %
LANGUAGE: 98.0 % E; 1.7 % F; 0 % Native. 0.3%	ETHNICITY 3.7 % Native
OFFICIAL LANGUAGE 93.5 % E; 0.7 % F; 5.8 % Both; 0 % Neither.	
EDUCATION 2 % to Gr. 5; 27 % Gr. 5-8; 30 % Gr. 9-10; 27 % Gr. 11-13 14 % Gr. 13+	
INCOME Avg. Ind. \$ 3,186 ; Avg. Family \$ 1,354	LABOUR FORCE PARTICIPATION RATE Male: 65 % Female: 30 %
INDUSTRY: Forestry Fishing	EMPLOYEES:
COMMUNITY SERVICES:	
SPECIAL REQUIREMENTS:	

<u>EVALUATION</u>	<u>COMMUNITY:</u> HERIOT BAY LOCATION: Lat. 50° 07' N; Long 125° 13' W REGIONAL DIST.: Comox Strathcona A				
<u>TELEPHONE:</u> Yes <input checked="" type="checkbox"/> No <input type="checkbox"/> Auto. exch.: yes <input checked="" type="checkbox"/> no <input type="checkbox"/> Type: Capacity: Toll Centre: Quadra Island	<u>RADIO-TELEPHONE COVERAGE:</u> yes <input checked="" type="checkbox"/> no <input type="checkbox"/> UHF: PSRT Loc. Campbell River Rate Centre: Campbell River HF:				
<u>RADIO:</u> Yes <input checked="" type="checkbox"/> No <input type="checkbox"/>					
<u>Service</u> <u>Call Sign</u> <u>Signal source</u> <u>Program source</u> <u>via</u> <u>qual.</u>					
PR - E CBC-A Pr-E CBC-E Pr-E	CHQB CFWB CFCP CBU CKLG	Powell River Campbell River Courtney Vancouver Vancouver	Powell River	off air	
<u>TELEVISION:</u> yes <input checked="" type="checkbox"/> no <input type="checkbox"/>					
<u>Service</u> <u>call sign</u> <u>ch.</u> <u>signal source</u> <u>program source</u> <u>via</u> <u>qual.</u>					
CBS -A CTV	OFF AIR KVOS - TV CHAN TV 4	12 13	Bellingham Courtenay	Bellingham Vancouver	off air 1 HOP LPRT
<u>CATV:</u> yes <input type="checkbox"/> no <input checked="" type="checkbox"/>					
Company: License: Rates: inst. mo. Subscribers:					
<u>OTHER FACILITIES:</u>					
<u>PROPOSED FACILITIES:</u>					

COMMUNITY:

HERIOT BAY

LOCATION:

Lat. 50 ° 07 'N; Long 125 ° 13 'W

REGIONAL DISTRICT:
Comox Strathcona A

E.D.:
905

EA:
353, 354 part

POPULATION (YR): 187 (71)

HOUSEHOLDS
48

TELEVISIONS
63 %

RATIO MALE/FEMALE:
1.207

MIGRANCY:
42 %

LANGUAGE:

98.0 % E; 1.7 % F; 0 % Native. 0.3%

ETHNICITY

3.7 % Native

OFFICIAL LANGUAGE

93.5 % E; 0.7 % F; 5.8 % Both; 0 % Neither.

EDUCATION

2 % to Gr. 5; 27 % Gr. 5-8; 30 % Gr. 9-10; 27 % Gr. 11-13 14 % Gr. 13+

INCOME

Avg. Ind. \$ 3,186 ; Avg. Family \$ 1,354

LABOUR FORCE PARTICIPATION RATE

Male: 65 % Female: 30 %

INDUSTRY:

Forestry
Fishing

EMPLOYEES:

COMMUNITY SERVICES:

SPECIAL REQUIREMENTS:

EVALUATION

COMMUNITY:

MANSONS LANDING

LOCATION: Lat.50 °04' N; Long.124°59' W

REGIONAL DIST.: Comox Strathcona A

TELEPHONE: Yes No incl. in Cortez Island exchange
Auto. exch.: yes no
Type: Capacity:
Toll Centre: Cortez Island

RADIO-TELEPHONE COVERAGE: yes no
UHF: PSRT Loc. Campbell River
Rate Centre: Campbell River
HF :

RADIO: Yes No

Service	Call Sign	Signal source	Program source	via	qual.
PR - E	CHQB	Powell River	Powell River	off air	
CBC-A	CFWB	Campbell River			
Pr-E	CFCP	Courtney			
Pr-E	CKWX	Vancouver			
CBC-E	CBU	Vancouver			
Pr-E	CKLG	Vancouver			

TELEVISION: yes no

Service	call sign	ch.	signal source	program source	via	qual.
	<u>OFF AIR</u>					
CBC - E	CBUT - 1	9	Courtenay	Vancouver	1 HOP LPRT	
CBS - A	KVOS - TV	12	Bellingham	Bellingham	off air	
CTV	CHAN - TV	13	Courtenay	Vancouver	1 HOP LPRT	
	4					

CATV: yes no

Company: License:
Rates: inst. mo. Subscribers:

OTHER FACILITIES:

PROPOSED FACILITIES:

COMMUNITY: MANSONS LANDING	
LOCATION: Lat. 50 ° 04 'N;Long 124 ° 29 'W	REGIONAL DISTRICT: Comox Strathcona A
	E.D.: 905 EA: 352 part
POPULATION (YR): 116(71)	HOUSEHOLDS 30 TELEVISIONS 63%
	RATIO MALE/FEMALE: 1.207 MIGRANCY: 42 %
LANGUAGE: 98.0% E; 1.7 % F; 0 % Native.0.3%	ETHNICITY 3.7 % Native
OFFICIAL LANGUAGE 93.5 % E; 0.7 % F; 5.8 % Both; 0 % Neither.	
EDUCATION 2 % to Gr. 5; 27 % Gr. 5-8; 30 % Gr. 9-10; 27 %Gr. 11-13 14 %Gr.13+	
INCOME Avg. Ind. \$ 3,186 ; Avg. Family \$ 1,354	LABOUR FORCE PARTICIPATION RATE Male: 65 % Female: 30 %
INDUSTRY: Forestry Fishing	EMPLOYEES:
COMMUNITY SERVICES:	
SPECIAL REQUIREMENTS:	

EVALUATION

COMMUNITY: PORT NEVILLE

LOCATION: Lat. 50°29' N; Long. 126° 04' W

REGIONAL DIST: Comox Strathcona A

TELEPHONE: Yes No

Auto. exch.: yes no

Type: Capacity:

Toll Centre:

RADIO-TELEPHONE COVERAGE: yes no

UHF: PSRT Loc. Newcastle Ridge

Rate Centre: Sayward

HF :

RADIO: Yes No

Service | Call Sign | Signal source | Program source | via | qual.

Service	Call Sign	Signal source	Program source	via	qual.

TELEVISION: yes no

Service | call sign | ch. | signal source | program source | via | qual.

Service	call sign	ch.	signal source	program source	via	qual.

CATV: yes no

Company:

License:

Rates: inst.

mo.

Subscribers:

OTHER FACILITIES:

PROPOSED FACILITIES:

COMMUNITY:

PORT NEVILLE

LOCATION:

Lat. 50 ° 29 'N; Long 126 ° 04 'W

REGIONAL DISTRICT:

Comox Strathcona A

E.D.:

904

EA:

113 part

POPULATION (YR):

32 (71)

HOUSEHOLDS

12E

TELEVISIONS

63%

RATIO MALE/FEMALE:

1.207

MIGRANCY:

42 %

LANGUAGE:

98.0% E; 1.7 % F; 0 % Native. 0.3%

ETHNICITY

3.7 % Native

OFFICIAL LANGUAGE

93.5 % E; 0.7 % F; 5.8 % Both; 0 % Neither.

EDUCATION

2 % to Gr. 5; 0.7 % Gr. 5-8; 30 % Gr. 9-10; 27 %Gr. 11-13 14 %Gr.13+

INCOME

Avg. Ind. \$ 3,186 ; Avg. Family \$ 1,354

LABOUR FORCE PARTICIPATION RATE

Male: 65 % Female: 30 %

INDUSTRY:

Forestry
Fishing

EMPLOYEES:

COMMUNITY SERVICES:

SPECIAL REQUIREMENTS:

EVALUATION

COMMUNITY:

QUATHIASKI COVE

LOCATION: Lat. 50° 04' N; Long. 125° 12' W
 REGIONAL DIST.: Comox Strathcona A

TELEPHONE: Yes No

Auto. exch.: yes no

Type: Capacity:

Toll Centre: Quadra Island

RADIO-TELEPHONE COVERAGE: yes no

UHF: PSRT Loc. Campbell River
 Rate Centre: Campbell River

HF :

RADIO: Yes No

Service | Call Sign | Signal source | Program source | via | qual.

PR - E	CHQB	Powell River	Powell River	off air	
CBC-A	CFWB	Campbell River			
Pr-E	CFCP	Courtney			
CBC-E	CBU	Vancouver			
Pr-E	CKLG	Vancouver			

TELEVISION: yes no

Service | call sign | ch. | signal source | program source | via | qual.

	<u>OFF AIR</u>				
CBC - E	CBUT -8	3	Campbell River	Vancouver	2 HOP LPRT
CBC- E	CBUT - 1	9	Courtenay	Vancouver	1 HOP LPRT
CBS - A	KVOS - TV	12	Bellingham	Bellingham	off air
CTV	CHAN - TV	13	Courtenay	Vancouver	1 HOP LPRT
	- 4				

CATV: yes no

Company:

License:

Rates: inst.

mo.

Subscribers:

OTHER FACILITIES:

PROPOSED FACILITIES:

COMMUNITY: <p style="text-align: center;">QUATHIASKI COVE</p>	
LOCATION: Lat. 50 ° 04 'N; Long 125 ° 12 'W	REGIONAL DISTRICT: Comox Strathcona A
	E.D.: 905 EA: 353 part
POPULATION (YR): 168 (71)	HOUSEHOLDS 44 TELEVISIONS 63%
	RATIO MALE/FEMALE: 1.207 MIGRANCY: 42 %
LANGUAGE: 98.0 % E; 1.7 % F; 0 % Native. 0.3%	ETHNICITY 3.7 % Native
OFFICIAL LANGUAGE 93.5 % E; 0.7 % F; 5.8 % Both; 0 % Neither.	
EDUCATION 2 % to Gr. 5; 27 % Gr. 5-8; 30 % Gr. 9-10; 27 % Gr. 11-13 14 % Gr. 13+	
INCOME Avg. Ind. \$ 3,186; Avg. Family \$ 1,354	LABOUR FORCE PARTICIPATION RATE Male: 65% Female 30 %
INDUSTRY: Forestry Fishing	EMPLOYEES:
COMMUNITY SERVICES:	
SPECIAL REQUIREMENTS:	

EVALUATION

COMMUNITY:

SMELT BAY

LOCATION: Lat.: 50° 05' N; Long. 124° 08' W

REGIONAL DIST.: Comox Strathcona

TELEPHONE: Yes No *incl. in*
Auto. exch.: yes no *Cortez Is. exch.*
Type: Capacity:
Toll Centre: *Cortez Is.*

RADIO-TELEPHONE COVERAGE: yes no
UHF: PSRT Loc. Campbell River
Rate Centre: Campbell River
HF :

RADIO: Yes No

Service	Call Sign	Signal source	Program source	via	qual.
CBC-A	CFWB	Campbell River			

TELEVISION: yes no

Service	call sign	ch.	signal source	program source	via	qual.
CTV	OFF AIR CHAN - TV 4	13	Courtenay	Vancouver	1 HOP LPRT	

CATV: yes no

Company:

License:

Rates: inst.

mo.

Subscribers:

OTHER FACILITIES:

PROPOSED FACILITIES:

COMMUNITY: SMELT BAY	
LOCATION: Lat. 50° 03' N; Long 124° 58' W	REGIONAL DISTRICT: Comox Strathcona A
	E.D.: 905 EA: 352 part
POPULATION (YR): 36 (71)	HOUSEHOLDS 9
	TELEVISIONS 63%
	RATIO MALE/FEMALE: 1.207
	MIGRANCY: 42 %
LANGUAGE: 98.0 % E; 1.7 % F; 0 % Native. 0.3%	ETHNICITY 3.7 % Native
OFFICIAL LANGUAGE 93.5 % E; 0.7 % F; 5.8 % Both; 0 % Neither.	
EDUCATION 2 % to Gr. 5; 27 % Gr. 5-8; 30 % Gr. 9-10; 27 % Gr. 11-13 14 % Gr. 13+	
INCOME Avg. Ind. \$; Avg. Family \$	LABOUR FORCE PARTICIPATION RATE Male: % Female: %
INDUSTRY: Forestry Fishing	EMPLOYEES:
COMMUNITY SERVICES:	
SPECIAL REQUIREMENTS:	

EVALUATION

COMMUNITY:

SQUIRREL COVE

LOCATION: Lat. 50° 07' N; Long. 124° 54' W

REGIONAL DIST.:
Comox Strathcona A

TELEPHONE: Yes No Incl in Cortez

Auto. exch.: yes no Island exchange

Type: Capacity:

Toll Centre: Cortez Island

RADIO-TELEPHONE COVERAGE: yes no

UHF: PSRT Loc. Campbell River

Rate Centre: Campbell River

HF :

RADIO: Yes No

Service | Call Sign | Signal source | Program source | via | qual.

Service	Call Sign	Signal source	Program source	via	qual.
PR - E	CHQB	Powell River	Powell River	off air	
CBC-A	CFWB	Campbell River			
Pr-E	CFCP	Courtney			
CBC-E	CBU	Vancouver			
Pr-E	CKLG	"			

TELEVISION: yes no

Service | call sign | ch. | signal source | program source | via | qual.

Service	call sign	ch.	signal source	program source	via	qual.
	OFF AIR					
CBS - A	KVOS - TV	12	Bellingham	Bellingham	off air	
CTV	CHAN-TV-4	13	Courtenay	Vancouver	1 HOP LPRT	

CATV: yes no

Company:

License:

Rates: inst.

mo.

Subscribers:

OTHER FACILITIES:

PROPOSED FACILITIES:

COMMUNITY: SQUIRREL COVE	
LOCATION: Lat. 50 ° 07 'N; Long 124 ° 54 'W	REGIONAL DISTRICT: Comox Strathcona A
	E.D.: 905 EA: 352 part
POPULATION (YR): 35 (71)	HOUSEHOLDS 9
	TELEVISIONS 63%
	RATIO MALE/FEMALE: 1.207
	MIGRANCY: 42 %
LANGUAGE: 98.0% E; 1.7 % F; 0 % Native. 0.3%	ETHNICITY 3.7 % Native
OFFICIAL LANGUAGE 93.5 % E; 0.7 % F; 5.8 % Both; 0 % Neither.	
EDUCATION 2 % to Gr. 5; 27 % Gr. 5-8; 30 % Gr. 9-10; 27 %Gr. 11-13 14 %Gr.13+	
INCOME Avg. Ind. \$ 3,186 ; Avg. Family \$1,354	LABOUR FORCE PARTICIPATION RATE Male:65 % Female: 30%
INDUSTRY: Forestry Fishing	EMPLOYEES:
COMMUNITY SERVICES:	
SPECIAL REQUIREMENTS:	

EVALUATION

COMMUNITY: STUART ISLAND

LOCATION: Lat. 50 ° 22' N; Long 125 ° 08 ' W
REGIONAL DIST.: Comox Strathcona A

TELEPHONE: Yes No
Auto. exch.: yes no
Type: Capacity:
Toll Centre:

RADIO-TELEPHONE COVERAGE: yes no
UHF: PSRT Loc.
Rate Centre:
HF :

RADIO: Yes No

Service : Call Sign Signal source Program source via qual.

Service	Call Sign	Signal source	Program source	via	qual.

TELEVISION: yes no

Service call sign ch. signal source program source via qual.

Service	call sign	ch.	signal source	program source	via	qual.
CTV	OFF AIR CHAN-TV-4	13	Courtenay	Vancouver	1 HOP LPRT	

CATV: yes no

Company: License:

Rates: inst. mo. Subscribers:

OTHER FACILITIES:

PROPOSED FACILITIES:

COMMUNITY: STUART ISLAND	
LOCATION: Lat. 50 ° 22 'N; Long 125 ° 08 'W	REGIONAL DISTRICT: Comox Strathcona A
	E.D.: 904 EA: 112 part
POPULATION (YR): 40 (71)	HOUSEHOLDS TELEVISIONS 63%
	RATIO MALE/FEMALE: 1.207 MIGRANCY: 42 %
LANGUAGE: 98.0 % E; 1.7 % F; 0 % Native. 0.3%	ETHNICITY 3.7 % Native
OFFICIAL LANGUAGE 93.5 % E; 0.7 % F; 5.8 % Both; 0 % Neither.	
EDUCATION 2 % to Gr. 5; 27 % Gr. 5-8; 30 % Gr. 9-10; 27 % Gr. 11-13 14 % Gr. 13+	
INCOME Avg. Ind. \$ 3,186 ; Avg. Family \$ 1,354	LABOUR FORCE PARTICIPATION RATE Male: 65 % Female: 30 %
INDUSTRY: Forestry Fishing	EMPLOYEES:
COMMUNITY SERVICES:	
SPECIAL REQUIREMENTS:	

EVALUATION

COMMUNITY:

WHALETOWN

LOCATION: Lat. 50 ° 06 N; Long. 125 ° 04 ' W

REGIONAL DIST.: Comox Strathcona A

TELEPHONE: Yes No incl. in
Auto. exch.: yes no Cortez
Type: Capacity: exch.
Toll Centre: Cortez Island

RADIO-TELEPHONE COVERAGE: yes no
UHF: PSRT Loc. Campbell River
Rate Centre: Campbell River
HF :

RADIO: Yes No

Service	Call Sign	Signal source	Program source	via	qual.
PR - E	CHQM	Powell River	Powell River	off air	
CBC-A	CFWB	Campbell River			
Pr-E	CFCP	Courtney			
Pr-e	CKWX	Vancouver			
CBC-E	CBU	"			
Pr-E	CKLG	"			

TELEVISION: yes no

Service	call sign	ch.	signal source	program source	via	qual.
	<u>OFF AIR</u>					
CBC -E	CBUT - 8	3	Campbell River	Vancouver	2 HOP LPRT	
CBC- E	CBUT - 1	9	Courtenay	Vancouver	1 HOP LPRT	
CTV	CHAN -	13	Courtenay	Vancouver	1 HOP LPRT	
	TV 4					

CATV: yes no

Company:

License:

Rates: inst.

mo.

Subscribers:

OTHER FACILITIES:

PROPOSED FACILITIES:

COMMUNITY: WHALETOWN	
LOCATION: Lat. 50 ° 06 'N; Long 125 ° 04' W	REGIONAL DISTRICT: Comox-Strathcona A
	E.D.: 905 EA: 352 Part
POPULATION (YR): 66 (71)	HOUSEHOLDS 17 TELEVISIONS 63%
	RATIO MALE/FEMALE: 1.207 MIGRANCY: 42 %
LANGUAGE: 98 % E; 1.7 % F; 0 % Native. 0.3%	ETHNICITY 3.7 % Native
OFFICIAL LANGUAGE 93.5 % E; 0.7 % F; 5.8 % Both; 0 % Neither.	
EDUCATION 2 % to Gr. 5; 27 % Gr. 5-8; 30 % Gr. 9-10; 27 % Gr. 11-13 14 % Gr. 13+	
INCOME Avg. Ind. \$ 3,186; Avg. Family \$ 1,354	LABOUR FORCE PARTICIPATION RATE Male: 65 % Female: 30 %
INDUSTRY: Forestry Fishing	EMPLOYEES:
COMMUNITY SERVICES:	
SPECIAL REQUIREMENTS:	

EVALUATION

COMMUNITY:
AMAI INLET
LOCATION: Lat. ° ' N; Long. ° ' W
REGIONAL DIST.: Comox Strathcona B

TELEPHONE: Yes No
Auto. exch.: yes no
Type: Capacity:
Toll Centre:

RADIO-TELEPHONE COVERAGE: yes no
UHF: PSRT Loc.
Rate Centre:
HF :

RADIO: Yes No

Service	Call Sign	Signal source	Program source	via	qual.

TELEVISION: yes no

Service	call sign	ch.	signal source	program source	via	qual.

CATV: yes no
Company: License:
Rates: inst. mo. Subscribers:

OTHER FACILITIES:

PROPOSED FACILITIES:

COMMUNITY:

AMAI INLET

LOCATION:

Lat. ° 'N; Long ° 'W

REGIONAL DISTRICT:
Comox Strathcona B

E.D.:

905

EA:

453 part

POPULATION (YR):

42 (71)

HOUSEHOLDS

12

TELEVISIONS

88%

RATIO MALE/FEMALE:

1.091

MIGRANCY:

36.7

%

LANGUAGE:

97.6 % E; 0 % F; 0 % Native. 2.1%

ETHNICITY

1.4 % Native

OFFICIAL LANGUAGE

94.4 % E; 0 % F; 5.4 % Both; 0.1 % Neither.

EDUCATION

2 % to Gr. 5; 22 % Gr. 5-8; 29 % Gr. 9-10; 33 % Gr. 11-13 14 % Gr. 13+

INCOME

Avg. Ind. \$ 4,236 ; Avg. Family \$ 9,318

LABOUR FORCE PARTICIPATION RATE

Male: 85 % Female: 33 %

INDUSTRY:

Forestry

EMPLOYEES:

COMMUNITY SERVICES:

SPECIAL REQUIREMENTS:

EVALUATION

COMMUNITY:
EPERANZA
LOCATION: Lat. 49° 53' N; Long 128° 44' W
REGIONAL DIST.:
Comox Strathcona B

TELEPHONE: Yes No
Auto. exch.: yes no
Type: Capacity:
Toll Centre:

RADIO-TELEPHONE COVERAGE: yes no
UHF: PSRT Loc.
Rate Centre:
HF : Raven

RADIO: Yes No
Service : Call. Sign Signal source Program source via qual.

Service	Call. Sign	Signal source	Program source	via	qual.

TELEVISION: yes no
Service call sign ch. signal source program source via qual.

Service	call sign	ch.	signal source	program source	via	qual.

CATV: yes no
Company: License:
Rates: inst. mo. Subscribers:

OTHER FACILITIES:

PROPOSED FACILITIES:

COMMUNITY: <p style="text-align: center;">ESPERANZA</p>		
LOCATION: Lat. 49 ° 53 'N; Long 128 ° 44 'W	REGIONAL DISTRICT: Comox Strathcona B	
	E.D.: 905	EA: 452 part
POPULATION (YR): 45 (71)	HOUSEHOLDS 13	TELEVISIONS 88%
	RATIO MALE/FEMALE: 1.091	MIGRANCY: 36.7 %
LANGUAGE: 97.6 % E; 0.3 % F; 0 % Native. 2.1%		ETHNICITY 1.4 % Native
OFFICIAL LANGUAGE 94.4 % E; 0 % F; 5.4 % Both; 0.1 % Neither.		
EDUCATION 2 % to Gr. 5; 22 % Gr. 5-8; 29 % Gr. 9-10; 33 % Gr. 11-13 14 % Gr. 13+		
INCOME Avg. Ind. \$ 4,236 ; Avg. Family \$ 9,318		LABOUR FORCE PARTICIPATION RATE Male: 85 % Female: 33 %
INDUSTRY: Forestry	EMPLOYEES:	
COMMUNITY SERVICES:		
SPECIAL REQUIREMENTS:		

EVALUATION

COMMUNITY:

KYUQUOT

LOCATION: Lat 50 ° 02 ' N; Long 127 ° 23 ' W

REGIONAL DIST.: Comox Strathcona B

TELEPHONE: Yes No

RADIO-TELEPHONE COVERAGE: yes no

Auto. exch.: yes no

UHF: PSRT Loc.

Type: Capacity:

Rate Centre:

Toll Centre:

HF : Raven

RADIO: Yes No

Service	Call Sign	Signal source	Program source	via	qual.

TELEVISION: yes no

Service	call sign	ch.	signal source	program source	via	qual.

CATV: yes no

Company:

License:

Rates: inst.

mo.

Subscribers:

OTHER FACILITIES:

PROPOSED FACILITIES:

COMMUNITY:

KYUQUOT

LOCATION:

Lat. 50 ° 02 'N; Long 127 ° 23 'W

REGIONAL DISTRICT:

Comox Strathcona B

E.D.:

905

EA:

453 part

POPULATION (YR):

HOUSEHOLDS

17

TELEVISIONS

88%

RATIO MALE/FEMALE:

1.091

MIGRANCY:

36.7% %

LANGUAGE:

97.6% E; 0.3% F; 0% Native. 2.1%

ETHNICITY

36.7% Native

OFFICIAL LANGUAGE

94.4% E; 0% F; 5.4% Both; 0.1% Neither.

EDUCATION

2% to Gr. 5; 22% Gr. 5-8; 29% Gr. 9-10; 33% Gr. 11-13 14% Gr. 13+

INCOME

Avg. Ind. \$ 4,236 ; Avg. Family \$ 9,318

LABOUR FORCE PARTICIPATION RATE

Male: 85% Female: 33%

INDUSTRY:

Forestry

EMPLOYEES:

COMMUNITY SERVICES:

SPECIAL REQUIREMENTS:

EVALUATION

COMMUNITY:

OYSTER RIVER

LOCATION: Lat. 49 ° 52 N; Long. 125 ° 08 ' W

REGIONAL DIST.: Comox Strathcona B

TELEPHONE: Yes No D

Auto. exch.: yes no CDO
715

Type: Capacity: 715

Toll Centre: Oyster Bay

RADIO-TELEPHONE COVERAGE: yes no

UHF: PSRT Loc. Merville

Rate Centre: Courtenay

HF :

RADIO: Yes No

Service | Call Sign | Signal source | Program source | via | qual.

PR - E	CHQB	Powell River	Powell River	off air	
Pr-E	CFCP	Courtney			
CBC-A	CFWB	Campbell River			
CBC-E	CBU	Vancouver			
Pr-E	CFUN	"			
Pr-E	CKLG	"			
Pr-E	CKWN	New Westminster			

TELEVISION: yes no

Service | call sign | ch. | signal source | program source | via | qual.

	<u>OFF AIR</u>					
CBC - E	CBUT - 1	9	Courtenay	Vancouver	1 HOP LPRT	
CBS - A	KVOS - TV	12	Bellingham	Bellingham	off air	
CTV	CHAN-TV-4	13	Courtenay	Vancouver	1 HOP LPRT	

CATV: yes no

Company:

License:

Rates: inst.

mo.

Subscribers:

OTHER FACILITIES:

PROPOSED FACILITIES:

COMMUNITY: OYSTER RIVER	
LOCATION: Lat. 49 ° 52 'N; Long 125 ° 08 'W	REGIONAL DISTRICT: Comox Strathcona B
	E.D.: 905 EA: 311 part
POPULATION (YR): 112 (71)	HOUSEHOLDS 30 TELEVISIONS 88%
	RATIO MALE/FEMALE: 1.091 MIGRANCY: 37.6 %
LANGUAGE: 97.6% E; 0.3 % F; 0 % Native. 2.1%	ETHNICITY 1.4 % Native
OFFICIAL LANGUAGE 94.4 % E; 0 % F; 5.4 % Both; 0.1 % Neither.	
EDUCATION 2 % to Gr. 5; 22 % Gr. 5-8; 29 % Gr. 9-10; 33 % Gr. 11-13 14%Gr.13+	
INCOME Avg. Ind. \$ 4,236 ; Avg. Family \$ 9,318	LABOUR FORCE PARTICIPATION RATE Male: 85 % Female: 33 %
INDUSTRY: Forestry Manuf.	EMPLOYEES:
COMMUNITY SERVICES:	
SPECIAL REQUIREMENTS:	

EVALUATION

COMMUNITY:

SAYWARD incl.
KELSEY BAY

LOCATION: Lat. 50 ° 23' N; Long 125 ° 57' W

REGIONAL DIST.: Comox Strathcona B

TELEPHONE: Yes No D
Auto. exch.: yes no ADO
Type: Capacity: 474
Toll Centre: Sayward

RADIO-TELEPHONE COVERAGE: yes no
UHF: PSRT Loc. Newcastle Ridge
Rate Centre: Sayward
HF:

RADIO: Yes No

Service	Call Sign	Signal source	Program source	via	qual.
CBC - E	CBKU	Sayward	Vancouver	LPRT	

TELEVISION: yes no

Service	call sign	ch.	signal source	program source	via	qual.
CBC - E	OFF AIR CBUT - 10	4	Sayward	Vancouver	3 HOP LPRT	
CBS - A	<u>CABLE</u> KVOS - TV	2	Bellingham	Bellingham	off air	4.6
CTV	CHAN-TV-4	4	Courtenay	Vancouver	1 HOP LPRT	2.6
CBC-AFF	CHEK-TV	6	Victoria	Victoria	off air	5.0
CBC - E	CBUT - 10		Sayward	Vancouver	3 HOP LPRT	

CATV: yes no

Company: Kelsey CABLE LTD

License: 1979

Rates: inst. \$50 mo. \$6.00 Subscribers: 100

OTHER FACILITIES:

PROPOSED FACILITIES:

COMMUNITY:

SAYWARD INC. KELSEY BAY

LOCATION:

Lat. 50 ° 23 'N; Long 125 ° 57 'W

REGIONAL DISTRICT:
Comox Strathcona B

E.D.:
905

EA:
402 & 403 all

POPULATION (YR):

807 (71)

HOUSEHOLDS
209

TELEVISIONS
88%

RATIO MALE/FEMALE:
1.091

MIGRANCY:
37.6 %

LANGUAGE:

97.6 % E; 0.3 % F; 0 % Native. 2.1%

ETHNICITY

1.4 % Native

OFFICIAL LANGUAGE

94.4 % E; 0 % F; 5.4 % Both; 0.1 % Neither.

EDUCATION

2 % to Gr. 5; 22 % Gr. 5-8; 29 % Gr. 9-10; 33 % Gr. 11-13 14 % Gr. 13+

INCOME

Avg. Ind. \$4,236 ; Avg. Family \$9,318

LABOUR FORCE PARTICIPATION RATE

Male: 85 % Female: 33 %

INDUSTRY:

EMPLOYEES:

Forestry
Manuf.

COMMUNITY SERVICES:

SPECIAL REQUIREMENTS:

EVALUATION

COMMUNITY:

TAHSIS

LOCATION: Lat 49 ° 56' N; Long 126 ° 40 ' W

REGIONAL DIST.: Comox Strathcona B

TELEPHONE: Yes No
 Auto. exch.: yes no
 Type: Capacity: 612
 Toll Centre: Tahsis

RADIO-TELEPHONE COVERAGE: yes no
 UHF: PSRT Loc.
 Rate Centre:
 HF :

RADIO: Yes No

Service	Call Sign	Signal source	Program source	via	qual.
CBC - E	CBXP	Tahsis	Vancouver CBU	LPRT	

TELEVISION: yes no

Service	call sign	ch.	signal source	program source	via	qual.
CBC AFF	CFNV TV 12	3	NIMPKISH	Victoria CHEK TV	3 HOP CPRT	
CBC AFF CTV CBS A	<u>CABLE</u> CHEK TV CHAN TV KVOS TV		Victoria Vancouver Bellingham	Victoria Vancouver Bellingham	Microwave Microwave Microwave/LPRT	

CATV: yes no

Company: Telesis Development Ltd License:

Rates: inst. \$50 mo. \$7 Subscribers: 350

OTHER FACILITIES:

PROPOSED FACILITIES:

COMMUNITY: TAHSIS	
LOCATION: Lat. 49 ° 56 'N; Long 126 ° 40 'W	REGIONAL DISTRICT: Comox Strathcona B
	E.D.: 905 EA: 454 & 455 & 456
POPULATION (YR): 1,465 (71)	HOUSEHOLDS 310 TELEVISIONS 76%
	RATIO MALE/FEMALE: 1.548 MIGRANCY: 66 %
LANGUAGE: 86.8 % E; 1.4 % F; 0 % Native. 11.8%	ETHNICITY 2.7 % Native
OFFICIAL LANGUAGE 85.9 % E; 0.4 % F; 10.5 % Both; 3.2 % Neither.	
EDUCATION 8 % to Gr. 5; 20 % Gr. 5-8; 23 % Gr. 9-10; 38 % Gr. 11-13 16 % Gr. 13+	
INCOME Avg. Ind. \$ 5,367 ; Avg. Family \$ 11,306	LABOUR FORCE PARTICIPATION RATE Male: 96 % Female: 34 %
INDUSTRY: Forestry Manuf. Transp., Util., & Comm. Services	EMPLOYEES: 30 500 35 90
COMMUNITY SERVICES:	
SPECIAL REQUIREMENTS:	

EVALUATION

COMMUNITY:

VILLAGE ISLAND

LOCATION: Lat. 50°01' N; Long. 127° 24' W

REGIONAL DIST.: Comox Strathcona B

TELEPHONE: Yes No

Auto. exch.: yes no

Type: Capacity:

Toll Centre:

RADIO-TELEPHONE COVERAGE: yes no

UHF: PSRT Loc.

Rate Centre:

HF :

RADIO: Yes No

Service	Call Sign	Signal source	Program source	via	qual.

Service	Call Sign	Signal source	Program source	via	qual.

TELEVISION: yes no

Service	call sign	ch.	signal source	program source	via	qual.

Service	call sign	ch.	signal source	program source	via	qual.

CATV: yes no

Company:

License:

Rates: inst.

mo.

Subscribers:

OTHER FACILITIES:

PROPOSED FACILITIES:

COMMUNITY: VILLAGE ISLAND (ATKIS) RESERVE	
LOCATION: Lat. 50 ° 01 'N; Long 127 ° 24 'W	REGIONAL DISTRICT: Comox Strathcona B
	E.D.: 905 EA: 461 all
POPULATION (YR): 89 (71)	HOUSEHOLDS 15 TELEVISIONS 53%
	RATIO MALE/FEMALE: 1.012 MIGRANCY: 21.8 %
LANGUAGE: 86.2 % E; 0 % F; 13.8 % Native. 0	ETHNICITY 89 % Native
OFFICIAL LANGUAGE 97.1 % E; 0 % F; 2.9 % Both; 4 % Neither.	
EDUCATION 20 % to Gr. 5; 45 % Gr. 5-8; 24 % Gr. 9-10; 10 % Gr. 11-13 2 % Gr. 13+	
INCOME Avg. Ind. \$ 2,718 ; Avg. Family \$ 6,999	LABOUR FORCE PARTICIPATION RATE Male: 49 % Female: 20 %
INDUSTRY: Forestry Fishing	EMPLOYEES:
COMMUNITY SERVICES:	
SPECIAL REQUIREMENTS:	

EVALUATION

COMMUNITY:

YUQUOT RESERVE

LOCATION: Lat. 49° 36' N; Long. 126° 37' W

REGIONAL DIST.: Comox Strathcona B

TELEPHONE: Yes No

Auto. exch.: yes no

Type: Capacity:

Toll Centre:

RADIO-TELEPHONE COVERAGE: yes no

UHF: PSRT Loc.

Rate Centre:

HF :

RADIO: Yes No

Service	Call Sign	Signal source	Program source	via	qual.

TELEVISION: yes no

Service	call sign	ch.	signal source	program source	via	qual.

CATV: yes no

Company:

License:

Rates: inst.

mo.

Subscribers:

OTHER FACILITIES:

PROPOSED FACILITIES:

COMMUNITY: YUQUOT RESERVE	
LOCATION: Lat. 49 ° 36 'N; Long 126 ° 37 'W	REGIONAL DISTRICT: Comox Strathcona B
	E.D.: 905 EA: 457 all
POPULATION (YR): 31 (71)	HOUSEHOLDS 7
	TELEVISIONS 53%
	RATIO MALE/FEMALE: 1.012
	MIGRANCY: 21.8 %
LANGUAGE: 86.2 % E; 0 % F; 13.8 % Native. 0%	ETHNICITY 89 % Native
OFFICIAL LANGUAGE 97.1 % E; 0 % F; 2.9 % Both; 0.4 % Neither.	
EDUCATION 20 % to Gr. 5; 45 % Gr. 5-8; 24 % Gr. 9-10; 10 % Gr. 11-13 2 % Gr. 13+	
INCOME Avg. Ind. \$ 2,718 ; Avg. Family \$ 6,999	LABOUR FORCE PARTICIPATION RATE Male: 49 % Female: 20 %
INDUSTRY: Forestry Fishing	EMPLOYEES:
COMMUNITY SERVICES:	
SPECIAL REQUIREMENTS:	

EVALUATION

COMMUNITY:

ZEBALLOS

LOCATION: Lat. 49° 59' N; Long 126° 40' W

REGIONAL DIST.: Comox Strathcona B

TELEPHONE: Yes No

RADIO-TELEPHONE COVERAGE: yes no

Auto. exch.: yes no

UHF: PSRT Loc.

Type: Capacity:

Rate Centre:

Toll Centre: Reballos

HF :

RADIO: Yes No

Service	Call Sign	Signal source	Program source	via	qual.

TELEVISION: yes no

Service	call sign	ch.	signal source	program source	via	qual.

CATV: yes no

Company:

License:

Rates: inst.

mo.

Subscribers:

OTHER FACILITIES:

PROPOSED FACILITIES:

COMMUNITY: ZEBALLOS		
LOCATION: Lat. 49 ° 59 'N; Long 126 ° 40 'W	REGIONAL DISTRICT: Comox Strathcona B	
	E.D.: 905	EA: 456 all
POPULATION (YR): 186 (71)	HOUSEHOLDS 60	TELEVISIONS 88%
	RATIO MALE/FEMALE: 1.091	MIGRANCY: 37.6 %
LANGUAGE: 97.6 % E; 0.3% % F; 0 % Native. 2.1%		ETHNICITY 1.4 % Native
OFFICIAL LANGUAGE 94.4 % E; 0 % F; 5.4 % Both; 0.1 % Neither.		
EDUCATION 2 % to Gr. 5; 22 % Gr. 5-8; 29 % Gr. 9-10; 33 %Gr. 11-13 14%Gr.13+		
INCOME Avg. Ind. \$ 4,236 ; Avg. Family \$ 9,318		LABOUR FORCE PARTICIPATION RATE Male: 85 % Female: 33 %
INDUSTRY: Forestry Manuf.	EMPLOYEES:	
COMMUNITY SERVICES:		
SPECIAL REQUIREMENTS:		

EVALUATION

COMMUNITY:

BLACK CREEK

LOCATION: Lat. 49°50' N; Long. 125° 08' W

REGIONAL DIST: Comox Strathcona C

TELEPHONE: Yes No incl in Oyster Bay exch.
Auto. exch.: yes no
Type: Capacity:
Toll Centre: Oyster Bay

RADIO-TELEPHONE COVERAGE: yes no
UHF: PSRT Loc. Merville
Rate Centre: Courtney
HF :

RADIO: Yes No

Service	Call Sign	Signal source	Program source	via	qual.
Pr-E	CKWX	Vancouver			
Pr-E	CFCP	Courtney			
PR - E	CHQB	Powell River	Powell River	off Air	
CBC-E	CBU	Vancouver			
Pr-E	CFUN	"			
Pr-E	CKLG	"			
Pr-E	GKNW	New Westminster			

TELEVISION: yes no

Service	call sign	ch.	signal source	program source	via	qual.
	<u>OFF AIR</u>					
CBC - E	CBUT - 1	9	Courtenay	Vancouver	1 HOP LPRT	
CBS - A	KVOS - TV	12	Bellingham	Bellingham	off air	
CTV	CHAN TV 4	13	Courtenay	Vancouver	1 HOP LPRT	

CATV: yes no

Company: License:
Rates: inst. mo. Subscribers:

OTHER FACILITIES:

PROPOSED FACILITIES:

COMMUNITY:

BLACK CREEK

LOCATION:

Lat. 49 ° 50 'N; Long 125 ° 08'W

REGIONAL DISTRICT:
Comox Strathcona C

E.D.:

905

EA:

266 part

POPULATION (YR):

122 (71)

HOUSEHOLDS

TELEVISIONS
92.6%

RATIO MALE/FEMALE:

1.077

MIGRANCY:

44.8 %

LANGUAGE:

96.8 % E; 0.7 % F; 0 % Native. 2.5

ETHNICITY

0.9 % Native

OFFICIAL LANGUAGE

94.5 % E; 0 % F; 5.2 % Both; 0.2 % Neither.

EDUCATION

3 % to Gr. 5; 21 % Gr. 5-8; 28 % Gr. 9-10; 32 % Gr. 11-13 17%Gr.13+

INCOME

Avg. Ind. \$ 3,568 ; Avg. Family \$ 8,520

LABOUR FORCE PARTICIPATION RATE

Male: 78 % Female: 36 %

INDUSTRY:

Forestry
Manuf.
Services
Defense & Public Admin.

EMPLOYEES:

COMMUNITY SERVICES:

SPECIAL REQUIREMENTS:

EVALUATION

COMMUNITY:
 COMOX
 LOCATION: Lat. 49 °41' N; Long. 124 °55' W
 REGIONAL DIST.: Comox Strathcona

TELEPHONE: Yes No
 Auto. exch.: yes no
 Type: Capacity:
 Toll Centre: Comox

RADIO-TELEPHONE COVERAGE: yes no
 UHF: PSRT Loc. Merville
 Rate Centre: Courtenay
 HF: Raven

RADIO: Yes No

Service	Call Sign	Signal source	Program source	via	qual.
Pr-E	CFCP	Courtenay			
PR-E	CHQB	Powell River	Powell River	Off Air	
Pr-E	CHUB	Nanaimo			
Pr-E	CKWX	Vancouver			
Pr-E	CHPQ	Parksville			
CBC-E	CBU	Vancouver			
Pr-E	CJVB	"			
Pr-E	CFUN	"			
Pr-E	CKLG	"			

TELEVISION: yes no

Service	call sign	ch.	signal source	program source	via	qual.
	<u>OFF AIR</u>					
CTV	CHAN-TV-4	13	Courtenay	Vancouver	1 HOP LPRT	
CBC-E	CBUT	2	Vancouver	Vancouver	Off Air	2.0
CBC-AFF	CHEK-TV	6	Victoria	Victoria	Off Air	5.0
CTV	CHAN-TV	8	Vancouver	Vancouver	Off Air	4.5
CBS-A	KVOS-TV	12	Bellingham	Bellingham	Off Air	
	<u>CABLE</u>					
CBC-E	CBUT-1	2	Courtenay	Vancouver	1 HOP LPRT	2.3
		3	closed circuit		cable	3.0
ABC	KOMO-TV	4	Seattle	Seattle	Off Air	2.3
NBC	KING-TV	5	Seattle	Seattle	Off Air	3.0
CBC-A	CHEK-TV	6	Victoria	Victoria	Off Air	2.7
CBS	KIRO-TV	7	Seattle	Seattle	Off Air	2.0
CTV	CHAN-TV	8	Vancouver	Vancouver	Off Air	2.0
CBS-A	KVOS-TV	12	Bellingham	Bellingham	Off Air	

CATV: yes no
 Company: C-C TV Ltd License:
 Rates: inst. \$40 mo. \$5 Subscribers: 5,895

OTHER FACILITIES:
 Pr-E CKNW New Westminster

PROPOSED FACILITIES:

COMMUNITY: COMOX		
LOCATION: Lat. 49 ° 41 'N; Long 124 ° 55 'W	REGIONAL DISTRICT: Comox Strathcona C	
	E.D.: 905	EA: 201, 202, 204, 205 219 to 227 & 264
POPULATION (YR): 4,045 (71)	HOUSEHOLDS 1025	TELEVISIONS 99%
	RATIO MALE/FEMALE: 0.998	MIGRANCY: 63 %
LANGUAGE: 97.8 % E; 0.6 % F; 0.1 % Native. 1.6%		ETHNICITY 10 % Native
OFFICIAL LANGUAGE 92.9 % E; 0 % F; 6.9 % Both; 0.2 % Neither.		
EDUCATION 0 % to Gr. 5; 9 % Gr. 5-8; 28 % Gr. 9-10; 38 % Gr. 11-13 25 % Gr. 13+		
INCOME Avg. Ind. \$ 4,416 ; Avg. Family \$ 10,898		LABOUR FORCE PARTICIPATION RATE Male: ⁸² % Female: ³⁵ %
INDUSTRY:	EMPLOYEES:	
Forestry	25	
Manuf.	25	
Constr.	40	
Transp. Util & Commun	75	
Services	325	
Public Admin & Defense	485	
COMMUNITY SERVICES:		
SPECIAL REQUIREMENTS:		

EVALUATION

COMMUNITY:

COURTENAY

LOCATION: Lat. 49 °41' N; Long. 125 ° 00' W

REGIONAL DIST.: Comox Strathcona C

TELEPHONE: Yes No
 Auto. exch.: yes no
 Type: Capacity: 10,711
 Toll Centre: Courtenay

RADIO-TELEPHONE COVERAGE: yes no
 UHF: PSRT Loc. Merville
 Rate Centre: Courtenay
 HF :

RADIO: Yes No

Service	Call Sign	Signal source	Program source	via	qual.
Pr-E	CHUB	Nanaimo			
Pr-E	CFCP	Courtenay			
PR-E	CHQB	Powell River	Powell River	Off Air	
Pr-E	CKWX	Vancouver			
CBC-E	CBU	"			
Pr-E	CJVB	"			
Pr-E	CFUN	"			
Pr-E	CKLG	"			
Pr-E	CKNW	New Westminster			

TELEVISION: yes no

Service	call sign	ch.	signal source	program source	via	qual.
	<u>OFF AIR</u>					
CTV	CHAN-TV-4	13	Courtenay	Vancouver	1 HOP LPRT	
CBE-E	CBUT-1	9	Courtenay	Vancouver	1 HOP LPRT	
	<u>CABLE</u>					
CBC-E	CBUT-1	2	Courtenay	Vancouver	1 HOP LPRT	2.0
		3	closed circuit			2.2
ABC	KOMO-TV	4	Seattle	Seattle	Off Air	2.6
NBC	KING-TV	5	Seattle	Seattle	Off Air	3.0
CBC-A	CHEK-TV	6	Victoria	Victoria	Off Air	2.8
CBC	KIRO-TV	7	Seattle	Seattle	Off Air	2.8
CTV	CHAN-TV	8	Vancouver	Vancouver	Off Air	3.0
CBS-A	KVOS-TV	12	Bellingham	Bellingham	Off Air	2.4

CATV: yes no

Company: C-C TV Ltd.

License:

Rates: inst. \$50 mo. \$5 Subscribers: 5,895

OTHER FACILITIES:

PROPOSED FACILITIES:

COMMUNITY:

COURTENAY

LOCATION:

Lat. 49 ° 41 'N; Long 125 ° 00 'W

REGIONAL DISTRICT:

Comox Strathcona C

E.D.:

905

EA: 166, 203, 206 to 218

260 to 264 269

POPULATION (YR):

16,690

HOUSEHOLDS

4,495

TELEVISIONS

97%

RATIO MALE/FEMALE:

1.035

MIGRANCY:

41 %

LANGUAGE:

97.6 % E; 0.6 % F; 0 % Native. 1.7

ETHNICITY

1.6 % Native

OFFICIAL LANGUAGE

93.6 % E; 0.1 % F; 5.9 % Both; 0.3 % Neither.

EDUCATION

2 % to Gr. 5; 14 % Gr. 5-8; 30 % Gr. 9-10; 35 % Gr. 11-13 19 % Gr. 13+

INCOME

Avg. Ind. \$ 4,040 ; Avg. Family \$ 9,615

LABOUR FORCE PARTICIPATION RATE

Male: 82 % Female: 36 %

INDUSTRY:

Forestry
Manuf.
Transp. Util
Trade
Services
Public Admin. & Defense

EMPLOYEES:

355
295
320
900
1,365
1,925

COMMUNITY SERVICES:

SPECIAL REQUIREMENTS:

EVALUATION

COMMUNITY:
 CUMBERLAND
 LOCATION: Lat 49 ° 37' N; Long 125 ° 02' W
 REGIONAL DIST.: Comox Strathcona C

TELEPHONE: Yes No
 Auto. exch.: yes no
 Type: Capacity: 937
 Toll Centre: Cumberland

RADIO-TELEPHONE COVERAGE: yes no
 UHF: PSRT Loc. Merville
 Rate Centre: Courtney
 HF :

RADIO: Yes No

Service	Call Sign	Signal source	Program source	via	qual.
CBC-E	CBU	Vancouver			
Pr-E	CFCP	Courtney			
PR-E	CHQB	Powell River	Powell River	Off Air	
Pr-E	CKWX	Vancouver			
Pr-E	CJVB	"			
Pr-E	CFUN	"			
Pr-E	CKLG	"			
Pr-E	CKNW	New Westminster			

TELEVISION: yes no

Service	call sign	ch.	signal source	program source	via	qual.
	<u>OFF AIR</u>					
CTV	CHAN-TV-4	13	Courtenay	Vancouver	1 HOP LPRT	
CBC-E	CBUT-1	9	Courtenay	Vancouver	1 HOP LPRT	
	<u>CABLE</u>					
CBC-E	CBUT-1	2	Courtenay	Vancouver	Off Air	2.0
		3	closed circuit		Cable	3.0
ABC	KOMO-TV	4	Seattle	Seattle	Off Air	3.0
NBC	KING-TV	5	Seattle	Seattle	Off Air	3.0
CBC-A	CHEK-TV	6	Victoria	Victoria	Off Air	3.8
CBS	KIRO-TV	7	Seattle	Seattle	Off Air	3.6
CTV	CHAN-TV	8	Vancouver	Vancouver	Off Air	2.0
		11	ETV-closed circuit		cable	3.0
CBS-A	KVOS	12	Bellingham	Bellingham	Off Air	3.0

CATV: yes no
 Company: C-C TV ltd. License:
 Rates: inst. \$50 mo. \$5 Subscribers: 5,895

OTHER FACILITIES:

PROPOSED FACILITIES:

COMMUNITY: CUMBERLAND	
LOCATION: Lat. 49 ° 37 'N; Long 125 ° 02 'W	REGIONAL DISTRICT: Comox Strathcona C
	E.D.: 905 EA: 167 to 169 all
POPULATION (YR): 1,540 (71)	HOUSEHOLDS 515 TELEVISIONS 98%
	RATIO MALE/FEMALE: 0.962 MIGRANCY: 29 %
LANGUAGE: 99 % E; 0 % F; 0 % Native. 1.0%	ETHNICITY 0.3 % Native
OFFICIAL LANGUAGE 98.7 % E; 0 % F; 1.3 % Both; 0 % Neither.	
EDUCATION 3 % to Gr. 5; 36 % Gr. 5-8; 35 % Gr. 9-10; 21 % Gr. 11-13 5 % Gr. 13+	
INCOME Avg. Ind. \$ 3,156 ; Avg. Family \$ 7,765	LABOUR FORCE PARTICIPATION RATE Male: 72% Female: 28%
INDUSTRY:	EMPLOYEES:
Forestry	100
Manuf.	30
Constr.	40
Transp., Util., & Commun.	30
Services	105
Public Admin. & Defense	70
COMMUNITY SERVICES:	
SPECIAL REQUIREMENTS:	

EVALUATION

COMMUNITY:

DENMAN ISLAND

LOCATION: Lat. 49 ° 33' N; Long 124 ° 48 ' W

REGIONAL DIST.: Comox Strathcona C

TELEPHONE: Yes No

Auto. exch.: yes no

Type: Capacity:

Toll Centre:

RADIO-TELEPHONE COVERAGE: yes no

UHF: PSRT Loc. Merville

Rate Centre: Courtney

HF :

RADIO: Yes No

Service	Call Sign	Signal source	Program source	via	qual.
Pr-E	CHUB	Nanaimo			
Pr-E	CHQB	Powell River	Powell River	Off Air	
Pr-E	CFCP	Courtney			
Pr-E	CKWX	Vancouver			
CBC-E	CBU	"			
Pr-E	CJVB	"			
Pr-E	CFUN	"			
Pr-E	CKLG	"			
Pr-E	CKWN	New Westminster			

TELEVISION: yes no

Service	call sign	ch.	signal source	program source	via	qual.
	OFF AIR					
CBC-E	CBUT-1	9	Courtenay	Vancouver	1 HOP LPRT	
CTV	CHAN-TV-4	13	Courtenay	Vancouver	1 HOP LPRT	
CBS-A	KVOS-TV	12	Bellingham	Bellingham	Off Air	

CATV: yes no

Company:

License:

Rates: inst.

mo.

Subscribers:

OTHER FACILITIES:

PROPOSED FACILITIES:

COMMUNITY: DENMAN ISLAND	
LOCATION: Lat. 49 ° 33 'N; Long 124 ° 48 'W	REGIONAL DISTRICT: Comox Strathcona C
	E.D.: 905 EA: 157 part
POPULATION (YR): 65 (71)	HOUSEHOLDS
	TELEVISIONS 92.6%
	RATIO MALE/FEMALE: 1.077
	MIGRANCY: 44.8 %
LANGUAGE: 96.8 % E; 0.7 % F; 0 % Native. 2.5%	ETHNICITY 0.9 % Native
OFFICIAL LANGUAGE 94.5 % E; 0 % F; 5.2 % Both; 0.2 % Neither.	
EDUCATION 3 % to Gr. 5; 21 % Gr. 5-8; 28 % Gr. 9-10; 32 % Gr. 11-13 17 % Gr. 13+	
INCOME Avg. Ind. \$ 3,568 ; Avg. Family \$ 8,520	LABOUR FORCE PARTICIPATION RATE Male: 78 % Female: 36 %
INDUSTRY: Forestry Manuf. Services Defense & Public Admin.	EMPLOYEES:
COMMUNITY SERVICES:	
SPECIAL REQUIREMENTS:	

EVALUATION

COMMUNITY:

FANNY BAY

LOCATION: Lat. 49 ° 31' N; Long 124 ° 49' W

REGIONAL DIST.: Comox Strathcona C

TELEPHONE: Yes No

RADIO-TELEPHONE COVERAGE: yes no

Auto. exch.: yes no

UHF: PSRT Loc. Parksville

Type: Capacity:

Rate Centre: Parksville

Toll Centre:

HF :

RADIO: Yes No

Service	Call Sign	Signal source	Program source	via	qual.
Pr-E	CFCP	Courtney			
Pr-E	CHPQ	Parksville			
PR-E	CHQB	Powell River	Powell River	Off Air	
Pr-E	CKWX	Vancouver			
CBC-E	CBU	"			
Pr-E	CJVB	"			
Pr-E	CFUN	"			
Pr-E	CKLG	"			
Pr-E	CKNW	New Westminster			

TELEVISION: yes no

Service	call sign	ch.	signal source	program source	via	qual.
	<u>OFF AIR</u>					
CBC-E	CBUT-1	9	Courtenay	Vancouver	1 HOP LPRT	
CBS-A	KVOS-TV	12	Bellingham	Bellingham	Off Air	
CTV	CHAN-TV-4	13	Courtenay	Vancouver	1 HOP LPRT	

CATV: yes no

Company:

License:

Rates: inst.

mo.

Subscribers:

OTHER FACILITIES:

PROPOSED FACILITIES:

COMMUNITY: FANNY BAY COMOX STRATHCONA C	
LOCATION: Lat. 49 ° 31'N; Long 124 ° 49 'W	REGIONAL DISTRICT: Comox Strathcona C
	E.D.: 905 EA: 158 part
POPULATION (YR): 93 (71)	HOUSEHOLDS TELEVISIONS 92.6%
	RATIO MALE/FEMALE: 1.077 MIGRANCY: 44.8 %
LANGUAGE: 96.8 % E; 0.7 % F; 0 % Native. 2.5%	ETHNICITY 0.9 % Native
OFFICIAL LANGUAGE 94.5 % E; 0 % F; 5.2 % Both; 0.2% Neither.	
EDUCATION 3 % to Gr. 5; 21 % Gr. 5-8; 28 % Gr. 9-10; 32 %Gr. 11-13 17 %Gr.13+	
INCOME Avg. Ind. \$ 3,568 ; Avg. Family \$ 8,520	LABOUR FORCE PARTICIPATION RATE Male: 78 % Female: 36 %
INDUSTRY: Forestry Manuf. Services Defense & Public Admin.	EMPLOYEES:
COMMUNITY SERVICES:	
SPECIAL REQUIREMENTS:	

EVALUATION

COMMUNITY:

HORNBY ISLAND

LOCATION: Lat 49 ° 30' N; Long. 124 ° 40' W

REGIONAL DIST.: Comox Strathcona C

TELEPHONE: Yes No

Auto. exch.: yes no

Type: Capacity:

Toll Centre:

RADIO-TELEPHONE COVERAGE: yes no

UHF: PSRT Loc. Parksville

Rate Centre: Parksville

HF :

RADIO: Yes No

Service	Call Sign	Signal source	Program source	via	qual.
Pr-E	CFCP	Courtney			
Pr-E	CHUB	Nanaimo			
PR-E	CHQB	Powell River	Powell River	Off Air	
CBC-E	CBU	Vancouver			
Pr-E	CKWX	"			
Pr-E	CFUN	"			
Pr-E	CKLG	"			
Pr-E	CJWB	New Westminster			
Pr-E	CKNW	New Westminster			

TELEVISION: yes no

Service	call sign	ch.	signal source	program source	via	qual.
	OFF AIR					
CBC-E	CBUT-1	9	Courtenay	Vancouver	1 HOP LPRT	
CBS-A	KVOS-TV	12	Bellingham	Bellingham	Off Air	
CTV	CHAN-TV-4	13	Courtenay	Vancouver	1 HOP LPRT	

CATV: yes no

Company:

License:

Rates: inst.

mo.

Subscribers:

OTHER FACILITIES:

PROPOSED FACILITIES:

COMMUNITY:		HORNBY ISLAND	
LOCATION:		REGIONAL DISTRICT:	
Lat. ° 'N; Long ° 'W	Comox Strathcona C		
		E.D.: 905	EA: 262 part & 265 part
POPULATION (YR):		HOUSEHOLDS	TELEVISIONS
227 (71)			92.6%
		RATIO MALE/FEMALE:	MIGRANCY:
		1.077	44.8 %
LANGUAGE:			ETHNICITY
96.8% E; 0.7% F; 0% Native. 2.5%			0.9 % Native
OFFICIAL LANGUAGE			
94.5 % E; 0 % F; 5.2 % Both; 0.2 % Neither.			
EDUCATION			
3 % to Gr. 5; 21 % Gr. 5-8; 28 % Gr. 9-10; 32 %Gr. 11-13 17 %Gr.13+			
INCOME		LABOUR FORCE PARTICIPATION RATE	
Avg. Ind. \$ 3,568 ; Avg. Family \$ 8,520		Male: 78% Female: 36%	
INDUSTRY:		EMPLOYEES:	
Forestry			
Manuf.			
Services			
Defense & Public Admin.			
COMMUNITY SERVICES:			
SPECIAL REQUIREMENTS:			

EVALUATION

COMMUNITY:

Merville
 LOCATION: Lat. ° ' N; Long. ° ' W
 REGIONAL DIST. Comox Strathcona C

TELEPHONE: Yes No

Auto. exch.: yes no

Type: Capacity:

Toll Centre:

RADIO-TELEPHONE COVERAGE: yes no

UHF: PSRT Loc. Merville

Rate Centre: Courtnay

HF :

RADIO: Yes No

Service : Call Sign Signal source Program source via qual.

Pr-E	CFCP	Courtney			
Pr-E	CKWX	Vancouver			
PR-E	CHQB	Powell River	Powell River	Off Air	
CBC-E	CBU	Vancouver			
Pr-E	CFUN	"			
Pr-E	CKLG	"			
Pr-E	CKNW	New Westminster			

TELEVISION: yes no

Service call sign ch. signal source program source via qual.

	OFF AIR				
CBC-AFF	CHEK-TV	6	Victoria	Victoria	Off Air 6.0
CBC-E	CBUT-1	9	Courtenay	Vancouver	1 HOP LPRT 2.0
CTV	CHAN-TV-4	13	Courtenay	Vancouver	1 HOP LPRT 3.0

CATV: yes no

Company:

License:

Rates: inst.

mo.

Subscribers:

OTHER FACILITIES:

PROPOSED FACILITIES:

COMMUNITY: MERVILLE	
LOCATION: Lat. ° 'N; Long ° 'W	REGIONAL DISTRICT: Comox Strathcona C
	E.D.: EA: 905 262 part & 265 part
POPULATION (YR): 227 (71)	HOUSEHOLDS TELEVISIONS 92.6%
	RATIO MALE/FEMALE: MIGRANCY: 1.077 44.8 %
LANGUAGE: 96.8 % E; 0.7 % F; 0 % Native 2.5%	ETHNICITY 0.9 % Native
OFFICIAL LANGUAGE 94.5 % E; 0 % F; 5.2 % Both; 0.2 % Neither.	
EDUCATION 3 % to Gr. 5; 21 % Gr. 5-8; 28 % Gr. 9-10; 32 % Gr. 11-13 17 % Gr. 13+	
INCOME Avg. Ind. \$ 3,568 ; Avg. Family \$ 8,520	LABOUR FORCE PARTICIPATION RATE Male: 78 % Female: 36 %
INDUSTRY: Forestry Manuf. Services Defense & Public Admin.	EMPLOYEES:
COMMUNITY SERVICES:	
SPECIAL REQUIREMENTS:	

EVALUATION

COMMUNITY:

MUD BAY

LOCATION: Lat. 49 °28' N; Long. 124° 48' W

REGIONAL DIST.: Comox Strathcona C

TELEPHONE: Yes No

RADIO-TELEPHONE COVERAGE: yes no

Auto. exch.: yes no

UHF: PSRT Loc. Parksville

Type: Capacity:

Rate Centre: Parksville

Toll Centre:

HF:

RADIO: Yes No

Service	Call Sign	Signal source	Program source	via	qual.
Pr-E	CFCP	Courtney			
Pr-E	CKNW	New Westminster			
CBC-E	CBU	Vancouver			
Pr-E	CJVB	"			
Pr-E	CFUN	"			
Pr-E	CKLG	"			
Pr-E	CKNW	"			

TELEVISION: yes no

Service	call sign	ch.	signal source	program source	via	qual.
	<u>OFF AIR</u>					
CTV	CHAN-TV-4	13	COURTENAY	Vancouver	1 HOP LPRT	
CBC-E	CBUT-1	9	Courtenay	Vancouver	1 HOP LPRT	
CBS-A	KVOS-TV	12	Bellingham	Bellingham	Off Air	

CATV: yes no

Company:

License:

Rates: inst.

mo.

Subscribers:

OTHER FACILITIES:

PROPOSED FACILITIES:

COMMUNITY: MUD BAY	
LOCATION: Lat. 49 ° 28 'N; Long 124 ° 48 'W	REGIONAL DISTRICT: Comox Strathcona C
	E.D.: 905
	EA: 158 part
POPULATION (YR): 104 (71)	HOUSEHOLDS
	TELEVISIONS 92.6%
	RATIO MALE/FEMALE: 1.077
	MIGRANCY: 44.8 %
LANGUAGE: 96.8 % E; 0.7% F; 0 % Native. 2.5%	ETHNICITY 0.9 % Native
OFFICIAL LANGUAGE 94.5 % E; 0 % F; 5.2 % Both; 0.2% Neither.	
EDUCATION 3 % to Gr. 5; 21 % Gr. 5-8; 28 % Gr. 9-10; 32 %Gr. 11-13 17 %Gr.13+	
INCOME Avg. Ind. \$ 3,568 ; Avg. Family \$ 8,520	LABOUR FORCE PARTICIPATION RATE Male: 78% Female: 36%
INDUSTRY: Forestry Manuf. Services Defense & Public Admin.	EMPLOYEES:
COMMUNITY SERVICES:	
SPECIAL REQUIREMENTS:	

EVALUATION

COMMUNITY:

ROYSTON

LOCATION: Lat. 49 ° 39' N; Long 124 ° 57 ' W

REGIONAL DIST.: Comox Strathcona C

TELEPHONE: Yes No incl. in Courtney

RADIO-TELEPHONE COVERAGE: yes no

Auto. exch.: yes no

UHF: PSRT Loc. Merville

Type: Capacity:

Rate Centre: Courtney

Toll Centre: Courtney

HF :

RADIO: Yes No

Service	Call Sign	Signal source	Program source	via	qual.
Pr-E	CFCP	Courtney			
CBC-E	CBU	Vancouver			
PR-E	CHQB	Powell River	Powell River	Off Air	
Pr-E	CHUB	Nanaimo			
Pr-E	CKWX	Vancouver			
Pr-E	CJVB	"			
Pr-E	CFUN	"			
Pr-E	CKLG	"			
Pr-E	CKNW	New Westminster			

TELEVISION: yes no

Service	call sign	ch.	signal source	program source	via	qual.
	<u>Off Air</u>					
CBC-A	CHEK-TV	6	Victoria	Victoria	Off Air	2.0
CBC-E	CBUT-1	9	Courtenay	Vancouver	1 HOP LPRT	3.5
CTV	CHAN-TV-4	13	Courtenay	Vancouver	1 HOP LPRT	
	<u>CABLE</u>					
CBC-E	CBUT-1	2	Courtenay	Vancouver	1 HOP LPRT	2.0
		3	closed circuit		cable	2.0
ABC	KOMO-TV	4	Seattle	Seattle	Off Air	3.0
NBC	KING-TV	5	Seattle	Seattle	Off Air	3.0
CBC-A	CHEK-TV	6	Victoria	Victoria	Off Air	3.0
CBS	KIRO-TV	7	Seattle	Seattle	Off Air	3.0
CTV	CHAN-TV-4	8	Vancouver	Vancouver	Off Air	3.0
		11	closed circuit		cable	3.0
CBS-A	KVOS-TV	12	Bellingham	Bellingham	Off Air	2.0

CATV: yes no

Company:

License:

Rates: inst.

mo.

Subscribers:

OTHER FACILITIES:

PROPOSED FACILITIES:

COMMUNITY:

ROYSTON

LOCATION:

Lat. 49 ° 39 'N; Long 124 ° 57 'W

REGIONAL DISTRICT:
Comox Strathcona C.

E.D.:

905

EA:

161,165

POPULATION (YR):

532(71)

HOUSEHOLDS

TELEVISIONS

92.6%

RATIO MALE/FEMALE:

1.077

MIGRANCY:

44.6 %

LANGUAGE:

96.8% E; 0.7 % F; 0 % Native. 2.5%

ETHNICITY

0.9 % Native

OFFICIAL LANGUAGE

94.5 % E; 0 % F; 5.2 % Both; 0.2 % Neither.

EDUCATION

3 % to Gr. 5; 21 % Gr. 5-8; 28 % Gr. 9-10; 32 %Gr. 11-13 17 %Gr.13+

INCOME

Avg. Ind. \$ 3,568 ; Avg. Family \$ 8,520

LABOUR FORCE PARTICIPATION RATE

Male: 78 % Female: 36 %

INDUSTRY:

Forestry
Manuf.
Services
Defense & Public Admin.

EMPLOYEES:

COMMUNITY SERVICES:

SPECIAL REQUIREMENTS:

<u>EVALUATION</u> 	<u>COMMUNITY:</u> UNION BAY LOCATION: Lat.49 °35' N; Long.124° 52 ' W REGIONAL DIST.: Comox Strathcona C
TELEPHONE: Yes <input checked="" type="checkbox"/> No <input type="checkbox"/> Auto. exch.: yes <input checked="" type="checkbox"/> no <input type="checkbox"/> Type: Capacity: Toll Centre: Union Bay	RADIO-TELEPHONE COVERAGE: yes <input checked="" type="checkbox"/> no <input type="checkbox"/> UHF: PSRT Loc. Merville Rate Centre: Courtney HF :

RADIO: Yes <input checked="" type="checkbox"/> No <input type="checkbox"/>					
Service	Call Sign	Signal source	Program source	via	qual.
Pr-E	CHPQ	Parksville			
Pr-E	CHUB	Nanaimo			
Pr-E	CFCP	Courtney			
Pr-E	CHQB	Powell River	Powell River	Off Air	
CBC-E	CBU	Vancouver			
Pr-E	CKWX	"			
Pr-E	CFUN	"			
Pr-E	CJVB	"			
Pr-E	CKLG	"			
Pr-E	CKNW	New Westminster			

TELEVISION: yes <input checked="" type="checkbox"/> no <input type="checkbox"/>						
Service	call sign	ch.	signal source	program source	via	qual.
	<u>OFF AIR</u>					
CBC-E	CBUT	2	Vancouver	Vancouver	Off Air	6.0
CBC-A	CHEK-TV	6	Victoria	Victoria	Off Air	6.0
CTV	CHAN-TV	8	Vancouver	Vancouver	Off Air	6.0
CBC-E	CBUT-1	9	Courtenay	Vancouver	1 HOP LPRT	5.0
CBS-A	KVOS-TV	12	Bellingham	Bellingham	Off Air	2.0
CTV	CHAN-TV-4	13	Courtenay	Vancouver	1 HOP LPRT	
	<u>CABLE</u>					
CBC-E	CBUT-1	2	Courtenay	Vancouver	1 HOP LPRT	2.0
		3	closed circuit		Cable	2.0
ABC	KOMO-TV	4	Seattle	Seattle	Off Air	3.0
NBS	KING-TV	5	Seattle	Seattle	Off Air	3.0
CBC-A	CHEK-TV	6	Victoria	Victoria	Off Air	4.0
CBS	KIRO-TV	7	Seattle	Seattle	Off Air	4.0
CTV	CHAN-TV	8	Vancouver	Vancouver	Off Air	3.0

*SEE BELOW

CATV: yes no

Company: CCTV Ltd License:

Rates: inst. \$50 mo. \$5 Subscribers: 5,895

<u>OTHER FACILITIES:</u>						
<u>*CABLE</u>						
		11	Closed Circuit		Cable	4.0
CBS-A	KVOS-TV	12	Bellingham	Bellingham	Off Air	2.0

PROPOSED FACILITIES:

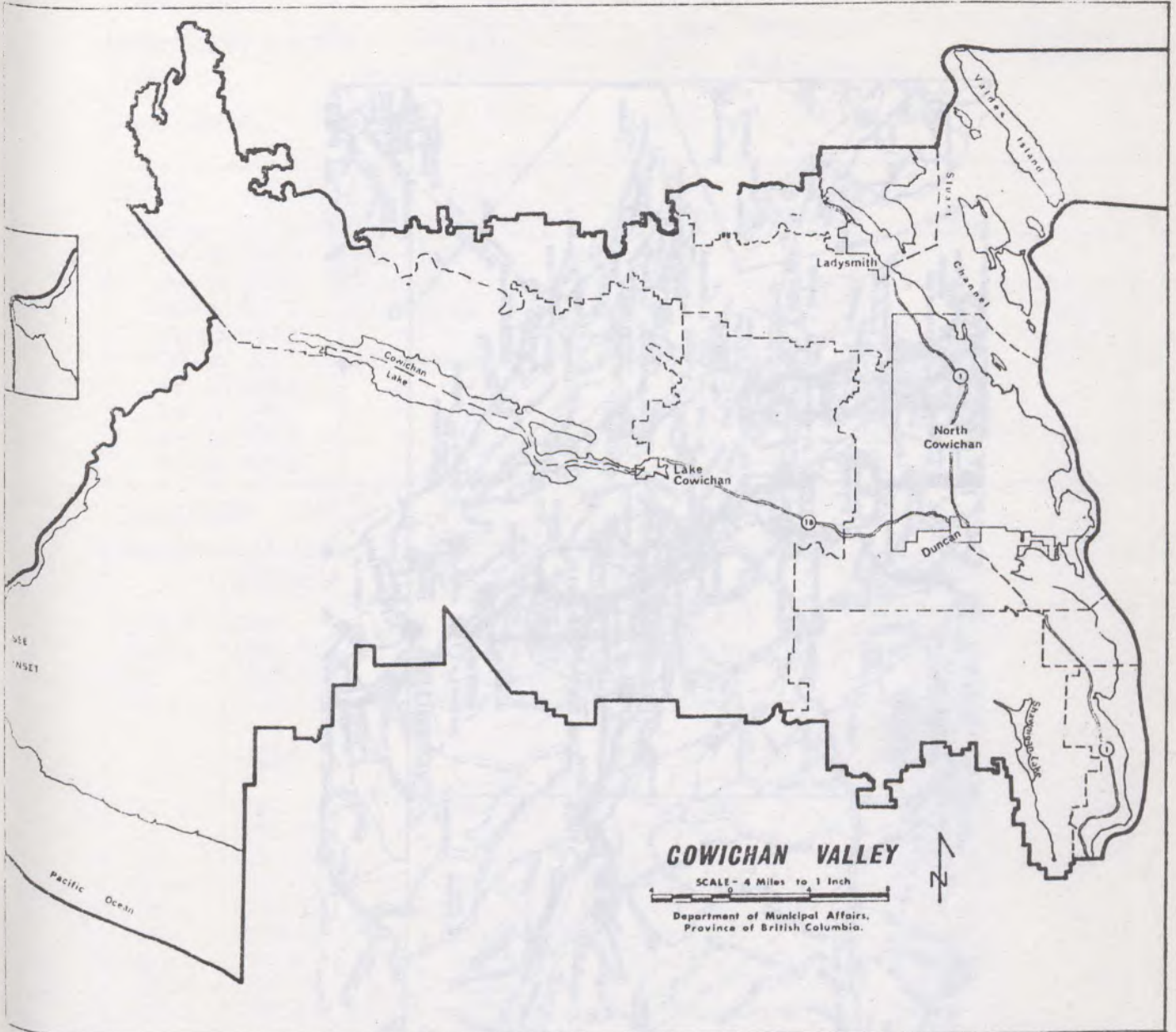
COMMUNITY: UNION BAY	
LOCATION: Lat. 49 ° 35 'N; Long 124 ° 52 'W	REGIONAL DISTRICT: Comox Strathcona C
	E.D.: 905 EA: 160
POPULATION (YR): 407 (71)	HOUSEHOLDS TELEVISIONS 92.6%
	RATIO MALE/FEMALE: 1.077 MIGRANCY: 44.8 %
LANGUAGE: 96.8 % E; 0.7 % F; 0 % Native. 2.5%	ETHNICITY 0.9 % Native
OFFICIAL LANGUAGE 94.5 % E; 0 % F; 5.2 % Both; 0.2 % Neither.	
EDUCATION 3 % to Gr. 5; 21 % Gr. 5-8; 28 % Gr. 9-10; 32 % Gr. 11-13 17 % Gr. 13+	
INCOME Avg. Ind. \$ 3,568 ; Avg. Family \$ 8,520	LABOUR FORCE PARTICIPATION RATE Male: 78 % Female: 36 %
INDUSTRY: Forestry Manuf. Services Defense & Public Admin.	EMPLOYEES:
COMMUNITY SERVICES:	
SPECIAL REQUIREMENTS:	

COWICHAN VALLEY REGIONAL DISTRICT

=====

SUBDIVISION I
CHEMAINUS

SUBDIVISION A
BAMBERTON
CAYCUSE
CHEMAINUS RESERVE
COBBLE HILL
COWICHAN BAY
COWICHAN STATION
DUNCAN
HONEYMOON BAY
KOKSILAH
KUPER ISLAND RESERVE
LADYSMITH
LAKE COWICHAN
MALACHAN RESERVE
MALAHAT RESERVE
MESACHE LAKE
MILL BAY
NITINAT
PALDI
SALTAIR
SHAWINIGAN LAKE
THETIS ISLAND
YUBOU

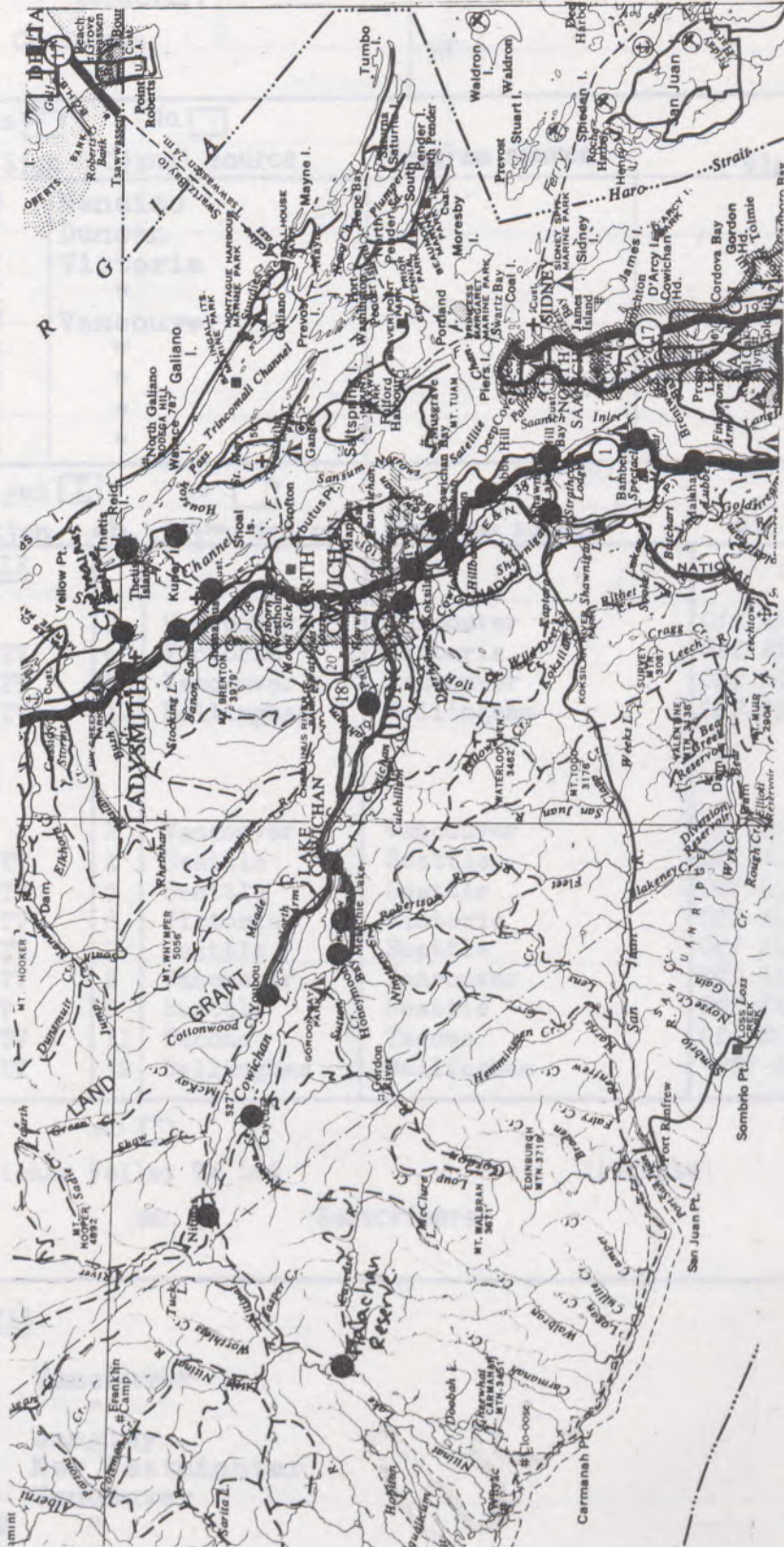


COWICHAN VALLEY

SCALE - 4 Miles to 1 Inch

Department of Municipal Affairs,
Province of British Columbia.

COWICHAN VALLEY REGIONAL DISTRICT



EVALUATION

COMMUNITY:

CHEMAINUS

LOCATION: Lat 48 ° 55' N; Long 123 ° 37' W

REGIONAL DIST.: Cowichan Valley Rd

TELEPHONE: Yes No D ADO

RADIO-TELEPHONE COVERAGE: yes no

Auto. exch.: yes no Capacity: 2738

UHF: PSRT Loc. Duncan
Rate Centre: Duncan

Toll Centre: Chemainus

HF :

RADIO: Yes No

Service	Call Sign	Signal source	Program source	via	qual.
Pr-E	CHUB	Nanaimo			
Pr-E	CKAY	Duncan			
CBC-A	CJVI	Victoria			
Pr-E	CFAK	"			
CBC-E	CBU	Vancouver			
Pr-E	CKLG	"			
Pr-E	CHQM	"			
Pr-E	CFUN	"			
Pr-E	CJOR	"			

TELEVISION: yes no

Service	call sign	ch.	signal source	program source	via	qual.
	<u>OFF AIR</u>					
CBC-E	CBUT	2	Vancouver	Vancouver	Off Air	4.0
CBC-A	CHEK-TV	6	Victoria	Victoria	Off Air	2.0
CTV	CHAN-TV	8	Vancouver	Vancouver	Off Air	4.0
CBS-A	KVOS-TV	12	Bellingham	Bellingham	Off Air	1.0
	<u>CABLE</u>					
CBC-E	CBUT	2	Vancouver	Vancouver	Off Air	4.5
ABC	KOMO-TV	4	Seattle	Seattle	Off Air	2.5
NBC	KING-TV	5	Seattle	Seattle	Off Air	2.5
CBC-A	CHEK-TV	6	Victoria	Victoria	Off Air	4.5
CBS	KIRO-TV	7	Seattle	Seattle	Off Air	3.5
CTV	CHAN-TV	8	Vancouver	Vancouver	Off Air	3.0
PBS	KCTS-TV	9	Seattle	Seattle	Off Air	3.5
IND.	KTNT-TV	11	Tacoma	Tacoma	Off Air	4.0
CBS-A	KVOS-TV	12	Bellingham	Bellingham	Off Air	3.5

CATV: yes no

Company: Cowichan Valley TV Ltd

License:

Rates: inst. mo. Subscribers:

OTHER FACILITIES:

Pr-E CJVB Vancouver
Pr-E CKWX "
Pr-E CJJC Langley
Pr-E CKNW New Westminster
CBC-E CBU-FM Vancouver
CBC-F CBUF-FM "
Pr-E CHQM-FM "
Pr-E CKLG-FM "
Pr-E CFMI-FM "

PROPOSED FACILITIES:

COMMUNITY: CHEMAINUS		
LOCATION: Lat. 48 ° 55 'N; Long 123 ° 37 'W	REGIONAL DISTRICT: Cowichan Valley Rd.	
	E.D.: 911 EA: 160 to 163	
POPULATION (YR):	HOUSEHOLDS	TELEVISIONS 96%
	RATIO MALE/FEMALE: 1.012	MIGRANCY: 30.6 %
LANGUAGE: 96.4 % E; 0.2 % F; 0 % Native. 3.4%	ETHNICITY 0.5 % Native	
OFFICIAL LANGUAGE 96.2 % E; 0 % F; 3.5 % Both; 0.2 % Neither.		
EDUCATION 2 % to Gr. 5; 20 % Gr. 5-8; 29 % Gr. 9-10; 33 % Gr. 11-13 17 % Gr. 13+		
INCOME Avg. Ind. \$ 3,961 ; Avg. Family \$ 9,909	LABOUR FORCE PARTICIPATION RATE Male: ⁸⁰ % Female: ³² %	
INDUSTRY:	EMPLOYEES:	
COMMUNITY SERVICES:		
SPECIAL REQUIREMENTS:		

EVALUATION

COMMUNITY:

BAMBERTON

LOCATION: Lat. ° ' N; Long. ° ' W

REGIONAL DIST.: Cowichan Valley A

TELEPHONE: Yes No

Auto. exch.: yes no

Type: Capacity:

Toll Centre:

RADIO-TELEPHONE COVERAGE: yes no

UHF: PSRT Loc. Duncan

Rate Centre: Duncan

HF :

RADIO: Yes No

Service	Call Sign	Signal source	Program source	via	qual.
CBC-A	CJVI	Victoria			
Pr-E	CFAX	"			
Pr-E	CKDA	"			
CBC-E	CBU	Vancouver			
Pr-E	CKLG	"			
Pr-E	CFUN	"			
Pr-E	CJOR	"			
Pr-E	CKWX	"			
Pr-E	CHQM	"			

TELEVISION: yes no

Service	call sign	ch.	signal source	program source	via	qual.
	OFF AIR					
CBC-E.	CBUT	2	Vancouver	Vancouver	Off Air	
CBC-A	CHEK-TV	6	Victoria	Victoria	Off Air	
CTV	CHAN-TV	8	Vancouver	Vancouver	Off Air	
CBS-A	KVOS-TV	12	Bellingham	Bellingham	Off Air	

CATV: yes no

Company:

License:

Rates: inst.

mo.

Subscribers:

OTHER FACILITIES:

Pr-E CKNW New Westminster
 CBC-E CBU-FM Vancouver
 Pr-E CKLG-FM "
 Pr-E CHQM-FM "
 Pr-E CFMI-FM "

PROPOSED FACILITIES:

COMMUNITY:		BAMBERTON	
LOCATION:		REGIONAL DISTRICT:	
Lat. ° 'N; Long ° 'W	Cowichan Valley A		
		E.D.:	EA:
		911	052 part
POPULATION (YR):	53 (71)	HOUSEHOLDS	TELEVISIONS
		14	93%
		RATIO MALE/FEMALE:	MIGRANCY:
		1.075	35.2 %
LANGUAGE:			ETHNICITY
98.1 % E; 0 % F; 0 % Native. 1.8%			0.7 % Native
OFFICIAL LANGUAGE			
96.2 % E; 0 % F; 3.5 % Both; 0.2 % Neither.			
EDUCATION			
2 % to Gr. 5; 21 % Gr. 5-8; 28 % Gr. 9-10; 33 %Gr. 11-13 17 %Gr.13+			
INCOME		LABOUR FORCE PARTICIPATION RATE	
Avg. Ind. \$ 3831 ; Avg. Family \$ 9251		Male: 79 % Female: 32 %	
INDUSTRY:		EMPLOYEES:	
COMMUNITY SERVICES:			
SPECIAL REQUIREMENTS:			

EVALUATION

COMMUNITY:

CAYCUSE

LOCATION: Lat 48 °53 ' N; Long 124 °23 ' W

REGIONAL DIST.: Cowichan Valley A

TELEPHONE: Yes No

RADIO-TELEPHONE COVERAGE: yes no

Auto. exch.: yes no

UHF: PSRT Loc.

Type: Capacity:

Rate Centre:

Toll Centre:

HF :

RADIO: Yes No

Service	Call Sign	Signal source	Program source	via	qual.
CBC-E	CBU	Vancouver			
Pr-E	CKLG	"			
Pr-E	CHQM	"			
Pr-E	CFUN	"			
Pr-E	CJOR	"			

TELEVISION: yes no

Service	call sign	ch.	signal source	program source	via	qual.
	OFF AIR					
CBC-E	CBUT	2	Vancouver	Vancouver	Off Air	4.0
CBC-A	CHEK-TV	6	Victoria	Victoria	Off Air	4.5
CTV	CHAN-TV	8	Vancouver	Vancouver	Off Air	6.0
CBS-A	KVOS-TV	12	Bellingham	Bellingham	Off Air	4.3

CATV: yes no

Company:

License:

Rates: inst. mo. Subscribers:

OTHER FACILITIES:

PROPOSED FACILITIES:

COMMUNITY: CAYCUSE		
LOCATION: Lat. 48 ° 53 'N; Long 124 ° 23 'W	REGIONAL DISTRICT: Cowichan Valley A	
	E.D.: 911	EA: 504 all
POPULATION (YR): 297 (71)	HOUSEHOLDS 77	TELEVISIONS 93%
	RATIO MALE/FEMALE: 1.075	MIGRANCY: 35.2 %
LANGUAGE: 98.1 % E; 0 % F; 0 % Native. 1.8%		ETHNICITY 0.7 % Native
OFFICIAL LANGUAGE 96.2 % E; 0 % F; 3.5 % Both; 0.2 % Neither.		
EDUCATION 2 % to Gr. 5; 21 % Gr. 5-8; 28 % Gr. 9-10; 33 % Gr. 11-13 17 % Gr. 13+		
INCOME Avg. Ind. \$ 3,831 ; Avg. Family \$ 9,251		LABOUR FORCE PARTICIPATION RATE Male: 79 % Female: 32 %
INDUSTRY: EMPLOYEES:		
COMMUNITY SERVICES:		
SPECIAL REQUIREMENTS:		

EVALUATION

COMMUNITY:
 CHEMAINUS RESERVE
 LOCATION: Lat. 49° 00' N; Long. 123° 47' W
 REGIONAL DIST.: Cowichan Valley A

TELEPHONE: Yes No
 Auto. exch.: yes no
 Type: Capacity:
 Toll Centre:

RADIO-TELEPHONE COVERAGE: yes no
 UHF: PSRT Loc. Duncan
 Rate Centre: Duncan
 HF :

RADIO: Yes No

Service	Call Sign	Signal source	Program source	via	qual.
Pr-E	CHUB	Nanaimo			
Pr-E	CKAY	Duncan			
CBC-A	CJVI	Victoria			
Pr-E	CFAX	"			
CBC-E	CBU	Vancouver			
Pr-E	CKLG	"			
Pr-E	CHQM	"			
Pr-E	CFUN	"			
Pr-E	CJOR	"			

TELEVISION: yes no

Service	call sign	ch.	signal source	program source	via	qual.
	OFF AIR					
CBC-E	CBUT	2	Vancouver	Vancouver	Off Air	
CBC-A	CHEK-TV	6	Victoria	Victoria	Off Air	
CTV	CHAN-TV	8	Vancouver	VANCOUVER	Off Air	
CBS-A	KVOS-TV	12	Bellingham	Bellingham	Off Air	

CATV: yes no
 Company: License:
 Rates: inst. mo. Subscribers:

OTHER FACILITIES:
 Pr-E CJVB Vancouver
 Pr-E CKWX "
 Pr-E CKNW New Westminster
 CBC-E CBU-FM Vancouver
 CBC-F CBUF-FM "
 Pr-E CHQM-FM "
 Pr-E CKLG-FM "
 Pr-E CFMI-FM "

PROPOSED FACILITIES:

COMMUNITY:

CHEMANUS RESERVE

LOCATION:

Lat. 49 ° 00 'N; Long 123° 47 'W

REGIONAL DISTRICT:

Cowichan Valley A

E.D.:

911

EA:

258

POPULATION (YR):

347 (71)

HOUSEHOLDS

90

TELEVISIONS

83%

RATIO MALE/FEMALE:

1.014

MIGRANCY:

12.4 %

LANGUAGE:

86.2% E; 0 % F; 13.8 % Native. 0

ETHNICITY

95.6 % Native

OFFICIAL LANGUAGE

99.5 % E; 0 % F; 0.2 % Both; 0.2 % Neither.

EDUCATION

27 % to Gr. 5; 40 % Gr. 5-8; 22 % Gr. 9-10; 8 % Gr. 11-13 2 % Gr. 13+

INCOME

Avg. Ind. \$ 2,005 ; Avg. Family \$ 4,716

LABOUR FORCE PARTICIPATION RATE

Male: 53 % Female: 15%

INDUSTRY:

EMPLOYEES:

COMMUNITY SERVICES:

SPECIAL REQUIREMENTS:

EVALUATION

COMMUNITY:

COBBLE HILL

LOCATION: Lat. 48 ° 41' N; Long 123 ° 36' W

REGIONAL DIST.: Cowichan Valley A

TELEPHONE: Yes No D

Auto. exch.: yes no ADO

Type: Capacity: 2,362

Toll Centre: Cobble Hill

RADIO-TELEPHONE COVERAGE: yes no

UHF: PSRT Loc. Duncan

Rate Centre: Duncan

HF :

RADIO: Yes No

Service	Call Sign	Signal source	Program source	via	qual.
Pr-E	CKAY	Duncan			
CBC-A	CJVI	Victoria			
Pr-E	CFAX	"			
Pr-E	CKDA	"			
CBC-E	CBU	Vancouver			
Pr-E	CKLG	"			
Pr-E	CFUN	"			
Pr-E	CJOR	"			
Pr-E	CKWX	"			

TELEVISION: yes no

Service	call sign	ch.	signal source	program source	via	qual.
	OFF AIR					
CBC-E	CBUT	2	Vancouver	Vancouver	Off Air	2.0
ABC	KOMO-TV	4	Seattle	Seattle	Off Air	4.0
NBC	KING-TV	5	Seattle	Seattle	Off Air	4.0
CBC-A	CHEK-TV	6	Victoria	Victoria	Off Air	1.5
CBS	KIRO-TV	7	Seattle	Seattle	Off Air	5.0
CTV	CHAN-TV	8	Vancouver	Vancouver	Off Air	4.0
IND.	KTNT-TV	11	Tacoma	Tacoma	Off Air	5.0
CBS-A	KVOS-TV	12	Bellingham	Bellingham	Off Air	4.5

CATV: yes no

Company:

License:

Rates: inst.

mo.

Subscribers:

OTHER FACILITIES:

Pr-E CHQM Vancouver
 Pr-E CKLG-FM "
 Pr-E CHQM-FM "
 Pr-E CFMI-FM "
 CBC-E CBU-FM "
 Pr-E CKNW New Westminster

PROPOSED FACILITIES:

COMMUNITY: COBBLE HILL		
LOCATION: Lat. 48 ° 41 'N; Long 123 ° 36 'W	REGIONAL DISTRICT: Cowichan Valley A	
	E.D.: 911	EA: 060part
POPULATION (YR): 280(71)	HOUSEHOLDS 73	TELEVISIONS 93%
	RATIO MALE/FEMALE: 1.075	MIGRANCY: 35.2 %
LANGUAGE: 98.1 % E; 0 % F; 0 % Native. 1.8%		ETHNICITY 0.7 % Native
OFFICIAL LANGUAGE 96.2 % E; 0 % F; 3.5 % Both; 0.2 % Neither.		
EDUCATION 2 % to Gr. 5; 21 % Gr. 5-8; 28 % Gr. 9-10; 33 % Gr. 11-13 17 % Gr. 13+		
INCOME Avg. Ind. \$ 3,831 ; Avg. Family \$ 9,251		LABOUR FORCE PARTICIPATION RATE Male: 79 % Female: 32 %
INDUSTRY: EMPLOYEES:		
COMMUNITY SERVICES:		
SPECIAL REQUIREMENTS:		

EVALUATION

COMMUNITY:
 COWICHAN BAY
 LOCATION: Lat. 48°44' N; Long. 123°34' W
 REGIONAL DIST.: Cowichan Valley A

TELEPHONE: Yes No
 Auto. exch.: yes no
 Type: Capacity:
 Toll Centre:

RADIO-TELEPHONE COVERAGE: yes no
 UHF: PSRT Loc. Duncan
 Rate Centre: Duncan
 HF :

RADIO: Yes No

Service	Call Sign	Signal source	Program source	via	qual.
Pr-E	CHUB	Nanaimo			
Pr-E	CKAY	Duncan			
CBC-A	CJVI	Victoria			
Pr-E	CFAX	"			
Pr-E	CKDA	"			
CBC-E	CBU	Vancouver			
Pr-E	CHQM	"			
Pr-E	CKWX	"			
Pr-E	CKNW	New Westminster			

TELEVISION: yes no

Service	call sign	ch.	signal source	program source	via	qual.
	OFF AIR					
CBC-E	CBUT	2	Vancouver	Vancouver	Off Air	3.0
CBC-A	CHEK-TV	6	Victoria	Victoria	Off Air	2.0
CTV	CHAN-TV	8	Vancouver	Vancouver	Off Air	4.0
CBS-A	KVOS-TV	12	Bellingham	Bellingham	Off Air	4.0

CATV: yes no

Company: License:
 Rates: inst. mo. Subscribers:

OTHER FACILITIES:

Pr-E CJOR Vancouver
 Pr-E CFUN "
 Pr-E CKLG "
 Pr-E CFMI-FM "
 Pr-E CHQM-FM "
 Pr-E CKLG-FM "
 CBC-E CBU-FM "

PROPOSED FACILITIES:

COMMUNITY:

COWICHAN BAY

LOCATION:

Lat. 48 ° 44 'N; Long 123 ° 34 'W

REGIONAL DISTRICT:

Cowichan Valley A

E.D.:

911

EA:

062 part

POPULATION (YR):

392 (11)

HOUSEHOLDS

102

TELEVISIONS

93%

RATIO MALE/FEMALE:

1.075

MIGRANCY:

35.2

%

LANGUAGE:

98.1 % E; 0 % F; 0 % Native. 1.8%

ETHNICITY

0.7 % Native

OFFICIAL LANGUAGE

96.2 % E; 0 % F; 3.5 % Both; 0.2 % Neither.

EDUCATION

2 % to Gr. 5; 21 % Gr. 5-8; 28 % Gr. 9-10; 33 % Gr. 11-13 17 % Gr. 13+

INCOME

Avg. Ind. \$ 3,831 ; Avg. Family \$ 9,251

LABOUR FORCE PARTICIPATION RATE

Male: 79 % Female: 32 %

INDUSTRY:

EMPLOYEES:

COMMUNITY SERVICES:

SPECIAL REQUIREMENTS:

EVALUATION

COMMUNITY:
COWICHAN STATION

LOCATION: Lat.48 °44' N; Long.123°40' W
REGIONAL DIST.: Cowichan Valley A

TELEPHONE: Yes No
Auto. exch.: yes no
Type: Capacity:
Toll Centre:

RADIO-TELEPHONE COVERAGE: yes no
UHF: PSRT Loc. Duncan
Rate Centre: Duncan
HF :

RADIO: Yes No

Service	Call Sign	Signal source	Program source	via	qual.
Pr-E	CKAY	Duncan			
CBC-A	CJVI	Victoria			
Pr-E	CFAX	"			
Pr-E	CKDA	"			
CBC-E	CBU	Vancouver			
Pr-E	CKLG	"			
Pr-E	CFUN	"			
Pr-E	CJOR	"			
Pr-E	CKNW	New Westminster			

TELEVISION: yes no

Service	call sign	ch.	signal source	program source	via	qual.
	OFF AIR					
CBC-E	CBUT	2	Vancouver	Vancouver	Off Air	
CBC-A	CHEK-TV	6	Victoria	Victoria	Off Air	
CTV	CHAN-TV	8	Vancouver	Vancouver	Off Air	
CBS-A	KVOS-TV	12	Bellingham	Bellingham	Off Air	

CATV: yes no
Company: License:
Rates: inst. mo. Subscribers:

OTHER FACILITIES:
Pr-E CKWX Vancouver
Pr-E CHQM "
CBC-E CBU-FM "
Pr-E CKLG-FM "
Pr-E CHQM-FM "
Pr-E CFMI-FM "

PROPOSED FACILITIES:

COMMUNITY: COWICHAN STATION	
LOCATION: Lat. 48 ° 44 'N; Long 123 ° 40 'W	REGIONAL DISTRICT: Cowichan Valley A
	E.D.: 911 EA: 064 part
POPULATION (YR): 75 (71)	HOUSEHOLDS 20
	TELEVISIONS 93%
	RATIO MALE/FEMALE: 1.075
	MIGRANCY: 35.2 %
LANGUAGE: 98.1 % E; 0 % F; 0 % Native. 1.8%	ETHNICITY 0.7 % Native
OFFICIAL LANGUAGE 96.2 % E; 0 % F; 3.5 % Both; 0.2 % Neither.	
EDUCATION 2 % to Gr. 5; 21 % Gr. 5-8; 28 % Gr. 9-10; 33 % Gr. 11-13 17 % Gr. 13+	
INCOME Avg. Ind. \$ 3,831 ; Avg. Family \$ 9,251	LABOUR FORCE PARTICIPATION RATE Male: 79 % Female: 32 %
INDUSTRY:	EMPLOYEES:
COMMUNITY SERVICES:	
SPECIAL REQUIREMENTS:	

EVALUATION

COMMUNITY:
DUNCAN
LOCATION: Lat. 48 °47' N; Long 123 °42' W
REGIONAL DIST.: Cowichan Valley A

TELEPHONE: Yes No d
Auto. exch.: yes no CDO
Type: Capacity: 9,444
Toll Centre: Duncan

RADIO-TELEPHONE COVERAGE: yes no
UHF: PSRT Loc. Duncan
Rate Centre: Duncan
HF :

RADIO: Yes No

Service	Call Sign	Signal source	Program source	via	qual.
Pr-E	CHUB	Nanaimo			
Pr-E	CKAY	Duncan			
CBC-A	CJVI	Victoria			
Pr-E	CFAX	"			
Pr-E	CKDA	"			
CBC-E	CBU	Vancouver			
Pr-E	CKLG	"			
Pr-E	CFUN	"			
Pr-E	CKNW	New Westminster			

TELEVISION: yes no

Service	call sign	ch.	signal source	program source	via	qual.
	<u>OFF AIR</u>					
CBC-E	CBUT	2	Vancouver	Vancouver	Off Air	
CBC-A	CHEK-TV	6	Victoria	Victoria	Off Air	
CTV	CHAN-TV	8	Vancouver	Vancouver	Off Air	
CBS-A	KVOS-TV	12	Bellingham	Bellingham	Off Air	
	<u>CABLE</u>					
CBC-E	CBUT	2	Vancouver	Vancouver	Off Air	1.4
ABC	KOMO-TV	4	Seattle	Seattle	Off Air	2.6
NBC	KING-TV	5	Seattle	Seattle	Off Air	2.4
CBC-A	CHEK-TV	6	Victoria	Victoria	Off Air	1.2
CBS	KIRO-TV	7	Seattle	Seattle	Off Air	2.6
CTV	CHAN-TV	8	Vancouver	Vancouver	Off Air	1.8
PBS	KCTS-TV	9	Seattle	Seattle	Off Air	3.6
IND.	KTNT-TV	11	TACOMS	TACOMS		3.6
CBS-A	KVOS-TV	12	Bellingham	Bellingham	Off Air	1.4

CATV: yes no
Company: Cowichan Valley TV Ltd License:
Rates: inst. \$25 mo. \$6 Subscribers: 5,878

OTHER FACILITIES:
Pr-E CHQM Vancouver
Pr-E CKWX "
Pr-E CJVB "
Pr-E CJOR "
CBC-E CBU-FM "
Pr-E CKLG-FM "
Pr-E CFMI-FM "
Pr-E CHQM-FM "

PROPOSED FACILITIES:

COMMUNITY:

DUNCAN

with Copio (Weg), for bridge plans

LOCATION:

Lat. 48 ° 47 'N; Long 123 ° 42 'W

REGIONAL DISTRICT:

Cowichan Valley A

E.D.:

911

EA:

108 to 116

POPULATION (YR):

4,430 (71)

~~5306~~ (71)

HOUSEHOLDS

1375 / 603

TELEVISIONS

96.4%

RATIO MALE/FEMALE:

0.965

MIGRANCY:

38 %

LANGUAGE:

93.2 % E; 0.2 % F; 0 % Native. 6.6%

ETHNICITY

2.3 % Native

OFFICIAL LANGUAGE

93.8 % E; 0 % F; 4.3 % Both; 1.8 % Neither.

EDUCATION

5 % to Gr. 5; 20 % Gr. 5-8; 25 % Gr. 9-10; 32 % Gr. 11-13 19 % Gr. 13+

INCOME

Avg. Ind. \$ 3,846 ; Avg. Family \$9,062

LABOUR FORCE PARTICIPATION RATE

Male: 77 % Female: 36 %

INDUSTRY:

Agriculture
Forestry
Fishing
Manuf.
Transp. & Commun., & Util
Trade
Service

EMPLOYEES:

20
150
10
365
140
300
470

COMMUNITY SERVICES:

SPECIAL REQUIREMENTS:

EVALUATION

COMMUNITY:

HONEYMOON BAY

LOCATION: Lat. 48 ° 49' N; Long 124 ° 10' W

REGIONAL DIST.: Cowichan Valley A

TELEPHONE: Yes No

Auto. exch.: yes no

Type: Capacity:

Toll Centre:

RADIO-TELEPHONE COVERAGE: yes no

UHF: PSRT Loc.

Rate Centre:

HF :

RADIO: Yes No

Service	Call Sign	Signal source	Program source	via	qual.
Pr-E	CKDA	Victoria			
Pr-E	CKWX	Vancouver			
Pr-E	CHQM	"			
CBC-E	CBU	"			

TELEVISION: yes no

Service	call sign	ch.	signal source	program source	via	qual.
	OFF AIR					
	CABLE					
CBC-E	CBUT	2	Vancouver	Vancouver	Off Air	3.0
ABC	KOMO-TV	4	Seattle	Seattle	Off Air	3.0
NBC	KING-TV	5	Seattle	Seattle	Off Air	5.0
CBC-A	CHEK-TV	6	Victoria	Victoria	Off Air	3.0
CTV	CHAN-TV	8	Vancouver	Vancouver	Off Air	4.0
CBS-A	KVOS-TV	12	Bellingham	Bellingham	Off Air	4.0

CATV: yes no

Company: Lake Video Services Ltd

License:

Rates: inst. \$25 mo. \$5 Subscribers: 850

OTHER FACILITIES:

PROPOSED FACILITIES:

COMMUNITY:	
HONEYMOON BAY	
LOCATION: Lat. 48 ° 49 'N; Long 124 ° 10 'W	REGIONAL DISTRICT: Cowichan Valley A
	E.D.: 911 EA: 505 all
POPULATION (YR): 546 (71)	HOUSEHOLDS 142
	TELEVISIONS 93%
	RATIO MALE/FEMALE: 1.075
	MIGRANCY: 35.2 %
LANGUAGE: 98.1 % E; 0 % F; 0 % Native. 1.8%	ETHNICITY 0.7 % Native
OFFICIAL LANGUAGE 96.2 % E; 0 % F; 3.5 % Both; 0.2 % Neither.	
EDUCATION 2 % to Gr. 5; 21 % Gr. 5-8; 28 % Gr. 9-10; 33 % Gr. 11-13 17 % Gr. 13+	
INCOME Avg. Ind. \$ 3,831 ; Avg. Family \$ 9,251	LABOUR FORCE PARTICIPATION RATE Male: 79 % Female: 32 %
INDUSTRY:	EMPLOYEES:
COMMUNITY SERVICES:	
SPECIAL REQUIREMENTS:	

EVALUATION

COMMUNITY: KOKSILAH
 LOCATION: Lat. 48° 46' N; Long. 123° 40' W
 REGIONAL DIST.: Cowichan Valley A

TELEPHONE: Yes No
 Auto. exch.: yes no
 Type: Capacity:
 Toll Centre:

RADIO-TELEPHONE COVERAGE: yes no
 UHF: PSRT Loc. Duncan
 Rate Centre: Duncan
 HF :

RADIO: Yes No

Service	Call Sign	Signal source	Program source	via	qual.
Pr-E	CHUB	Nanaimo			
Pr-E	CKAY	Duncan			
CBC-A	CJVI	Victoria			
Pr-E	CFAX	"			
Pr-E	CKDA	"			
CBC-E	CBU	Vancouver			
Pr-E	CKLG	"			
Pr-E	CFUN	"			
Pr-E	CKNW	New Westminster			

TELEVISION: yes no

Service	call sign	ch.	signal source	program source	via	qual.
Off air:						
CBC-E	CBUT	2	Vancouver	Vancouver	off air	
CBC-A	CKEK-TV	6	Victoria	Victoria	"	
CTV	CHAN-TV	8	Vancouver	Vancouver	"	
CBS-A	KVOS-TV	12	Bellingham	Bellingham	"	

CATV: yes no
 Company: License:
 Rates: inst. mo. Subscribers:

OTHER FACILITIES:
 Pr-E CHQM Vancouver
 Pr-E CKWX "
 Pr-E CJVB "
 Pr-E CJOR "
 CBC-E CBU-FM "
 Pr-E CHQM-FM "
 Pr-E CFMI-FM "
 Pr-E CKLG-FM "

PROPOSED FACILITIES:

COMMUNITY: KOKSILAH	
LOCATION: Lat. 48 °46 'N; Long 123 °40 'W	REGIONAL DISTRICT: Cowichan Valley A
	E.D.: 911 EA: 063 part
POPULATION (YR): 128 (71)	HOUSEHOLDS 37
	TELEVISIONS 93%
	RATIO MALE/FEMALE: 1.075
	MIGRANCY: 35.2 %
LANGUAGE: 98.1 % E; 0 % F; 0 % Native. 1.8%	ETHNICITY 0.7 % Native
OFFICIAL LANGUAGE 96.2 % E; 0 % F; 3.5 % Both; 0.2 % Neither.	
EDUCATION 2 % to Gr. 5; 21 % Gr. 5-8; 28 % Gr. 9-10; 33 % Gr. 11-13 17 % Gr. 13+	
INCOME Avg. Ind. \$ 3,831 ; Avg. Family \$ 9,251	LABOUR FORCE PARTICIPATION RATE Male: ⁷⁹ % Female: ³² %
INDUSTRY:	EMPLOYEES:
COMMUNITY SERVICES:	
SPECIAL REQUIREMENTS:	

<u>EVALUATION</u>	<u>COMMUNITY:</u> LADYSMITH
	LOCATION: Lat. 49 °00' N; Long 123 ° 50' W REGIONAL DIST.: Cowichan Valley A

TELEPHONE: Yes <input type="checkbox"/> No <input type="checkbox"/> D ADO	RADIO-TELEPHONE COVERAGE: yes <input checked="" type="checkbox"/> no <input type="checkbox"/>
Auto. exch.: yes <input checked="" type="checkbox"/> no <input type="checkbox"/>	UHF: PSRT Loc. Nanaimo
Type: Capacity: 317	Rate Centre: Nanaimo
Toll Centre: Ladysmith	HF :

RADIO: Yes <input checked="" type="checkbox"/> No <input type="checkbox"/>					
Service	Call Sign	Signal source	Program source	via	qual.
Pr-E	CHUB	Nanaimo			
Pr-E	CKAY	Duncan			
CBC-A	CJVI	Victoria			
Pr-E	CFAX	"			
Pr-E	CKDA	"			
CBC-E	CBU	Vancouver			
Pr-E	CKLG	"			
Pr-E	CFUN	"			
Pr-E	CKNW	New Westminster			

TELEVISION: yes <input checked="" type="checkbox"/> no <input type="checkbox"/>						
Service	Call sign	ch.	signal source	program source	via	qual.
	<u>OFF AIR</u>					
CBC-E	CBUT	2	Vancouver	Vancouver	Off Air	
CBC-A	CHEK TV	6	Victoria	Victoria	Off Air	
CTV	CHAN-TV	8	Vancouver	Vancouver	Off Air	
CBS-A	KVOS-TV	12	Bellingham	Bellingham	Off Air	
	<u>CABLE</u>					
CBC-E	CBUT	3	Vancouver	Vancouver	Off Air	(75) 1 3.3
ABC	KOMO-TV	4	Seattle	Seattle	Off Air	4 3.0
NBC	KING-TV	5	Seattle	Seattle	Off Air	4 3.0
CBC-A	CHEK-TV	6	Victoria	Victoria	Off Air	1 3.0
CBS	KIRO-TV	7	Seattle	Seattle	Off Air	4 5.3
PBS	KCTS-TV	9	Seattle	Seattle	Off Air	4 6.0
CTV	CHAN-TV	8	Vancouver	Vancouver	Off Air	1 4.0
CBS-A	kvos-TV	13	Bellingham	Bellingham	Off Air	1 3.7
IND	KTNT-TV	11	TACOMA	TACOMA	OFF AIR	4

CATV: yes <input checked="" type="checkbox"/> no <input type="checkbox"/>	Company: I&C Cablevision	License:
Rates: inst. \$15 mo. \$5	Subscribers: 630	

OTHER FACILITIES:

Pr-E CJOR Vancouver
 Pr-E CJVB "
 Pr-E CKWX "
 Pr-E CHQM "
 Pr-E CFMI-FM "
 Pr-E CKLG-FM "
 Pr-E CHQM-FM "
 CBC-E CBU-FM "

PROPOSED FACILITIES:

COMMUNITY: LADYSMITH	
LOCATION: Lat. 49 ° 00 'N; Long 123 ° 50 'W	REGIONAL DISTRICT: Cowichan Valley A
	E.D.: 911 EA: 252 to 257
POPULATION (YR): 3,825 (71)	HOUSEHOLDS 1175 TELEVISIONS 97.4%
	RATIO MALE/FEMALE: 1.045 MIGRANCY: 31.7 %
LANGUAGE: 96.2 % E; 0 % F; 0 % Native. 3.8%	ETHNICITY 2.1 % Native
OFFICIAL LANGUAGE 96.2 % E; 0 % F; 5.3 % Both; 2.5 % Neither.	
EDUCATION 4 % to Gr. 5; 26 % Gr. 5-8; 25 % Gr. 9-10; 28 % Gr. 11-13 16 % Gr. 13+	
INCOME Avg. Ind. \$3,776 ; Avg. Family \$ 9,435	LABOUR FORCE PARTICIPATION RATE Male: 72 % Female: 27 %
INDUSTRY:	EMPLOYEES:
Forestry	270
Fishing	20
Manuf.	325
Transp, Commun. & Util	125
Trade	100
Services	330
COMMUNITY SERVICES:	
SPECIAL REQUIREMENTS:	

EVALUATION

COMMUNITY:
 LAKE COWICHAN
 LOCATION: Lat 48 ° 50' N; Long 124 ° 03 ' W
 REGIONAL DIST.: Cowichan Valley A

TELEPHONE: Yes No
 Auto. exch.: yes no
 Type: Capacity: 1,778
 Toll Centre: Lake Cowichan

RADIO-TELEPHONE COVERAGE: yes no
 UHF: PSRT Loc. Duncan
 Rate Centre: Duncan
 HF :

RADIO: Yes No

Service	Call Sign	Signal source	Program source	via	qual.
Pr-E	CKDA	Victoria			
CBC-E	CBU	Vancouver			
Pr-E	CFUN	"			
Pr-E	CJOR	"			
Pr-E	CHQM	"			
Pr-E	CKWX	"			
Pr-E	CKLG-FM	"			
Pr-E	CHQM-FM	"			
Pr-E	CKNW	New Westminster			

TELEVISION: yes no

Service	call sign	ch.	signal source	program source	via	qual.
<u>OFF AIR</u>						
CBC-E	CBUT	2	Vancouver	Vancouver	Off Air	
CBC-A	CHEK-TV	6	Victoria	Victoria	Off Air	
CTV	CHAN-TV	8	Vancouver	Vancouver	Off Air	
CBS-A	KVOS-TV	12	Bellingham	Bellingham	Off Air	
<u>CABLE</u>						
CBC-E	CBUT	2	Vancouver	Vancouver	Off Air	1.8
ABC	KOMO-TV	4	Seattle	Seattle	Off Air	2.4
NBC	KING-TV	5	Seattle	Seattle	Off Air	3.2
CBC-A	CHEK-TV	6	Victoria	Victoria	Off Air	1.4
CTV	CHAN-TV	8	Vancouver	Vancouver	Off Air	2.6
CBS-A	kvos-TV	12	Bellingham	Bellingham	Off Air	3.4

CATV: yes no
 Company: Lake Video Services Ltd License:
 Rates: inst. \$25 mo. \$5 Subscribers: 850

OTHER FACILITIES:
 CBC-E CBU-FM Vancouver

PROPOSED FACILITIES:

COMMUNITY:

LAKE COWICHAN

LOCATION: Lat. 48 ° 50 'N; Long 124 ° 03 'W	REGIONAL DISTRICT: Cowichan Valley A	
	E.D.: 911	EA: 506 & 511 & 514

POPULATION (YR): 2,525 (71)	HOUSEHOLDS 645	TELEVISIONS 96.1%
	RATIO MALE/FEMALE: 1.167	MIGRANCY: 26.1 %

LANGUAGE: 86.17 % E; 0.2 % F; 0 % Native. 13.7%	ETHNICITY 0.2 % Native
--	---------------------------

OFFICIAL LANGUAGE 92.2 % E; 0 % F; 5.3 % Both; 2.5 % Neither.
--

EDUCATION 4 % to Gr. 5; 24 % Gr. 5-8; 26 % Gr. 9-10; 28 %Gr. 11-13 15 %Gr.13+
--

INCOME Avg. Ind. \$ 4,005 ; Avg. Family \$ 9,754	LABOUR FORCE PARTICIPATION RATE Male: 79 % Female: 33 %
---	--

INDUSTRY: Forestry Manuf. Services	EMPLOYEES: 230 285 225
---	---------------------------------

COMMUNITY SERVICES:

SPECIAL REQUIREMENTS:

EVALUATION

COMMUNITY:

MALACHAN RESERVE

LOCATION: Lat. 48° 48' N; Long; 124° 40' W

REGIONAL DIST. Cowichan Valley A

TELEPHONE: Yes No

Auto. exch.: yes no

Type: Capacity:

Toll Centre:

RADIO-TELEPHONE COVERAGE: yes no

UHF: PSRT Loc.

Rate Centre:

HF :

RADIO: Yes No

Service	Call Sign	Signal source	Program source	via	qual.

TELEVISION: yes no

Service	call sign	ch.	signal source	program source	via	qual.

CATV: yes no

Company:

License:

Rates: inst.

mo.

Subscribers:

OTHER FACILITIES:

PROPOSED FACILITIES:

COMMUNITY:

MALACHAN RESERVE

LOCATION:

Lat. 48 ° 48 'N; Long 124 ° 40 'W

REGIONAL DISTRICT:

Cowichan Valley A

E.D.:

911

EA:

517 all

POPULATION (YR):

106(71)

HOUSEHOLDS

32

TELEVISIONS

RATIO MALE/FEMALE:

1.014

MIGRANCY:

12.4 %

LANGUAGE:

86.2 % E; 0 % F; 13.8 % Native. 0

ETHNICITY

95.6 % Native

OFFICIAL LANGUAGE

99.5 % E; 0 % F; 0.2 % Both; 0.2 % Neither.

EDUCATION

27 % to Gr. 5; 40 % Gr. 5-8; 22 % Gr. 9-10; 8 % Gr. 11-13 2 % Gr. 13+

INCOME

Avg. Ind. \$ 2,005 ; Avg. Family \$ 4,716

LABOUR FORCE PARTICIPATION RATE

Male: 53 % Female: 15 %

INDUSTRY:

EMPLOYEES:

COMMUNITY SERVICES:

SPECIAL REQUIREMENTS:

EVALUATION

COMMUNITY:
 MALAHAT RESERVE
 LOCATION: Lat.48 ° 37' N; Long 123 ° 33' W
 REGIONAL DIST.: Cowichan Valley A

TELEPHONE: Yes No
 Auto. exch.: yes no
 Type: Capacity:
 Toll Centre:

RADIO-TELEPHONE COVERAGE: yes no
 UHF: PSRT Loc. Duncan
 Rate Centre: Duncan
 HF :

RADIO: Yes No

Service	Call Sign	Signal source	Program source	via	qual.
CBC-A	CJVI	Victoria			
Pr-E	CFAX	"			
Pr-E	CKDA	"			
CBC-E	CBU	Vancouver			
Pr-E	CHQM	"			
Pr-E	CKWX	"			
Pr-E	CJOR	"			
Pr-E	CFUN	"			
Pr-E	CKLG	"			

TELEVISION: yes no

Service	call sign	ch.	signal source	program source	via	qual.
	OFF AIR					
CBC-E	CBUT	2	Vancouver	Vancouver	Off Air	
CBC-A	CHEK-TV	6	Victoria	Victoria	Off Air	
CTV	CHAN-TV	8	Vancouver	Vancouver	Off Air	
CBS-A	KVOS-TV	2	Bellingham	Bellingham	Off Air	

CATV: yes no
 Company: License:
 Rates: inst. mo. Subscribers:

OTHER FACILITIES:

PROPOSED FACILITIES:

COMMUNITY: MALAHAT RESERVE

LOCATION:
Lat. 48 ° 37 'N; Long 123 ° 33 'W

REGIONAL DISTRICT:
Cowichan Valley A

E.D.:
911

EA:
068 all

POPULATION (YR): 94 (71)

HOUSEHOLDS
25

TELEVISIONS
83%

RATIO MALE/FEMALE:
1.014

MIGRANCY:
12.4 %

LANGUAGE:
86.2% E; 0 % F; 13.8 % Native. 0

ETHNICITY
95.6 % Native

OFFICIAL LANGUAGE
99.5 % E; 0 % F; 0.2 % Both; 0.2 % Neither.

EDUCATION
27 % to Gr. 5; 40 % Gr. 5-8; 22 % Gr. 9-10; 8 % Gr. 11-13 2 % Gr. 13+

INCOME
Avg. Ind. \$ 2,005 ; Avg. Family \$ 4,716

LABOUR FORCE PARTICIPATION RATE
Male: 53% Female: 15%

INDUSTRY:

EMPLOYEES:

COMMUNITY SERVICES:

SPECIAL REQUIREMENTS:

EVALUATION

COMMUNITY:
 MESACHIE LAKE
 LOCATION: Lat 48 ° 48 N; Long. 124 ° 08' W
 REGIONAL DIST.: Cowichan Valley A

TELEPHONE: Yes No
 Auto. exch.: yes no
 Type: Capacity:
 Toll Centre:

RADIO-TELEPHONE COVERAGE: yes no
 UHF: PSRT Loc.
 Rate Centre:
 HF :

RADIO: Yes No

Service	Call Sign	Signal source	Program source	via	qual.
Pr-E	CKDA	Victoria			
CBC-E	CBU	Vancouver			
Pr-E	CKWX	"			
Pr-E	CHQM	"			

TELEVISION: yes no

Service	call sign	ch.	signal source	program source	via	qual.
	<u>OFF AIR</u>					
	<u>CABLE</u>					
CBC-E	CBUT	2	Vancouver	Vancouver	Off Air	3.0
ABC	KOMO-TV	4	Seattle	Seattle	Off Air	3.0
NBC	KING-TV	5	Seattle	Seattle	Off Air	4.0
CBC-A	CHEK-TV	6	Victoria	victoria	Off Air	3.0
CTV	CHAN-TV	8	Vancouver	Vancouver	Off Air	3.0
CBS-A	KVOS-TV	12	Bellingham	Bellingham	Off Air	3.0

CATV: yes no
 Company: Lake Video Services Ltd License:
 Rates: inst. \$25 mo. \$5 Subscribers: 850

OTHER FACILITIES:

PROPOSED FACILITIES:

COMMUNITY: MESACHIE LAKE		
LOCATION: Lat. 48 ° 48 'N; Long 124 ° 08 'W	REGIONAL DISTRICT: Cowichan Valley A	
	E.D.: 911	EA: 501 part
POPULATION (YR): 266 (71)	HOUSEHOLDS 69	TELEVISIONS 93%
	RATIO MALE/FEMALE: 1.075	MIGRANCY: 35.2 %
LANGUAGE: 98.1% E; 0 % F; 0 % Native. 1.8%		ETHNICITY 0.7 % Native
OFFICIAL LANGUAGE 96.2 % E; 0 % F; 3.5 % Both; 0.2 % Neither.		
EDUCATION 2 % to Gr. 5; 21 % Gr. 5-8; 28 % Gr. 9-10; 33 % Gr. 11-13 17 % Gr. 13+		
INCOME Avg. Ind. \$ 3,831 ; Avg. Family \$ 9,251		LABOUR FORCE PARTICIPATION RATE Male: 79 % Female: 32 %
INDUSTRY: EMPLOYEES:		
COMMUNITY SERVICES:		
SPECIAL REQUIREMENTS:		

EVALUATION

COMMUNITY:
 MILL BAY
 LOCATION: Lat.48 °39' N; Long.123°32 ' W
 REGIONAL DIST.: Cowichan Valley A

TELEPHONE: Yes No
 Auto. exch.: yes no
 Type: Capacity:
 Toll Centre:

RADIO-TELEPHONE COVERAGE: yes no
 UHF: PSRT Loc. Duncan
 Rate Centre: Duncan
 HF :

RADIO: Yes No

Service	Call Sign	Signal source	Program source	via	qual.
Pr-E	CKAY	Duncan			
CBC-A	CJVI	Victoria			
Pr-E	CFAX	"			
Pr-E	CKDA	"			
CBC-E	CBU	Vancouver			
Pr-E	CKLG	"			
Pr-E	CFUN	"			
Pr-E	CHQM	"			
Pr-E	CKW	New Westminster			

TELEVISION: yes no

Service	call sign	ch.	signal source	program source	via	qual.
	OFF AIR					
CBC-E	CBUT	2	Vancouver	Vancouver	Off Air	
ABC	KOMO-TV	4	Seattle	Seattle	Off Air	
CBC-A	CHEK-TV	6	Victoria	Victoria	Off Air	
CTV	CHAN-TV	8	Vancouver	Vancouver	Off Air	
CBS-A	KVOS-TV	12	Bellingham	Bellingham	Off Air	

CATV: yes no

Company: License:
 Rates: inst. mo. Subscribers:

OTHER FACILITIES:
 Pr-E CJOR Vancouver
 Pr-E CKWX "

PROPOSED FACILITIES:

COMMUNITY:

MILL BAY

LOCATION:

Lat. 48 ° 39 'N; Long 123 ° 32 'W

REGIONAL DISTRICT:
Cowichan Valley A

E.D.:

911

EA:

053 all

POPULATION (YR): 347 (71)

HOUSEHOLDS

90

TELEVISIONS

93%

RATIO MALE/FEMALE:

1.075

MIGRANCY:

35.2

%

LANGUAGE:

98.1% E; 0 % F; 0 % Native. 1.8%

ETHNICITY

0.7

% Native

OFFICIAL LANGUAGE

96.2 % E; 0 % F; 3.5 % Both; 0.2 % Neither.

EDUCATION

2 % to Gr. 5; 21 % Gr. 5-8; 28 % Gr. 9-10; 33 % Gr. 11-13 17 % Gr. 13+

INCOME

Avg. Ind. \$ 3,831 ; Avg. Family \$ 9,251

LABOUR FORCE PARTICIPATION RATE

Male: 79% Female: 32%

INDUSTRY:

EMPLOYEES:

COMMUNITY SERVICES:

SPECIAL REQUIREMENTS:

EVALUATION

COMMUNITY:

NITINAT

LOCATION: Lat: 48° 55' N; Long. 124° 28' W

REGIONAL DIST.:
Cowichan Valley A

TELEPHONE: Yes No

Auto. exch.: yes no

Type: Capacity:

Toll Centre:

RADIO-TELEPHONE COVERAGE: yes no

UHF: PSRT Loc.

Rate Centre:

HF :

RADIO: Yes No

Service : Call Sign Signal source Program source via qual.

TELEVISION: yes no

Service | call sign | ch. | signal source | program source | via | qual.

CATV: yes no

Company:

License:

Rates: inst.

mo.

Subscribers:

OTHER FACILITIES:

PROPOSED FACILITIES:

COMMUNITY:

NITINAT

LOCATION:

Lat. 48 ° 55 'N; Long 124 ° 28 'W

REGIONAL DISTRICT:

Cowichan Valley A

E.D.:

911

EA:

508 part

POPULATION (YR):

119 (71)

HOUSEHOLDS

31

TELEVISIONS

93%

RATIO MALE/FEMALE:

1.075

MIGRANCY:

35.2 %

LANGUAGE:

8.1 % E; 0 % F; 0 % Native. 1.8%

ETHNICITY

0.7 % Native

OFFICIAL LANGUAGE

96.2 % E; 0 % F; 3.5 % Both; 0.2 % Neither.

EDUCATION

2 % to Gr. 5; 21 % Gr. 5-8; 28 % Gr. 9-10; 33 % Gr. 11-13 17 % Gr. 13+

INCOME

Avg. Ind. \$ 3,831 ; Avg. Family \$ 9,251

LABOUR FORCE PARTICIPATION RATE

Male: 79% Female: 32%

INDUSTRY:

EMPLOYEES:

COMMUNITY SERVICES:

SPECIAL REQUIREMENTS:

EVALUATION

COMMUNITY:

PALDI

LOCATION: Lat. ° ' N; Long. ° ' W

REGIONAL DIST.: Cowichin Valley A

TELEPHONE: Yes No

RADIO-TELEPHONE COVERAGE: yes no

Auto. exch.: yes no

UHF: PSRT Loc. _____ Duncan

Type: Capacity:

Rate Centre: Duncan

Toll Centre:

HF :

RADIO: Yes No

Service	Call Sign	Signal source	Program source	via	qual.
Pr-E	CHUB	Nanaimo			
Pr-E	CKAY	Duncan			
CBC-A	CJVI	Victoria			
Pr-E	CFAX	"			
Pr-E	CKDA	"			
CBC-E	CBU	Vancouver			
Pr-E	CFUN	"			
Pr-E	CKLG	"			
Pr-E	CKNW	New Westminster			

TELEVISION: yes no

Service	call sign	ch.	signal source	program source	via	qual.
<u>off air:</u>						
CBC-E	CBUT	2	Vancouver	Vancouver	off air	
CBC-A	CHEK-TV	6	Victoria	Victoria	"	
CTV	CHAN-TV	8	Vancouver	Vancouver	"	
CBS-A	KVOS-TV	12	Bellingham	Bellingham	"	

CATV: yes no

Company:

License:

Rates: inst.

mo.

Subscribers:

OTHER FACILITIES:

Pr-E CHQM Vancouver
 Pr-E CKWX "
 Pr-E CJOR "

PROPOSED FACILITIES:

COMMUNITY: PALDI			
LOCATION: Lat. ° 'N; Long ° 'W		REGIONAL DISTRICT: Cowichan Valley A	
		E.D.: 911	EA: 507 all
POPULATION (YR): 102 (71)		HOUSEHOLDS 29	TELEVISIONS 93%
		RATIO MALE/FEMALE: 1.075	MIGRANCY: 35.2 %
LANGUAGE: 98.1 % E; 0 % F; 0 % Native. 1.8%			ETHNICITY 0.7 % Native
OFFICIAL LANGUAGE 96.2 % E; 0 % F; 3.5 % Both; 0.2 % Neither.			
EDUCATION 2 % to Gr. 5; 21 % Gr. 5-8; 28 % Gr. 9-10; 33 % Gr. 11-13 17 % Gr. 13+			
INCOME Avg. Ind. \$ 3,831 ; Avg. Family \$ 9,251		LABOUR FORCE PARTICIPATION RATE Male: 79 % Female: 32 %	
INDUSTRY:		EMPLOYEES:	
COMMUNITY SERVICES:			
SPECIAL REQUIREMENTS:			

EVALUATION

COMMUNITY:
 SALTAIR
 LOCATION: Lat. 48 ° 57' N; Long 123 ° 45 ' W
 REGIONAL DIST.: Cowichan Valley A

TELEPHONE: Yes No
 Auto. exch.: yes no
 Type: Capacity:
 Toll Centre:

RADIO-TELEPHONE COVERAGE: yes no
 UHF: PSRT Loc. Duncan
 Rate Centre: Duncan
 HF :

RADIO: Yes No

Service	Call Sign	Signal source	Program source	via	qual.
Pr-E	CHUB	Nanaimo			
Pr-E	CKAY	Duncan			
CBC-A	CJVI	Victoria			
Pr-E	CFAX	"			
Pr-E	CKDA	"			
CBC-E	CBU	Vancouver			
Pr-E	CKLG	"			
Pr-E	CFUN	"			
Pr-E	CKNW	New Westminster			

TELEVISION: yes no

Service	call sign	ch.	signal source	program source	via	qual.
	<u>OFF AIR</u>					
CBC-E	CBUT	2	Vancouver	Vancouver	Off Air	
CBC-A	CHEK-TV	6	Victoria	Victoria	Off Air	
CTV	CHAN-TV	8	Vancouver	Vancouver	Off Air	
CBS-A	KVOS-TV	12	Bellingham	Bellingham	Off Air	

CATV: yes no
 Company: License:
 Rates: inst. mo. Subscribers:

OTHER FACILITIES:

Pr-E CJOR Vancouver
 Pr-E CJVB "
 Pr-E CKWX "
 Pr-E CHQM "
 Pr-E CHQM-FM "
 Pr-E CKLG-FM "
 Pr-E CFMI-FM "
 Pr-E CBU-FM

PROPOSED FACILITIES:

COMMUNITY: SALTAIR	
LOCATION: Lat. 48 ° 57 'N; Long 123 ° 45 'W	REGIONAL DISTRICT: Cowichan Valley
	E.D.: 911 EA: 168 & 170 all
POPULATION (YR): 1008 (71)	HOUSEHOLDS 265
	TELEVISIONS 93%
	RATIO MALE/FEMALE: 1.075
	MIGRANCY: 35.2 %
LANGUAGE: 98.1% E; 0 % F; 0 % Native. 1.8%	ETHNICITY 0.7 % Native
OFFICIAL LANGUAGE 96.2 % E; 0 % F; 3.5% Both; 0.2 % Neither.	
EDUCATION 2 % to Gr. 5; 21 % Gr. 5-8; 28 % Gr. 9-10; 33 %Gr. 11-13 17 %Gr.13+	
INCOME Avg. Ind. \$ 3,831 ; Avg. Family \$ 9,251	LABOUR FORCE PARTICIPATION RATE Male: 79% Female: 32 %
INDUSTRY:	EMPLOYEES:
COMMUNITY SERVICES:	
SPECIAL REQUIREMENTS:	

EVALUATION

COMMUNITY:
 SHAWINIGAN LAKE
 LOCATION: Lat. 48 ° 39' N; Long 123 ° 37' W
 REGIONAL DIST.: Cowichan Valley A

TELEPHONE: Yes No
 Auto. exch.: yes no
 Type: Capacity:
 Toll Centre:

RADIO-TELEPHONE COVERAGE: yes no
 UHF: PSRT Loc. Duncan
 Rate Centre: Duncan
 HF :

RADIO: Yes No

Service	Call Sign	Signal source	Program source	via	qual.
Pr-E	CKAY	Duncan			
CBC-A	CJVI	Victoria			
Pr-E	CFAX	"			
Pr-E	CKDA	"			
Pr-E	CHQM	Vancouver			
CBC-E	CBU	"			
Pr-E	CFUN	"			
Pr-E	CKLG	"			
Pr-E	CKNW	New Westminster			

TELEVISION: yes no

Service	call sign	ch.	signal source	program source	via	qual.
	OFF AIR					
CBC-E	CBUT	2	Vancouver	Vancouver	Off Air	2.0
ABC	KOMO-TV	4	Seattle	Seattle	Off Air	4.0
CBC-A	CHEK-TV	6	Victoria	Victoria	Off Air	2.0
CTV	CHAN-TV	8	Vancouver	Vancouver	Off Air	3.0
CBS-A	KVOS-TV	12	Bellingham	Bellingham	Off Air	4.0

CATV: yes no
 Company: License:
 Rates: inst. mo. Subscribers:

OTHER FACILITIES:
 Pr-E CJOR Vancouver
 Pr-E CKWX "
 Pr-E CHQM-FM Vancouver
 CBC-E CBU-FM "
 Pr-E CKLG-FM "
 Pr-E CFMI-FM "

PROPOSED FACILITIES:

COMMUNITY: SHAWINIGAN LAKE		
LOCATION: Lat. 48 ° 39 'N; Long 123 ° 37 'W	REGIONAL DISTRICT: Cowichan Valley A	
	E.D.: 911	EA: 055 part
POPULATION (YR): 213 (71)	HOUSEHOLDS 55	TELEVISIONS 93%
	RATIO MALE/FEMALE: 1.075	MIGRANCY: 35.2 %
LANGUAGE: 98.1% E; 0 % F; 0 % Native. 1.8%		ETHNICITY 0.7 % Native
OFFICIAL LANGUAGE 96.2% E; 0 % F; 3.5 % Both; 0.2 % Neither.		
EDUCATION 2 % to Gr. 5; 21 % Gr. 5-8; 28 % Gr. 9-10; 33 % Gr. 11-13 17 % Gr. 13+		
INCOME Avg. Ind. \$ 3,831 ; Avg. Family \$ 9,251		LABOUR FORCE PARTICIPATION RATE Male: 79% Female: 32%
INDUSTRY: EMPLOYEES:		
COMMUNITY SERVICES:		
SPECIAL REQUIREMENTS:		

EVALUATION

COMMUNITY:
 THETIS ISLAND
 LOCATION: Lat. 48° 59' N; Long. 123° 40' W
 REGIONAL DIST.: Cowichan Valley A

TELEPHONE: Yes No
 Auto. exch.: yes no
 Type: Capacity:
 Toll Centre:

RADIO-TELEPHONE COVERAGE: yes no
 UHF: PSRT Loc. Nanaimo
 Rate Centre: Nanaimo
 HF :

RADIO: Yes No

Service	Call Sign	Signal source	Program source	via	qual.
Pr-E	CHUB	Nanaimo			
Pr-E	CKAY	Duncan			
CBC-A	CJVI	Victoria			
Pr-E	CFAX	"			
Pr-E	CKDA	"			
CBC-E	CBU	Vancouver			
Pr-E	CKLG	"			
Pr-E	CFUN	"			
Pr-E	CKNW	New Westminstre			

TELEVISION: yes no

Service	call sign	ch.	signal source	program source	via	qual.
	OFF AIR					
CBC-E	CBUT	2	Vancouver	Vancouver	Off Air	
CBC-A	CHEK-TV	6	Victoria	Victoria	Off Air	
CTV	CHAN-TV	8	Vancouver	Vancouver	Off Air	
CBS-A	KVOS-TV	12	Bellingham	Bellingham	Off Air	

CATV: yes no

Company: License:
 Rates: inst. mo. Subscribers:

OTHER FACILITIES:
 Pr-E CJJC Langley
 Pr-E CJOR Vancouver
 Pr-E CJVB "
 Pr-E CKWX "
 Pr-E CHQM "
 Pr-E CFMI-FM "
 CBC-F CBUF-FM "
 CBC-E CBU-FM "
 Pr-E CHQM-FM "
 Pr-E CKLG-FM "

PROPOSED FACILITIES:

COMMUNITY:			THETIS ISLAND		
LOCATION:		REGIONAL DISTRICT:			
Lat. 48 ° 59 'N; Long 123 ° 40 'W		Cowichan Valley A			
		E.D.:	EA:		
		911	213 all		
POPULATION (YR): 128 (71)		HOUSEHOLDS		TELEVISIONS	
		33		93%	
		RATIO MALE/FEMALE:		MIGRANCY:	
		1.075		35.2 %	
LANGUAGE:				ETHNICITY	
98.1% E; 0 % F; 0 % Native. 1.8%				0.7 % Native	
OFFICIAL LANGUAGE					
96.2 % E; 0 % F; 3.5 % Both; 0.2 % Neither.					
EDUCATION					
2 % to Gr. 5; 21 % Gr. 5-8; 28 % Gr. 9-10; 33 %Gr. 11-13 17 %Gr.13+					
INCOME			LABOUR FORCE PARTICIPATION RATE		
Avg. Ind. \$ 3,831 ; Avg. Family \$ 9,251			Male: 79 % Female: 32 %		
INDUSTRY:			EMPLOYEES:		
COMMUNITY SERVICES:					
SPECIAL REQUIREMENTS:					

EVALUATION

COMMUNITY:

YOUBOU

LOCATION: Lat. 48° 53' N; Long. 124° 13' W

REGIONAL DIST.: Cowichan Valley A

TELEPHONE: Yes No D

Auto. exch.: yes no CDO

Type: Capacity: 615

Toll Centre: Youbou

RADIO-TELEPHONE COVERAGE: yes no

UHF: PSRT Loc.

Rate Centre:

HF :

RADIO: Yes No

Service	Call Sign	Signal source	Program source	via	qual.
CBC-E	CBU	Vancouver			
Pr-E	CKWX	"			
Pr-E	CHQM	"			
Pr-E	CKDA	"			

TELEVISION: yes no

Service	call sign	ch.	signal source	program source	via	qual.
	<u>OFF AIR</u>					
	<u>CABLE</u>					
CBC-E	CBUT	2	Vancouver	Vancouver	Off Air	3.0
CTV	CHAN-TV	3	Vancouver	Vancouver	Off Air	4.0
ABC	KOMO-TV	4	Seattle	Seattle	Off Air	5.7
NBC	KING-TV	5	Seattle	Seattle	Off Air	3.0
CBC-A	CHEK-TV	6	Victoria	Victoria	Off Air	3.0

CATV: yes no

Company: Youbou Television Ltd

License:

Rates: inst. \$15 mo \$6 Subscribers 275

OTHER FACILITIES:

PROPOSED FACILITIES:

COMMUNITY: YOUBOU			
LOCATION: Lat. 48 ° 53 'N; Long 124 ° 13 'W		REGIONAL DISTRICT: Cowichan Valley A	
		E.D.:	EA:
		911	509 & 510 all
POPULATION (YR): 114 (71)		HOUSEHOLDS	TELEVISIONS
		289	93%
		RATIO MALE/FEMALE:	MIGRANCY:
		1.075	35.2 %
LANGUAGE: 98.1% E; 0 % F; 0 % Native. 1.8%			ETHNICITY 0.7 % Native
OFFICIAL LANGUAGE 96.2 % E; 0 % F; 3.5% Both; 0.2 % Neither.			
EDUCATION 2 % to Gr. 5; 21 % Gr. 5-8; 28 % Gr. 9-10; 33 % Gr. 11-13 17%Gr.13+			
INCOME Avg. Ind. \$ 3,831; Avg. Family \$ 9,251		LABOUR FORCE PARTICIPATION RATE Male: 79 % Female: 32 %	
INDUSTRY:		EMPLOYEES:	
COMMUNITY SERVICES:			
SPECIAL REQUIREMENTS:			

DEWDNEY-ALOUETTE REGIONAL DISTRICT
=====

SUBDIVISION 1

MAPLE RIDGE DIST. MUN.
MISSION DIST. MUN.
PITT MEADOWS DIST. MUN.

SUBDIVISION A

DEROCHE
DURIEU
LAKE ERROCK
NICOMEN ISLAND
PITT POLDER



DEWDNEY - ALOUETTE REGIONAL DISTRICT

EVALUATION

TELEPHONE: Yes No
 Type: Capacity: 14,000
 Toll Centre: Kanan
 Vancouver

LOCATION: Lat. 49° 52' N, Long. 123° 54' W
 REGIONAL DIST. Chilliwack-Alouette

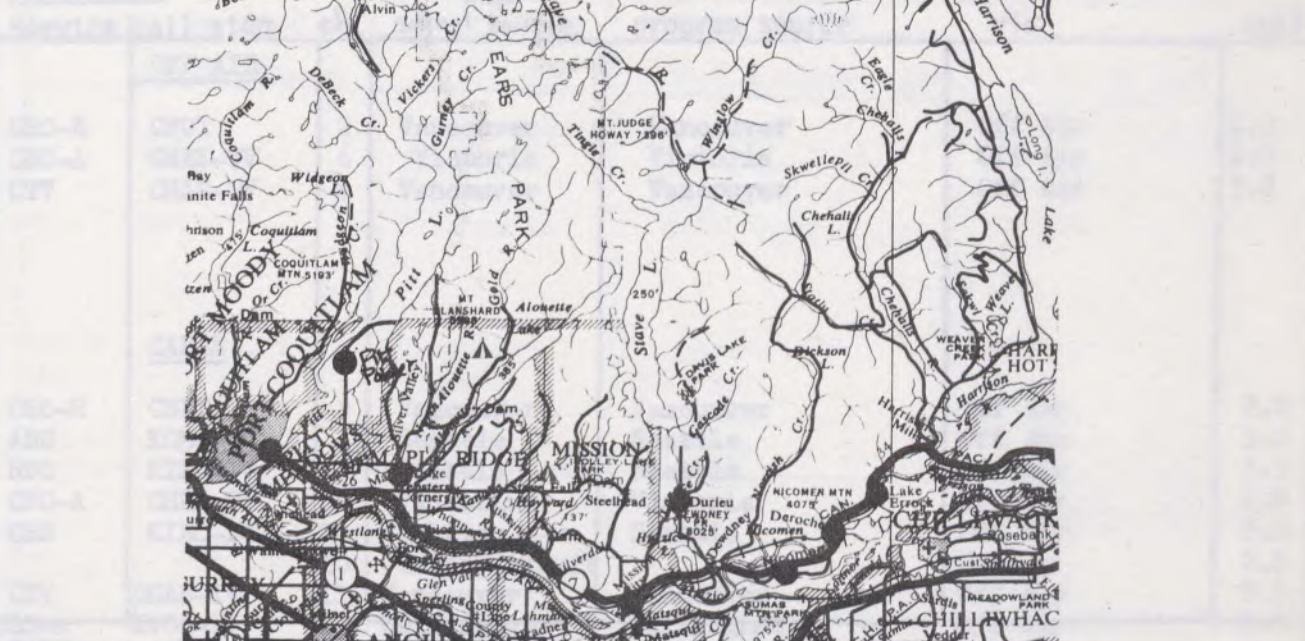
WIDE-TELEPHONE COVERAGE: Yes No
 INT. PART. COV. New Westminster
 WIRE CENTRE: Vancouver
 IS :

SIGTS: Yes No

Service: Call Sign Signal source Program source via

77-2	CVR	Abbotsford			
77-3	CHKE	Chilliwack			
77-4	CHDA	Victoria			
77-5	CHSU	Vancouver			
77-6	CHSA				

TELEVISION:



Company: British Columbia Telephone Co.
 Rates: Int. \$1.50, Loc. \$0.15, Subscriber \$2.00

OTHER FACILITIES:

- 77-2 CBOT Vancouver
- 77-3 C270 Langley
- 77-4 CHKE New Westminster
- 77-5 CHSU Vancouver
- 77-6 CHSA
- 77-7 CHDA
- 77-8 CHSU
- 77-9 CHKE

PROPOSED FACILITIES:

COMMUNITY MAPLE RIDGE
DISTRICT MUNICIPALITY

EVALUATION

LOCATION: Lat. 19 °12' N; Long. 122° 30' W
REGIONAL DIST.: Dewdney-Alouette

TELEPHONE: Yes No D, ADO
Auto. exch.: yes no
Type: Capacity: 14,044
Toll Centre: Haney
Vancouver

RADIO-TELEPHONE COVERAGE: yes no
UHF: PSRT Loc. New Westminster
Rate Centre: Vancouver
HF :

RADIO: Yes No

Service	Call Sign	Signal source	Program source	via	qual.
Pr-E	CFVR	Abbotsford			
CBC-A	CHWK	Chilliwack			
Pr-E	CKDA	Victoria			
CBC-E	CBU	Vancouver			
Pr-E	CKLG	"			
Pr-E	CFUN	"			
Pr-E	CJOR	"			
Pr-E	CJVR	"			
Pr-E	CKWX	"			

TELEVISION: yes no

Service	call sign	ch.	signal source	program source	via	qual.
	<u>OFF AIR</u>					
CBC-E	CBUT	2	Vancouver	Vancouver	Off Air	2.0
CBC-A	CHEK-TV	6	Victoria	Victoria	Off Air	4.0
CTV	CHAN-TV	8	Vancouver	Vancouver	Off Air	3.0
	<u>CABLE</u>					
CBC-E	CBUT	3	Vancouver	Vancouver	Off Air	2.0
ABC	KOMO-TV	4	Seattle	Seattle	Off Air	3.0
NBC	KING-TV	5	Seattle	Seattle	Off Air	3.5
CBC-A	CHEK-TV	6	Victoria	Victoria	Off Air	2.0
CBS	KIRO-TV	7	Seattle	Seattle	Off Air	3.0
		10	Closed Circuit		Cable	2.5
CTV	CHAN-TV	11	Vancouver	Vancouver	Off Air	2.5
CBS-A	KVOS-TV	13	Bellingham	Bellingham	Off Air	3.0

CATV: yes no

Company: Coquitlam Cablevision Ltd

License:

Rates: inst. \$15 mo. \$5 Subscribers: 29,259

OTHER FACILITIES:

Pr-E CHQM Vancouver
Pr-E CJJC Langley
Pr-E CKNW New Westminster
CBC-E CBU-FM Vancouver
CBC-F CBUF-FM "
Pr-E CKLG-FM "
Pr-E CHQM-FM "
Pr-E CFRO-FM "
Pr-E CFMI-FM "

PROPOSED FACILITIES:

COMMUNITY:

MAPLE RIDGE DISTRICT MUNICIPALITY

INCLUDING MAPLE RIDGE PORT HAMMOND HANEY

LOCATION:

Lat. 49 ° 12 'N; Long 122 ° 30 'W

REGIONAL DISTRICT:

Dewdney Alouette

E.D.:

908

EA: 201-208, 251-260,

301 - 317

POPULATION (YR):

24,490 (71)

HOUSEHOLDS

7,435

TELEVISIONS

95.7%

RATIO MALE/FEMALE:

1.027

MIGRANCY:

40.7

%

LANGUAGE:

96.7 % E; 0.5 % F; 0 % Native. 2.8%

ETHNICITY

0.7 % Native

OFFICIAL LANGUAGE

95.3 % E; 0 % F; 4.4 % Both; 0.3 % Neither.

EDUCATION

4 % to Gr. 5; 23 % Gr. 5-8; 26 % Gr. 9-10; 31 %Gr. 11-13 17 %Gr.13+

INCOME

Avg. Ind. \$ 3,658 ; Avg. Family \$ 8,815

LABOUR FORCE PARTICIPATION RATE

Male: 75 % Female: 37%

INDUSTRY:**EMPLOYEES:****COMMUNITY SERVICES:****SPECIAL REQUIREMENTS:**

EVALUATION

COMMUNITY: MISSION DISTRICT
MUNICIPALITY
LOCATION: Lat 49 °10' N; Long 122 ° 15' W
REGIONAL DIST.: Dewdney Alouette

TELEPHONE: Yes No D ADO
Auto. exch.: yes no
Type: Capacity: 6,314
Toll Centre: Mission

RADIO-TELEPHONE COVERAGE: yes no
UHF: PSRT Loc. Abbotsford
Rate Centre: Abbotsford
HF :

RADIO: Yes No
Service | Call Sign | Signal source | Program source | via | qual.

Service	Call Sign	Signal source	Program source	via	qual.
Pr-E	CFVR	Abbotsford			
CBC-A	CHWK	Chilliwack			
CBC-E	CBU	Vancouver			
Pr-E	CKLG	"			
Pr-E	CFUN	"			
Pr-E	CJOR	"			
Pr-E	CKWX	"			
Pr-E	CHQM	"			
Pr-E	CJJC	Langley			

TELEVISION: yes no
Service | call sign | ch. | signal source | program source | via | qual.

Service	call sign	ch.	signal source	program source	via	qual.
<u>OFF AIR</u>						
CBC-E	CBUT	2	Vancouver	Vancouver	Off Air	3.0
CBC-A	CHEK-TV	6	Victoria	Victoria	Off Air	3.0
CTV	CHAN-TV	8	Vancouver	Vancouver	Off Air	3.5
CBS-A	KVOS-TV	12	Bellingham	Bellingham	Off Air	2.5
<u>CABLE</u>						
CBC-E	CBUT-TV	3	Vancouver	Vancouver	Off Air	2.0
ABC	KOMO-TV	4	Seattle	Seattle	Off Air	3.0
NBC	KING-TV	5	Seattle	Seattle	Off Air	3.5
CBC-A	CHEK-TV	6	Victoria	Victoria	Off Air	2.0
CBS	KIRO-TV	7	Seattle	Seattle	Off Air	3.0
		10	Closed Circuit		Cable	2.5
CTV	CHAN-TV	11	Vancouver	Vancouver	Off Air	2.5
CBS-A	KVOS-TV	13	Bellingham	Bellingham	Off Air	3.0

CATV: yes no
Company: Coquitlam Cablevision Ltd **License:**
Rates: inst. \$15 mo. \$5 **Subscribers:** 29,259

OTHER FACILITIES:
 Pr-E CKNW New Westminster
 CBC-E CBU-FM Vancouver
 CBC-F CBUF-FM "
 Pr-E CKLG-FM "
 Pr-E CHQM-FM "
 Pr-E CFMI-FM "
 Pr-E CFRO-FM "

PROPOSED FACILITIES:

COMMUNITY:

MISSION DISTRICT MUNICIPALITY
INCLUDING MISSION CITY HATZIC

LOCATION:

Lat. 49 ° 10 'N; Long 122 ° 15 'W

REGIONAL DISTRICT:

Dewdney - Alouette

E.D.:

907

EA:

351 - 369

POPULATION (YR):

9,950 (71)

HOUSEHOLDS

3080

TELEVISIONS

94.8%

RATIO MALE/FEMALE:

1.049

MIGRANCY:

32

%

LANGUAGE:

95.7 % E; 0.1 % F; 0.1 % Native. 4.1%

ETHNICITY

1.8 % Native

OFFICIAL LANGUAGE

95.8 % E; 0 % F; 3.5 % Both; 0.7 % Neither.

EDUCATION

5 % to Gr. 5; 29 % Gr. 5-8; 26 % Gr. 9-10; 28 % Gr. 11-13 13 % Gr. 13+

INCOME

Avg. Ind. \$ 3,478 ; Avg. Family \$ 8,636

LABOUR FORCE PARTICIPATION RATE

Male: 72 % Female: 30 %

INDUSTRY:**EMPLOYEES:**

Agriculture	135
Forestry	280
Manuf.	605
Constr.	265
Transp., Util, & Commun.	290
Trade	430
Services	780

COMMUNITY SERVICES:**SPECIAL REQUIREMENTS:**

EVALUATION

COMMUNITY: PITT MEADOWS DISTRICT
MUNICIPALITY
LOCATION: Lat 49 ° 15' N; Long. 122 ° 45' W
REGIONAL DIST.: Dewdney Alouette

TELEPHONE: Yes No
 Auto. exch.: yes no D
 Type: Capacity:
 Toll Centre: Pitt Meadows

RADIO-TELEPHONE COVERAGE: yes no
 UHF: PSRT Loc. New Westminster
 Rate Centre: Vancouver
 HF :

RADIO: Yes No

Service	Call Sign	Signal source	Program source	via	qual.
Pr-E	CHWK	Chilliwack			
Pr-E	CKLG	Vancouver			
CBC-E	CBU	"			
Pr-E	CFUN	"			
Pr-E	CJOR	"			
Pr-E	CJVB	"			
Pr-E	CKWX	"			
Pr-E	CHQM	"			
Pr-E	CJJC	Langley			

TELEVISION: yes no

Service	call sign	ch.	signal source	program source	via	qual.
	<u>OFF AIR</u>					
CBC-E	CBUT	2	Vancouver	Vancouver	Off Air	
CBC-A	CHEK-TV	6	Victoria	Victoria	Off Air	
CTV	CHAN-TV	8	Vancouver	Vancouver	Off Air	
	<u>CABLE</u>					
CBC-E	CBUT	3	Vancouver	Vancouver	Off Air	2.0
ABC	KOMO-TV	4	Seattle	Seattle	Off Air	3.0
NBC	KING-TV	5	Seattle	Seattle	Off Air	3.5
CBC-A	CHEK-TV	6	Victoria	Victoria	Off Air	2.0
CBS	KIRO-TV	7	Seattle	Seattle	Off Air	3.0
		10	Closed Circuit		Cable	2.5
CTV	CHAN-TV	11	Vancouver	Vancouver	Off Air	2.5
CBS-A	KVOS-TV	13	Bellingham	Bellingham	Off Air	3.0

CATV: yes no
 Company: Coquitlam Cablevision Ltd License:
 Rates: inst. \$15 mo. \$5 Subscribers: 29,259

OTHER FACILITIES:
 Pr-E CKNW New Westminster
 CBC-E CBU-FM Vancouver
 CBC-F CBUF-FM "
 Pr-E CHQM-FM "
 Pr-E CKLG-FM "
 Pr-E CFMI-FM "
 Pr-E CFRO-FM "

PROPOSED FACILITIES:

COMMUNITY: PITT MEADOWS DISTRICT MUNICIPALITY					
LOCATION: Lat. 49 ° 15 'N; Long 122 ° 45 'W	REGIONAL DISTRICT: Dewdney Alouette				
	<table border="1"> <tr> <td>E.D.: 908</td> <td>EA: 261, 265, 267</td> </tr> </table>	E.D.: 908	EA: 261, 265, 267		
E.D.: 908	EA: 261, 265, 267				
POPULATION (YR): 2,920 (71)	<table border="1"> <tr> <td>HOUSEHOLDS 740</td> <td>TELEVISIONS 85%</td> </tr> <tr> <td>RATIO MALE/FEMALE: 1.072</td> <td>MIGRANCY: 43.5 %</td> </tr> </table>	HOUSEHOLDS 740	TELEVISIONS 85%	RATIO MALE/FEMALE: 1.072	MIGRANCY: 43.5 %
	HOUSEHOLDS 740	TELEVISIONS 85%			
RATIO MALE/FEMALE: 1.072	MIGRANCY: 43.5 %				
LANGUAGE: 95.4 % E; 0.2 % F; 0 % Native. 4.4	ETHNICITY 1.3 % Native				
OFFICIAL LANGUAGE 96.1 % E; 0 % F; 3.7 % Both; 0.2 % Neither.					
EDUCATION 4 % to Gr. 5; 30 % Gr. 5-8; 27 % Gr. 9-10; 28 % Gr. 11-13 10 % Gr. 13+					
INCOME Avg. Ind. \$ 3,305 ; Avg. Family \$ 8,581	LABOUR FORCE PARTICIPATION RATE Male: 72% Female: 26%				
INDUSTRY: Agriculture Forestry	EMPLOYEES:				
COMMUNITY SERVICES:					
SPECIAL REQUIREMENTS:					

EVALUATION

COMMUNITY:

DEROCHIE

LOCATION: Lat. 49 ° 12 ' N; Long. 122 ° 05 ' W

REGIONAL DIST.: Dewdney Alouette A

TELEPHONE: Yes No

Auto. exch.: yes no

Type: Capacity:

Toll Centre: Mission

RADIO-TELEPHONE COVERAGE: yes no

UHF: PSRT Loc. Abbotsford

Rate Centre: Abbotsford

HF :

RADIO: Yes No

Service	Call Sign	Signal source	Program source	via	qual.
Pr-E	CFVR	Abbotsford			
CBC-A	CHWK	Chilliwack			
CBC-E	CBU	Vancouver			
Pr-E	CFUN	"			
Pr-E	CJOR	"			
Pr-E	CKWX	"			
Pr-E	CJJC	Langley			
Pr-E	CHQM	Vancouver			
CBC-F	CBUF-FM-1	Chilliwack	Vancouver	lpert	

TELEVISION: yes no

Service	call sign	ch.	signal source	program source	via	qual.
	<u>OFF AIR</u>					
CTV	CHAN-TV-1	11	Chilliwack	Vancouver	1 HOP LPRT	
CBC-E	CBUT-2	3	Lookout Ridge Chilliwack	(Vancouver	1 HOP LPRT	

CATV: yes no

Company:

License:

Rates: inst.

mo.

Subscribers:

OTHER FACILITIES:

CBC-E CBU-FM Vancouver
 Pr-E CKLG-FM "
 Pr-E CFMI-FM "
 Pr-E CHQM-FM "

PROPOSED FACILITIES:

COMMUNITY: DEROCHE	
LOCATION: Lat. 49 ° 12 'N; Long 122 ° 05 'W	REGIONAL DISTRICT: Dewdney Alouette A
	E.D.: 907
POPULATION (YR): 87 (71)	EA: 418 part
	HOUSEHOLDS 23 E
TELEVISIONS 85%	RATIO MALE/FEMALE: 1.072
	MIGRANCY: 43.5 %
LANGUAGE: 95.4 % E; 0.2 % F; 0 % Native 4.4%	ETHNICITY 1.3 % Native
OFFICIAL LANGUAGE 96.1 % E; 0 % F; 3.7 % Both; 0.2 % Neither.	
EDUCATION 4 % to Gr. 5; 30 % Gr. 5-8; 27 % Gr. 9-10; 28 % Gr. 11-13 10 % Gr. 13+	
INCOME Avg. Ind. \$ 3,305 ; Avg. Family \$ 8,581	LABOUR FORCE PARTICIPATION RATE Male: 72 % Female: 26 %
INDUSTRY: Agriculture Forestry	EMPLOYEES:
COMMUNITY SERVICES:	
SPECIAL REQUIREMENTS:	

EVALUATION

COMMUNITY:

DURIEU

LOCATION: Lat. 49 ° 14' N; Long 122 ° 17' W
REGIONAL DIST.: Dewdney Alouette A

TELEPHONE: Yes No
Auto. exch.: yes no
Type: Capacity:
Toll Centre:

RADIO-TELEPHONE COVERAGE: yes no
UHF: PSRT Loc. Abbotsford
Rate Centre: Abbotsford
HF :

RADIO: Yes No

Service	Call Sign	Signal source	Program source	via	qual.
Pr-E	CFVR	Abbotsford			
CBC-A	CHWK	Chilliwack			
CBC-E	CBU	Vancouver			
Pr-E	CFUN	"			
Pr-E	CJOR	"			
Pr-E	CKWX	"			
Pr-E	CJJC	Langley			

TELEVISION: yes no

Service	call sign	ch.	signal source	program source	via	qual.
	OFF AIR					
CBC-E	CBUT-2	3	Lookout Ridge (CHILLIWACK)	Vancouver	1 HOP LPRT	

CATV: yes no

Company: License:
Rates: Inst. mo. Subscribers:

OTHER FACILITIES:

PROPOSED FACILITIES:

COMMUNITY: DURIEU	
LOCATION: Lat. 49 ° 14 'N; Long 122 ° 17 'W	REGIONAL DISTRICT: Dewdney - Alouette A
	E.D.: 907 EA: 423 part
POPULATION (YR): 42 (71)	HOUSEHOLDS 11 TELEVISIONS 85%
	RATIO MALE/FEMALE: 1.072 MIGRANCY: 43.5 %
LANGUAGE: 95.4 % E; 0.2 % F; 0 % Native. 4.4%	ETHNICITY 1.3 % Native
OFFICIAL LANGUAGE 96.1 % E; 0 % F; 3.7 % Both; 0.2 % Neither.	
EDUCATION 4 % to Gr. 5; 30 % Gr. 5-8; 27 % Gr. 9-10; 28 % Gr. 11-13; 10 % Gr. 13+	
INCOME Avg. Ind. \$ 3,305 ; Avg. Family \$ 8,581	LABOUR FORCE PARTICIPATION RATE Male: 72 % Female: 26 %
INDUSTRY: Agriculture Forestry	EMPLOYEES:
COMMUNITY SERVICES:	
SPECIAL REQUIREMENTS:	

EVALUATION

COMMUNITY:
LAKE ERROCK
LOCATION: Lat.49 °13' N; Long122 °02' W
REGIONAL DIST.: Dewdney Alouette A

TELEPHONE: Yes No
Auto. exch.: yes no
Type: Capacity:
Toll Centre:

RADIO-TELEPHONE COVERAGE: yes no
UHF: PSRT Loc. Abbotsford
Rate Centre: Abbotsford
HF :

RADIO: Yes No

Service	Call Sign	Signal source	Program source	via	qual.
Pr-E	CHWK	Chilliwack			
CBC-E	CBU	Vancouver			
Pr-E	CFUN	"			
Pr-E	CKWX	"			
CBC-F	CBUF-FM-1	Chilliwack	Vancouver	LPRT	

TELEVISION: yes no

Service	call sign	ch.	signal source	program source	via	qual.
CBC-E	CBUT-2	3	Lookout Ridge	Vancouver	1 HOP LPRT	
CTV	CHAN-TV-1	11	Chilliwack	Vancouver	1 HOP LPRT	

CATV: yes no
Company: License:
Rates: inst. mo. Subscribers:

OTHER FACILITIES:

PROPOSED FACILITIES:

COMMUNITY: LAKE ERROCK	
LOCATION: Lat. 49 ° 13 'N; Long 122 ° 02 'W	REGIONAL DISTRICT: Dewdney Alouette A
	E.D.: 907 EA: 419 part
POPULATION (YR): 65 (71)	HOUSEHOLDS 17 E TELEVISIONS 85%
	RATIO MALE/FEMALE: 1.072 MIGRANCY: 43.5 %
LANGUAGE: 95.4 % E; 0.2 % F; 0 % Native. 4.4%	ETHNICITY 1.3 % Native
OFFICIAL LANGUAGE 96.1 % E; 0 % F; 3.7 % Both; 0.2 % Neither.	
EDUCATION 4 % to Gr. 5; 30 % Gr. 5-8; 27 % Gr. 9-10; 28 % Gr. 11-13 10 % Gr. 13+	
INCOME Avg. Ind. \$ 3,305 ; Avg. Family \$ 8,581	LABOUR FORCE PARTICIPATION RATE Male: 72 % Female: 26 %
INDUSTRY: Agriculture Forestry	EMPLOYEES:
COMMUNITY SERVICES:	
SPECIAL REQUIREMENTS:	

EVALUATION

COMMUNITY:
 NICOMEN ISLAND
 LOCATION: Lat. 49° 10' N; Long. 122° 10' W
 REGIONAL DIST.: Dewdney Alouette A

TELEPHONE: Yes No
 Auto. exch.: yes no
 Type: Capacity:
 Toll Centre:

RADIO-TELEPHONE COVERAGE: yes no
 UHF: PSRT Loc. Abbotsford
 Rate Centre: Abbotsford
 HF :

RADIO: Yes No

Service	Call Sign	Signal source	Program source	via	qual.
Pr-E	CFVR	Abbotsford			
CBC-E	CBU	Vancouver			
CBC-A	CHWK	Chilliwack			
Pr-E	CFUN	Vancouver			
Pr-E	CJOR	"			
Pr-E	CKWX	"			
Pr-E	CHQM	"			
CBC-F	CBUF-FM-1	Chilliwack	Vancouver	LPRT	

TELEVISION: yes no

Service	call sign	ch.	signal source	program source	via	qual.
CBC-E	CBUT-2	3	Lookout Ridge	Vancouver	1 HOP LPRT	

CATV: yes no
 Company: License:
 Rates: inst. mo. Subscribers:

OTHER FACILITIES:

PROPOSED FACILITIES:

COMMUNITY: NICOMEN ISLAND	
LOCATION: Lat. 49 ° 10 'N; Long 122 ° 10 'W	REGIONAL DISTRICT: Dewdney - Alouette A
	E.D.: 907
POPULATION (YR): 527 (71)	EA: 418 or 420 part
	HOUSEHOLDS 140 E
TELEVISIONS 85%	RATIO MALE/FEMALE: 1.072
	MIGRANCY: 43.5 %
LANGUAGE: 95.4 % E; 0.2 % F; 0 % Native. 4.4%	ETHNICITY 1.3 % Native
OFFICIAL LANGUAGE 96.1 % E; 0 % F; 3.7 % Both; 0.2 % Neither.	
EDUCATION 4 % to Gr. 5; 30 % Gr. 5-8; 27 % Gr. 9-10; 28 % Gr. 11-13 10 % Gr. 13+	
INCOME Avg. Ind. \$ 3,305 ; Avg. Family \$ 8,581	LABOUR FORCE PARTICIPATION RATE Male: 72 % Female: 26 %
INDUSTRY: Agriculture Forestry	EMPLOYEES:
COMMUNITY SERVICES:	
SPECIAL REQUIREMENTS:	

EVALUATION

COMMUNITY:
 PITT POLDER
 LOCATION: Lat.49 °19' N; Long122 °40 ' W
 REGIONAL DIST.: Dewdney Alouette A

RADIO-TELEPHONE COVERAGE: yes no
 UHF: PSRT Loc. New Westminster
 Rate Centre: Vancouver
 HF :

TELEPHONE: Yes No
 Auto. exch.: yes no
 Type: Capacity:
 Toll Centre:

RADIO: Yes No

Service	Call Sign	Signal source	Program source	via	qual.
CBC-A	CHWK	Chilliwack			
CBC-E	CBU	Vancouver			
Pr-E	CKLG	"			
Pr-E	CHQM	"			
Pr-E	CFUN	"			
Pr-R	CJOR	"			
Pr-E	CKWX	"			
Pr-E	CJJC	Langley			
Pr-E	CKNW	New Westminster			

TELEVISION: yes no

Service	call sign	ch.	signal source	program source	via	qual.

CATV: yes no
 Company: License:
 Rates: inst. mo. Subscribers:

OTHER FACILITIES:
 CBC-E CBU-FM Vancouver
 CBC-F CBUF-FM "
 Pr-E CKLG-FM "
 Pr-E CHQM-FM "
 Pr-E CFMI-FM "
 Pr-E CFRO-FM "

PROPOSED FACILITIES:

COMMUNITY: PITT PCLDER					
LOCATION: Lat. 49 ° 19 'N; Long 122 ° 40 'W	REGIONAL DISTRICT: Dewdney - Alouette A				
	<table border="1"> <tr> <td>E.D.: 908</td> <td>EA: 266 all</td> </tr> </table>	E.D.: 908	EA: 266 all		
E.D.: 908	EA: 266 all				
POPULATION (YR): 66 (71)	<table border="1"> <tr> <td>HOUSEHOLDS 18 E</td> <td>TELEVISIONS 85%</td> </tr> <tr> <td>RATIO MALE/FEMALE: 1.072</td> <td>MIGRANCY: 43.5 %</td> </tr> </table>	HOUSEHOLDS 18 E	TELEVISIONS 85%	RATIO MALE/FEMALE: 1.072	MIGRANCY: 43.5 %
	HOUSEHOLDS 18 E	TELEVISIONS 85%			
RATIO MALE/FEMALE: 1.072	MIGRANCY: 43.5 %				
LANGUAGE: 95.4 % E; 0.2 % F; 0 % Native. 4.4%	ETHNICITY 1.3 % Native				
OFFICIAL LANGUAGE 96.1 % E; 0 % F; 3.7 % Both; 0.2 % Neither.					
EDUCATION 4 % to Gr. 5; 30 % Gr. 5-8; 27 % Gr. 9-10; 28 %Gr. 11-13 10 %Gr.13+					
INCOME Avg. Ind. \$ 3,305 ; Avg. Family \$ 8,581	LABOUR FORCE PARTICIPATION RATE Male: 72 % Female: 26 %				
INDUSTRY: Agriculture Forestry	EMPLOYEES:				
COMMUNITY SERVICES:					
SPECIAL REQUIREMENTS:					

FRASER-CHEAM

REGIONAL DISTRICT

=====

SUBDIVISION 1

AGASSIZ
CHILLIWACK DIST. MUN.
HARRISON HOT SPRINGS
SEABIRD ISLAND RESERVE

SUBDIVISION A

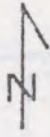

ALLISON PASS
BOOTHROYD RESERVE
BOSTON BAR
CHOATE
FLOOD
HOPE
KAWKAWA LAKE
KOPCHITCHIN RESERVE SEE BOSTON BAR
LAIDLAW
NORTH BEND
SILVER CREEK
SPUZZUM
YALE

SUBDIVISION B

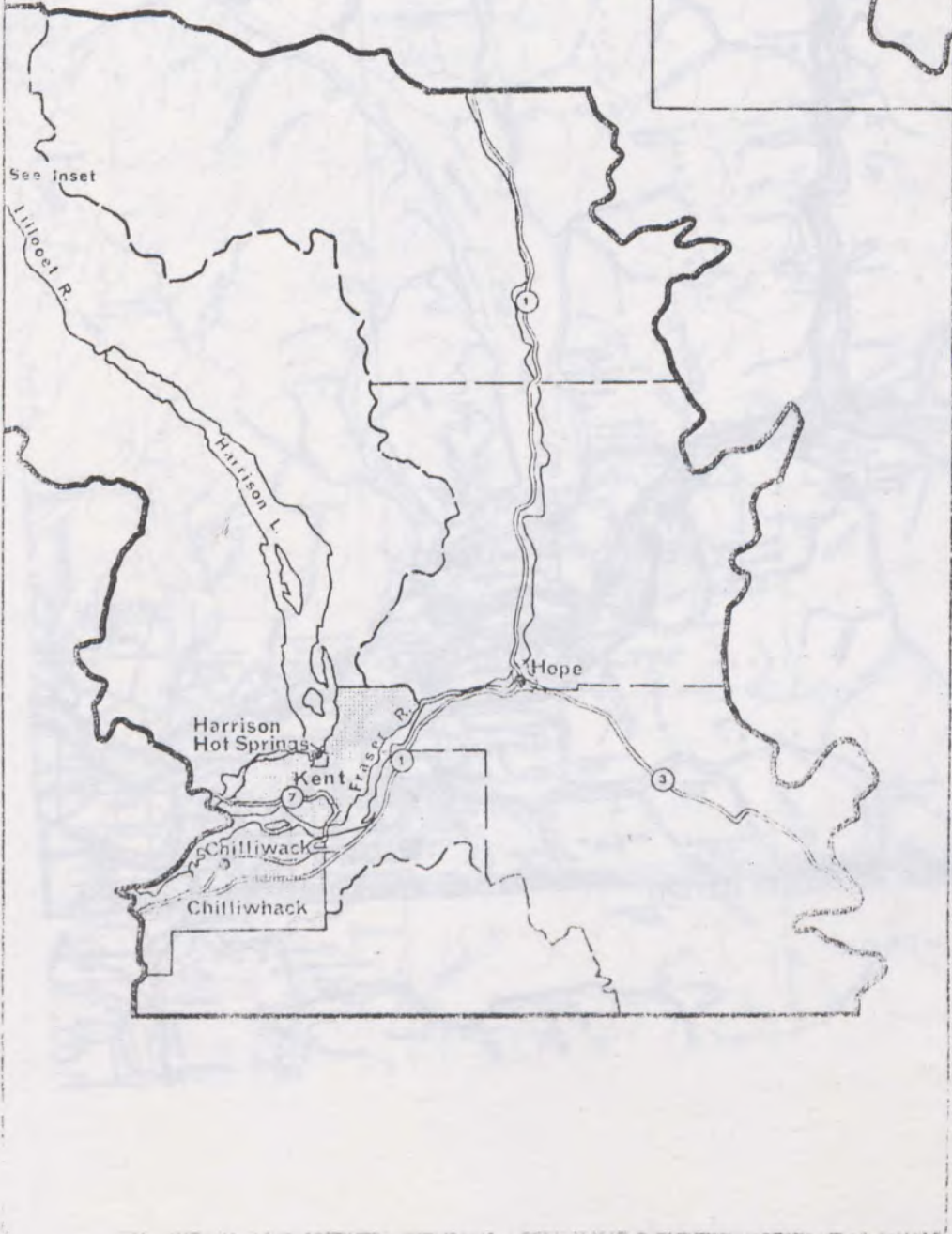
CHEAM VIEW
CHEHALIS RESERVE
CULTUS LAKE
POPKUM
PORT DOUGLAS RESERVE

FRASER-CHEAM

SCALE - 10 Miles to 1 Inch



Department of Municipal Affairs,
Province of British Columbia.



FRASER - CHEAM REGIONAL DISTRICT



EVALUATION

COMMUNITY:

CHILLIWACK DISTRICT
MUNICIP.

LOCATION: Lat. 49°10' N; Long 121°56' W

REGIONAL DIST.: Fraser Cheam

TELEPHONE: Yes No D,ADO

Auto. exch.: yes no

Type: Capacity: 17,619

Toll Centre: Chilliwack Sardis
Rosedale Yarrow

RADIO-TELEPHONE COVERAGE: yes no

UHF: PSRT Loc. Chilliwack (Ryder Lake)

Rate Centre: Chilliwack

HF :

RADIO: Yes No

Service	Call Sign	Signal source	Program source	via	qual.
Pr-E	CFVR	Abbotsford			
CBC-A	CHWK	Chilliwack			
CBC-E	CBU	Vancouver			
Pr-E	CFUN	"			
Pr-E	CJOR	"			
Pr-E	CKWX	"			
Pr-E	CHQM	"			
Pr-E	CKNW	New Westminster			
CBC-F	CBUF-FM-1	Chilliwack			

TELEVISION: yes no

Service	call sign	ch.	signal source	program source	via	qual.
CTV	CHAN-TV-1	11	Chilliwack	Vancouver	1 HOP LPRT	3.0
CBC-E	CBUT-2	3	Lookout Ridge Chilliwack	Vancouver	1 HOP LPRT	2.0
CBC-A	KVOS-TV	12	Bellingham	Bellingham	Off Air	2.0
<u>CABLE</u>						
CBC-E	CBUT	2	Vancouver	Vancouver	Off Air	2.0
ABC	KOMO-TV	4	Seattle	Seattle	Off Air	2.0
NBC	KING-TV	5	Seattle	Seattle	Off Air	3.0
CBC AFF	CHEK-TV	6	Victoria	Victoria	Off Air	4.0
CTV	CHAN-TV	8	Vancouver	Vancouver	Off Air	2.0
CBS-A	KVOS-TV	10	Bellingham	Bellingham	Off Air	2.0
		13	Closed Circuit			3.0

CATV: yes no

Company: Valley Televue Ltd.

License:

Rates: inst. \$20 mo. \$4.75 Subscribers: 7,309

OTHER FACILITIES:

CBC-E CBU-FM Vancouver
Pr-E CKLG-FM "
Pr-E CHQM-FM "
Pr-E CFMI-FM "

PROPOSED FACILITIES:

COMMUNITY:

CHILLIWACK DISTRICT MUNICIPALITY

INCLUDED CHILLIWACK
CF BASESARDIS
& Yarrow**LOCATION:**

Lat. 49 ° 10 'N; Long 121 ° 56 'W

REGIONAL DISTRICT:

Fraser Cheam

E.D.:

907

EA: 51-57, 101-119

151-172, 201-219

POPULATION (YR):

33,340 (71)

HOUSEHOLDS

9,440

TELEVISIONS

92%

RATIO MALE/FEMALE:

1.022

MIGRANCY:

36

%

LANGUAGE:

92.2 % E; 0.5 % F; 0.1 % Native. 7.1%

ETHNICITY

2.6 % Native

OFFICIAL LANGUAGE

96 % E; 0.1 % F; 3.3 % Both; 0.6 % Neither.

EDUCATION

4 % to Gr. 5; 28 % Gr. 5-8; 27 % Gr. 9-10; 28 % Gr. 11-13 13 % Gr. 13+

INCOME

Avg. Ind. \$ 3,493 ; Avg. Family \$ 8,719

LABOUR FORCE PARTICIPATION RATE

Male: 76 % Female: 38 %

INDUSTRY:Agriculture
Manuf.
Public Admin. & Defense
Trade**EMPLOYEES:****COMMUNITY SERVICES:****SPECIAL REQUIREMENTS:**

EVALUATION

COMMUNITY:

AGASSIZ

LOCATION: Lat.49 °15' N; Long121 °46 ' W

REGIONAL DIST.: Fraser Cheam - Kent

TELEPHONE: Yes No D CDO

RADIO-TELEPHONE COVERAGE: yes no

Auto. exch.: yes no

UHF: PSRT Loc. Chilliwack (Ryder Lake)

Type: Capacity:

Rate Centre: Chilliwack

Toll Centre: Agassiz

HF :

RADIO: Yes No

Service	Call Sign	Signal source	Program source	via	qual.
CBC-A	CHWK	Chilliwack			
CBC-E	CBU	Vancouver			
Pr-E	CKWX	"			
Pr-E	CHQM	"			
Pr-E	CKLG	"			
CBC-F	CBUF-FM-1	Chilliwack	Vancouver	LPRT	

TELEVISION: yes no

Service	call sign	ch.	signal source	program source	via	qual.
CTV	CHAN-TV-1	11	Chilliwack	Vancouver	1 HOP LPRT	4.0
CBC-E	CBUT-2	3	Lookout ridge Chilliwack	Vancouver	1 HOP LPRT	3.5
CTV	CHAN-TV	8	Vancouver	Vancouver	Off Air	6.0
CBS-A	KVOS-TV	12	Bellingham	Bellingham	Off Air	3.0

CATV: yes no

Company:

License:

Rates: inst.

mo.

Subscribers:

OTHER FACILITIES:

PROPOSED FACILITIES:

COMMUNITY:	
AGASSIZ	
LOCATION: Lat. 49 ° 15 'N; Long 121 ° 56 'W	REGIONAL DISTRICT: Fraser Cheam Kent
	E.D.: 907 EA: 403 & 404 all
POPULATION (YR): 1180 (71)	HOUSEHOLDS 337 TELEVISIONS 92%
	RATIO MALE/FEMALE: 1.235 MIGRANCY: 43.7 %
LANGUAGE: 95.9 % E; 0.5 % F; 0.3 % Native. 3.3%	ETHNICITY 2.0 % Native
OFFICIAL LANGUAGE 93.6 % E; 0.2 % F; 5.7 % Both; 0.5 % Neither.	
EDUCATION 6 % to Gr. 5; 28 % Gr. 5-8; 22 % Gr. 9-10; 28 % Gr. 11-13 15 % Gr. 13+	
INCOME Avg. Ind. \$ 4,488 ; Avg. Family \$ 11,175	LABOUR FORCE PARTICIPATION RATE Male: 60% Female: 39%
INDUSTRY:	EMPLOYEES:
COMMUNITY SERVICES:	
SPECIAL REQUIREMENTS:	

EVALUATION

COMMUNITY:

HARRISON HOT SPRINGS

LOCATION: Lat. 49° 18' N; Long 121° 47' W

REGIONAL DIST.: Fraser-Cheam Kent

TELEPHONE: Yes No included

Auto. exch.: yes no in Agassiz
exch.

Type: Capacity:

Toll Centre: Agassiz

RADIO-TELEPHONE COVERAGE: yes no

UHF: PSRT Loc. Chilliwack (Ryder Lake)

Rate Centre: Chilliwack

HF :

RADIO: Yes No

Service | Call Sign | Signal source | Program source | via | qual.

Service	Call Sign	Signal source	Program source	via	qual.
CBC-A	CHWK	Chilliwack			
CBC-F	CBUF-FM-1	"	Vancouver	LPRT	

TELEVISION: yes no

Service | call sign | ch. | signal source | program source | via | qual.

Service	call sign	ch.	signal source	program source	via	qual.
CTV	CHAN-TV-1	11	Chilliwack	Vancouver	1 HOP LPRT	4.0
CBC-E	CBUT-2	3	Lookout Ridge	Vancouver	1 HOP LPRT	n/r
CBS-A	KVOS-TV	12	Chilliwack Bellingham	Bellingham	Off Air	4.5

CATV: yes no

Company:

License:

Rates: inst.

mo.

Subscribers:

OTHER FACILITIES:

PROPOSED FACILITIES:

COMMUNITY: HARRISON HOT SPRINGS			
LOCATION: Lat. 49 ° 18 'N; Long 121 ° 17 'W		REGIONAL DISTRICT: Fraser Cheam Kent	
		E.D.:	EA:
		907	408 & 409 all
POPULATION (YR): 740 (71)		HOUSEHOLDS 220	TELEVISIONS 72.7%
		RATIO MALE/FEMALE: 1.056	MIGRANCY: 56.8 %
LANGUAGE: 84.5 % E; 0.7 % F; 0.7 % Native. 14.1 %			ETHNICITY 0.8 % Native
OFFICIAL LANGUAGE 87.1 % E; 0 % F; 8.6 % Both; 4.3 % Neither.			
EDUCATION 6 % to Gr. 5; 17 % Gr. 5-8; 24 % Gr. 9-10; 28 % Gr. 11-13 26 % Gr. 13+			
INCOME Avg. Ind. \$ 3,570 ; Avg. Family \$ 8,076		LABOUR FORCE PARTICIPATION RATE Male: 74 % Female: 44 %	
INDUSTRY:		EMPLOYEES:	
Forestry		15	
Manuf.		20	
Transp. Comm. Util		20	
Services		175	
Resort Community			
COMMUNITY SERVICES:			
SPECIAL REQUIREMENTS:			

EVALUATION

COMMUNITY:
SEABIRD ISLAND RESERVE

LOCATION: Lat.49 °16' N; Long.121° 43 W
REGIONAL DIST.: Fraser-Cheam Kent

TELEPHONE: Yes No
Auto. exch.: yes no
Type: Capacity:
Toll Centre: Agassiz

RADIO-TELEPHONE COVERAGE: yes no
UHF: PSRT Loc. Chilliwack ("Ryder Lake")
Rate Centre: Chilliwack
HF :

RADIO: Yes No
Service | Call Sign | Signal source | Program source | via | qual.

CBC-A	CHWK	Chilliwack	Vancouver	LPRT	
CBC-F	CBUF-FM-1	"			

TELEVISION: yes no
Service | call sign | ch. | signal source | program source | via | qual.

CTV	CHAN-TV-1	11	Chilliwack	Vancouver	1 HOP LPRT	
CBC-E	CBUT-2	3	Lookout Ridge Chilliwack	Vancouver	1 HOP LPRT	

CATV: yes no
Company: License:
Rates: inst. mo. Subscribers:

OTHER FACILITIES:

PROPOSED FACILITIES:

COMMUNITY:		SEABIRD ISLAND RESERVE	
LOCATION:		REGIONAL DISTRICT:	
Lat. 49 ° 16 'N; Long 121 ° 43 'W		Fraser Cheam Kent	
		E.D.:	EA:
		907	411 all
POPULATION (YR):		HOUSEHOLDS	TELEVISIONS
267 (71)		60 E	86%
		RATIO MALE/FEMALE:	MIGRANCY:
		1.198	24.2 %
LANGUAGE:			ETHNICITY
95.6 % E; 0.7 % F; 0.2 % Native. 0.7%			74.4 % Native
OFFICIAL LANGUAGE			
98.9 % E; 0 % F; 0.7 % Both; 0.4 % Neither.			
EDUCATION			
14 % to Gr. 5; 40 % Gr. 5-8; 26 % Gr. 9-10; 19 % Gr. 11-13 1 % Gr. 13+			
INCOME		LABOUR FORCE PARTICIPATION RATE	
Avg. Ind. \$ 2,111 ; Avg. Family \$ 5,656		Male: 55 % Female: 22 %	
INDUSTRY:		EMPLOYEES:	
COMMUNITY SERVICES:			
SPECIAL REQUIREMENTS:			

EVALUATION

COMMUNITY:

ALLISON PASS

LOCATION: Lat. 49 ° 13' N; Long. 121 ° 01' W

REGIONAL DIST.: Fraser-Cheam A

TELEPHONE: Yes No D

Auto. exch.: yes no

Type: Capacity: 32

Toll Centre: Manning Park

RADIO-TELEPHONE COVERAGE: yes no

UHF: PSRT Loc.

Rate Centre:

HF :

RADIO: Yes No

Service	Call Sign	Signal source	Program source	via	qual.

TELEVISION: yes no

Service	call sign	ch.	signal source	program source	via	qual.

CATV: yes no

Company:

License:

Rates: inst.

mo.

Subscribers:

OTHER FACILITIES:

PROPOSED FACILITIES:

COMMUNITY:

ALLISON PASS

LOCATION:

Lat. 49 ° 13 'N; Long 121° 01 'W

REGIONAL DISTRICT:

Fraser-Cheam A

E.D.:

913

EA:

115 all

POPULATION (YR):

23 (71)

HOUSEHOLDS

5E

TELEVISIONS

85%

RATIO MALE/FEMALE:

1.131

MIGRANCY:

42.5 %

LANGUAGE:

94.7 % E; 0.2 % F; 0.2 % Native. 5.0%

ETHNICITY

2.8 % Native

OFFICIAL LANGUAGE

95.4 % E; 0 % F; 3.8 % Both; 0.8% Neither.

EDUCATION

4% to Gr. 5; 25 % Gr. 5-8; 30 % Gr. 9-10; 26 %Gr. 11-13 15 %Gr.13+

INCOME

Avg. Ind. \$ 3,556 ; Avg. Family \$ 8,281

LABOUR FORCE PARTICIPATION RATE

Male: 81% Female: 34%

INDUSTRY:**EMPLOYEES:****COMMUNITY SERVICES:****SPECIAL REQUIREMENTS:**

EVALUATION

COMMUNITY:

BOOTHROYD RESERVE

LOCATION: Lat. 49°59' N; Long. 121°30' W

REGIONAL DIST.: Fraser Cheam A

TELEPHONE: Yes No

Auto. exch.: yes no

Type: Capacity:

Toll Centre:

RADIO-TELEPHONE COVERAGE: yes no

UHF: PSRT Loc. Lytton

Rate Centre: Lytton

HF :

RADIO: Yes No

Service	Call Sign	Signal source	Program source	via	qual.

TELEVISION: yes no

Service	call sign	ch.	signal source	program source	via	qual.

CATV: yes no

Company:

License:

Rates: inst.

mo.

Subscribers:

OTHER FACILITIES:

PROPOSED FACILITIES:

COMMUNITY: BOOTHROYD RESERVE	
LOCATION: Lat. 49 ° 59 'N; Long 121 ° 30 'W	REGIONAL DISTRICT: Fraser-Cheam A
	E.D.: 907 EA: 021 all
POPULATION (YR): 45 (71)	HOUSEHOLDS 10 E TELEVISIONS 86%
	RATIO MALE/FEMALE: 1.198 MIGRANCY: 24.2 %
LANGUAGE: 95.6 % E; 0.7 % F; 0.2 % Native. 0.7%	ETHNICITY 74.4 % Native
OFFICIAL LANGUAGE 98.9 % E; 0 % F; 0.7 % Both; 0.4 % Neither.	
EDUCATION 14 % to Gr. 5; 40 % Gr. 5-8; 26 % Gr. 9-10; 19 % Gr. 11-13 1 % Gr. 13+	
INCOME Avg. Ind. \$ 2,111 ; Avg. Family \$ 5,656	LABOUR FORCE PARTICIPATION RATE Male: 55 % Female: 22 %
INDUSTRY:	EMPLOYEES:
COMMUNITY SERVICES:	
SPECIAL REQUIREMENTS:	

EVALUATION

COMMUNITY: BOSTON BAY &
KOPCHITCHIN RESERVE
LOCATION: Lat. 49° 52' N; Long. 121° 26' W
REGIONAL DIST.: Fraser - Cheam A

TELEPHONE: Yes No D CDO
Auto. exch.: yes no
Type: Capacity: 406
Toll Centre: Boston Bar

RADIO-TELEPHONE COVERAGE: yes no
UHF: PSRT Loc. Lytton
Rate Centre: Lytton
HF :

RADIO: Yes No

Service	Call Sign	Signal source	Program source	via	qual.
CBC-E	CBRN	North Bend	Vancouver	LPRT	

TELEVISION: yes no

Service	call sign	ch.	signal source	program source	via	qual.
CBC-AFF	CJFC-TV-1	5	Boston Bar	Kamloops (CFJC-TV)	2 HOP LPRT	3.0
CTV	CJFC-TV-2	3	Boston Bar	Kamloops (CHKM-TV)	2 HOP LPRT	

CATV: yes no
Company: License:
Rates: inst. mo. Subscribers:

OTHER FACILITIES:

PROPOSED FACILITIES:

COMMUNITY:

BOSTON BAY & KOPCHITCHIN RESERVE

LOCATION:

Lat. 49 ° 52 'N; Long 121 ° 26 'W

REGIONAL DISTRICT:

Fraser Cheam A

E.D.:

307

EA:

005 & 008 all

POPULATION (YR):

589 (71)

Boston Bar
Reserve

548
41

HOUSEHOLDS

154 E

TELEVISIONS

85%

RATIO MALE/FEMALE:

1.131

MIGRANCY:

42.5 %

LANGUAGE:

94.7 % E; 0.2 % F; 0.2 % Native. 5.0%

ETHNICITY

2.8 % Native

OFFICIAL LANGUAGE

95.4 % E; 0 % F; 3.8 % Both; 0.8 % Neither.

EDUCATION

4% to Gr. 5; 25 % Gr. 5-8; 30 % Gr. 9-10; 26 %Gr. 11-13 15%Gr.13+

INCOME

Avg. Ind. \$ 3,556 ; Avg. Family \$ 8,281

LABOUR FORCE PARTICIPATION RATE

Male: 81% Female: 34%

INDUSTRY:

EMPLOYEES:

COMMUNITY SERVICES:

SPECIAL REQUIREMENTS:

EVALUATION

COMMUNITY:

CHOATE

LOCATION: Lat.49 °28' N; Long121 °24' W

REGIONAL DIST.: Fraser Cheam A

TELEPHONE: Yes No

Auto. exch.: yes no

Type: Capacity:

Toll Centre:

RADIO-TELEPHONE COVERAGE: yes no

UHF: PSRT Loc. Hope

Rate Centre: Hope

HF :

RADIO: Yes No

Service	Call Sign	Signal source	Program source	via	qual.

TELEVISION: yes no

Service	call sign	ch.	signal source	program source	via	qual.
CBC-E	CBUT-6	9	Hope	Vancouver	2 HOP LPRT	
CBC-E	CHYT-TV-1	4	Yale	Vancouver	3 HOP LPRT	

CBC-E CBUT-6 9 Hope Vancouver 2 HOP LPRT

CBC-E CHYT-TV-1 4 Yale Vancouver 3 HOP LPRT

CATV: yes no

Company:

License:

Rates: inst.

mo.

Subscribers:

OTHER FACILITIES:

PROPOSED FACILITIES:

COMMUNITY: CHOATE					
LOCATION: Lat. 49 ° 28'N; Long 121 ° 24'W	REGIONAL DISTRICT: Fraser Chem A				
	<table border="1"> <tr> <td>E.D.: 907</td> <td>EA: 004 part</td> </tr> </table>	E.D.: 907	EA: 004 part		
E.D.: 907	EA: 004 part				
POPULATION (YR): 108 (71)	<table border="1"> <tr> <td>HOUSEHOLDS 30 E</td> <td>TELEVISIONS 85%</td> </tr> <tr> <td>RATIO MALE/FEMALE: 1.131</td> <td>MIGRANCY: 42.5 %</td> </tr> </table>	HOUSEHOLDS 30 E	TELEVISIONS 85%	RATIO MALE/FEMALE: 1.131	MIGRANCY: 42.5 %
	HOUSEHOLDS 30 E	TELEVISIONS 85%			
RATIO MALE/FEMALE: 1.131	MIGRANCY: 42.5 %				
LANGUAGE: 94.7 % E; 0.2 % F; 0.2 % Native. 5.0%	ETHNICITY 2.8 % Native				
OFFICIAL LANGUAGE 95.4 % E; 0 % F; 3.8 % Both; 0.8 % Neither.					
EDUCATION 4 % to Gr. 5; 25 % Gr. 5-8; 30 % Gr. 9-10; 26 %Gr. 11-13 15 %Gr.13+					
INCOME Avg. Ind. \$ 3,556 ; Avg. Family \$ 8,281	LABOUR FORCE PARTICIPATION RATE Male: 81% Female: 34 %				
INDUSTRY:	EMPLOYEES:				
COMMUNITY SERVICES:					
SPECIAL REQUIREMENTS:					

EVALUATION

COMMUNITY:
 FLOOD
 LOCATION: Lat. 49° 22 N; Long. 121° 31' W
 REGIONAL DIST.: Fraser- Cheam A

TELEPHONE: Yes No included in
 Auto. exch.: yes no Hope exch.
 Type: Capacity:
 Toll Centre: Hope

RADIO-TELEPHONE COVERAGE: yes no
 UHF: PSRT Loc. Hope
 Rate Centre: Hope
 HF :

RADIO: Yes No

Service	Call Sign	Signal source	Program source	via	qual.
CBC-A	CKGO	Hope	Hope	off air	

TELEVISION: yes no

Service	call sign	ch.	signal source	program source	via	qual.
CBC-E	CBUT-6	9	Hope	Vancouver	2 HOP LPRT	
CBC-E	CBUT-2	3	Lookout Ridge Chilliwack	Vancouver	1 HOP LPRT	

CATV: yes no
 Company: License:
 Rates: inst. mo. Subscribers:

OTHER FACILITIES:

PROPOSED FACILITIES:

COMMUNITY: FLOOD	
LOCATION: Lat. 49 ° 22 'N; Long 121° 31'W	REGIONAL DISTRICT: Fraser Cheam A
	E.D.: 907
	EA: 002 part
POPULATION (YR): 295 (71)	HOUSEHOLDS 78E
	TELEVISIONS 85%
	RATIO MALE/FEMALE: 1.131
	MIGRANCY: 42.5 %
LANGUAGE: 94.7 % E; 0.2 % F; 0.2 % Native. 5.0%	ETHNICITY 2.8 % Native
OFFICIAL LANGUAGE 95.4 % E; 0 % F; 3.8 % Both; 0.8 % Neither.	
EDUCATION 4 % to Gr. 5; 25 % Gr. 5-8; 30 % Gr. 9-10; 26 % Gr. 11-13 15 % Gr. 13+	
INCOME Avg. Ind. \$ 3,556 ; Avg. Family \$ 8,281	LABOUR FORCE PARTICIPATION RATE Male: 81 % Female: 34 %
INDUSTRY:	EMPLOYEES:
COMMUNITY SERVICES:	
SPECIAL REQUIREMENTS:	

EVALUATION

COMMUNITY:
HOPE

LOCATION: Lat. 49 ° 23' N; Long. 121 ° 26' W
REGIONAL DIST.: Fraser Cheam A

TELEPHONE: Yes No
Auto. exch.: yes no D ADO
Type: Capacity: 2,489
Toll Centre: Hope

RADIO-TELEPHONE COVERAGE: yes no
UHF: PSRT Loc. Hope
Rate Centre: Hope
HF :

RADIO: Yes No
Service : Call Sign Signal source Program source via qual.

Service	Call Sign	Signal source	Program source	via	qual.
PR-E	CHTG	Hope	Hope	Off Air	
PR-E	CKGO	Hope	Hope	Off Air	
CBC-E	CBUE	Hope	Vancouver (CBU)	Off Air	

TELEVISION: yes no
Service (call sign ch. signal source program source via qual.

Service	call sign	ch.	signal source	program source	via	qual.
CBC-E	CBUT-6	9	Hope	Vancouver	2 HOP LPRT	3.0
CBC-AFF	CHEK-TV	6	Victoria	Victoria	Off Air	5.0

CATV: yes no
Company: License:
Rates: inst. mo. Subscribers:

OTHER FACILITIES:

PROPOSED FACILITIES:

COMMUNITY: HOPE	
LOCATION: Lat. 49 ° 23 'N; Long 121 ° 26 'W	REGIONAL DISTRICT: Fraser Cheam A
	E.D.: 907 EA: 007 - 012 & 023
POPULATION (YR): 3,650 (71)	HOUSEHOLDS 1090
	TELEVISIONS 94.6%
	RATIO MALE/FEMALE: 1.072
	MIGRANCY: 40.7 %
LANGUAGE: 95.8 % E; 0 % F; 0.5 % Native. 3.7%	ETHNICITY 2.1 % Native
OFFICIAL LANGUAGE 96.5 % E; 0 % F; 2.7 % Both; 0.8 % Neither.	
EDUCATION 3 % to Gr. 5; 25 % Gr. 5-8; 30 % Gr. 9-10; 26 % Gr. 11-13 16 % Gr. 13+	
INCOME Avg. Ind. \$ 3,856 ; Avg. Family \$ 9,529	LABOUR FORCE PARTICIPATION RATE Male: 78 % Female: 42 %
INDUSTRY:	EMPLOYEES:
Forestry	130
Mining	110
Manuf.	55
Constr.	115
Transp. Commun. & Util	90
Trade	185
Services	385
COMMUNITY SERVICES:	
SPECIAL REQUIREMENTS:	

EVALUATION

COMMUNITY:

KAWKAWA LAKE

LOCATION: Lat. 49° 22' N; Long. 121° 23' W

REGIONAL DIST.: Fraser Cheam A

TELEPHONE: Yes No Incl. in
Auto. exch.: yes no Hope exch.
Type: Capacity:
Toll Centre: Hope

RADIO-TELEPHONE COVERAGE: yes no
UHF: PSRT Loc. Hope
Rate Centre: Hope
HF :

RADIO: Yes No

Service	Call Sign	Signal source	Program source	via	qual.
Pr-E	CHTG	Hope	Hope	off air	
CBC-A	CKGO	Hope	HOPE	" "	
CBC-E	CBUE	Hope	Vancouver	LPRT	

TELEVISION: yes no

Service	call sign	ch.	signal source	program source	via	qual.
CBC-E	CBUT-6	9	Hope	Vancouver	2 HOP LPRT	

CATV: yes no

Company: License:
Rates: inst. mo. Subscribers:

OTHER FACILITIES:

PROPOSED FACILITIES:

COMMUNITY: KAWKAWA LAKE	
LOCATION: Lat. 49 ° 23 'N; Long 121 ° 33 'W	REGIONAL DISTRICT: Fraser Cheam A
	E.D.: 907 EA: 003 part
POPULATION (YR): 189 (71)	HOUSEHOLDS 50 E
	TELEVISIONS 85%
	RATIO MALE/FEMALE: 1.131
	MIGRANCY: 42.5 %
LANGUAGE: 94.7 % E; 0.2 % F; 0.2 % Native. 5.0%	ETHNICITY 2.8 % Native
OFFICIAL LANGUAGE 95.4 % E; 0 % F; 3.8 % Both; 0.8 % Neither.	
EDUCATION 4 % to Gr. 5; 25 % Gr. 5-8; 30 % Gr. 9-10; 26 %Gr. 11-13 15 %Gr.13+	
INCOME Avg. Ind. \$ 3,556 ; Avg. Family \$ 8,281	LABOUR FORCE PARTICIPATION RATE Male: 81% Female: 34 %
INDUSTRY:	EMPLOYEES:
COMMUNITY SERVICES:	
SPECIAL REQUIREMENTS:	

EVALUATION

COMMUNITY:

LAIDLAW

LOCATION: Lat.49 °22' N; Long121 °37 ' W

REGIONAL DIST.: Fraser-Cheam A

TELEPHONE: Yes No

Auto. exch.: yes no

Type: Capacity:

Toll Centre: Hope

RADIO-TELEPHONE COVERAGE: yes no

UHF: PSRT Loc. Hope

Rate Centre: Hope

HF :

RADIO: Yes No

Service | Call Sign | Signal source | Program source | via | qual.

TELEVISION: yes no

Service | call sign | ch. | signal source | program source | via | qual.

CBC-E	CBUT-2	3	Lookout Ridge Chilliwack	Vancouver	1 HOP LPRT	
CTV	CHAN-TV-1	11	Chilliwack	Vancouver	1 HOP LPRT	

CATV: yes no

Company:

License:

Rates: inst.

mo.

Subscribers:

OTHER FACILITIES:

PROPOSED FACILITIES:

COMMUNITY: LAILDLAW	
LOCATION: Lat. 49 ° 22 'N; Long 121 ° 37 'W	REGIONAL DISTRICT: Fraser-Cheam A
	E.D.: 907
POPULATION (YR): 122 (71)	EA: 001 part
	HOUSEHOLDS 35E
TELEVISIONS 85%	RATIO MALE/FEMALE: 1.131
	MIGRANCY: 42.5 %
LANGUAGE: 94.7 % E; 0.2 % F; 0.2 % Native. 5.0%	ETHNICITY 2.8 % Native
OFFICIAL LANGUAGE 95.4 % E; 0 % F; 3.8 % Both; 0.8 % Neither.	
EDUCATION 4 % to Gr. 5; 25 % Gr. 5-8; 30 % Gr. 9-10; 26 % Gr. 11-13 15 % Gr. 13+	
INCOME Avg. Ind. \$ 3,556 ; Avg. Family \$ 8,281	LABOUR FORCE PARTICIPATION RATE Male: 81 % Female: 34 %
INDUSTRY:	EMPLOYEES:
COMMUNITY SERVICES:	
SPECIAL REQUIREMENTS:	

EVALUATION

COMMUNITY:
 NORTH BEND
 LOCATION: Lat. 49 °53' N; Long 121 °27' W
 REGIONAL DIST.: Fraser-Cheam A

TELEPHONE: Yes No included in Boston Bar
 Auto. exch.: yes no exchange
 Type: Capacity:
 Toll Centre: Boston Bar

RADIO-TELEPHONE COVERAGE: yes no
 UHF: PSRT Loc. Lytton
 Rate Centre: Lytton
 HF :

RADIO: Yes No

Service	Call Sign	Signal source	Program source	via	qual.
CBC-E	CBRN	North Bend	Vancouver	LPRT	

TELEVISION: yes no

Service	call sign	ch.	signal source	program source	via	qual.
CBC-AFF	CJFC-TV-1	5	Boston Bar	Kamloops (CFJC-TV)	2 HOP LPRT	4.0
CTV	CJFC-TV-2	3	Boston Bar	Kamloops (CHKM-TV)	2 HOP LPRT	

CATV: yes no
 Company: License:
 Rates: inst. mo. Subscribers:

OTHER FACILITIES:

PROPOSED FACILITIES:

COMMUNITY:

NORTH BEND

LOCATION:

Lat. 49 ° 53 'N; Long 121 ° 27 'W

REGIONAL DISTRICT:

Fraser-Cheam A

E.D.:

907

EA:

006 all

POPULATION (YR):

424 (71)

HOUSEHOLDS

120 E

TELEVISIONS

85%

RATIO MALE/FEMALE:

1.131

MIGRANCY:

42.5 %

LANGUAGE:

94.7 % E; 0.2 % F; 0.2 % Native. 5.0%

ETHNICITY

2.8 % Native

OFFICIAL LANGUAGE

95.4 % E; 0 % F; 3.8 % Both; 0.8 % Neither.

EDUCATION

4 % to Gr. 5; 25 % Gr. 5-8; 30 % Gr. 9-10; 26 % Gr. 11-13 15 % Gr. 13+

INCOME

Avg. Ind. \$ 3,556 ; Avg. Family \$ 8,281

LABOUR FORCE PARTICIPATION RATE

Male 81 % Female: 34 %

INDUSTRY:**EMPLOYEES:****COMMUNITY SERVICES:****SPECIAL REQUIREMENTS:**

EVALUATION

COMMUNITY:
 SILVER CREEK
 LOCATION: Lat. ° ' N; Long. ° ' W
 REGIONAL DIST.: Fraser-Cheam A

TELEPHONE: Yes No incl. in
 Auto. exch.: yes no Hope exch.
 Type: Capacity:
 Toll Centre: Hope

RADIO-TELEPHONE COVERAGE: yes no
 UHF: PSRT Loc. Hope
 Rate Centre: Hope
 HF :

RADIO: Yes No

Service	Call Sign	Signal source	Program source	via	qual.
CBC-A	CKGO	Hope	Vancouver	LPRT	
CBC-E	CBUE	Hope			
Pr-E	CHTG	Hope			

TELEVISION: yes no

Service	call sign	ch.	signal source	program source	via	qual.
CBC-E	CBUT-6	9	Hope	Vancouver	2 hop LPRT	

CATV: yes no
 Company: License:
 Rates: inst. mo. Subscribers:

OTHER FACILITIES:

PROPOSED FACILITIES:

COMMUNITY:

SILVER CREEK

LOCATION:

Lat. ° 'N; Long ° 'W

REGIONAL DISTRICT:

Fraser Cheam A

E.D.:

907

EA:

001 part

POPULATION (YR):

67 (71)

HOUSEHOLDS

18 E

TELEVISIONS

85%

RATIO MALE/FEMALE:

1.131

MIGRANCY:

42.5 %

LANGUAGE:

94.7 % E; 0.2 % F; 0.2 % Native. 5.0%

ETHNICITY

2.8 % Native

OFFICIAL LANGUAGE

95.4 % E; 0 % F; 3.8 % Both; 0.8 % Neither.

EDUCATION

4 % to Gr. 5; 25 % Gr. 5-8; 30 % Gr. 9-10; 26 % Gr. 11-13 15 % Gr. 13+

INCOME

Avg. Ind. \$ 3,556 ; Avg. Family \$ 8,281

LABOUR FORCE PARTICIPATION RATE

Male: 81% Female: 34%

INDUSTRY:

EMPLOYEES:

COMMUNITY SERVICES:

SPECIAL REQUIREMENTS:

EVALUATION

COMMUNITY:
SPUZZUM
LOCATION: Lat. 49 °41' N; Long 121 °25' W
REGIONAL DIST.: Fraser-Cheam A

TELEPHONE: Yes No
Auto. exch.: yes no
Type: Capacity:
Toll Centre:

RADIO-TELEPHONE COVERAGE: yes no
UHF: PSRT Loc. Hope
Rate Centre: Hope
HF :

RADIO: Yes No

Service	Call Sign	Signal source	Program source	via	qual.

TELEVISION: yes no

Service	call sign	ch.	signal source	program source	via	qual.

CATV: yes no
Company: License:
Rates: inst. mo. Subscribers:

OTHER FACILITIES:

PROPOSED FACILITIES:

COMMUNITY:

SPUZZUM

LOCATION:

Lat. 49 ° 41 'N; Long 121 ° 25 'W

REGIONAL DISTRICT:

Fraser Cheam A

E.D.:

907

EA:

004 part

POPULATION (YR):

51 (71)

HOUSEHOLDS

14 E

TELEVISIONS

85%

RATIO MALE/FEMALE:

1.131

MIGRANCY:

42.5 %

LANGUAGE:

94.7 % E; 0.2 % F; 0.2 % Native. 5.0%

ETHNICITY

2.8 % Native

OFFICIAL LANGUAGE

95.4 % E; 0 % F; 3.8 % Both; 0.8 % Neither.

EDUCATION

4 % to Gr. 5; 25 % Gr. 5-8; 30 % Gr. 9-10; 26 % Gr. 11-13 15 % Gr. 13+

INCOME

Avg. Ind. \$ 3,556 ; Avg. Family \$ 8,281

LABOUR FORCE PARTICIPATION RATE

Male: 81 % Female: 34 %

INDUSTRY:**EMPLOYEES:****COMMUNITY SERVICES:****SPECIAL REQUIREMENTS:**

EVALUATION

COMMUNITY:
 YALE
 LOCATION: Lat. 49°34' N; Long. 121°25' W
 REGIONAL DIST.: Fraser-Cheam A

TELEPHONE: Yes No D, CDO
 Auto. exch.: yes no
 Type: Capacity: 100
 Toll Centre: Yale

RADIO-TELEPHONE COVERAGE: yes no
 UHF: PSRT Loc. Hope
 Rate Centre: Hope
 HF :

RADIO: Yes No

Service	Call Sign	Signal source	Program source	via	qual.

TELEVISION: yes no

Service	call sign	ch.	signal source	program source	via	qual.
CBC-E	CHYT-TV-1	4	Yale	Vancouver	3 HOP LPRT	3.0
CBS-A	KVOS-TV	12	Bellingham	Bellingham	Off Air	5.0

CATV: yes no
 Company: License:
 Rates: inst. mo. Subscribers:

OTHER FACILITIES:

PROPOSED FACILITIES:

COMMUNITY: YALE	
LOCATION: Lat. 49 ° 34 'N; Long 121° 25 'W	REGIONAL DISTRICT: Fraser Cheam A
	E.D.: 907 EA: 004 part
POPULATION (YR): 224 (71)	HOUSEHOLDS 60 E TELEVISIONS 85%
	RATIO MALE/FEMALE: 1.131 MIGRANCY: 42.5 %
LANGUAGE: 94.7 % E; 0.2 % F; 0.2 % Native. 5.0%	ETHNICITY 25.8 % Native
OFFICIAL LANGUAGE 95.4 % E; 0 % F; 3.8 % Both; 0.8 % Neither.	
EDUCATION 4 % to Gr. 5; 25 % Gr. 5-8; 30 % Gr. 9-10; 26 % Gr. 11-13 15 % Gr. 13+	
INCOME Avg. Ind. \$ 3,556 ; Avg. Family \$ 8,281	LABOUR FORCE PARTICIPATION RATE Male: 81 % Female: 34 %
INDUSTRY:	EMPLOYEES:
COMMUNITY SERVICES:	
SPECIAL REQUIREMENTS:	

EVALUATION

COMMUNITY:
 CHEAM VIEW
 LOCATION: Lat 49 °14 ' N; Long 121 ° 40 ' W
 REGIONAL DIST.: Fraser-Cheam ;B

TELEPHONE: Yes No Incl. in Rosedale
 Auto. exch.: yes no Exch.
 Type: Capacity:
 Toll Centre: Rosedale

RADIO-TELEPHONE COVERAGE: yes no
 UHF: PSRT Loc. Chilliwack (Ryder Lake)
 Rate Centre: ;Chilliwack
 HF :

RADIO: Yes No

Service	Call Sign	Signal source	Program source	via	qual.
CBC-A	CHWK	Chilliwack			
CBC-F	CBUF-FM-1	"	Vancouver	LPTR	

TELEVISION: yes no

Service	call sign	ch.	signal source	program source	via	qual.
CBC-E	CBUT-2	3	Lookout Ridge Chilliwack	Vancouver	1 HOP LPRT	
CTV	CHAN-TV-1	11	Chilliwack	Vancouver	1 HOP LPRT	

CATV: yes no
 Company: License:
 Rates: inst. mo. Subscribers:

OTHER FACILITIES:

PROPOSED FACILITIES:

COMMUNITY:

CHEAM VIEW

LOCATION:

Lat. 49 ° 74 'N; Long 121 ° 40 'W

REGIONAL DISTRICT:

Fraser Cheam B

E.D.:

907

EA:

061 part

POPULATION (YR):

59 (71)

HOUSEHOLDS

16E

TELEVISIONS

93%

RATIO MALE/FEMALE:

1.198

MIGRANCY:

47 %

LANGUAGE:

98.3 % E; 0.7 % F; 0.2 % Native. 0.7%

ETHNICITY

6.3 % Native

OFFICIAL LANGUAGE

95.8 % E; 0.2 % F; 4.0 % Both; 0 % Neither.

EDUCATION

3 % to Gr. 5; 25 % Gr. 5-8; 27 % Gr. 9-10; 29 % Gr. 11-13 16 % Gr.13+

INCOME

Avg. Ind. \$ 3,218 ; Avg. Family \$ 7,853

LABOUR FORCE PARTICIPATION RATE

Male: 61 % Female: 37 %

INDUSTRY:**EMPLOYEES:****COMMUNITY SERVICES:****SPECIAL REQUIREMENTS:**

EVALUATION

COMMUNITY: CHEHALIS RESERVE
 LOCATION: Lat 49 ° 18' N; Long 121 ° 53' W
 REGIONAL DIST.: Fraser-Cheam B

TELEPHONE: Yes No
 Auto. exch.: yes no
 Type: Capacity:
 Toll Centre:

RADIO-TELEPHONE COVERAGE: yes no
 UHF: PSRT Loc. Chilliwack
 Rate Centre: Chilliwack
 HF :

RADIO: Yes No

Service	Call Sign	Signal source	Program source	via	qual.
CBC-A	CHWK	Chilliwack			

TELEVISION: yes no

Service	call sign	ch.	signal source	program source	via	qual.
CBC-E	CBUT-2	3	Lookout Ridge Chilliwack	Vancouver	1 HOP LPRT	
CTV	CHAN-TV-1	11	Chilliwack	Vancouver	1 HOP LPRT	

CATV: yes no
 Company: License:
 Rates: inst. mo. Subscribers:

OTHER FACILITIES:

PROPOSED FACILITIES:

COMMUNITY:

CHEHALIS RESERVE

LOCATION:

Lat. 49 ° 18 'N; Long 121 ° 53 'W

REGIONAL DISTRICT:

Fraser-Cheam B

E.D.:

907

EA:

416 all

POPULATION (YR):

248 (71)

HOUSEHOLDS

65 E

TELEVISIONS

86%

RATIO MALE/FEMALE:

1.198

MIGRANCY:

24.2 %

LANGUAGE:

95.6 % E; 0.7 % F; 0.2 % Native. 0.7%

ETHNICITY

74.4 % Native

OFFICIAL LANGUAGE

98.9 % E; 0 % F; 0.7 % Both; 0.4 % Neither.

EDUCATION

14 % to Gr. 5; 40 % Gr. 5-8; 26 % Gr. 9-10; 19 % Gr. 11-13 1 % Gr. 13+

INCOME

Avg. Ind. \$ 2,111 ; Avg. Family \$ 5,656

LABOUR FORCE PARTICIPATION RATE

Male: 55 % Female: 22 %

INDUSTRY:**EMPLOYEES:****COMMUNITY SERVICES:****SPECIAL REQUIREMENTS:**

EVALUATION

COMMUNITY:
 CULTUS LAKE
 LOCATION: Lat. 49° 04' N; Long. 121° 58' W
 REGIONAL DIST.: Fraser Cheam B

TELEPHONE: Yes No incl. in Sardis
 Auto. exch.: yes no Exch.
 Type: Capacity:
 Toll Centre: Sardis

RADIO-TELEPHONE COVERAGE: yes no
 UHF: PSRT Loc. Chilliwack
 Rate Centre: Chilliwack
 HF :

RADIO: Yes No

Service	Call Sign	Signal source	Program source	via	qual.
Pr-E	CHWK	Chilliwack			
Pr-E	CFVR	Abbotesford			
CBC-E	CBU	Vancouver			
Pr-E	CFUN	"			
Pr-E	OJOR	"			
Pr-E	CKWX	"			
Pr-E	CHQM	"			
Pr-E	CKNW	New Westminster			
CBC-F	CBUF-FN-1	Chilliwack			

TELEVISION: yes no

Service	call sign	ch.	signal source	program source	via	qual.
CTV	CHAN-TV-1	11	Chilliwack	Vancouver	1 HOP LPRT	
CBC-E	CBUT-2	3	Lookout Ridge (Chilliwack)	Vancouver	1 HOP LPRT	

CATV: yes no
 Company: License:
 Rates: inst. mo. Subscribers:

OTHER FACILITIES:
 CBC-E CBU-FM Vancouver
 Pr-E CKLG-FM "
 Pr-E CHQM-FM "
 Pr-E CFMI-FM "

PROPOSED FACILITIES:

COMMUNITY:

CULTUS LAKE

LOCATION:

Lat. 49 ° 04 'N; Long 121° 58 'W

REGIONAL DISTRICT:

Fraser Cheam B

E.D.:

907

EA:

060 all

POPULATION (YR):

563 (71)

HOUSEHOLDS

150 E

TELEVISIONS

93%

RATIO MALE/FEMALE:

1.198

MIGRANCY:

47 %

LANGUAGE:

98.3 % E; 0.7 % F; 0.2 % Native. 0.7%

ETHNICITY

6.3 % Native

OFFICIAL LANGUAGE

95.8 % E; 0.2 % F; 4.0 % Both; 0 % Neither.

EDUCATION

3 % to Gr. 5; 25 % Gr. 5-8; 27 % Gr. 9-10; 29 % Gr. 11-13 16 % Gr. 13+

INCOME

Avg. Ind. \$ 3,218 ; Avg. Family \$ 7,853

LABOUR FORCE PARTICIPATION RATE

Male: 61 % Female: 37 %

INDUSTRY:**EMPLOYEES:****COMMUNITY SERVICES:****SPECIAL REQUIREMENTS:**

EVALUATION

COMMUNITY:
 POPKUM
 LOCATION: Lat. 49 °12' N; Long. 121 ° 45' W
 REGIONAL DIST.: Fraser Cheam B

TELEPHONE: Yes No incl. in
 Auto. exch.: yes no Rosedale
 Type: Capacity:
 Toll Centre: Rosedale

RADIO-TELEPHONE COVERAGE: yes no
 UHF: PSRT Loc. Chilliwack
 Rate Centre: Chilliwack
 HF :

RADIO: Yes No

Service	Call Sign	Signal source	Program source	via	qual.
CBC-A	CHWK	Chilliwack			
CBC-F	CBUF-FM-1	"	Vancouver	LPRT	

TELEVISION: yes no

Service	call sign	ch.	signal source	program source	via	qual.
CBC-E	CBUT-2	3	Lookout Ridge	Vancouver	1 HOP LPRT	
CTV	CHAN-TV-1	11	Chilliwack Chilliwack	Vancouver	1 HOP LPRT	

CATV: yes no
 Company: License:
 Rates: inst. mo. Subscribers:

OTHER FACILITIES:

PROPOSED FACILITIES:

COMMUNITY: <p style="text-align: center;">POPKUM</p>		
LOCATION: Lat. 49 ° 12 'N; Long 121 ° 45 'W	REGIONAL DISTRICT: Fraser - Cheam B	
	E.D.: 907	EA: 061 part
POPULATION (YR): <p style="text-align: right;">286 (71)</p>	HOUSEHOLDS 75E	TELEVISIONS 93%
	RATIO MALE/FEMALE: 1.198	MIGRANCY: 47 %
LANGUAGE: 98.3 % E; 0.7 % F; 0.2 % Native. 0.7%		ETHNICITY 6.3 % Native
OFFICIAL LANGUAGE 95.8 % E; 0.2 % F; 4.0 % Both; 0 % Neither.		
EDUCATION 3 % to Gr. 5; 25 % Gr. 5-8; 27 % Gr. 9-10; 29 %Gr. 11-13 16 %Gr.13+		
INCOME Avg. Ind. \$ 3,218 ; Avg. Family \$ 7,853		LABOUR FORCE PARTICIPATION RATE Male: 61 % Female: 37 %
INDUSTRY:		
EMPLOYEES:		
COMMUNITY SERVICES:		
SPECIAL REQUIREMENTS:		

EVALUATION

COMMUNITY: PORT DOUGLAS RESERVE
 LOCATION: Lat. 49 °45' N; Long. 122° 09' W
 REGIONAL DIST.: Fraser-Cheam B

TELEPHONE: Yes No
 Auto. exch.: yes no
 Type: Capacity:
 Toll Centre:

RADIO-TELEPHONE COVERAGE: yes no
 UHF: PSRT Loc.
 Rate Centre:
 HF :

RADIO: Yes No

Service	Call Sign	Signal source	Program source	via	qual.

TELEVISION: yes no

Service	call sign	ch.	signal source	program source	via	qual.

CATV: yes no
 Company: License:
 Rates: 1nst. mo. Subscribers:

OTHER FACILITIES:

PROPOSED FACILITIES:

COMMUNITY:

PORT DOUGLAS RESERVE

LOCATION:

Lat. 49 ° 45 'N; Long 122 ° 09 'W

REGIONAL DISTRICT:

Fraser - Cheam B

E.D.:

907

EA:

417 all

POPULATION (YR):

36 (71)

HOUSEHOLDS

6E

TELEVISIONS

86%

RATIO MALE/FEMALE:

1.198

MIGRANCY:

24.2 %

LANGUAGE:

95.6 % E; 0.7 % F; 0.2 % Native. 0.7

ETHNICITY

74.4 % Native

OFFICIAL LANGUAGE

98.9 % E; 0 % F; 0.7 % Both; 0.4 % Neither.

EDUCATION

14 % to Gr. 5; 40 % Gr. 5-8; 26 % Gr. 9-10; 19 % Gr. 11-13; 1 % Gr. 13+

INCOME

Avg. Ind. \$ 2,111 ; Avg. Family \$ 5,656

LABOUR FORCE PARTICIPATION RATE

Male: 55 % Female: 22 %

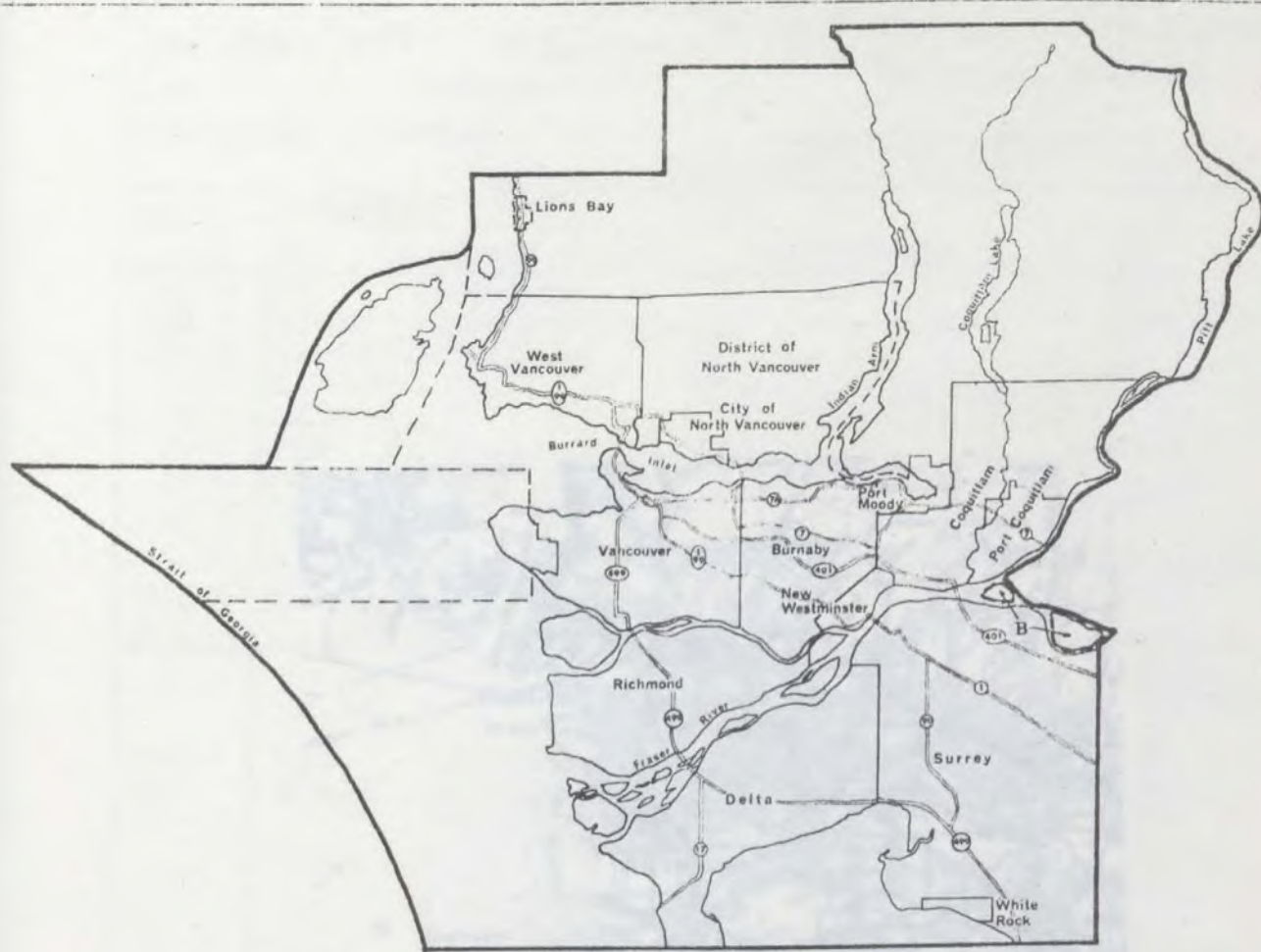
INDUSTRY:**EMPLOYEES:****COMMUNITY SERVICES:****SPECIAL REQUIREMENTS:**

GREATER VANCOUVER REGIONAL DISTRICT

=====

SUBDIVISION 1

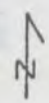
ANMORE
BOWEN ISLAND
BURNABY
COQUITLAM SEE PORT COQUITLAM
DELTA
IOCO
LIONS BAY
NEW WESTMINSTER
NORTH VANCOUVER
PORT COQUITLAM
PORT MOODY
RICHMOND
SURREY
VANCOUVER
WEST VANCOUVER
WHITE ROCK



GREATER VANCOUVER

SCALE - 4 Miles to 1 Inch

Department of Municipal Affairs,
Province of British Columbia.



GREATER VANCOUVER REGIONAL DISTRICT

TELEVISION

TELEPHONE

TELETYPE

TELEVISION

TELEPHONE

TELETYPE

TELEVISION

TELEPHONE

TELETYPE

TELEVISION

TELEPHONE

TELETYPE

TELEVISION

TELEPHONE

TELETYPE

TELEVISION

TELEPHONE

TELETYPE

TELEVISION

TELEPHONE

TELETYPE

TELEVISION

TELEPHONE

TELETYPE

OTHER FACILITIES

TELEVISION

TELEPHONE

TELETYPE

TELEVISION

TELEPHONE

TELETYPE

TELEVISION

TELEPHONE

TELETYPE



TELEVISION

TELEPHONE

EVALUATION

COMMUNITY:
ANMORE

LOCATION: Lat 49° 18' N; Long. 122° 50' W

REGIONAL DIST.:
G.V.R.D. A

TELEPHONE: Yes No incl. in
Port Moody

Auto. exch.: yes no exch.

Type: Capacity:

Toll Centre: Port Moody

RADIO-TELEPHONE COVERAGE: yes no

UHF: PSRT Loc. British Properties

Rate Centre: Vancouver

HF :

RADIO: Yes No

Service	Call Sign	Signal source	Program source	via	qual.
CBC-E	CBU	Vancouver			
CBC-E	CBU-FM	Vancouver			
CBC-F	CBU-FM	"			
Pr-E	CKLG-FM	"			
Pr-E	CKLG	"			
Pr-E	CHQM	"			
Pr-E	CHQM-FM	"			
Pr-E	CFUN	"			
Pr-E	CJOR	"			

TELEVISION: yes no

Service	call sign	ch.	signal source	program source	via	qual.
	<u>OFF AIR</u>					
CBC-E	CBUT	2	Vancouver	Vancouver	Off Air	2.0
CTV	CHAN-TV	8	Vancouver	Vancouver	Off Air	2.0

CATV: yes no

Company: License:

Rates: inst. mo. Subscribers:

OTHER FACILITIES:

Pr-E CJVB Vancouver

Pr-E CKWX Vancouver

Pr-E CFRO-FM "

Pr-E CFMI-FM "

Pr-E CJJC Langley

Pr-E CKNW New Westminster

PROPOSED FACILITIES:

COMMUNITY:		ANMORE	
LOCATION:		REGIONAL DISTRICT:	
Lat. 49 ° 48 'N; Long 122 ° 50 'W		G.V.R.D.	
		E.D.:	EA:
		908	467
POPULATION (YR):		HOUSEHOLDS	TELEVISIONS
390 (71)		105 E	90%
		RATIO MALE/FEMALE:	MIGRANCY:
		1.109	42.7 %
LANGUAGE:		ETHNICITY	
98.9 % E; 0 % F; 0 % Native 1.1%		0.4 % Native	
OFFICIAL LANGUAGE			
96.3 % E; 0 % F; 3.7 % Both; 0 % Neither.			
EDUCATION			
2 % to Gr. 5; 16 % Gr. 5-8; 21 % Gr. 9-10; 34 % Gr. 11-13 27 % Gr. 13+			
INCOME		LABOUR FORCE PARTICIPATION RATE	
Avg. Ind. \$ 3,815 ; Avg. Family \$ 9,058		Male: 72% Female: 25%	
INDUSTRY:		EMPLOYEES:	
COMMUNITY SERVICES:			
SPECIAL REQUIREMENTS:			

EVALUATION

COMMUNITY: BOWEN ISLAND
LOCATION: Lat. 49 °20' N; Long 123 °20' W
REGIONAL DIST.: G.V.R.D. A

TELEPHONE: Yes No D,ADO
 Auto. exch.: yes no
 Type: Capacity: 452
 Toll Centre: Bowen Island

RADIO-TELEPHONE COVERAGE: yes no
 UHF: PSRT Loc. Lulu Island
 Rate Centre: Vancouver
 HF :

RADIO: Yes No

Service	Call Sign	Signal source	Program source	via	qual.
CBC-E	CBU	Vancouver			
CBC-E	CBU-FM	"			
CBC-F	CBUF-FM	"			
Pr-E	CKLG	"			
Pr-E	CKLG-FM	"			
Pr-E	CFUN	"			
Pr-E	CHQM	"			
Pr-E	CHQM-FM	"			
Pr-E	CJOB	"			

TELEVISION: yes no

Service	call sign	ch.	signal source	program source	via	qual.
<u>CABLE</u>						
CBC-E	CBUT	2	Vancouver	Vancouver	Off Air	
ABC	KOMO-TV	4	Seattle	Seattle	Off Air	
NBC-	KING-TV	5	Seattle	Seattle	Off Air	
CBC-A	CHEK-TV	6	Victoria	Victoria	Off Air	
CBS	KIRO-TV	7	Seattle	Seattle	Off Air	
CTV	CHAN-TV	8	Seattle	Seattle	Off Air	
CBS-A	KVOS-TV	12	Bellingham	Bellingham	Off Air	

CATV: yes no
 Company: Kristjan Enterprises Ltd License:
 Rates: inst. \$50 mo. \$10 Subscribers:

OTHER FACILITIES:

Pr-E CJVB Vancouver
 Pr-E CKWX "
 Pr-E CFMI-FM "
 Pr-E CJJC Langley
 Pr-E CKNW New Westminster
 Pr-E CFAX Victoria
 CBC-A CJVI "
 Pr-E CKDA "
 Pr-E CHUB Nanaimo

PROPOSED FACILITIES:

COMMUNITY: BOWEN ISLAND		
LOCATION: Lat. 49 ° 20 'N; Long 123 ° 20'W	REGIONAL DISTRICT: G. V. R. D.	
	E.D.: 903	EA: 371
POPULATION (YR): 351 (71)	HOUSEHOLDS 91 E	TELEVISIONS 90%
	RATIO MALE/FEMALE: 1.109	MIGRANCY: 42.7 %
LANGUAGE: 98.9 % E; 0 % F; 0 % Native. 1.1%		ETHNICITY 0.4 % Native
OFFICIAL LANGUAGE 96.3 % E; 0 % F; 3.7 % Both; 0 % Neither.		
EDUCATION 2 % to Gr. 5; 16 % Gr. 5-8; 21 % Gr. 9-10; 34 % Gr. 11-13 27 % Gr. 13+		
INCOME Avg. Ind. \$ 3,815 ; Avg. Family \$ 9,058	LABOUR FORCE PARTICIPATION RATE Male: 72% Female: 25 %	
INDUSTRY:		
EMPLOYEES:		
COMMUNITY SERVICES:		
SPECIAL REQUIREMENTS:		

EVALUATION

COMMUNITY:
 BURNABY
 LOCATION: Lat. 49 °15' N; Long. 123 °00' W
 REGIONAL DIST.: G.V.R.D.

TELEPHONE: Yes No incl. in Vancouver
 Auto. exch.: yes no exch.
 Type: Capacity:
 Toll Centre: Vancouver

RADIO-TELEPHONE COVERAGE: yes no
 UHF: PSRT Loc. New Westminster
 Rate Centre: Vancouver
 HF :

RADIO: Yes No

Service	Call Sign	Signal source	Program source	via	qual.
CBC-E	CBU	Vancouver			
CBC-E	CBU-FM	"			
CBC-F	CBUF-FM	"			
Pr-E	CHQM	"			
Pr-E	CHQM-FM	"			
Pr-E	CKLG	"			
Pr-E	CKLG-FM	"			
Pr-E	CFUN	"			
Pr-E	CJOR	"			

TELEVISION: yes no

Service	call sign	ch.	signal source	program source	via	qual.
<u>OFF AIR</u>						
CBC-E	CBUT	2	Vancouver	Vancouver	Off Air	2.0
ABC	KOMO-TV	4	Seattle	Seattle	Off Air	4.0
NBC	KING-TV	5	Seattle	Seattle	Off Air	5.0
CBC-A	CHEK-TV	6	Victoria	Victoria	Off Air	3.0
CTV	CHAN-TV	8	Vancouver	Vancouver	Off Air	2.0
CBS-A	KVOS-TV	12	Bellingham	Bellingham	Off Air	2.5
<u>CABLE</u>						
CBC-E	CBUT	8	Vancouver	Vancouver	Off Air	3.0
ABC	KOMO-TV	4	Seattle	Seattle	Off Air	3.0
NBC	KING-TV	5	Seattle	Seattle	Off Air	3.0
CBC-A	CHEK-TV	6	Victoria	Victoria	Off Air	3.0
CBS	Kiro-TV	7	Seattle	Seattle	Off Air	3.0
CTV	CHAN-TV	11	Vancouver	Vancouver	Off Air	1.0
PBS	KCTS-TV	12	Seattle	Seattle	Off Air	
CBS-A	KVOS-TV	13	Bellingham	Bellingham	Off Air	3.0

CATV: yes no
 Company: Served By Two Companys License:
 Rates: Inst. mo. Subscribers:

OTHER FACILITIES:
 West Coast Cablevision Ltd \$15.00 / \$5.00; 7,729 subscribers Canadian Wirevision Ltd. \$15.00/\$5.00; 88,339 subscribers

RADIO Continued:

Pr-E CJNB	Vancouver	Pr-E CHUB	Nanaimo
Pr-E CKWX	Vancouver	Pr-E CFAV	Victoria
Pr-E CFRO-FM	"	Pr-E CKDA	"
Pr-E CFMI-FM	"	CBC-A CJVI	"
Pr-E CJJC	Langley		
Pr-E CKNW	New Westminster		

PROPOSED FACILITIES:

COMMUNITY: BURNABY	
LOCATION: Lat. 49 ° 15 'N; Long 123 ° 00 'W	REGIONAL DISTRICT: G.V.R.D.
	E.D.: EA:
POPULATION (YR): 125,075 (71)	HOUSEHOLDS 38,615
	TELEVISIONS 97%
	RATIO MALE/FEMALE: 0.991
	MIGRANCY: 30.5 %
LANGUAGE: 95.2 % E; 0.3 % F; 0 % Native. 4.6%	ETHNICITY 0.5 % Native
OFFICIAL LANGUAGE 95.5 % E; 0 % F; 3.8 % Both; 0.7 % Neither.	
EDUCATION 2 % to Gr. 5; 17 % Gr. 5-8; 24 % Gr. 9-10; 35 % Gr. 11-13 22 % Gr. 13+	
INCOME Avg. Ind. \$ 4,330 ; Avg. Family \$ 10,491	LABOUR FORCE PARTICIPATION RATE Male: 80 % Female: 44 %
INDUSTRY:	EMPLOYEES:
COMMUNITY SERVICES:	
SPECIAL REQUIREMENTS:	

EVALUATION

COMMUNITY: DELTA
LOCATION: Lat.49 °07' N; Long123 °10' W
REGIONAL DIST.: G.V.R.D.

TELEPHONE: Yes No d, ADO
Auto. exch.: yes no
Type: Capacity: 14,319
Toll Centre: Ladner

RADIO-TELEPHONE COVERAGE: yes no
UHF: PSRT Loc. Lulu Island
Rate Centre: Vancouver
HF:

RADIO: Yes No

Service	Call Sign	Signal source	Program source	via	qual.
CBC-E	CBU	Vancouver			
CBC-E	CBU-FM	"			
CBC-F	CBUF-FM	"			
Pr-E	CHQM	"			
Pr-E	CHQM-FM	"			
Pr-E	CKLG	"			
Pr-E	CKLG-FM	"			
Pr-E	CFUN	"			
Pr-E	CJOR	"			

TELEVISION: yes no

Service	call sign	ch.	signal source	program source	via	qual.
OFF AIR						
CBC-E	CBUT	2	Vancouver	Vancouver	Off Air	2.0
CBC-A	CHEK-TV	6	Victoria	Victoria	Off Air	3.0
CTV	CHAN-TV	8	Vancouver	Vancouver	Off Air	2.0
CBS-A	KVOS-TV	12	Bellingham	Bellingham	Off Air	2.0
CABLE						
CBC-E	CBUT	3	Vancouver	Vancouver	Off Air	
ABC	KOMO-TV	4	Seattle	Seattle	Off Air	
NBC	KING-TV	5	Seattle	Seattle	Off Air	
CBC-A	CHEK-TV	6	Victoria	Victoria	Off Air	
CBS	KIRO-TV	7	Seattle	Seattle	Off Air	
CBS	KCTS-TV	9	Seattle	Seattle	Off Air	
CTV	CHAN-TV	11	Vancouver	Vancouver	Off Air	
CBS-A	KVOS-TV	13	Bellingham	Bellingham	Off Air	

CATV: yes no
Company: Delta Cable Television **License:**
Rates: inst. \$15 mo. \$5 **Subscribers:** 10,500

OTHER FACILITIES:
 Pr-E CJVB Vancouver
 Pr-E CKWX "
 Pr-E CFRO-FM "
 Pr-E CFMI-FM "
 Pr-E CJJC Langley
 Pr-E CKNW New Westminster
 Pr-E CHUB Nanaimo
 Pr-E CFAX Victoria
 Pr-E CKDA "
 CBC-A CJVI "

PROPOSED FACILITIES:

COMMUNITY: DELTA	
LOCATION: Lat. 49 ° 07 'N; Long 123 ° 10 'W	REGIONAL DISTRICT: G.V.R.D.
	E.D.: EA:
POPULATION (YR): 45,385 (71)	HOUSEHOLDS 12,060
	TELEVISIONS 97.6%
	RATIO MALE/FEMALE: 1.026
	MIGRANCY: 58.9 %
LANGUAGE: 96.5 % E; 0.3 % F; 0.1 % Native. 3.1%	ETHNICITY 0.3 % Native
OFFICIAL LANGUAGE 95.7 % E; 0 % F; 3.9 % Both; 0.4 % Neither.	
EDUCATION 2 % to Gr. 5; 13 % Gr. 5-8; 23 % Gr. 9-10; 38 % Gr. 11-13 24 % Gr. 13+	
INCOME Avg. Ind. \$ 4,663 ; Avg. Family \$ 11,180	LABOUR FORCE PARTICIPATION RATE Male: 84 % Female: 36 %
INDUSTRY:	EMPLOYEES:
COMMUNITY SERVICES:	
SPECIAL REQUIREMENTS:	

EVALUATION

COMMUNITY: IOCO
 LOCATION: Lat. 49° 18' N; Long. 122° 50' W
 REGIONAL DIST.: G.V.R.D. A

TELEPHONE: Yes No incl. in
 Auto. exch.: yes no Port Moody
 Type: Capacity: exch.
 Toll Centre: Port Moody

RADIO-TELEPHONE COVERAGE: yes no
 UHF: PSRT Loc. British Properties
 Rate Centre: Vancouver
 HF :

RADIO: Yes No

Service	Call Sign	Signal source	Program source	via	qual.
CBC-E	CBU	Vancouver			
CBC-E	CBU-FM	"			
CBC-F	CBUF-FM	"			
Pr-E	CKLG	"			
Pr-E	CKLG-FM	"			
Pr-E	CHQM-FM	"			
Pr-E	CHQM	"			
Pr-E	CJOR	"			
Pr-E	CFUN	"			

TELEVISION: yes no

Service	call sign	ch.	signal source	program source	via	qual.
	<u>OFF AIR</u>					
CBC-E	CBUT	2	Vancouver	Vancouver	Off Air	2.0
CTV	CHAN-TV	8	Vancouver	Vancouver	Off Air	2.0

CATV: yes no

Company: License:
 Rates: inst. mo. Subscribers:

OTHER FACILITIES:
 Pr-E CJVB Vancouver
 Pr-E CKWX "
 Pr-E CFRO-FM "
 Pr-E CFMI-FM "
 Pr-E CJJC Langley
 Pr-E CKNW New Westminster

PROPOSED FACILITIES:

COMMUNITY: IOCO	
LOCATION: Lat. 49 ° 18 'N; Long 122 ° 50 'W	REGIONAL DISTRICT: G.V.R.D.
	E.D.: 908 EA: 467
POPULATION (YR): 308 (71)	HOUSEHOLDS 89E TELEVISIONS 90%
	RATIO MALE/FEMALE: 1.109 MIGRANCY: 42.7 %
LANGUAGE: 98.9 % E; 0 % F; 0 % Native. 1.1%	ETHNICITY 0.4 % Native
OFFICIAL LANGUAGE 96.3 % E; 0 % F; 3.7 % Both; 0 % Neither.	
EDUCATION 2 % to Gr. 5; 16 % Gr. 5-8; 21 % Gr. 9-10; 34 % Gr. 11-13 27 % Gr. 13+	
INCOME Avg. Ind. \$ 3,815 ; Avg. Family \$ 9,058	LABOUR FORCE PARTICIPATION RATE Male: 72 % Female: 25 %
INDUSTRY:	EMPLOYEES:
COMMUNITY SERVICES:	
SPECIAL REQUIREMENTS:	

EVALUATION

COMMUNITY:
 LIONS BAY
 LOCATION: Lat. 49° 22' N; Long. 123° 19' W
 REGIONAL DIST.: G.V.R.D. A

TELEPHONE: Yes No incl. in
 Auto. exch.: yes no West
 Type: Capacity: Vancouver
 Toll Centre: West Vancouver

RADIO-TELEPHONE COVERAGE: yes no
 UHF: PSRT Loc. Watts Point
 Rate Centre: Squamish
 HF :

RADIO: Yes No

Service	Call Sign	Signal source	Program source	via	qual.
CBC-E	CBU	Vancouver			
Pr-E	CKLG	"			
Pr-E	CFUN	"			
Pr-E	CHQM	"			
PR-E	CKWX	"			
Pr-E	CHUB	Nanaimo			

TELEVISION: yes no

Service	call sign	ch.	signal source	program source	via	qual.
	<u>OFF AIR</u>					
CTV	CHAN-TV-2	3	Bowen Island	Vancouver	1 HOP LPRT	4.0
CBC-E	CBUT-4	13	Bowen Island	Vancouver	1 HOP LPRT	3.0
	<u>CABLE</u>					

APPLICATIONS FOR CABLE LICENSE ARE BEING CONSIDERED BY CRTC.

CATV: yes no
 Company: License:
 Rates: inst. mo. Subscribers:

OTHER FACILITIES:

PROPOSED FACILITIES:

COMMUNITY:

LIONS BAY

LOCATION:

Lat. 49 ° 22 'N; Long 123 ° 19 'W

REGIONAL DISTRICT:

G.V.R.D.

E.D.:

EA:

POPULATION (YR):

396(71)

HOUSEHOLDS

103

TELEVISIONS

90%

RATIO MALE/FEMALE:

1.109

MIGRANCY:

42.7

%

LANGUAGE:

98.9 % E; 0 % F; 0 % Native. 1.1%

ETHNICITY

0.4

% Native

OFFICIAL LANGUAGE

96.3 % E; 0 % F; 3.7 % Both; 0 % Neither.

EDUCATION

2% to Gr. 5; 16 % Gr. 5-8; 21 % Gr. 9-10; 34 % Gr. 11-13 27 %Gr.13+

INCOME

Avg. Ind. \$ 3,815 ; Avg. Family \$ 9,058

LABOUR FORCE PARTICIPATION RATE

Male: 72% Female: 25%

INDUSTRY:

EMPLOYEES:

COMMUNITY SERVICES:

SPECIAL REQUIREMENTS:

EVALUATION

COMMUNITY:
NEW WESTMINSTER
LOCATION: Lat. 49 °15' N; Long. 122° 50' W
REGIONAL DIST.: G.V.R.D.

TELEPHONE: Yes No D ADO
Auto. exch.: yes no
Type: Capacity: 45073
Toll Centre: New Westminister

RADIO-TELEPHONE COVERAGE: yes no
UHF: PSRT Loc. New Westminister
Rate Centre: Vancouver
HF :

RADIO: Yes No

Service	Call Sign	Signal source	Program source	via	qual.
CBC-E	CBU	Vancouver			
CBC-E	CBU-FM	"			
CBC-F	CBUF-FM	"			
Pr-E	CHQM	"			
Pr-E	CHQM-FM	"			
Pr-E	CKLG	"			
Pr-E	CKLG-FM	"			
Pr-E	CFUN	"			
Pr-E	CJOR	"			

TELEVISION: yes no

Service	call sign	ch.	signal source	program source	via	qual.
	<u>OFF AIR</u>					
CBC-E	CBUT	2	Vancouver	Vancouver	Off Air	2.0
ABC	KOMO-TV	4	Seattle	Seattle	Off Air	4.0
NBC	KING-TV	5	Seattle	Seattle	Off Air	5.0
CBC-A	CHEK-TV	6	Victoria	Victoria	Off Air	3.0
CTV	CHAN-TV	8	Vancouver	Vancouver	Off Air	2.0
CBS-A	KVOS-TV	12	Bellingham	Bellingham	Off Air	2.5
	<u>CABLE</u>					
CBC-E	CBUT	2	Vancouver	Vancouver	Off Air	2.3
IND.	KTNT-TV	3	Tacoms	Tacoms	Off Air	4.0
ABC	KOMO-TV	4	Seattle	Seattle	Off Air	3.7
NBC	KING-TV	5	Seattle	Seattle	Off Air	4.0
CBC-A	CHEK-TV	6	Victoria	Victoria	Off Air	2.7
CBS	KIRO-TV	7	Seattle	Seattle	Off Air	3.0
PBS	KCTS-TV	9	Seattle	Seattle	Off Air	3.7

CATV: yes no *See Below
Company: Western Cablevision Ltd. License:
Rates: inst. \$10 mo. \$5 Subscribers: 32,261

OTHER FACILITIES: * Cable continued

CTV	CHAN-TV	10	Closed Circuit		Cable	2.3
		11	Vancouver	Vancouver	Off Air	3.0
CBS-A	KVOS-TV	13	Bellingham	Bellingham	Off Air	2.3

Radio continued:
Pr-E CJVB Vancouver Pr-E CKNW New Westminister
Pr-E CKWX Vancouver Pr-E CHUB Nanaimo
Pr-E CFRO-FM " Pr-E CFAX Victoria
Pr-E CFMI-FM " Pr-E CKDA "
Pr-E CJJG Langley Pr-E CJVI "

PROPOSED FACILITIES:

COMMUNITY:		NEW WESTMINSTER	
LOCATION:		REGIONAL DISTRICT:	
Lat. 49 ° 15 'N; Long 122 ° 50 'W		G.V.R.D.	
		E.D.:	EA:
POPULATION (YR):		HOUSEHOLDS	TELEVISIONS
43,095 (71)		15,450	93.9%
		RATIO MALE/FEMALE:	MIGRANCY:
		0.971	39.5 %
LANGUAGE:		ETHNICITY	
94.6 % E; 0.8% F; 0 % Native. 4.5%		0.6 % Native	
OFFICIAL LANGUAGE			
94.1 % E; 0.1 % F; 5.2 % Both; 0.6 % Neither.			
EDUCATION			
6 % to Gr. 5-20 % Gr. 5-8; 22 % Gr. 9-10; 31 % Gr. 11-13 21 % Gr. 13+			
INCOME		LABOUR FORCE PARTICIPATION RATE	
Avg. Ind. \$ 4,061 ; Avg. Family \$ 9,464		Male: 72 % Female: 44 %	
INDUSTRY:		EMPLOYEES:	
COMMUNITY SERVICES:			
SPECIAL REQUIREMENTS:			

EVALUATION

COMMUNITY:
 NORTH VANCOUVER
 LOCATION: Lat. 49° 18' N; Long. 123° 00' W
 REGIONAL DIST.: G.V.R.D.

TELEPHONE: Yes No D ADO
 Auto. exch.: yes no
 Type: Capacity: 52,633
 Toll Centre: North Vancouver

RADIO-TELEPHONE COVERAGE: yes no
 UHF: PSRT Loc. British Properties
 Rate Centre: Vancouver
 HF :

RADIO: Yes No

Service	Call Sign	Signal source	Program source	via	qual.
CBC-E	CBU	Vancouver			
CBC-E	CBU-FM	"			
CBC-F	CBUF-FM	"			
Pr-E	CHQM	"			
Pr-E	CHQM-FM	"			
Pr-E	CKLG	"			
Pr-E	CKLG-FM	"			
Pr-E	CFUN	"			
Pr-E	CJOR	"			

TELEVISION: yes no

Service	call sign	ch.	signal source	program source	via	qual.
<u>OFF AIR</u>						
CBC-E	CBUT	2	Vancouver	Vancouver	Off Air	2.0
ABC	KOMO-TV	4	Seattle	Seattle	Off Air	4.0
NBC	KING-TV	5	Seattle	Seattle	Off Air	5.0
CBC-A	CHEK-TV	6	Victoria	Victoria	Off Air	3.0
CTV	CHAN-TV	8	Vancouver	Vancouver	Off Air	2.0
CBS-A	KVOS-TV	12	Bellingham	Bellingham	Off Air	2.5
<u>CABLE</u>						
CBS-A	KVOS-TV	13	Bellingham	Bellingham	Off Air	
CBC-E	CBUT	2	Vancouver	Vancouver	Off Air	
ABC	KOMO-TV	4	Seattle	Seattle	Off Air	
NBC	KING-TV	5	Seattle	Seattle	Off Air	
CBC-A	CHEK-TV	6	Victoria	Victoria	Off Air	
CBS	KIRO-TV	7	Seattle	Seattle	Off Air	
CTV	CHAN-TV	8	Vancouver	Vancouver	Off Air	
PBS	KCTS-TV	9	Seattle	Seattle	Off Air	

IND. KTNT-TV 11 Tacoma Tacoma Off Air
CATV: yes no
 Company: Northwest Community Video Ltd License:
 Rates: Inst. \$15 mo. \$5 Subscribers: 21,444

OTHER FACILITIES:
 Radio continued:
 Pr-E CJVB Vancouver Pr-E CHUB Nanaimo
 Pr-E CKWX " Pr-E CFAX Victoria
 Pr-E CFRO-FM " Pr-E CKDA "
 Pr-E CFMI-FM " CBC-A CJVI "
 Pr-E CJJC Langley
 Pr-E CKNW New Westminister

PROPOSED FACILITIES:

COMMUNITY: NORTH VANCOUVER		
LOCATION: Lat. 49 °18 'N; Long 123 °00 'W	REGIONAL DISTRICT: G.V.R.D.	
	E.D.:	EA:
POPULATION (YR): 57,630 (71)	HOUSEHOLDS 15,655	TELEVISIONS 0.977
	RATIO MALE/FEMALE: 1.022	MIGRANCY: 76/5 %
LANGUAGE: 96.9 % E; 0.3 % F; 0 % Native. 2.8%		ETHNICITY 0.2 % Native
OFFICIAL LANGUAGE 98.2 % E; 0 % F; 4.5 % Both; 0.3 % Neither.		
EDUCATION 1 % to Gr. 5; 8 % Gr. 5-8; 19 % Gr. 9-10; 38 %Gr. 11-13 35 %Gr.13+		
INCOME Avg. Ind. \$ 5,295 ; Avg. Family \$ 13,158		LABOUR FORCE PARTICIPATION RATE Male: 85 % Female: 42 %
INDUSTRY:		
EMPLOYEES:		
COMMUNITY SERVICES:		
SPECIAL REQUIREMENTS:		

EVALUATION

COMMUNITY:
 PORT COQUITLAM
 & COQUITLAM
 LOCATION: Lat. 49° 15' N; Long. 122° 45' W
 REGIONAL DIST.: G.V.R.D.

TELEPHONE: Yes No D, ADO
 Auto. exch.: yes no
 Type: Capacity: 11,653
 Port
 Toll Centre: Coquitlam

RADIO-TELEPHONE COVERAGE: yes no
 UHF: PSRT Loc. New Westminster
 Rate Centre: Vancouver
 HF :

RADIO: Yes No

Service	Call Sign	Signal source	Program source	via	qual.
CBC-E	CBU	Vancouver			
CBC-E	CBU-FM	"			
CBC-F	CBUF-FM	"			
Pr-E	CHQM	"			
Pr-E	CHQM-FM	"			
Pr-E	CFUN	"			
Pr-E	CJOR	"			
Pr-E	CKLG	"			
Pr-E	CKLG-FM	"			

TELEVISION: yes no

Service	call sign	ch.	signal source	program source	via	qual.
	<u>OFF AIR</u>					
CBC-E	CBUT	2	Vancouver	Vancouver	Off Air	2.0
CTV	CHAN-TV	8	Vancouver	Vancouver	Off Air	3.0
	<u>CABLE</u>					
CBC-E	CBUT	3	Vancouver	Vancouver	Off Air	2.0
ABC	KOMO-TV	4	Seattle	Seattle	Off Air	3.0
NBC	KING-TV	5	Seattle	Seattle	Off Air	3.5
CBC-A	CHEK-TV	6	Victoria	Victoria	Off Air	2.0
CBS	KIRO-TV	7	Seattle	Seattle	Off Air	3.0
		10	Closed Circuit		Cable	2.5
CTV	CHAN-TV	11	Vancouver	Vancouver	Off Air	2.5
CBS-A	KVOS-TV	13	Bellingham	Bellingham	Off Air	3.0

CATV: yes no
 Company: Coquitlam Cablevision Ltd License:
 Rates: inst. \$15 mo. \$5 Subscribers: 29,259

OTHER FACILITIES:
 Pr-E CJVB Vancouver
 Pr-E CKWX "
 Pr-E CFRO-FM "
 Pr-E CFMI-FM "
 Pr-E CJJC Langley
 Pr-E CKNW New Westminster
 Pr-E CHUB Nanaimo
 Pr-E CFAX Victoria
 Pr-E CKDA "
 Pr-E CJVI "

PROPOSED FACILITIES:

COMMUNITY:

PORT COQUITLAM & COQUITLAM

LOCATION:

Lat. 49 ° 15 ' N; Long 122 ° 45 ' W

REGIONAL DISTRICT:

G.V.R.D.

E.D.:

EA:

POPULATION (YR):

53,715 (71)

HOUSEHOLDS

13,270

TELEVISIONS

97.6

RATIO MALE/FEMALE:

1.016

MIGRANCY:

36.8

%

LANGUAGE:

94.9 % E; 02.7 % F; 0 % Native. 2.3%

ETHNICITY

0.2

% Native

OFFICIAL LANGUAGE

90.5 % E; 0.2 % F; 9.0 % Both; 0.3 % Neither.

EDUCATION

3 % to Gr. 5; 17 % Gr. 5-8; 24 % Gr. 9-10; 35 % Gr. 11-13; 20 % Gr. 13+

INCOME

Avg. Ind. \$ 4,271 ; Avg. Family \$ 10,986

LABOUR FORCE PARTICIPATION RATE

Male: 77 % Female: 36 %

INDUSTRY:

EMPLOYEES:

COMMUNITY SERVICES:

SPECIAL REQUIREMENTS:

EVALUATION

COMMUNITY:
 PORT MOODY
 LOCATION: Lat. 49 ° 15 ' N; Long. 122 ° 50 ' W
 REGIONAL DIST.: G.V.R.D.

TELEPHONE: Yes No D,ADO
 Auto. exch.: yes no
 Type: Capacity: 28,105
 Toll Centre: Port Moody

RADIO-TELEPHONE COVERAGE: yes no
 UHF: PSRT Loc. British Properties
 Rate Centre: Vancouver
 HF:

RADIO: Yes No

Service	Call Sign	Signal source	Program source	via	qual.
CBC-E	CBU	Vancouver			
CBC-E	CBU-FM	"			
CBC-F	CBUF-FM	"			
Pr-E	CHQM	"			
Pr-E	CHQM-FM	"			
Pr-E	CKLG	"			
Pr-E	CKLG-FM	"			
Pr-E	CJOR	"			
Pr-E	CFUN	"			

TELEVISION: yes no

Service	call sign	ch.	signal source	program source	via	qual.
	<u>OFF AIR</u>					
CBC-E	CBUT	2	Vancouver	Vancouver	Off Air	2.0
CTV	CHAN-TV	8	Vancouver	Vancouver	Off Air	2.0
	<u>CABLE</u>					
CBC	CBUT	3	Vancouver	Vancouver	Off Air	2.0
ABC	KOMO-TV	4	Seattle	Seattle	Off Air	3.0
NBC	KING-TV	5	Seattle	Seattle	Off Air	3.5
CBC-A	CHEK-TV	6	Victoria	Victoria	Off Air	2.0
CBS	KIRO-TV	7	Seattle	Seattle	Off Air	3.0
		10	Closed Circuit			2.5
CTV	CHAN-TV	11	Vancouver	Vancouver	Off Air	2.5
CBS-A	KVOS-TV	13	Bellingham	Bellingham	Off Air	3.0

CATV: yes no
 Company: Coquitlam Cablevision Ltd. License:
 Rates: inst. \$15 mo.\$5 Subscribers: 29,259

OTHER FACILITIES:
 Pr-E CJVB Vancouver
 Pr-E CKWX "
 Pr-E CFRO-FM "
 Pr-E CFMI-FM "
 Pr-E CJJC Langley
 Pr-E CKNW New Westminster
 Pr-E CHUB Nanaimo
 Pr-E CFAX Victoria
 Pr-E CKDA "
 Pr-E CJVI "

PROPOSED FACILITIES:

COMMUNITY:

PORT MOODY

LOCATION:

Lat. 49 ° 15 'N; Long 122 ° 50 'W

REGIONAL DISTRICT:

G.V.R.D.

E.D.:

EA:

POPULATION (YR):

10,778 (71)

HOUSEHOLDS

2,955

TELEVISIONS

97.8%

RATIO MALE/FEMALE:

1.020

MIGRANCY:

56

%

LANGUAGE:

96.6 % E; 0.2 % F; 0 % Native. 3.1%

ETHNICITY

0.4

% Native

OFFICIAL LANGUAGE

95.5 % E; 0 % F; 4.2 % Both; 0.3 % Neither.

EDUCATION

2 % to Gr. 5; 13 % Gr. 5-8; 25 % Gr. 9-10; 35 %Gr. 11-13 25 %Gr.13+

INCOME

Avg. Ind. \$ 4,489 ; Avg. Family \$10,305

LABOUR FORCE PARTICIPATION RATE

Male:86 % Female:39 %

INDUSTRY:

EMPLOYEES:

COMMUNITY SERVICES:

SPECIAL REQUIREMENTS:

EVALUATION

COMMUNITY: RICHMOND
LOCATION: Lat.49 °10' N; Long.123° 15' W
REGIONAL DIST.: G.V.R.D.

TELEPHONE: Yes No
 Auto. exch.: yes no D ADO
 Type: Capacity: 39,761
 Toll Centre: Richmond

RADIO-TELEPHONE COVERAGE: yes no
 UHF: PSRT Loc. Lulu Island
 Rate Centre: Vancouver
 HF:

RADIO: Yes No

Service	Call Sign	Signal source	Program source	via	qual.
CBC-E	CBU	Vancouver			
CBC-E	CBU-FM	"			
CBC-F	CBUF-FM	"			
Pr-E	CHQM	"			
Pr-E	CHQM-FM	"			
Pr-E	CKLG	"			
Pr-E	CKLG-FM	"			
Pr-E	CFUN	"			
Pr-E	CJOR	"			

TELEVISION: yes no

Service	call sign	ch.	signal source	program source	via	qual.
<u>OFF AIR</u>						
CBC-E	CBUT	2	Vancouver	Vancouver	Off Air	2.0
CBC-A	CHEK-TV	6	Victoria	Victoria	Off Air	3.0
CTV	CHAN-TV	8	Vancouver	Vancouver	Off Air	2.0
CBS-A	KVOS-TV	12	Bellingham	Bellingham	Off Air	2.0
<u>CABLE</u>						
CBC-E	CBUT	3	Vancouver	Vancouver	Off Air	1.7
		10	closed circuit		Off Air	2.0
ABC	KOMO-TV	4	Seattle	Seattle	Off Air	2.7
NBC	KING-TV	5	Seattle	Seattle	Off Air	2.7
CBC-A	CHEK-TV	6	Victoria	Victoria	Off Air	1.7
CBS	KIRO-TV	7	Seattle	Seattle	Off Air	2.3
CTV	CHAN-TV	11	Vancouver	Vancouver	Off Air	1.3
CBS-A	KVOS-TV	13	Bellingham	Bellingham	Off Air	2.0

CATV: yes no
 Company Canadian Cablevision Ltd. License:
 Rates: inst. \$15 mo. \$5 Subscribers: 188,339

OTHER FACILITIES:
 Pr-E CJVB Vancouver
 Pr-E CKWX "
 Pr-E CFRO-FM "
 Pr-E CFMI-FM "
 Pr-E CJJC Langley
 Pr-E CKNW New Westminster
 Pr-E CHUB Nanaimo
 Pr-E CFAX Victoria
 Pr-E CKDA "
 Pr-E CJVI "

PROPOSED FACILITIES:

COMMUNITY: RICHMOND		
LOCATION: Lat. 49 ° 10 'N; Long 123 ° 15'W	REGIONAL DISTRICT: G.V.R.D.	
	E.D.:	EA:
POPULATION (YR): 62,121	HOUSEHOLDS 16,920	TELEVISIONS 97.7%
	RATIO MALE/FEMALE: 1.016	MIGRANCY: 32.1 %
LANGUAGE: 94 % E; 0.2 % F; 0 % Native. 5.7%		ETHNICITY 0.4 % Native
OFFICIAL LANGUAGE 95.6 % E; 0.1 % F; 3.3 % Both; 1.0 % Neither.		
EDUCATION 3 % to Gr. 5; 16 % Gr. 5-8; 24 % Gr. 9-10; 35 % Gr. 11-13 22 % Gr. 13+		
INCOME Avg. Ind. \$ 4,391 ; Avg. Family \$ 10,689		LABOUR FORCE PARTICIPATION RATE Male: 84 % Female: 44 %
INDUSTRY: EMPLOYEES:		
COMMUNITY SERVICES:		
SPECIAL REQUIREMENTS:		

EVALUATION

COMMUNITY: SURREY
 LOCATION: Lat 49 °10' N; Long. 122° 50' W
 REGIONAL DIST.: G.V.R.D.

TELEPHONE: Yes No
 Auto. exch.: yes no
 Type: Capacity:
 Toll Centre: Cloverdale

RADIO-TELEPHONE COVERAGE: yes no
 UHF: PSRT Loc. Newton
 Rate Centre: Vancouver
 HF :

RADIO: Yes No

Service	Call Sign	Signal source	Program source	via	qual.
CBC-E	CBU	Vancouver			
CBC-E	CBU-FM	"			
CBC-F	CBUF-FM	"			
Pr-E	CHQM-FM	"			
Pr-E	CHQM	"			
Pr-E	CKLG	"			
Pr-E	CKLG-FM	"			
Pr-E	CFUN	"			
Pr-E	CJOR	"			

TELEVISION: yes no

Service	call sign	ch.	signal source	program source	via	qual.
	<u>OFF AIR</u>					
CBC-E	CBUT	2	Vancouver	Vancouver	Off Air	2.0
CBC-A	CHEK-TV	6	Victoria	Victoria	Off Air	3.0
CTV	CHAN-TV	8	Vancouver	Vancouver	Off Air	2.0
CBS-A	KVOS-TV	12	Bellingham	Bellingham	Off Air	2.0
	<u>CABLE+</u>					
CBC-E	CBUT	2	Vancouver	Vancouver	Off Air	2.0
IND.	KTNT-TV	3	Tacoma	Tacoma	Off Air	4.0
ABC	KOMO-TV	4	Seattle	Seattle	Off Air	2.0
NBC	KING-TV	5	Seattle	Seattle	Off Air	3.0
CBC-A	CHEK-TV	6	Victoria	Victoria	Off Air	2.0
CBS	KIRO-TV	7	Seattle	Seattle	Off Air	2.0
CTV	CHAN-TV	11	Vancouver	Vancouver	Off Air	2.0
CBS-A	KVOS-TV	13	Bellingham	Bellingham	Off Air	2.0

CATV: yes no
 Company: Western Cablevision Ltd License:
 Rates: inst. \$10 mo. \$5 Subscribers: 32,261

OTHER FACILITIES:
 Pr-E CJVB Vancouver
 Pr-E CKWX "
 Pr-E CFRO-FM "
 Pr-E CFMI-FM "
 Pr-E-CJJC Langley
 Pr-E CKNW New Westminster
 Pr-E CHUB Nanaimo
 Pr-E CFAV Victoria
 CBC-A CJVI "
 Pr-E CKDA "

PROPOSED FACILITIES:

COMMUNITY:

SURREY

LOCATION:

Lat. 49 ° 10 'N; Long 122 ° 50 'W

REGIONAL DISTRICT:

G.V.R.D.

E.D.:

EA:

POPULATION (YR):

(98,601

HOUSEHOLDS

26,910

TELEVISIONS

97.3%

RATIO MALE/FEMALE:

1.053

MIGRANCY:

34.9 %

LANGUAGE:

95.8 % E; 0.4 % F; 0 % Native. 5.7%

ETHNICITY

0.6 % Native

OFFICIAL LANGUAGE

95.7 % E; 0.1 % F; 3.8 % Both; 0.4 % Neither.

EDUCATION

% to Gr. 5; 22 % Gr. 5-8; 28 % Gr. 9-10; 3 % Gr. 11-13 16 % Gr. 13+

INCOME

Avg. Ind. \$ 3,903 ; Avg. Family \$ 9,321

LABOUR FORCE PARTICIPATION RATE

Male: 70 % Female: 35 %

INDUSTRY:**EMPLOYEES:****COMMUNITY SERVICES:****SPECIAL REQUIREMENTS:**

EVALUATION

COMMUNITY:
VANCOUVER
LOCATION: Lat 49 10 ' N; Long 123 ° 10 ' W
REGIONAL DIST.: G.V.R.D.

TELEPHONE: Yes No D ADO
Auto. exch.: yes no
Type: Capacity: 380,829
Toll Centre: Vancouver

RADIO-TELEPHONE COVERAGE: yes no
UHF: PSRT Loc. Point Gray
Rate Centre: Vancouver
HF :

RADIO: Yes No

Service	Call Sign	Signal source	Program source	via	qual.
CBC-E	CBU	Vancouver			
CBC-E	CBU-FM	"			
CBC-F	CBUF-FM	"			
Pr-E	CKLG	"			
Pr-E	CKLG-FM	"			
Pr-E	CHQM	"			
Pr-E	CHQM-FM	"			
Pr-E	CJOR	"			
Pr-E	CFUN	"			

TELEVISION: yes no

Service	call sign	ch.	signal source	program source	via	qual.
<u>OFF AIR</u>						
CBC-E	CBUT	2	Vancouver	Vancouver	Off Air	2.0
ABC	KOMO-TV	4	Seattle	Seattle	Off Air	4.0
NBC	KING-TV	5	Seattle	Seattle	Off Air	5.0
CBC-A	CHEK-TV	6	Victoria	Victoria	Off Air	3.0
CTV	CHAN-TV	8	Vancouver	Vancouver	Off Air	2.0
CBS-A	KVOS-TV	12	Bellingham	Bellingham	Off Air	2.5
<u>CABLE</u>						
CBC-E	CBUT	3	Vancouver	Vancouver	Off Air	1.7
ABC	KOMO-TV	4	Seattle	Seattle	Off Air	2.7
NBC	KING-TV	5	Seattle	Seattle	Off Air	2.7
CBC-A	CHEK-TV	6	Victoria	Victoria	Off Air	1.7
CBS	KIRO-TV	7	Seattle	Seattle	Off Air	2.3
		10	closed circuit			2.0
CTV	CHAN-TV	11	Vancouver	Vancouver	Off Air	1.3
CBS-A	KVOS-TV	13	Bellingham	Bellingham	Off Air	2.0

CATV: yes no
Company: Canadian Wirevision Ltd License:
Rates: inst. \$15 mo. \$5 Subscribers: 188,339

OTHER FACILITIES:
Pr-E CJVB Vancouver
Pr-E CKWX "
Pr-E CFMI-FM "
Pr-E CFRO-FM "
Pr-E CKNW New Westminster
Pr-E CJJC Langley
CBC-A CJVI Victoria
Pr-E CKDA "
Pr-E CFAX "
Pr-E CHUB Nabaimo

PROPOSED FACILITIES:

COMMUNITY:

VANCOUVER INCL. UNIVERSITY ENDOWMENT LANDS

LOCATION:

Lat. 49 ° 10 'N; Long 123 ° 10 'W

REGIONAL DISTRICT:

G.V.R.D.

E.D.:

EA:

POPULATION (YR):

429,792 (71)

HOUSEHOLDS

153,180

TELEVISIONS

92.9%

RATIO MALE/FEMALE:

0.958

MIGRANCY:

26.3 %

LANGUAGE:

85.1 % E; 0.6 % F; 0.1 % Native. 14.3%

ETHNICITY

0.7 % Native

OFFICIAL LANGUAGE

90.9 % E; 0.1 % F; 5.6 % Both; 3.4 % Neither.

EDUCATION

5% to Gr. 5; 19 % Gr. 5-8; 19 % Gr. 9-10; 30 % Gr. 11-13 26 % Gr. 13+

INCOME

Avg. Ind. \$ 4,319 ; Avg. Family \$ 10,419

LABOUR FORCE PARTICIPATION RATE

Male: 75 % Female: 48 %

INDUSTRY:**EMPLOYEES:****COMMUNITY SERVICES:****SPECIAL REQUIREMENTS:**

EVALUATION

COMMUNITY: WEST VANCOUVER
LOCATION: Lat. 49 ° 20' N; Long 123 ° 15 ' W
REGIONAL DIST.: G.V.R.P.

TELEPHONE: Yes No D,ADO
Auto. exch.: yes no
Type: Capacity: 25,107
Toll Centre: West Vancouver

RADIO-TELEPHONE COVERAGE: yes no
UHF: PSRT Loc. British Properties
Rate Centre: Vancouver
HF :

RADIO: Yes No

Service	Call Sign	Signal source	Program source	via	qual.
CBC-E	CBU	Vancouver			
CBC-F	CBUF-FM	"			
CBC-E	CBU-FM	"			
Pr-E	CKLG	"			
Pr-E	CKLG-FM	"			
Pr-E	CHQM	"			
Pr-E	CHQM-FM	"			
Pr-E	CFUN	"			
Pr-E	CJOR	"			

TELEVISION: yes no

Service	call sign	ch.	signal source	program source	via	qual.
OFF AIR						
CBC-E	CBUT	2	Vancouver	Vancouver	Off Air	2.0
ABC	KOMO-TV	4	Seattle	Seattle	Off Air	4.0
NBC	KING-TV	5	Seattle	Seattle	Off Air	5.0
CBC-A	CHEK-TV	6	Victoria	Victoria	Off Air	3.0
CTV	CHAN-TV	8	Vancouver	Vancouver	Off Air	2.0
CBS-A	KVOS-TV	12	Bellingham	Bellingham	Off Air	2.5
CABLE						
CBS-A	KVOS-TV	13	Bellingham	Bellingham	Off Air	
CBC-E	CBUT	2	Vancouver	Vancouver	Off Air	
ABC	KOMO-TV	4	Seattle	Seattle	Off Air	
NBC	KING-TV	5	Seattle	Seattle	Off Air	
CBC-A	CHEK-TV	6	Seattle	Seattle	Off Air	
CBS	KIRO-TV	7	Seattle	Seattle	Off Air	
CTV	CHAN-TV	8	Vancouver	Vancouver	Off Air	
PBS	KCTS-TV	9	Seattle	Seattle	Off Air	
IND.	KTNB-TV	11	Tacoma	Tacoma	Off Air	

CATV: yes no
Company: NORTHWEST COMMUNITY VIDEO LTD. **License:**
Rates: inst. \$15 mo. \$5 **Subscribers:** 21,444

OTHER FACILITIES:
 Pr CJVB Vancouver
 Pr-E CKNW New Westminster
 Pr-E CKWX Vancouver
 Pr-E CFMI-FM "
 Pr-E CFRO-FM "
 Pr-E CJJC Langley
 CBC-A CJVI Victoria
 Pr-E CFAX "
 Pr-E CKDA "
 Pr-E CHUB Nanaimo

PROPOSED FACILITIES:

COMMUNITY:

WEST VANCOUVER

LOCATION:

Lat. 49 ° 20 'N; Long 123 ° 75 'W

REGIONAL DISTRICT:

G.V.R.D.

E.D.:

EA:

POPULATION (YR):

36,440 (71)

HOUSEHOLDS

11,775

TELEVISIONS

96.6%

RATIO MALE/FEMALE:

0.936

MIGRANCY:

29.6 %

LANGUAGE:

97.8 % E; 0.1 % F; 0 % Native. 2.1%

ETHNICITY

0.2 % Native

OFFICIAL LANGUAGE

92.7 % E; 0 % F; 10.4 % Both; 1.4 % Neither.

EDUCATION

1 % to Gr. 5; 7 % Gr. 5-8; 14 % Gr. 9-10; 34 %Gr. 11-13 45 %Gr.13+

INCOME

Avg. Ind. \$^{6,697} ; Avg. Family \$^{17,244}

LABOUR FORCE PARTICIPATION RATE

Male: ⁸⁰ % Female: ³⁶ %

INDUSTRY:

EMPLOYEES:

COMMUNITY SERVICES:

SPECIAL REQUIREMENTS:

EVALUATION

COMMUNITY:
 WHITE ROCK
 LOCATION: Lat.49 01 ' N; Long122 °50 ' W
 REGIONAL DIST.: G.V.R.D.

TELEPHONE: Yes No D
 Auto. exch.: yes no
 Type: Capacity:
 Toll Centre: White Rock

RADIO-TELEPHONE COVERAGE: yes no
 UHF: PSRT Loc. Newton
 Rate Centre: Vancouver
 HF :

RADIO: Yes No

Service	Call Sign	Signal source	Program source	via	qual.
CBC-E	CBU	Vancouver			
CBC-E	CBU-FM	"			
CBC-F	CBUF-FM	"			
Pr-E	CKLG	"			
Pr-E	CKLG-FM	"			
Pr-E	CHQM	"			
Pr-E	CHQM-FM	"			
Pr-E	CFUN	"			
Pr-E	CJOR	"			

TELEVISION: yes no

Service	call sign	ch.	signal source	program source	via	qual.
<u>OFF AIR</u>						
CBC-A	CBUT	2	Vancouver	Vancouver	Off Air	1.5
ABC	KOMO-TV	4	Seattle	Seattle	Off Air	4.5
NBC	KING-TV	5	Seattle	Seattle d	Off Air	4.0
CBC-A	CHEK-TV	6	Victoria	Victoria	Off Air	1.5
CTV	CHAN-TV	8	Vancouver	Vancouver	Off Air	2.0
CBS-A	KVOS-TV	12	Bellingham	Bellingham	Off Air	2.5
<u>CABLE</u>						
CBC-E	CBUT	2	Vancouver	Vancouver	Off Air	2.0
ABC	KOMO-TV	4	Seattle	Seattle	Off Air	2.0
NBC	KING-TV	5	Seattle	Seattle	Off Air	2.0
CBC-A	CHEK-TV	6	Victoria	Victoria	Off Air	1.0
CBS	KIRO-TV	7	Seattle	Seattle	Off Air	5.0
CTV	CHAN-TV	11	Vancouver	Vancouver	Off Air	2.0
CBS-A	KVOS-TV	13	Bellingham	Bellingham	Off Air	1.0

CATV: yes no
 Company: White Rock Cablevision Ltd License:
 Rates: inst. \$15 mo. \$5 Subscribers: 6,882

OTHER FACILITIES:

Pr-E CJVB Vancouver
 PR-E CFRO-FM "
 Pr-E CFMI-FM "
 Pr-E CKWX "
 Pr-E CJJC Langley
 Pr-E CKNW New Westminster
 Pr-E CHUB Nanaimo
 Pr-E CFAX Victoria
 CBC-A CJVI "
 Pr-E CKDA "

PROPOSED FACILITIES:

COMMUNITY:

WHITE ROCK

LOCATION:

Lat. 49 ° 01 'N; Long 122 ° 50 'W

REGIONAL DISTRICT:

G.V.R.D.

E.D.:

EA:

POPULATION (YR):

10,349

HOUSEHOLDS

4,155

TELEVISIONS

96.1%

RATIO MALE/FEMALE:

0.900

MIGRANCY:

47.6 %

LANGUAGE:

97.5 % E; 0.8 % F; 0 % Native. 1.6%

ETHNICITY

0.6 % Native

OFFICIAL LANGUAGE

95.6 % E; 0.1 % F; 4.2 % Both; 0.1 % Neither.

EDUCATION

4 % to Gr. 5; 22 % Gr. 5-8; 24 % Gr. 9-10; 29 % Gr. 11-13 22 % Gr. 13+

INCOME

Avg. Ind. \$ 3,587 ; Avg. Family \$ 8,115

LABOUR FORCE PARTICIPATION RATE

Male: 54 % Female: 28 %

INDUSTRY:**EMPLOYEES:****COMMUNITY SERVICES:****SPECIAL REQUIREMENTS:**

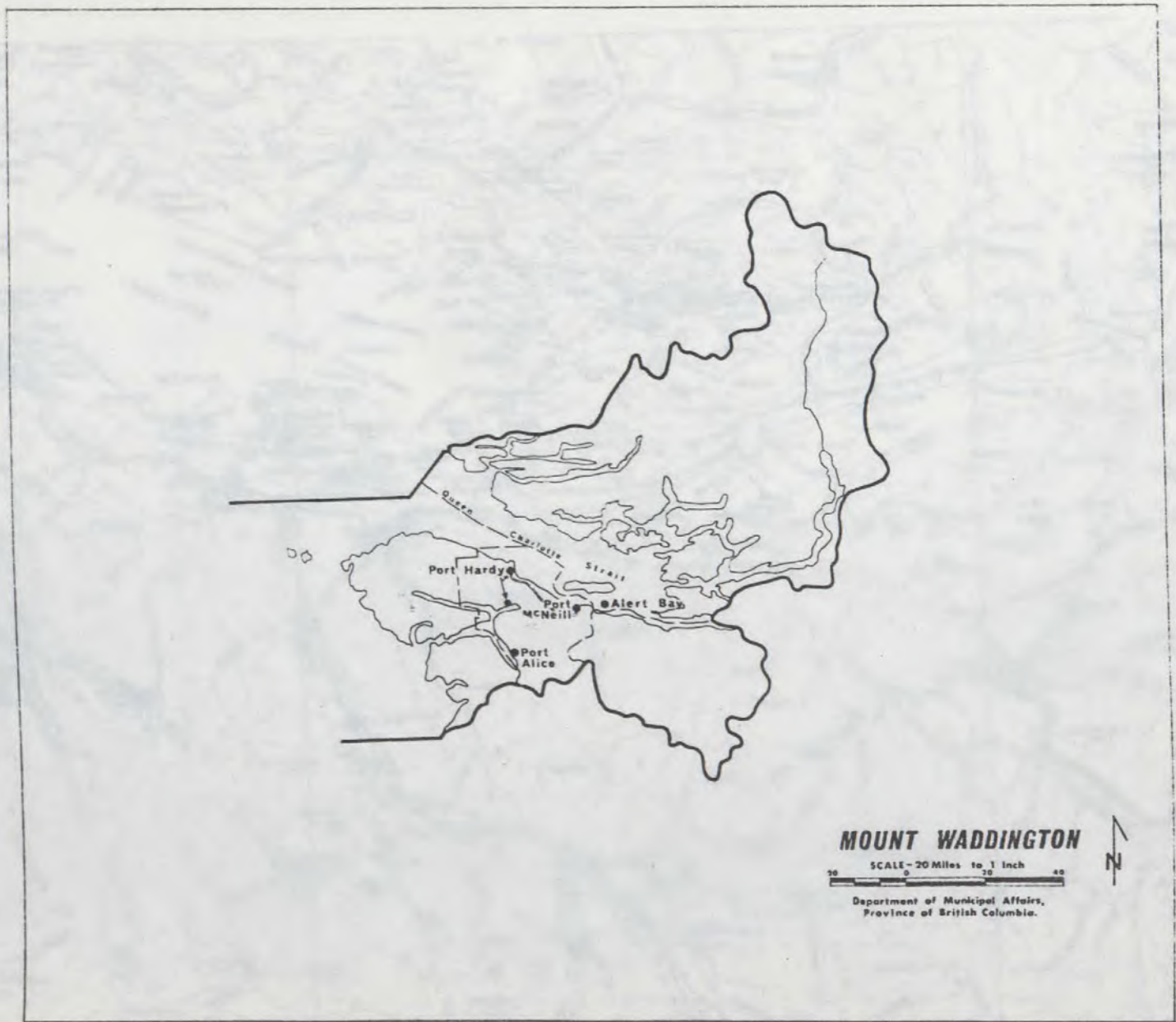
MOUNT WADDINGTON REGIONAL DISTRICT

=====

SUBDIVISION J
PORT HARDY

SUBDIVISION A
ALERT BAY INCLUDING RESERVE
GILFORD ISLAND RESERVE
KALEVA
KINGCOME INLET
KNIGHT INLET
SHOAL HARBOUR
SOINTULA

SUBDIVISION B
BEAVER COVE
BENSON LAKE
BULL HARBOUR
COAL HARBOUR
HOLBERG INCLUDING CF BASE
KOKISH
MAHATTA RIVER
NIMPKISH
PORT ALICE
PORT MCNEIL
QUATTISH RESERVE
TELEGRAPH COVE
VERNON LAKE
WINTER HARBOUR
WOSS LAKE

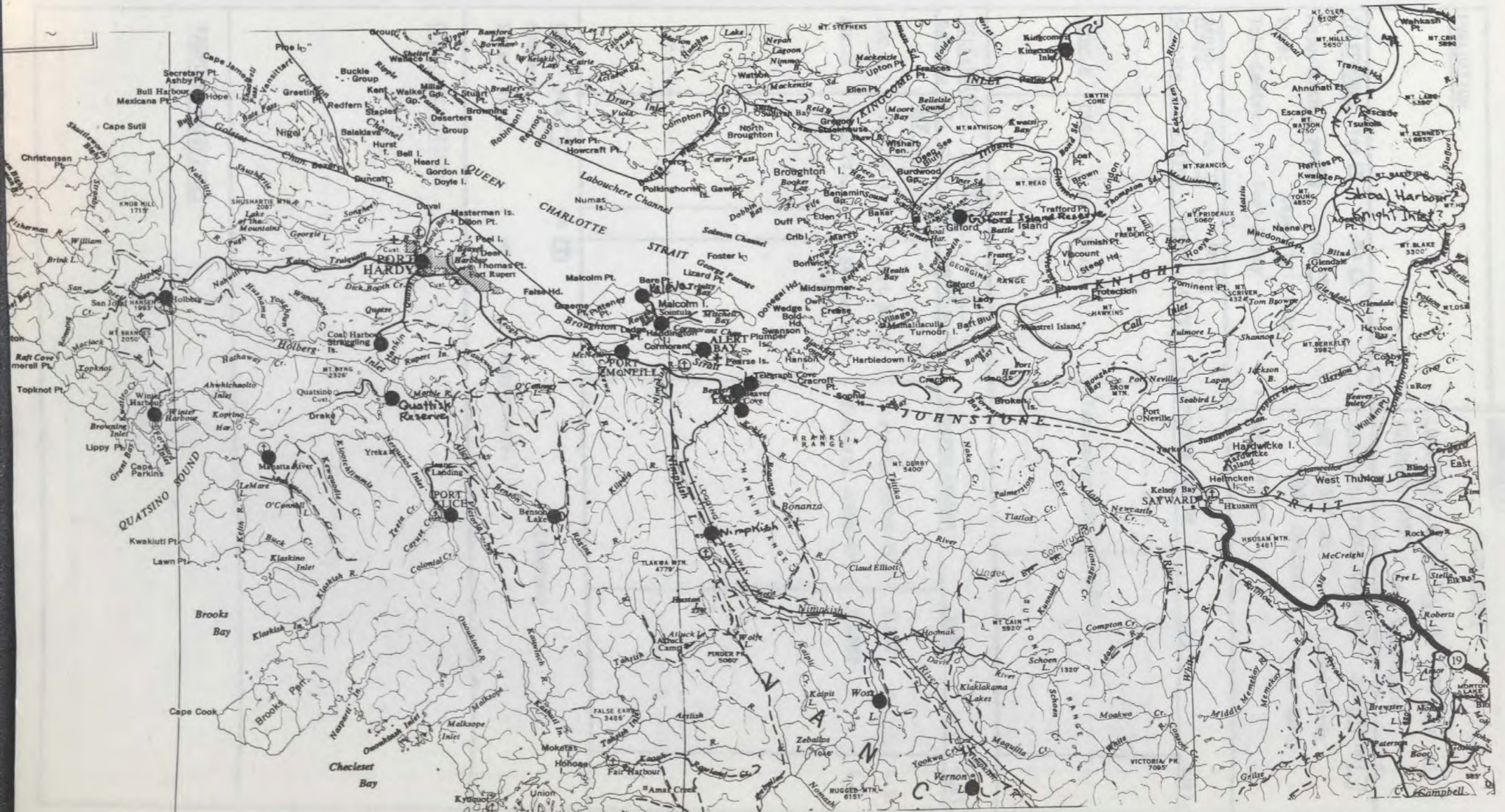


MOUNT WADDINGTON

SCALE - 20 Miles to 1 Inch

Department of Municipal Affairs,
Province of British Columbia.

BRITISH COLUMBIA GOVERNMENT PRINTING OFFICE



MOUNT WADDINGTON REGIONAL DISTRICT

EVALUATION

COMMUNITY:
 PORT HARDY
 LOCATION: Lat. 50° 43' N; Long. 127° 30' W
 REGIONAL DIST.: Mt. Waddington

TELEPHONE: Yes No
 Auto. exch.: yes no
 Type: Capacity: 1924
 Toll Centre: Port Hardy

RADIO-TELEPHONE COVERAGE: yes no
 UHF: PSRT Loc. Port Hardy
 Rate Centre: Port Hardy
 HF : Raven

RADIO: Yes No
Service | Call Sign | Signal source | Program source | via | qual.

CBC-E	CBRW	Port Hardy	Vancouver (CBU)	LPRT	
-------	------	------------	-----------------	------	--

TELEVISION: yes no
Service | call sign | ch. | signal source | program source | via | qual.

	OFF AIR					
CBC-A	CFKB-TV-3	3	Port Hardy	Victoria (CHEK-TV)	2LPRT	4.5
CBC-A	CFKB-TV-4	7	Newcastle Ridge	Victoria (CHEK-TV)	1 LPRT	4.0

CATV: yes no
 Company: License:
 Rates: inst. mo. Subscribers:

OTHER FACILITIES:

PROPOSED FACILITIES:

COMMUNITY: PORT HARDY		
LOCATION: Lat. 50 ° 43 'N; Long 127 ° 30 'W	REGIONAL DISTRICT: Mt. Waddington A	
	E.D.: 905	EA: 404 & 405
POPULATION (YR): 1740 (71)	HOUSEHOLDS 335E	TELEVISIONS 92%
	RATIO MALE/FEMALE: 1.231	MIGRANCY: 67.8 %
LANGUAGE: 98.3 % E; 0.3 % F; 0.6 % Native. 0.9		ETHNICITY 1.7 % Native
OFFICIAL LANGUAGE 95.1 % E; 0 % F; 4.6 % Both; 0.3 % Neither.		
EDUCATION 2 % to Gr. 5; 14 % Gr. 5-8; 25 % Gr. 9-10; 40 % Gr. 11-13 20 % Gr. 13+		
INCOME Avg. Ind. \$ 5,503 ; Avg. Family \$ 12,091		LABOUR FORCE PARTICIPATION RATE Male: 94 % Female: 42 %
INDUSTRY: EMPLOYEES:		
COMMUNITY SERVICES:		
SPECIAL REQUIREMENTS:		

EVALUATION

COMMUNITY:

ALERT BAY

LOCATION: Lat. 50 ° 39 N; Long. 126 ° 56' W

REGIONAL DIST.: Mt. Waddington A

TELEPHONE: Yes No

Auto. exch.: yes no

Type: Capacity: 517

Toll Centre: Alert Bay

RADIO-TELEPHONE COVERAGE: yes no

UHF: PSRT Loc. Alert Bay

Rate Centre: Alert Bay

HF: Raven

RADIO: Yes No

Service	Call Sign	Signal source	Program source	via	qual.
CBC-E	CBRY	Alert Bay	Vancouver	LPRT	

TELEVISION: yes no

Service	call sign	ch.	signal source	program source	via	qual.
	OFF AIR					
CBC-A	CFKB-TV-4	5	Sointula	Victoria	2 LPRT	
CBC-A	CFKB-TV-2	9	Kokish	Victoria	3 HOP LPRT	

CATV: yes no

Company:

License:

Rates: inst.

mo.

Subscribers:

OTHER FACILITIES:

PROPOSED FACILITIES:

COMMUNITY:

ALERT BAY

LOCATION:

Lat. 50 ° 35 'N; Long 126 ° 56 'W

REGIONAL DISTRICT:
Mt. Waddington A

E.D.:

905

EA:

417 to 419

POPULATION (YR):

1,408 (71)

HOUSEHOLDS

341

TELEVISIONS

91%

RATIO MALE/FEMALE:

1.088

MIGRANCY:

34

%

LANGUAGE:

96.8 % E; 0 % F; 1.3 % Native. 1.9%

ETHNICITY

17.6 % Native

OFFICIAL LANGUAGE

92.2 % E; 0 % F; 7.1 % Both; 0.6 % Neither.

EDUCATION

4 % to Gr. 5; 19 % Gr. 5-8; 23 % Gr. 9-10; 25 % Gr. 11-13 30 % Gr. 13+

INCOME

Avg. Ind. \$4,382 ; Avg. Family \$9,735

LABOUR FORCE PARTICIPATION RATE .

Male: 77 % Female: 43 %

INDUSTRY:

EMPLOYEES:

Forestry

10

Fishing

15

Manuf.

30

Services

100

COMMUNITY SERVICES:

SPECIAL REQUIREMENTS:

EVALUATION

COMMUNITY:
GILFORD ISLAND RESERVE
LOCATION: Lat. 50° 42' N; Long. 26° 34' W
REGIONAL DIST.: Mount Waddington A

TELEPHONE: Yes No
Auto. exch.: yes no
Type: Capacity:
Toll Centre:

RADIO-TELEPHONE COVERAGE: yes no
UHF: PSRT Loc. Alert Bay
Rate Centre: Alert Bay
HF: Raven

RADIO: Yes No
Service: Call Sign Signal source Program source via qual.

Service	Call Sign	Signal source	Program source	via	qual.

TELEVISION: yes no
Service: call sign ch. signal source program source via qual.

Service	call sign	ch.	signal source	program source	via	qual.

CATV: yes no
Company: License:
Rates: inst. mo. Subscribers:

OTHER FACILITIES:

PROPOSED FACILITIES:

COMMUNITY:

GILFORD ISLAND RESERVE

LOCATION:

Lat. 50 ° 42 'N; Long 126 ° 34'W

REGIONAL DISTRICT:
Mt. Waddington A

E.D.:
904

EA:
120

POPULATION (YR): 59 (71)

HOUSEHOLDS
12

TELEVISIONS
76.1%

RATIO MALE/FEMALE:
1.174

MIGRANCY:
17.8 %

LANGUAGE:

67.7 % E; 0 % F; 32.3 % Native. 0

ETHNICITY

83.7 % Native

OFFICIAL LANGUAGE

97.7 % E; 0 % F; 1.2 % Both; 1.2 % Neither.

EDUCATION

21 % to Gr. 5; 39 % Gr. 5-8; 23 % Gr. 9-10; 14 % Gr. 11-13 3 % Gr.13+

INCOME

Avg. Ind. \$ 2,711 ; Avg. Family \$ 6,691

LABOUR FORCE PARTICIPATION RATE

Male: 39 % Female: 22 %

INDUSTRY:

EMPLOYEES:

COMMUNITY SERVICES:

SPECIAL REQUIREMENTS:

EVALUATION

COMMUNITY:
KALEVA
LOCATION: Lat. ° ' N; Long. ° ' W
REGIONAL DIST.: Mt. Waddington A

TELEPHONE: Yes No incl. in Sointula
Auto. exch.: yes no exch.
Type: Capacity:
Toll Centre: Sointula

RADIO-TELEPHONE COVERAGE: yes no
UHF: PSRT Loc. Alert Bay
Rate Centre: Alert Bay
HF :

RADIO: Yes No

Service	Call Sign	Signal source	Program source	via	qual.

TELEVISION: yes no

Service	call sign	ch.	signal source	program source	via	qual.

CATV: yes no
Company: License:
Rates: inst. mo. Subscribers:

OTHER FACILITIES:

PROPOSED FACILITIES:

COMMUNITY: KALEVA	
LOCATION: Lat. ° 'N; Long ° 'W	REGIONAL DISTRICT: Mt. Waddington A
	E.D.: 905 EA: 415 part
POPULATION (YR): 66 (71)	HOUSEHOLDS 17 E TELEVISIONS 69%
	RATIO MALE/FEMALE: 1.481 MIGRANCY: 47.5 %
LANGUAGE: 90.5 % E; 0 % F; 0 % Native. 9.5	ETHNICITY 1.5 % Native
OFFICIAL LANGUAGE 95.8 % E; 0 % F; 4.2 % Both; 0 % Neither.	
EDUCATION 7 % to Gr. 5; 28 % Gr. 5-8; 25 % Gr. 9-10; 27 % Gr. 11-13 13 % Gr. 13+	
INCOME Avg. Ind. \$ 4,082 ; Avg. Family \$ 8,570	LABOUR FORCE PARTICIPATION RATE Male: 72 % Female: 17 %
INDUSTRY:	EMPLOYEES:
COMMUNITY SERVICES:	
SPECIAL REQUIREMENTS:	

EVALUATION

COMMUNITY:
KINGCOME INLET
LOCATION: Lat. 50 ° 58' N; Long 126 ° 10' W
REGIONAL DIST.: Mt. Waddington A

TELEPHONE: Yes No
Auto. exch.: yes no
Type: Capacity:
Toll Centre:

RADIO-TELEPHONE COVERAGE: yes no
UHF: PSRT Loc.
Rate Centre:
HF :

RADIO: Yes No
Service : Call Sign Signal source Program source via qual.

Service	Call Sign	Signal source	Program source	via	qual.

TELEVISION: yes no
Service | call sign | ch. | signal source | program source | via | qual.

Service	call sign	ch.	signal source	program source	via	qual.

CATV: yes no
Company: License:
Rates: inst. mo. Subscribers:

OTHER FACILITIES:

PROPOSED FACILITIES:

COMMUNITY: <p style="text-align: center;">KINGCOME INLET</p>		
LOCATION: Lat. 50 ° 58 'N; Long 126 ° 10 'W	REGIONAL DISTRICT: Mt. Waddington A	
	<table border="1" style="width: 100%;"> <tr> <td style="width: 50%;"> E.D.: 904 </td> <td style="width: 50%;"> EA: 121 & 116 part </td> </tr> </table>	E.D.: 904
E.D.: 904	EA: 121 & 116 part	
POPULATION (YR): 136 (71)	HOUSEHOLDS	TELEVISIONS 76.1%
	RATIO MALE/FEMALE: 1.174	MIGRANCY: 17.8 %
LANGUAGE: 67.7 % E; 0 % F; 32.3 % Native. 0		ETHNICITY 83.7 % Native
OFFICIAL LANGUAGE 97.7 % E; 0 % F; 1.2 % Both; 1.2 % Neither.		
EDUCATION 21 % to Gr. 5; 39 % Gr. 5-8; 23 % Gr. 9-10; 14 % Gr. 11-13 3 % Gr. 13+		
INCOME Avg. Ind. \$2,711 ; Avg. Family \$6,691		LABOUR FORCE PARTICIPATION RATE Male: 39 % Female: 22 %
INDUSTRY:		
EMPLOYEES:		
COMMUNITY SERVICES:		
SPECIAL REQUIREMENTS:		

EVALUATION

COMMUNITY:
KNIGHT INLET
LOCATION: Lat. ° ' N; Long. ° ' W
REGIONAL DIST.: Mt. Waddington A

TELEPHONE: Yes No
Auto. exch.: yes no
Type: Capacity:
Toll Centre:

RADIO-TELEPHONE COVERAGE: yes no
UHF: PSRT Loc.
Rate Centre:
HF :

RADIO: Yes No
Service | Call Sign | Signal source | Program source | via | qual.

Service	Call Sign	Signal source	Program source	via	qual.

TELEVISION: yes no
Service | call sign | ch. | signal source | program source | via | qual.

Service	call sign	ch.	signal source	program source	via	qual.

CATV: yes no
Company: License:
Rates: inst. mo. Subscribers:

OTHER FACILITIES:

PROPOSED FACILITIES:

COMMUNITY:

KNIGHT INLET

LOCATION:

Lat. ° 'N; Long ° 'W

REGIONAL DISTRICT:
Mt. Waddington A

E.D.:

904

EA:

115 part

POPULATION (YR):

58 (71)

HOUSEHOLDS

TELEVISIONS

69%

RATIO MALE/FEMALE:

1.481

MIGRANCY:

47.5

%

LANGUAGE:

90.5 % E; 0 % F; 0 % Native. 9.5

ETHNICITY

1.5

% Native

OFFICIAL LANGUAGE

95.8 % E; 0 % F; 4.2 % Both; 0 % Neither.

EDUCATION

7 % to Gr. 5; 28 % Gr. 5-8; 25 % Gr. 9-10; 27 % Gr. 11-13 13 % Gr. 13+

INCOME

Avg. Ind. \$ 4,082 ; Avg. Family \$ 8,570

LABOUR FORCE PARTICIPATION RATE

Male: 72% Female: 17%

INDUSTRY:

EMPLOYEES:

COMMUNITY SERVICES:

SPECIAL REQUIREMENTS:

EVALUATION

COMMUNITY:
 SHOAL HARBOUR
 LOCATION: Lat. ° ' N; Long. ° ' W
 REGIONAL DIST.: Mt. Waddington A

TELEPHONE: Yes No
 Auto. exch.: yes no
 Type: Capacity:
 Toll Centre:

RADIO-TELEPHONE COVERAGE: yes no
 UHF: PSRT Loc.
 Rate Centre:
 HF :

RADIO: Yes No
Service | Call Sign | Signal source | Program source | via | qual.

Service	Call Sign	Signal source	Program source	via	qual.

TELEVISION: yes no
Service | call sign | ch. | signal source | program source | via | qual.

Service	call sign	ch.	signal source	program source	via	qual.

CATV: yes no
 Company: License:
 Rates: inst. mo. Subscribers:

OTHER FACILITIES:

PROPOSED FACILITIES:

COMMUNITY:

SHOAL HARBOUR

LOCATION:

Lat. ° 'N; Long ° 'W

REGIONAL DISTRICT:

Mount Waddington A

E.D.:
904

EA: 115 part

POPULATION (YR):

108 (71)

HOUSEHOLDS

TELEVISIONS

69%

RATIO MALE/FEMALE:
1.481

MIGRANCY:
47.5 %

LANGUAGE:

90.5 % E; 0 % F; 0 % Native. 9.5

ETHNICITY

1.5 % Native

OFFICIAL LANGUAGE

95.8 % E; 0 % F; 4.2 % Both; 0 % Neither.

EDUCATION

7 % to Gr. 5; 28 % Gr. 5-8; 25 % Gr. 9-10; 27 % Gr. 11-13 13 % Gr. 13+

INCOME

Avg. Ind. \$ 4,082 ; Avg. Family \$ 8,570

LABOUR FORCE PARTICIPATION RATE

Male: 72 % Female: 17 %

INDUSTRY:

EMPLOYEES:

COMMUNITY SERVICES:

SPECIAL REQUIREMENTS:

EVALUATION

COMMUNITY:
SOINTULA
LOCATION: Lat. 50°38' N; Long. 127° 1' W
REGIONAL DIST.: Mt. Waddington A

TELEPHONE: Yes No
Auto. exch.: yes no
Type: Capacity: 240
Toll Centre: Sointula

RADIO-TELEPHONE COVERAGE: yes no
UHF: PSRT Loc. Alert Bay
Rate Centre: Alert Bay
HF :

RADIO: Yes No
Service | Call Sign | Signal source | Program source | via | qual.

Service	Call Sign	Signal source	Program source	via	qual.

TELEVISION: yes no
Service | call sign | ch. | signal source | program source | via | qual.

Service	call sign	ch.	signal source	program source	via	qual.
CBC-A	OFF AIR CFKB-TV-4	5	Sointula	Victoria CHEK-TV	2LPRT	5.0

CATV: yes no
Company: License:
Rates: inst. mo. Subscribers:

OTHER FACILITIES:

PROPOSED FACILITIES:

COMMUNITY: SOINTULA	
LOCATION: Lat. 50 ° 38 'N; Long 127 ° 01 'W	REGIONAL DISTRICT: Mt. Waddington A
	E.D.: 908 EA: 416 all
POPULATION (YR): 588 (71)	HOUSEHOLDS
	TELEVISIONS 69%
	RATIO MALE/FEMALE: 1.481
	MIGRANCY: 47.5 %
LANGUAGE: 90.5 % E; 0 % F; 0 % Native. 9.5	ETHNICITY 1.5 % Native
OFFICIAL LANGUAGE 95.8 % E; 0 % F; 4.2 % Both; 0 % Neither.	
EDUCATION 7 % to Gr. 5; 28 % Gr. 5-8; 25 % Gr. 9-10; 27 % Gr. 11-13 13 % Gr. 13+	
INCOME Avg. Ind. \$ 4,082 ; Avg. Family \$ 8,570	LABOUR FORCE PARTICIPATION RATE Male: 72 % Female: 17 %
INDUSTRY:	EMPLOYEES:
COMMUNITY SERVICES:	
SPECIAL REQUIREMENTS:	

EVALUATION

COMMUNITY:
 BEAVER COVE
 LOCATION: Lat. 50 ° 32 N; Long. 126 ° 50' W
 REGIONAL DIST.:
 Mt. Waddington B

TELEPHONE: Yes No
 Auto. exch.: yes no
 Type: Capacity: 142
 Toll Centre: Beaver Cove

RADIO-TELEPHONE COVERAGE: yes no
 UHF: PSRT Loc. Alert Bay
 Rate Centre: Alert Bay
 HF : Alert Bay

RADIO: Yes No

Service	Call Sign	Signal source	Program source	via	qual.

TELEVISION: yes no

Service	call sign	ch.	signal source	program source	via	qual.
CBC-A	CFKB-TV-1	7	Newcastle Ridge	Victoria CHEK-TV	LPRT-1 HOP	
CBC-A	CFKB-TV-2	9	Kokish	Victoria CHEK-TV	3 HOP LPRT	

CATV: yes no
 Company: License:
 Rates: inst. mo. Subscribers:

OTHER FACILITIES:

PROPOSED FACILITIES:

EVALUATION

COMMUNITY:

BENSON LAKE

LOCATION: Lat. 50° 23' N; Long 127° 15' W

REGIONAL DIST.: Mt. Waddington B

TELEPHONE: Yes No

Auto. exch.: yes no

Type: Capacity:

Toll Centre:

RADIO-TELEPHONE COVERAGE: yes no

UHF: PSRT Loc. Rumble Beach

Rate Centre: Port Alice

HF :

RADIO: Yes No

Service	Call Sign	Signal source	Program source	via	qual.

TELEVISION: yes no

Service	Call sign	ch.	signal source	program source	via	qual.
CBC-A	Cable CKPA-TV-1	2	PORT ALICE	VICTORIA, CHEK-TV.		

CATV: yes no

Company: Benson Lake Mining Community

License:

Rates: inst. nil mo. nil Subscribers: 10 co.op.

OTHER FACILITIES:

PROPOSED FACILITIES:

COMMUNITY: BENSON LAKE	
LOCATION: Lat. 50 23 'N; Long 127 15 'W	REGIONAL DISTRICT: Mt. Waddington B
	E.D.: 905 EA: 409 all
POPULATION (YR): 153 (71)	HOUSEHOLDS 27 TELEVISIONS 80%
	RATIO MALE/FEMALE: 1.396 MIGRANCY: 68.9 %
LANGUAGE: 96.1% E; 1.1 % F; 0 % Native. 2.8%	ETHNICITY 2.2 % Native
OFFICIAL LANGUAGE 92.9 % E; 0.3 % F; 6.6 % Both; 0.2 % Neither.	
EDUCATION 2 % to Gr. 5; 26 % Gr. 5-8; 25 % Gr. 9-10; 30 %Gr. 11-13 16 %Gr. 13+	
INCOME Avg. Ind. \$ 5,450 ; Avg. Family \$10,975	LABOUR FORCE PARTICIPATION RATE Male: 94 % Female: 26 %
INDUSTRY:	EMPLOYEES:
COMMUNITY SERVICES:	
SPECIAL REQUIREMENTS:	

EVALUATION

COMMUNITY: BULL HARBOUR

LOCATION: Lat. 50 ° 55' N; Long. 127 ° 56' W
REGIONAL DIST.: Mt. Waddington B

TELEPHONE: Yes No
Auto. exch.: yes no
Type: Capacity:
Toll Centre:

RADIO-TELEPHONE COVERAGE: yes no
UHF: PSRT Loc. Port Hardy
Rate Centre: Port Hardy
HF :

RADIO: Yes No
Service : Call Sign Signal source Program source via qual.

Service	Call Sign	Signal source	Program source	via	qual.

TELEVISION: yes no
Service : call sign ch. signal source program source via qual.

Service	call sign	ch.	signal source	program source	via	qual.

CATV: yes no
Company: License:
Rates: inst. mo. Subscribers:

OTHER FACILITIES:

PROPOSED FACILITIES:

COMMUNITY:

BULL HARBOUR

LOCATION:

Lat. 50° 55' N; Long 127° 56' W

REGIONAL DISTRICT:

Mt. Waddington B

E.D.:

905

EA:

464 all

POPULATION (YR):

29 (71)

HOUSEHOLDS

15

TELEVISIONS

80%

RATIO MALE/FEMALE:

1.396

MIGRANCY:

68.9 %

LANGUAGE:

96.1 % E; 1.1 % F; 0 % Native. 2.8

ETHNICITY

2.2 % Native

OFFICIAL LANGUAGE

92.9 % E; 0.3 % F; 6.6 % Both; 0.2 % Neither.

EDUCATION

2 % to Gr. 5; 26 % Gr. 5-8; 25 % Gr. 9-10; 30 % Gr. 11-13 16 % Gr. 13+

INCOME

Avg. Ind. \$ 5,450 ; Avg. Family \$ 10,975

LABOUR FORCE PARTICIPATION RATE

Male: 94% Female: 26%

INDUSTRY:

EMPLOYEES:

COMMUNITY SERVICES:

SPECIAL REQUIREMENTS:

EVALUATION

COMMUNITY:
 COAL HARBOUR
 LOCATION: Lat. 50° 36' N; Long. 127° 34' W
 REGIONAL DIST.: Mt. Waddington B

TELEPHONE: Yes No
 Auto. exch.: yes no
 Type: Capacity:
 Toll Centre:

RADIO-TELEPHONE COVERAGE: yes no
 UHF: PSRT Loc. Port Hardy
 Rate Centre: Port Hardy
 HF :

RADIO: Yes No

Service	Call Sign	Signal source	Program source	via	qual.
CBC-E	CBKO	Coal Harbour	Vancouver (CBU)	LPRT	

TELEVISION: yes no

Service	call sign	ch.	signal source	program source	via	qual.
CBC-A	CFKB-TV-3	3	Port Hardy	Victoria (CHEK-TV)	2LPRT	5.0
	<u>OFF AIR</u>					

CATV: yes no
 Company: License:
 Rates: inst. mo. Subscribers:

OTHER FACILITIES:

PROPOSED FACILITIES:

COMMUNITY:

COAL HARBOUR

LOCATION:

Lat. 50 ° 36 'N; Long 127° 34 'W

REGIONAL DISTRICT:
Mt. Waddington B

E.D.:

905

EA:

410 all

POPULATION (YR):

335 (71)

HOUSEHOLDS
97

TELEVISIONS
80%

RATIO MALE/FEMALE:
1.396

MIGRANCY:
68.9 %

LANGUAGE:

96.1 % E; 1.1 % F; 0 % Native; 2.8

ETHNICITY

2.2 % Native

OFFICIAL LANGUAGE

92.9 % E; 0.3 % F; 6.6 % Both; 0.2 % Neither.

EDUCATION

2 % to Gr. 5; 26 % Gr. 5-8; 25 % Gr. 9-10; 30 % Gr. 11-13 16 % Gr. 13+

INCOME

Avg. Ind. \$ 5,450 ; Avg. Family \$ 10,975

LABOUR FORCE PARTICIPATION RATE

Male: 94% Female: 26%

INDUSTRY:

EMPLOYEES:

COMMUNITY SERVICES:

SPECIAL REQUIREMENTS:

EVALUATION

COMMUNITY: HOLBERG
incl. RCAF Station
LOCATION: Lat. 50° 39' N; Long 128° 0' W
REGIONAL DIST.: Mt. Waddington B

TELEPHONE: Yes No
Auto. exch.: yes no
Type: Capacity: 469 existing phones
Toll Centre: Holberg

RADIO-TELEPHONE COVERAGE: yes no
UHF: PSRT Loc. Holberg
Rate Centre: Holberg
HF :

RADIO: Yes No
Service : Call sign Signal source Program source via qual.

Service	Call sign	Signal source	Program source	via	qual.

TELEVISION: yes no
Service call sign ch. signal source program source via qual.

Service	call sign	ch.	signal source	program source	via	qual.
CBC-A	CFKY-TV-1	4	Holberg	Victoria (CHEK-TV)	3LPRT	

CATV: yes no
Company: License:
Rates: inst. mo. Subscribers:

OTHER FACILITIES:

PROPOSED FACILITIES:

COMMUNITY: HOLBERG INCL. RCAF STATION	
LOCATION: Lat. 50 ° 39 'N; Long 128 ° 0 'W	REGIONAL DISTRICT: Mt. Waddington B
	E.D.: 905 EA: 463 & 468 & 469
POPULATION (YR): 1088 (71) Holberg 437 RCAF Station 651	HOUSEHOLDS 248
	TELEVISIONS 80%
	RATIO MALE/FEMALE: 1.396
	MIGRANCY: 68.9 %
LANGUAGE: 96.1 % E; 1.1 % F; 0 % Native. 2.8	ETHNICITY 2.2 % Native
OFFICIAL LANGUAGE 92.9 % E; 0.3 % F; 6.6 % Both; 0.2 % Neither.	
EDUCATION 2 % to Gr. 5; 26 % Gr. 5-8; 25 % Gr. 9-10; 30 % Gr. 11-13 16%Gr.13+	
INCOME Avg. Ind. \$ 5,450 ; Avg. Family \$ 10,975	LABOUR FORCE PARTICIPATION RATE Male: 94% Female: 26%
INDUSTRY:	EMPLOYEES:
COMMUNITY SERVICES:	
SPECIAL REQUIREMENTS:	

EVALUATION

COMMUNITY:
 KOKISH
 LOCATION: Lat. 50° 98' N; Long 126° 47' W
 REGIONAL DIST.: Mt. Waddington B

TELEPHONE: Yes No incl. in Beaver Cove exchange
 Auto. exch.: yes no
 Type: Capacity:
 Toll Centre: Beaver Cove:

RADIO-TELEPHONE COVERAGE: yes no
 UHF: PSRT Loc. Alert Bay
 Rate Centre: Alert Bay
 HF :

RADIO: Yes No

Service	Call Sign	Signal source	Program source	via	qual.

TELEVISION: yes no

Service	call sign	ch.	signal source	program source	via	qual.
CBC-A	OFF AIR CFKB-TV-2	9	KOKISH	Victoria (CHEK-TV)	3 LPRT	

CATV: yes no
 Company: License:
 Rates: inst. mo. Subscribers:

OTHER FACILITIES:

PROPOSED FACILITIES:

COMMUNITY: KOKISH	
LOCATION: Lat. 50 ° 28'N; Long 126 ° 47 'W	REGIONAL DISTRICT: Mt. Waddington B
	E.D.: 905 EA: 407 part
POPULATION (YR): 222 (71)	HOUSEHOLDS 59 E TELEVISIONS 80 %
	RATIO MALE/FEMALE: 1.396 MIGRANCY: 68.9 %
LANGUAGE: 96.1% E; 1.1 % F; 0 % Native ^{2.8}	ETHNICITY 2.2 % Native
OFFICIAL LANGUAGE 92.9 % E; 0.3 % F; 6.6 % Both; 0.2 % Neither.	
EDUCATION 2 % to Gr. 5; 26 % Gr. 5-8; 25 % Gr. 9-10; 30 % Gr. 11-13 16 % Gr.13+	
INCOME Avg. Ind. \$ 5,450 ; Avg. Family \$ 10,975	LABOUR FORCE PARTICIPATION RATE Male: 94 % Female: 26 %
INDUSTRY:	EMPLOYEES:
COMMUNITY SERVICES:	
SPECIAL REQUIREMENTS:	

EVALUATION

COMMUNITY:
 MAHATTA RIVER
 LOCATION: Lat.50 ° 28' N; Long.127° 48' W
 REGIONAL DIST.: Mt. Waddington B

TELEPHONE: Yes No
 Auto. exch.: yes no
 Type: Capacity:
 Toll Centre:

RADIO-TELEPHONE COVERAGE: yes no
 UHF: PSRT Loc. Rumble Beach
 Rate Centre: Port Alice
 HF :

RADIO: Yes No

Service	Call Sign	Signal source	Program source	via	qual.

TELEVISION: yes no

Service	call sign	ch.	signal source	program source	via	qual.
CBC-A	CFKY-TV-1	4	Holberg	Victoria (CHEK-TV)	3 HOP LPRT	

CATV: yes no
 Company: License:
 Rates: inst. mo. Subscribers:

OTHER FACILITIES:

PROPOSED FACILITIES:

COMMUNITY: MAHATTA RIVER		
LOCATION: Lat. 50 ° 28'N; Long 127 ° 48 'W	REGIONAL DISTRICT: Mt. Waddington B	
	E.D.: 905	EA: 465 part
POPULATION (YR): 180 (71)	HOUSEHOLDS 43E	TELEVISIONS 80%
	RATIO MALE/FEMALE: 1.396	MIGRANCY: 68.9 %
LANGUAGE: 96.1 % E; 1.1 % F; 0 % Native. 2.8		ETHNICITY 2.2 % Native
OFFICIAL LANGUAGE 92.9 % E; 0.3 % F; 6.6 % Both; 0.2 % Neither.		
EDUCATION 2 % to Gr. 5; 26 % Gr. 5-8; 25 % Gr. 9-10; 30 %Gr. 11-13 16 %Gr.13+		
INCOME Avg. Ind. \$ 5,450 ; Avg. Family \$ 10,975		LABOUR FORCE PARTICIPATION RATE Male: 94 % Female: 26 %
INDUSTRY: EMPLOYEES:		
COMMUNITY SERVICES:		
SPECIAL REQUIREMENTS:		

EVALUATION

COMMUNITY:

NIMPKISH

LOCATION: Lat. 50° 20' N; Long. 126° 55' W

REGIONAL DIST.: Mt. Waddington B

TELEPHONE: Yes No

Auto. exch.: yes no

Type: Capacity:

Toll Centre:

RADIO-TELEPHONE COVERAGE: yes no

UHF: PSRT Loc. Woss Mtn.

Rate Centre: Woss Mtn.

HF :

RADIO: Yes No

Service : Call Sign Signal source Program source via qual.

Service	Call Sign	Signal source	Program source	via	qual.

TELEVISION: yes no

Service call sign ch. signal source program source via qual.

Service	call sign	ch.	signal source	program source	via	qual.
CBC-A	OFF AIR CFNV-TV-2	6	Nimpkish	Victoria CHEK-TV	3 HOP LPRT	4.0

CATV: yes no

Company: License:

Rates: inst. mo. Subscribers:

OTHER FACILITIES:

PROPOSED FACILITIES:

COMMUNITY: NIMPKISH		
LOCATION: Lat. 50 ° 20 'N; Long 126 ° 55 'W	REGIONAL DISTRICT: Mt. Waddington B	
	E.D.: 905	EA: 408 part
POPULATION (YR): 199 (71)	HOUSEHOLDS 50	TELEVISIONS 80%
	RATIO MALE/FEMALE: 1.396	MIGRANCY: 68.9 %
LANGUAGE: 96.1% E; 1.1 % F; 0 % Native. 2.8		ETHNICITY % Native
OFFICIAL LANGUAGE 92.9 % E; 0.3 % F; 6.6 % Both; 0.2 % Neither.		
EDUCATION 2 % to Gr. 5; 26 % Gr. 5-8; 25 % Gr. 9-10; 30 % Gr. 11-13 16 % Gr. 13+		
INCOME Avg. Ind. \$ 5,450 ; Avg. Family \$ 10,975		LABOUR FORCE PARTICIPATION RATE Male: 94% Female: 26%
INDUSTRY: EMPLOYEES:		
COMMUNITY SERVICES:		
SPECIAL REQUIREMENTS:		

EVALUATION

COMMUNITY:

PORT ALICE

LOCATION: Lat. 50°23' N; Long. 127°27' W

REGIONAL DIST.: Mt Waddington B

TELEPHONE: Yes No

Auto. exch.: yes no

Type: Capacity: 806 existing phones

Toll Centre: Port Alice

RADIO-TELEPHONE COVERAGE: yes no

UHF: PSRT Loc. Rumble Beach

Rate Centre: Port Alice

HF :

RADIO: Yes No

Service Call Sign Signal source Program source via qual.

CBC-E

CBUX

Port Alice

Vancouver (CBM)

LPRT

TELEVISION: yes no

Service call sign ch. signal source program source via qual.

CBC-A

OFF AIR

CKPA-TV-1

2

Port Alice

Victoria (CHEK-TV)

3 LPRT

4.0

CATV: yes no

Company:

License:

Rates: inst.

mo.

Subscribers:

OTHER FACILITIES:

PROPOSED FACILITIES:

COMMUNITY:

PORT ALICE

LOCATION:

Lat. 50 ° 23 'N; Long 127 ° 27 'W

REGIONAL DISTRICT:

Mt. Waddington B

E.D.:

905

EA:

466 & 467 & 471

POPULATION (YR):

1,507 (71)

HOUSEHOLDS

391

TELEVISIONS

93

RATIO MALE/FEMALE:

1.613

MIGRANCY:

58 %

LANGUAGE:

92.6 % E; 0.3 % F; 0 % Native. 7.1%

ETHNICITY

5.2 % Native

OFFICIAL LANGUAGE

93.3 % E; 0 % F; 5.7 % Both; 1.0 % Neither.

EDUCATION

2 % to Gr. 5; 15 % Gr. 5-8; 26 % Gr. 9-10; 36 % Gr. 11-13 21 % Gr. 13+

INCOME

Avg. Ind. \$ 5,703 ; Avg. Family \$ 11,932

LABOUR FORCE PARTICIPATION RATE

Male: 94% Female: 37%

INDUSTRY:

Forestry
Mining
Manuf.
Services

EMPLOYEES:

105
5
415
95

COMMUNITY SERVICES:

SPECIAL REQUIREMENTS:

EVALUATION

COMMUNITY:

PORT MCNEILL

LOCATION: Lat. 50 ° 35' N; Long 127 ° 04' W

REGIONAL DIST.: Mt. Waddington B

TELEPHONE: Yes No

Auto. exch.: yes no

Type: Capacity: 608

Toll Centre: Port McNeill

RADIO-TELEPHONE COVERAGE: yes no

UHF: PSRT Loc. Alert Bay

Rate Centre: Alert Bay

HF :

RADIO: Yes No

Service	Call Sign	Signal source	Program source	via	qual.

TELEVISION: yes no

Service	call sign	ch.	signal source	program source	via	qual.

	<u>OFF AIR</u>					
CBC-A	CFKB-TV-4	5	Sointula	Victoria (CHEK-TV)	2 LPRT	4.0
CBC-A	CHEK-TV	6	Victoria	Victoria	Off Air	3.0

CATV: yes no

Company:

License:

Rates: inst.

mo.

Subscribers:

OTHER FACILITIES:

PROPOSED FACILITIES:

COMMUNITY: PORT MCNEILL	
LOCATION: Lat. 50 ° 35 'N; Long 127 ° 04 'W	REGIONAL DISTRICT: Mt. Waddington B
	E.D.: 905 EA: 411 all
POPULATION (YR): 934 (71)	HOUSEHOLDS 268 TELEVISIONS 93%
	RATIO MALE/FEMALE: 1.052 MIGRANCY: 73 %
LANGUAGE: 94.3 % E; 1.0 % F; 0 % Native. 4.7%	ETHNICITY 10 % Native
OFFICIAL LANGUAGE 95.3 % E; 0 % F; 4.7 % Both; 0 % Neither.	
EDUCATION 2 % to Gr. 5; 16 % Gr. 5-8; 29 % Gr. 9-10; 31 % Gr. 11-13 22 % Gr. 13+	
INCOME Avg. Ind. \$ 5,197 ; Avg. Family \$ 11,687	LABOUR FORCE PARTICIPATION RATE Male: 93 % Female: 37 %
INDUSTRY: Forestry Mining Services	EMPLOYEES: 110 55 90
COMMUNITY SERVICES:	
SPECIAL REQUIREMENTS:	

EVALUATION

COMMUNITY:
 QUATTISH RESERVE
 LOCATION: Lat. 50 ° 52' N; Long 127 ° 34' W
 REGIONAL DIST.: Mt. Waddington B

TELEPHONE: Yes No
 Auto. exch.: yes no
 Type: Capacity:
 Toll Centre:

RADIO-TELEPHONE COVERAGE: yes no
 UHF: PSRT Loc. Rumble Beach
 Rate Centre: Port Alice
 HF: Raven

RADIO: Yes No
Service Call Sign Signal source Program source via qual.

Service	Call Sign	Signal source	Program source	via	qual.

TELEVISION: yes no
Service call sign ch. signal source program source via qual.

Service	call sign	ch.	signal source	program source	via	qual.
CBC-A	CFKB-TV-3	3	Port Hardy	Victoria	2 HOP LPRT	

CATV: yes no
 Company: License:
 Rates: inst. mo. Subscribers:

OTHER FACILITIES:

PROPOSED FACILITIES:

COMMUNITY: QUATTISH RESERVE	
LOCATION: Lat. 50 ° 32 'N; Long 127 ° 34 'W	REGIONAL DISTRICT: Mt. Waddington B
	E.D.: 905 EA: 413 all
POPULATION (YR): 99 (71)	HOUSEHOLDS 41 TELEVISIONS 76.1%
	RATIO MALE/FEMALE: 1.174 MIGRANCY: 17.8 %
LANGUAGE: 67.7% E; 0 % F; 32.3 % Native. 0	ETHNICITY 83.7 % Native
OFFICIAL LANGUAGE 97.7 % E; 0 % F; 1.2 % Both; 1.2 % Neither.	
EDUCATION 21 % to Gr. 5; 39 % Gr. 5-8; 23 % Gr. 9-10; 14 % Gr. 11-13 3 % Gr. 13+	
INCOME Avg. Ind. \$ 2,711 ; Avg. Family \$ 6,691	LABOUR FORCE PARTICIPATION RATE Male: 39% Female: 22%
INDUSTRY:	EMPLOYEES:
COMMUNITY SERVICES:	
SPECIAL REQUIREMENTS:	

EVALUATION

COMMUNITY:
 TELEGRAPH COVE
 LOCATION: Lat. 50 ° 32' N; Long 126 ° 51 ' W
 REGIONAL DIST.: Mt. Waddington B

TELEPHONE: Yes No incl. in Beaver
 Auto. exch.: Yes no Cove exch.
 Type: Capacity:
 Toll Centre: Beaver Cove

RADIO-TELEPHONE COVERAGE: yes no
 UHF: PSRT Loc. Alert Bay
 Rate Centre: Alert Bay
 HF :

RADIO: Yes No
Service : Call Sign Signal source Program source via qual.

Service	Call Sign	Signal source	Program source	via	qual.

TELEVISION: yes no
Service (call sign) ch. signal source program source via qual.

Service	call sign	ch.	signal source	program source	via	qual.
CBC-A	CFKB-TV-2	9	Kokish	Victoria (CHEK - TV)	LPRT - 3 HOPS	
CBC-A	CFKB-TV-1	7	Newcastle Ridge	Victoria (CHEK-TV)	LPRT - 1 HOP	

CATV: yes no
 Company: License:
 Rates: inst. mo. Subscribers:

OTHER FACILITIES:

PROPOSED FACILITIES:

COMMUNITY: TELEGRAPH COVE	
LOCATION: Lat. 50 ° 32 'N; Long 126 ° 57 'W	REGIONAL DISTRICT: Mt. Waddington Rd B
	E.D.: 905 EA: 407 part
POPULATION (YR): 45 (71)	HOUSEHOLDS: 12 E TELEVISIONS: 80%
	RATIO MALE/FEMALE: 1.396 MIGRANCY: 68.9 %
LANGUAGE: 96.1 % E; 1.1 % F; 0 % Native. 2.8	ETHNICITY 2.2 % Native
OFFICIAL LANGUAGE 92.9 % E; 0.3 % F; 6.6 % Both; 0.2 % Neither.	
EDUCATION 2 % to Gr. 5; 26 % Gr. 5-8; 25 % Gr. 9-10; 30 % Gr. 11-13 16 % Gr. 13+	
INCOME Avg. Ind. \$ 5,450 ; Avg. Family \$ 10,975	LABOUR FORCE PARTICIPATION RATE Male: 94 % Female: 26 %
INDUSTRY:	EMPLOYEES:
COMMUNITY SERVICES:	
SPECIAL REQUIREMENTS:	

EVALUATION

COMMUNITY:
VERNON LAKE
LOCATION: Lat. 50 ° 04 N; Long. 126° 26 ' W
REGIONAL DIST.: Mt. Waddington B

TELEPHONE: Yes No
Auto. exch.: yes no
Type: Capacity:
Toll Centre:

RADIO-TELEPHONE COVERAGE: yes no
UHF: PSRT Loc. Woss Mtn.
Rate Centre: Woss Mtn.
HF :

RADIO: Yes No
Service: Call Sign Signal source Program source via qual.

Service	Call Sign	Signal source	Program source	via	qual.

TELEVISION: yes no
Service: call sign ch. signal source program source via qual.

Service	call sign	ch.	signal source	program source	via	qual.
CBC-A	CFTV-TV-1	3	Camp Woss	Victoria CHEK-TV	2 HOP LPRT	
	OFF AIR					

CATV: yes no
Company: License:
Rates: inst. mo. Subscribers:

OTHER FACILITIES:

PROPOSED FACILITIES:

COMMUNITY: VERNON LAKE	
LOCATION: Lat. 50 ° 04 'N; Long 126 ° 26 'W	REGIONAL DISTRICT: Mt. Waddington B
	E.D.: 905 EA: 408 part
POPULATION (YR): 156 (71)	HOUSEHOLDS 39E TELEVISIONS 80%
	RATIO MALE/FEMALE: 1.396 MIGRANCY: 68.9 %
LANGUAGE: 96.1 % E; 1.1 % F; 0 % Native. 2.8	ETHNICITY 2.2 % Native
OFFICIAL LANGUAGE 92.9 % E; 0.3 % F; 6.6 % Both; 0.2 % Neither.	
EDUCATION 2 % to Gr. 5; 26 % Gr. 5-8; 25 % Gr. 9-10; 30 %Gr. 11-13 16 %Gr.13+	
INCOME Avg. Ind. \$ 5,450 ; Avg. Family \$ 10,975	LABOUR FORCE PARTICIPATION RATE Male: 94% Female: 26%
INDUSTRY:	EMPLOYEES:
COMMUNITY SERVICES:	
SPECIAL REQUIREMENTS:	

EVALUATION

COMMUNITY:

WINTER HARBOUR

LOCATION: Lat. 50 ° 31' N; Long. 128 ° 01' W

REGIONAL DIST.: Mt. Waddington B

TELEPHONE: Yes No

Auto. exch.: yes no

Type: Capacity:

Toll Centre:

RADIO-TELEPHONE COVERAGE: yes no

UHF: PSRT Loc. Holberg

Rate Centre: Holberg

HF :

RADIO: Yes No

Service	Call Sign	Signal source	Program source	via	qual.

TELEVISION: yes no

Service	call sign	ch.	signal source	program source	via	qual.
CBC-A	CFKY-TV-1	4	Holberg	Victoria CHEK-TV	3 HOP LPRT	

OFF AIR

CBC-A

CFKY-TV-1

4

Holberg

Victoria CHEK-TV

3 HOP LPRT

CATV: yes no

Company:

License:

Rates: inst.

mo.

Subscribers:

OTHER FACILITIES:

PROPOSED FACILITIES:

COMMUNITY: WINTER HARBOUR	
LOCATION: Lat. 50 ° 31 'N; Long 128 ° 01 'W	REGIONAL DISTRICT: Mt. Waddington B
	E.D.: 905 EA: 465 part
POPULATION (YR): 105 (71)	HOUSEHOLDS 25E TELEVISIONS 80%
	RATIO MALE/FEMALE: 1.396 MIGRANCY: 68.9 %
LANGUAGE: 96.1 % E; 1.1 % F; 0 % Native. 2,8	ETHNICITY 2.2 % Native
OFFICIAL LANGUAGE 92.9 % E; 0.3 % F; 6.6 % Both; 0.2 % Neither.	
EDUCATION 2 % to Gr. 5; 26 % Gr. 5-8; 25 % Gr. 9-10; 30 % Gr. 11-13 16 % Gr. 13+	
INCOME Avg. Ind. \$ 5,450 ; Avg. Family \$ 10,975	LABOUR FORCE PARTICIPATION RATE Male: 94% Female: 26%
INDUSTRY:	EMPLOYEES:
COMMUNITY SERVICES:	
SPECIAL REQUIREMENTS:	

EVALUATION

COMMUNITY:
 WOSS LAKE
 LOCATION: Lat. 50 ° 42' N; Long. 126 ° 35' W
 REGIONAL DIST.: Mt. Waddington B

TELEPHONE: Yes No
 Auto. exch.: yes no
 Type: Capacity:
 Toll Centre:

RADIO-TELEPHONE COVERAGE: yes no
 UHF: PSRT Loc. Woss Mtn.
 Rate Centre: Woss Mtn.
 HF :

RADIO: Yes No
Service Call Sign Signal source Program source via qual.

Service	Call Sign	Signal source	Program source	via	qual.

TELEVISION: yes no
Service call sign ch. signal source program source via qual.

Service	call sign	ch.	signal source	program source	via	qual.
	<u>OFF AIR</u>					
CBC-A	CFNV-TV-1	3	Camp Woss	Victoria (CHEK-TV)	2 HOP LPRT	
CBC-A	CFNV-TV 2	6	Nimpkish	Victoria (CHEK-TV)	3 HOP LPRT	4.0

CATV: yes no
 Company: License:
 Rates: inst. mo. Subscribers:

OTHER FACILITIES:

PROPOSED FACILITIES:

COMMUNITY: WOSS LAKE	
LOCATION: Lat. 30 ° 12 'N; Long 126 ° 35 'W	REGIONAL DISTRICT: Mt. Waddington B
	E.D.: 905 EA: 408 part
POPULATION (YR): 394 (71)	HOUSEHOLDS 97 E
	TELEVISIONS 80%
	RATIO MALE/FEMALE: 1.396
	MIGRANCY: 68.9 %
LANGUAGE: 96.1 % E; 1.1 % F; 0 % Native. 2.8	ETHNICITY 2.2 % Native
OFFICIAL LANGUAGE 92.9 % E; 0.3 % F; 6.6 % Both; 0.2 % Neither.	
EDUCATION 2 % to Gr. 5; 26 % Gr. 5-8; 25 % Gr. 9-10; 30 % Gr. 11-13 16 % Gr. 13+	
INCOME Avg. Ind. \$ 5,450 ; Avg. Family \$ 10,975	LABOUR FORCE PARTICIPATION RATE Male: 94 % Female: 26 %
INDUSTRY:	EMPLOYEES:
COMMUNITY SERVICES:	
SPECIAL REQUIREMENTS:	

NANAIMO

REGIONAL DISTRICT

=====

SUBDIVISION A

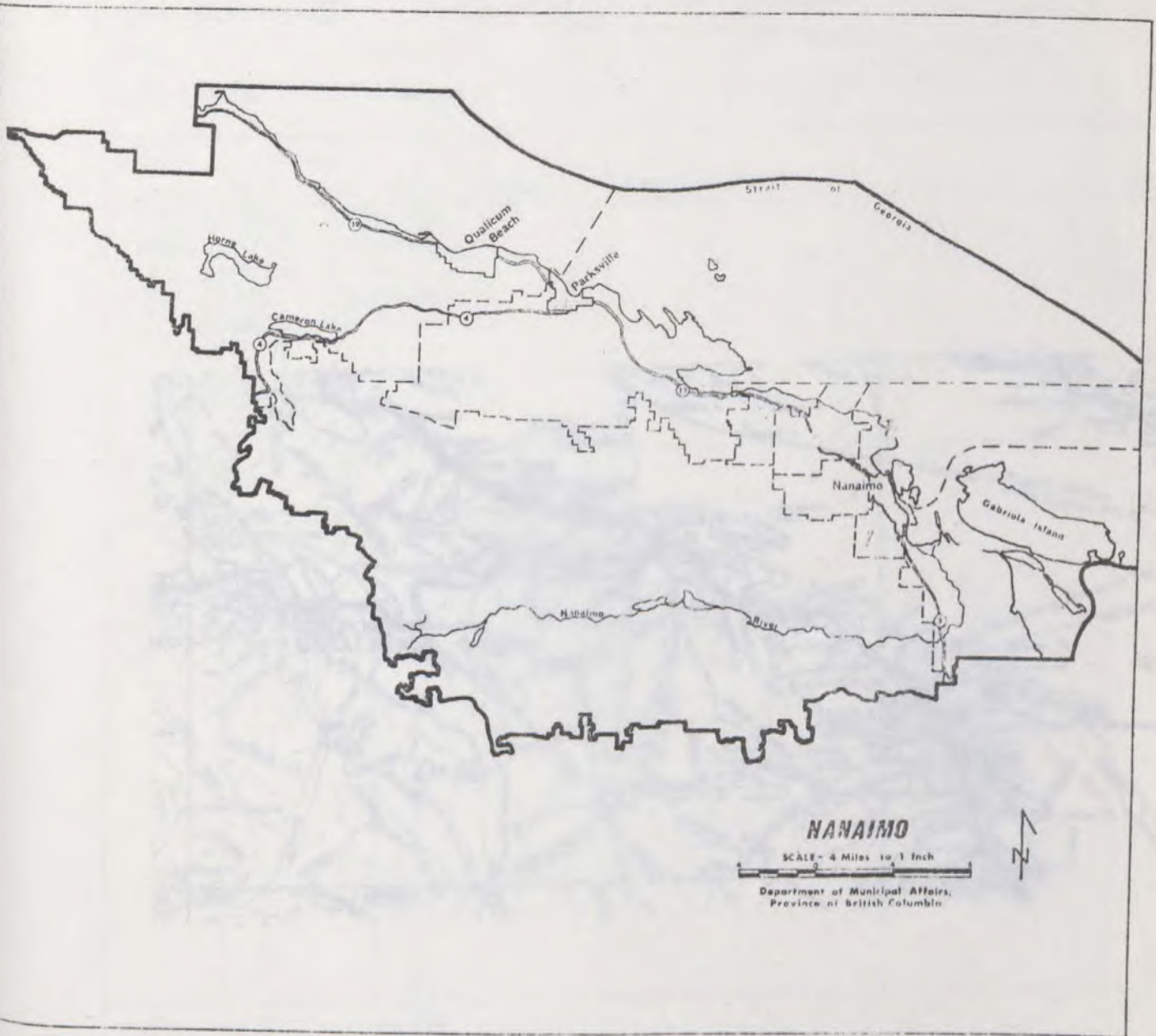
CHASE CREEK
EXTENSION
GABRIOLA ISLAND
NANAIMO

SOUTH WELLINGTON
SUNSET

SUBDIVISION B

BOWSER
COOMBS
DASHWOOD
DEEP BAY
ERRINGTON
PARKSVILLE
QUALICUM BAY
QUALICUM BEACH
QUALICUM RESERVE

NANAIMO MUNICIPAL DISTRICT



NANAIMO REGIONAL DISTRICT

EVALUATION

LOCATION: 49° 05' N 124° 00' W
 REGIONAL DISTRICT: NANAIMO

TELEPHONE: 749 740
 Auto. Equip. 749 740
 Type: District
 Split Control: None

MAIL: 749 740
 Service: Full Time
 Hours: 24
 749-1-0100
 749-1-0101
 749-1-0102
 749-1-0103
 749-1-0104
 749-1-0105



ENVIRONMENTAL: 749 740
 Display: 749 740
 Retail: 749 740

OTHER FACILITIES:
 749-1-0106
 749-1-0107
 749-1-0108
 749-1-0109
 749-1-0110
 749-1-0111
 749-1-0112

PROPERTY FACILITIES:
 749-1-0113
 749-1-0114
 749-1-0115
 749-1-0116
 749-1-0117
 749-1-0118

EVALUATION

COMMUNITY:
CHASE CREEK

LOCATION: Lat. 49° 08' N; Long 123° 55' W
REGIONAL DIST.: Nanaimo A

TELEPHONE: Yes No *incl in*
Auto. exch.: yes no *Nanaimo*
Type: Capacity:
Toll Centre: *Nanaimo*

RADIO-TELEPHONE COVERAGE: yes no
UHF: PSRT Loc. Wellington
Rate Centre: Nanaimo
HF :

RADIO: Yes No

Service	Call Sign	Signal source	Program source	via	qual.
Pr-E	CHUB	Nanaimo			
CBC-A	CJVI	Victoria			
Pr-E	CKDA	"			
CBC-E	CBU	Vancouver			
Pr-E	OKLG	"			
Pr-E	CFUN	"			
Pr-E	CJOR	"			
Pr-E	CJVs	"			
Pr-E	CKWX	"			

TELEVISION: yes no

Service	call sign	ch.	signal source	program source	via	qual.
	<u>OFF AIR</u>					
CBC-E	CBUT	2	Vancouver	Vancouver	Off Air	
CBC-A	CHEK-TV	6	Victoria	Victoria	Off Air	
CTV	CHAN-TV	8	Vancouver	Vancouver	Off Air	

CATV: yes no

Company: License:
Rates: inst. mo. Subscribers:

OTHER FACILITIES:
Pr-E CHQM Vancouver
Pr-E CJJC Langley
Pr-E CKWV New Westminster
CBC-E CBU-FM Vancouver
CBC-F CBUP-FM "
Pr-E CKLG-FM "
Pr-E CHQM-FM "
Pr-E CFMI-FM "

PROPOSED FACILITIES:

COMMUNITY: CHASE CREEK	
LOCATION: Lat. 49 ° 08 'N; Long 123 ° 55 'W	REGIONAL DISTRICT: Nanaimo A
	E.D.: 911 EA: 301 all
POPULATION (YR): 725 (71)	HOUSEHOLDS TELEVISIONS 95.6%
	RATIO MALE/FEMALE: 1.040 MIGRANCY: 36.7 %
LANGUAGE: 97.7 % E; 0.1 % F; 0.1 % Native. 2.1%	ETHNICITY 0.4 % Native
OFFICIAL LANGUAGE 96 % E; 0 % F; 3.7 % Both; 0.3 % Neither.	
EDUCATION 2 % to Gr. 5; 18 % Gr. 5-8; 25 % Gr. 9-10; 33 % Gr. 11-13 21 % Gr. 13+	
INCOME Avg. Ind. \$ 4,144 ; Avg. Family \$ 10,007	LABOUR FORCE PARTICIPATION RATE Male: 79 % Female: 37 %
INDUSTRY:	EMPLOYEES:
COMMUNITY SERVICES:	
SPECIAL REQUIREMENTS:	

EVALUATION

COMMUNITY:
EXTENSION
LOCATION: Lat. 49° 06' N; Long. 123° 57' W
REGIONAL DIST.: Nanaimo A

TELEPHONE: Yes No
Auto. exch.: yes no
Type: Capacity:
Toll Centre: Nanaimo

RADIO-TELEPHONE COVERAGE: yes no
UHF: PSRT Loc. Wellington
Rate Centre: Nanaimo
HF :

RADIO: Yes No

Service	Call Sign	Signal source	Program source	via	qual.
Pr-E	CHUB	Nanaimo			
CBC-A	CJVI	Victoria			
Pr-E	CKDA	"			
CBC-E	CBU	Vancouver			
Pr-E	CKLG	"			
Pr-E	CFUN	"			
Pr-E	CJOR	"			
Pr-E	CJVB	"			
Pr-E	CKWX	"			

TELEVISION: yes no

Service	call sign	ch.	signal source	program source	via	qual.
	<u>OFF AIR</u>					
CBC-E	CBUT	2	Vancouver	Vancouver	Off Air	
CBC-A	CHEK-TV	6	Victoria	Victoria	Off Air	
CTV	CHAN-TV	8	Vancouver	Vancouver	Off Air	
CBS-A	KVOS-TV	12	Bellingham	Bellingham	Off Air	

CATV: yes no
Company: License:
Rates: inst. mo. Subscribers:

OTHER FACILITIES:
Pr-E CHQM Vancouver
Pr-E CJJC Langley
Pr-E CKNW New Westminster
CBC-E CBU-FM Vancouver
CBC-F CBUF-FM "
Pr-E CKLG-FM "
Pr-E CHQM-FM "
Pr-E CFMI-FM "

PROPOSED FACILITIES:

COMMUNITY:	
EXTENSION	
LOCATION: Lat. 49 ° 06 'N; Long 123 ° 57 'W	REGIONAL DISTRICT: Nanaimo A
E.D.: 911	EA: 453 part
POPULATION (YR): 181 (71)	HOUSEHOLDS
	TELEVISIONS 95.6%
	RATIO MALE/FEMALE: 1.040
	MIGRANCY: 36.7 %
LANGUAGE: 97.7 % E; 0.1 % F; 0.1 % Native. 2.1%	ETHNICITY 0.4 % Native
OFFICIAL LANGUAGE 96 % E; 0 % F; 3.7 % Both; 0.3 % Neither.	
EDUCATION 2 % to Gr. 5; 18 % Gr. 5-8; 25 % Gr. 9-10; 33 % Gr. 11-13 21 % Gr. 13+	
INCOME Avg. Ind. \$ 4,144 ; Avg. Family \$ 10,007	LABOUR FORCE PARTICIPATION RATE Male: 79 % Female: 37 %
INDUSTRY:	EMPLOYEES:
COMMUNITY SERVICES:	
SPECIAL REQUIREMENTS:	

EVALUATION

COMMUNITY: GABRIOLA ISLAND
LOCATION: Lat. 49° 11' N; Long 123° 50' W
REGIONAL DIST.: Nanaimo A

TELEPHONE: Yes No
 Auto. exch.: yes no
 Type: Capacity: 428
 Toll Centre: Gabriola Island

RADIO-TELEPHONE COVERAGE: yes no
 UHF: PSRT Loc. Wellington
 Rate Centre: Nanaimo
 HF :

RADIO: Yes No

Service	Call Sign	Signal source	Program source	via	qual.
Pr-E	CHUB	Nanaimo			
CBC-A	CJVI	Victoria			
Pr-E	CKDA	"			
CBC-E	CBU	Vancouver			
Pr-E	CKLG	"			
Pr-E	CFUN	"			
Pr-E	CJOR	"			
Pr-E	CJVB	"			
Pr-E	CKWX	"			

TELEVISION: yes no

Service	call sign	ch.	signal source	program source	via	qual.
	OFF AIR					
CBC-E	CBUT	2	Vancouver	Vancouver	Off Air	
CBC-A	CHEK-TV	6	Victoria	Victoria	Off Air	
CTV	CHAN-TV	8	Vancouver	Vancouver	Off Air	
CBS-A	KVOS-TV	12	Bellingham	Bellingham	Off Air	

CATV: yes no
 Company: License:
 Rates: inst. mo. Subscribers:

OTHER FACILITIES:
 Pr-E CHQM Vancouver
 Pr-E CJJC Langley
 Pr-E CKNW New Westminster
 CBC-E CBU-FM Vancouver
 CBC-F CBUF-FM Vancouver
 Pr-E CKLG-FM "
 Pr-E CHQM-FM "
 Pr-E CFMI-FM "

PROPOSED FACILITIES:

COMMUNITY:

GABRIOLA ISLAND

LOCATION:

Lat. 49 ° 11 'N; Long 123 ° 50 'W

REGIONAL DISTRICT:

Nanaimo A

E.D.:

911

EA:

266 all

POPULATION (YR):

655 (71)

HOUSEHOLDS**TELEVISIONS**

95.6%

RATIO MALE/FEMALE:

1.040

MIGRANCY:

36.7 %

LANGUAGE:

97.7 % E; 0.1 % F; 0.1 % Native, 2.1%

ETHNICITY

0.4 % Native

OFFICIAL LANGUAGE

96 % E; 0 % F; 3.7 % Both; 0.3 % Neither.

EDUCATION

2 % to Gr. 5; 18 % Gr. 5-8; 25 % Gr. 9-10; 33 % Gr. 11-13 21 % Gr. 13+

INCOMEAvg. Ind. \$^{4,144} ; Avg. Family \$ 10,007**LABOUR FORCE PARTICIPATION RATE**Male: ⁷⁹ % Female: ³⁷ %**INDUSTRY:****EMPLOYEES:****COMMUNITY SERVICES:****SPECIAL REQUIREMENTS:**

EVALUATION

COMMUNITY:
 Nanaimo inc. Lantzville
LOCATION: Lat. 49° 10N; Long. 124° 00' W
REGIONAL DIST.: Nanaimo A

TELEPHONE: Yes No D & ES
 Auto. exch.: yes no
 Type: Capacity: 21,923 & 1090
 Toll Centre: Nanaimo, Wellington
 Lantzville

RADIO-TELEPHONE COVERAGE: yes no
 UHF: PSRT Loc. Wellington
 Rate Centre: Nanaimo
 HF :

RADIO: Yes No

Service	Call Sign	Signal source	Program source	via	qual.
Pr-E	CHUB	Nanaimo			
CBC-A	OJVI	Victoria			
Pr-E	OKDA	"			
CBC-E	CBU	Vancouver			
Pr-E	CKLG	"			
Pr-E	CFUN	"			
Pr-E	CJOR	"			
Pr-E	CJVB	"			
Pr-E	CKWX	"			

TELEVISION: yes no

Service	call sign	ch.	signal source	program source	via	qual.
<u>OFF AIR</u>						
CBC-E	CBUT	2	Vancouver	Vancouver	Off Air	
CBC-A	CHEK-TV	6	Victoria	Victoria	Off Air	
CTV	CHAN-TV	8	Vancouver	Vancouver	Off Air	
CBS-A	KVOS-TV	12	Bellingham	Bellingham	Off Air	
<u>CABLE</u>						
CBC-E	CBUT	3	Vancouver	Vancouver	Off Air	2.0
ABC	KOMO-TV	4	Seattle	Seattle	Off Air	3.2
NBC	KING-TV	5	Seattle	Seattle	Off Air	2.8
CBC-A	CHEK-TV	6	Victoria	Victoria	Off Air	1.8
CBS	KIRO-TV	7	Seattle	Seattle	Off Air	3.0
PBS	KCTS-TV	9	Seattle	Seattle	Off Air	4.0
CTV	CHAN-TV	11	Vancouver	Vancouver	Off Air	2.2
CBS-A	KVOS-TV	12	Bellingham	Bellingham	Off Air	2.4
		13	Closed Circuit		Cable	2.6

CATV: yes no
 Company: North West Community Video Ltd License:
 Rates: inst. \$15 mo. \$5 Subscribers: 10,473

OTHER FACILITIES:
 Pr-E CHQM Vancouver
 Pr-E CJJC Langley
 Pr-E CKNW New Westminster
 CBC-E CBU-FM Vancouver
 CBC-F CBUF-FM "
 Pr-E CKLG-FM "
 Pr-E CHQM-FM "
 Pr-E CFMI-FM "

PROPOSED FACILITIES:

COMMUNITY:

NANAIMO

LOCATION:

Lat. 49 ° 10 'N; Long 124 ° 00'W

REGIONAL DISTRICT:

Nanaimo A

E.D.:

911

EA:302 to 324, 351 to 374
401 to 415**POPULATION (YR):**

14,785 (71)

HOUSEHOLDS

5000

TELEVISIONS

96%

RATIO MALE/FEMALE:

1.020

MIGRANCY:

34

%

LANGUAGE:

96.9 % E; 0.2 % F; 0.1 % Native. 6.8%

ETHNICITY

1.9 % Native

OFFICIAL LANGUAGE

95.9 % E; 0 % F; 3.7 % Both; 0.4 % Neither.

EDUCATION

3 % to Gr. 5; 20 % Gr. 5-8; 26 % Gr. 9-10; 32 % Gr. 11-13 19 % Gr. 13+

INCOME

Avg. Ind. \$ 3,946 ; Avg. Family \$ 9,543

LABOUR FORCE PARTICIPATION RATE

Male: 78 % Female: 97 %

INDUSTRY:Forestry
Manuf.
Constr.
Transp. Util
Trade
Services**EMPLOYEES:**835
2365
1185
1640
2700
3680**COMMUNITY SERVICES:****SPECIAL REQUIREMENTS:**

EVALUATION

COMMUNITY:
 SOUTH WELLINGTON
 LOCATION: Lat. 49° 06' N; Long 123° 54' W
 REGIONAL DIST.: Nanaimo A

TELEPHONE: Yes No incl. in
 Auto. exch.: yes no Nanaimo
 Type: Capacity:
 Toll Centre: Nanaimo

RADIO-TELEPHONE COVERAGE: yes no
 UHF: PSRT Loc. Wellington
 Rate Centre: Nanaimo
 HF :

RADIO: Yes No

Service	Call Sign	Signal source	Program source	via	qual.
CBC-E	CBU	Vancouver			
CBC-A	CJVI	Victoria			
Pr-E	CKDA	"			
Pr-E	CHUB	Nanaimo			
Pr-E	CKLG	Vancouver			
Pr-E	CFUN	"			
Pr-E	CJOR	"			
Pr-E	CJVB	"			
Pr-E	CKWX	"			

TELEVISION: yes no

Service	call sign	ch.	signal source	program source	via	qual.
	<u>OFF AIR</u>					
CBC-E	CBUT	2	Vancouver	Vancouver	Off Air	
CBC-A	CHEK-TV	6	Victoria	Victoria	Off Air	
CTV	CHAN-TV	8	Vancouver	Vancouver	Off Air	
CBC-A	KVOS-TV	2	Bellingham	Bellingham	Off Air	

CATV: yes no
 Company: License:
 Rates: inst. mo. Subscribers:

OTHER FACILITIES:
 Pr-E CHQM Vancouver
 Pr-E CJJC Langley
 Pr-E CKNW New Westminster
 CBC-E CBU-FM Vancouver
 CBC-F CBUF-FM Vancouver
 Pr-E CKLG-FM "
 Pr-E CFMI-FM "
 Pr-E CHQM-FM "

PROPOSED FACILITIES:

COMMUNITY:

SOUTH WELLINGTON

LOCATION:

Lat. 49 °06 'N; Long 123 ° 54 'W

REGIONAL DISTRICT:

Nanaimo A

E.D.:

911

EA:

260 to 262 & 263 part

POPULATION (YR):

460 (71)

HOUSEHOLDS**TELEVISIONS**

95.6%

RATIO MALE/FEMALE:

1.040

MIGRANCY:

36.7 %

LANGUAGE:

97.7 % E; 0.1 % F; 0.1 % Native. 2.1%

ETHNICITY

0.4 % Native

OFFICIAL LANGUAGE

96 % E; 0 % F; 3.7 % Both; 0.3 % Neither.

EDUCATION

2 % to Gr. 5; 18 % Gr. 5-8; 25 % Gr. 9-10; 33 % Gr. 11-13 21 % Gr. 13+

INCOME

Avg. Ind. \$ 4,144 ; Avg. Family \$ 10,007

LABOUR FORCE PARTICIPATION RATE

Male: 79 % Female: 37 %

INDUSTRY:**EMPLOYEES:****COMMUNITY SERVICES:****SPECIAL REQUIREMENTS:**

EVALUATION

COMMUNITY:
 SUNSET BEACH inc. Nanoose Res.
 LOCATION: Lat. 49 ° 15 N; Long 124 ° 07' W
 REGIONAL DIST.: NanaimoA

TELEPHONE: Yes No
 Auto. exch.: yes no
 Type: Capacity:
 Toll Centre: Nanoose

RADIO-TELEPHONE COVERAGE: yes no
 UHF: PSRT Loc. Wellington
 Rate Centre: Nanaimo
 HF :

RADIO: Yes No

Service	Call Sign	Signal source	Program source	via	qual.
Pr-E	CHPQ	Parksville			
Pr-E	CKDA	Victoria			
CBC-E	CBU	Vancouver			
Pr-E	CKLG	"			
Pr-E	CFUN	"			
Pr-E	CJOR	"			
Pr-E	CJVB	"			
Pr-E	CKWX	"			
Pr-E	CHQM	"			

TELEVISION: yes no

Service	call sign	ch.	signal source	program source	via	qual.
	<u>OFF AIR</u>					
CBC-E	CBUT	2	Vancouver	Vancouver	Off Air	
CBC-A	CHEK - TV	6	Victoria	Victoria	Off Air	
CTV	CHAN-TV	8	Vancouver	Vancouver	Off Air	
CBS-A	KVOS-TV	12	Bellingham	Bellingham	Off Air	

CATV: yes no
 Company: License:
 Rates: inst. mo. Subscribers:

OTHER FACILITIES:
 Pr-E CJJC Langley
 Pr-E CKNW New Westminster
 CBC-E CBU-FM Vancouver
 CBC-F CBUF-FM "
 Pr-E CKLG-FM "
 Pr-E CFMI-FM "
 Pr-E CHQM-FM "

PROPOSED FACILITIES:

COMMUNITY:

SUNSET BEACH INCL. NANOOSE RESERVE

LOCATION:

Lat. 49 ° 15 'N; Long 124 ° 07 'W

REGIONAL DISTRICT:

Nanaimo A

E.D.:

911

EA:

416 & 417

POPULATION (YR):

136 (71)

HOUSEHOLDS

TELEVISIONS

95.6%

Nanoose Reserve 59
Sunset Beach 77

RATIO MALE/FEMALE:

1.040

MIGRANCY:

36.7 %

LANGUAGE:

97.7 % E; 0.1 % F; 0.1 % Native. 2.1 %

ETHNICITY

0.4 % Native

OFFICIAL LANGUAGE

96 % E; 0 % F; 3.7 % Both; 0.3 % Neither.

EDUCATION

2 % to Gr. 5; 18 % Gr. 5-8; 25 % Gr. 9-10; 33 % Gr. 11-13 21 % Gr. 13+

INCOME

Avg. Ind. \$ 4,144 ; Avg. Family \$ 10,007

LABOUR FORCE PARTICIPATION RATE

Male: 79 % Female: 37 %

INDUSTRY:

EMPLOYEES:

COMMUNITY SERVICES:

SPECIAL REQUIREMENTS:

EVALUATION

COMMUNITY:
 BOWSER
 LOCATION: Lat. 49° 26' N; Long. 124° 40' W
 REGIONAL DIST.: Nanaimo B

TELEPHONE: Yes No D
 Auto. exch.: yes no CDO
 Type: Capacity: 359
 Toll Centre: Bowser

RADIO-TELEPHONE COVERAGE: yes no
 UHF: PSRT Loc. Parksville
 Rate Centre: Parksville
 HF :

RADIO: Yes No

Service	Call Sign	Signal source	Program source	via	qual.
Pr-E	CHPQ	Parksville			
CBC-E	CBU	Vancouver			
Pr-E	CKLG	"			
Pr-E	CFUN	"			
Pr-E	CJOR	"			
Pr-E	CJVB	"			
Pr-E	CKWX	"			
Pr-E	CHQM	"			
Pr-E	GJJC	Langley			
Pr-E	GKNW	New Westminster			

TELEVISION: yes no

Service	call sign	ch.	signal source	program source	via	qual.
	<u>OFF AIR</u>					
CBC-E	CBUT	2	Vancouver	Vancouver	Off Air	
CBC-A	CHEK-TV	6	Victoria	Victoria	Off Air	
CTV	CHAN-TV	8	Vancouver	Vancouver	Off Air	
CBS-A	KVOS-TV	12	Bellingham	Bellingham	Off Air	
CBC-E	CBUT-1	9	Courtenay	Vancouver	1 HOP LPRT	
CTV	CHAN-TV-4	13	Courtenay	Vancouver	1 HOP LPRT	

CATV: yes no
 Company: License:
 Rates: inst. mo. Subscribers:

OTHER FACILITIES:
 CBC-E CBU-FM Vancouver
 CBC-F CBUF-FM "
 Pr-E CKLG-FM "
 Pr-E CFMI-FM "
 Pr-E CHQM-FM "

PROPOSED FACILITIES:

COMMUNITY:

BOWSER

LOCATION:

Lat. 49 ° 26 'N; Long 124 ° 40 'W

REGIONAL DISTRICT:

Nanaimo B

E.D.:

905

EA:

154 part & 155 part

POPULATION (YR):

169 (71)

HOUSEHOLDS

TELEVISIONS

91%

RATIO MALE/FEMALE:

1.076

MIGRANCY:

51.8 %

LANGUAGE:

98 % E; 0.3% F; 0.1 % Native. 1.6%

ETHNICITY

1.8 % Native

OFFICIAL LANGUAGE

95.1 % E; 0 % F; 4.8 % Both; 0.1 % Neither.

EDUCATION

2 % to Gr. 5; 26 % Gr. 5-8; 25 % Gr. 9-10; 30 % Gr. 11-13 16 % Gr. 13+

INCOME

Avg. Ind. \$ 2,940 ; Avg. Family \$ 6,970

LABOUR FORCE PARTICIPATION RATE

Male: 66 % Female: 31 %

INDUSTRY:

EMPLOYEES:

COMMUNITY SERVICES:

SPECIAL REQUIREMENTS:

EVALUATION

COMMUNITY:
 COOMBS
 LOCATION: Lat. 49 ° 17 ' N; Long 123 ° 25 ' W
 REGIONAL DIST.: Nanaimo B

TELEPHONE: Yes No incl. in Parksville
 Auto. exch.: yes no Exch.
 Type: Capacity:
 Toll Centre:

RADIO-TELEPHONE COVERAGE: yes no
 UHF: PSRT Loc. Parksville
 Rate Centre: Parksville
 HF :

RADIO: Yes No

Service	Call Sign	Signal source	Program source	via	qual.
Pr-E	CHPQ	Parksville			
Pr-E	CHUB	Nanaimo			
CBC-E	CBU	Vancouver			
Pr-E	CKLG	"			
Pr-E	CFUN	"			
Pr-E	CJOR	"			
Pr-E	CJVB	"			
Pr-E	CKWX	"			
Pr-E	CHQM	"			

TELEVISION: yes no

Service	call sign	ch.	signal source	program source	via	qual.
	OFF AIR					
CBC-E	CBUT	2	Vancouver	Vancouver	Off Air	
CBC-A	CHEK-TV	6	Victoria	Victoria	Off Air	
CTV	CHAN-TV	8	Vancouver	Vancouver	Off Air	
CBS-A	KVOS-TV	12	Bellingham	Bellingham	Off Air	

CATV: yes no

Company: License:
 Rates: inst. mo. Subscribers:

OTHER FACILITIES:

Pr-E CJJC Langley
 Pr-E CKNW New Westminster
 CBC-E CBU-FM Vancouver
 CBC-F CBUF-FM "
 Pr-E CKLG-FM "
 Pr-E CHQM-FM "
 Pr-E CFMI-FM "

PROPOSED FACILITIES:

COMMUNITY:

COOMBS

LOCATION:

Lat. 49 ° 17 'N; Long 123 ° 25 'W

REGIONAL DISTRICT:

Nanaimo B

E.D.:

911

EA:

459

POPULATION (YR):

119 (71)

HOUSEHOLDS**TELEVISIONS**

91%

RATIO MALE/FEMALE:

1.076

MIGRANCY:

51.8 %

LANGUAGE:

98 % E; 0.3 % F; 0.1 % Native. 1.6%

ETHNICITY

1.8 % Native

OFFICIAL LANGUAGE

95.1 % E; 0 % F; 4.8 % Both; 0.1 % Neither.

EDUCATION

2 % to Gr. 5; 26 % Gr. 5-8; 25 % Gr. 9-10; 30 % Gr. 11-13 16 % Gr. 13+

INCOME

Avg. Ind. \$ 2,940 ; Avg. Family \$ 6,970

LABOUR FORCE PARTICIPATION RATE

Male: 66 % Female: 31 %

INDUSTRY:**EMPLOYEES:****COMMUNITY SERVICES:****SPECIAL REQUIREMENTS:**

EVALUATION

COMMUNITY:
 DASHWOOD
 LOCATION: Lat. 49 ° 22 ' N; Long 124 ° 30 ' W
 REGIONAL DIST.: Nanaimo B

TELEPHONE: Yes No
 Auto. exch.: yes no
 Type: Capacity:
 Toll Centre:

RADIO-TELEPHONE COVERAGE: yes no
 UHF: PSRT Loc. Parksville
 Rate Centre: Parksville
 HF :

RADIO: Yes No

Service	Call Sign	Signal source	Program source	via	qual.
Pr-E	CHPQ	Parksville			
CBC-E	CBU	Vancouver			
Pr-E	CKLG	"			
Pr-E	CFUN	"			
Pr-E	CJOR	"			
Pr-E	CJVB	"			
Pr-E	CKWX	"			
Pr-E	CHQM	"			
Pr-E	CKNW	New Westminster			

TELEVISION: yes no

Service	call sign	ch.	signal source	program source	via	qual.
	OFF AIR					
CBC-E	CBUT	2	Vancouver	Vancouver	Off Air	
CBC-A	CHEK-TV	6	Victoria	Victoria	Off Air	
CTV	CHAN-TV	8	Vancouver	Vancouver	Off Air	
CBS-A	KVOS-TV	12	Bellingham	Bellingham	Off Air	

CATV: yes no
 Company: License:
 Rates: inst. mo. Subscribers:

OTHER FACILITIES:

CBC-E CBU-FM Vancouver
 CBC-F CBUF-FM "
 Pr-E CKLG-FM "
 Pr-E CFMI-FM "
 Pr-E CHQM-FM "

PROPOSED FACILITIES:

COMMUNITY:			
DASHWOOD			
LOCATION:		REGIONAL DISTRICT:	
Lat. 49 ° 22 'N; Long 124 ° 30 'W		Nanaimo B	
		E.D.:	EA:
		905	153 part
POPULATION (YR):		HOUSEHOLDS	TELEVISIONS
143 (71)			91%
		RATIO MALE/FEMALE:	MIGRANCY:
		1.076	51.8 %
LANGUAGE:			ETHNICITY
98 % E; 0.3 % F; 0.1 % Native. 1.6%			1.8 % Native
OFFICIAL LANGUAGE			
95.1 % E; 0 % F; 4.8 % Both; 0.1 % Neither.			
EDUCATION			
2 % to Gr. 5; 26 % Gr. 5-8; 25 % Gr. 9-10; 30 % Gr. 11-13 16 % Gr. 13+			
INCOME		LABOUR FORCE PARTICIPATION RATE	
Avg. Ind. \$ ^{2,940} ; Avg. Family \$ ^{6,970}		Male: ⁶⁶ % Female: ³¹ %	
INDUSTRY:		EMPLOYEES:	
COMMUNITY SERVICES:			
SPECIAL REQUIREMENTS:			

EVALUATION

COMMUNITY:
 DEEP BAY
 LOCATION: Lat 49 °23' N; Long. 124 ° 35' W
 REGIONAL DIST.: Nanaimo B

TELEPHONE: Yes No
 Auto. exch.: yes no
 Type: Capacity:
 Toll Centre:

RADIO-TELEPHONE COVERAGE: yes no
 UHF: PSRT Loc. Parksville
 Rate Centre: Parksville
 HF :

RADIO: Yes No

Service	Call Sign	Signal source	Program source	via	qual.
Pr-E	CHPQ	Parksville			
CBC-E	CBU	Vancouver			
Pr-E	CKLG	"			
Pr-E	CFUN	"			
Pr-E	CJOR	"			
Pr-E	CJVB	"			
Pr-E	CKWX	"			
Pr-E	CHQM	"			
Pr-E	CKNW	New Westminster			

TELEVISION: yes no

Service	call sign	ch.	signal source	program source	via	qual.
	<u>OFF AIR</u>					
CBC-E	CBUT	2	Vancouver	Vancouver	Off Air	
CBC-A	CHEK-TV	6	Victoria	Victoria	Off Air	
CTV	CHAN-TV	8	Vancouver	Vancouver	Off Air	
KVOS-TV	KVOS-TV	12	Bellingham	Bellingham	Off Air	

CATV: yes no
 Company: License:
 Rates: inst. mo. Subscribers:

OTHER FACILITIES:
 CBC-E CBU-FM Vancouver
 CBC-F CBUF-FM "
 Pr-E CKLG-FM "
 Pr-E CFMI-FM "
 Pr-E CHQM-FM "

PROPOSED FACILITIES:

COMMUNITY:		
DEEP BAY		
LOCATION: Lat. 49 ° 23 'N; Long 124 ° 35 'W	REGIONAL DISTRICT: Nanaimo B	
	E.D.: 905	EA: 154 part & 155 part
POPULATION (YR): 94(71)	HOUSEHOLDS	TELEVISIONS 91%
	RATIO MALE/FEMALE: 1.076	MIGRANCY: 51.8 %
LANGUAGE: 98 % E; 0.3 % F; 0.1 % Native. 1.6%		ETHNICITY 1.8 % Native
OFFICIAL LANGUAGE 95.1 % E; 0 % F; 4.8 % Both; 0.1 % Neither.		
EDUCATION 2 % to Gr. 5; 26 % Gr. 5-8; 25 % Gr. 9-10; 30 % Gr. 11-13 16 % Gr. 13+		
INCOME Avg. Ind. \$ 2,940 ; Avg. Family \$ 6,970		LABOUR FORCE PARTICIPATION RATE Male: ⁶⁶ % Female: ³¹ %
INDUSTRY: EMPLOYEES:		
COMMUNITY SERVICES:		
SPECIAL REQUIREMENTS:		

EVALUATION

COMMUNITY:
ERRINGTON
LOCATION: Lat. 49° 17' N; Long. 124° 22' W
REGIONAL DIST.: Nanaimo B

TELEPHONE: Yes No incl, in
Auto. exch.: yes no Parksville
Type: Capacity: Parksville exch.
Toll Centre: Parksville

RADIO-TELEPHONE COVERAGE: yes no
UHF: PSRT Loc. Parksville
Rate Centre: Parksville
HF :

RADIO: Yes No

Service	Call Sign	Signal source	Program source	via	qual.
CBC-E	CBU	Vancouver			
Pr-E	OHPQ	Parksville			
Pr-E	CKLG	Vancouver			
Pr-E	CFUN	"			
Pr-E	OJOR	"			
Pr-E	CJVB	"			
Pr-E	CKWX	"			
Pr-E	CHQM	"			
Pr-E	CKNW	New Westminster			

TELEVISION: yes no

Service	Call sign	ch.	signal source	program source	via	qual.
	OFF AIR					
CBC-E	CBUT	2	Vancouver	Vancouver	Off Air	
CBC-A	CHEK-TV	6	Vicotria	Victoria	Off Air	
CTV	CHAN-TV	8	Vancouver	Vancouver	Off Air	
CBS-A	KVOS-TV	12	Bellingham	Bellingham	Off Air	

CATV: yes no
Company: License:
Rates: inst. mo. Subscribers:

OTHER FACILITIES:
CBC-E CBU-FM Vancouver
CBC-F CBUF-FM "
Pr-E CKLG-FM "
Pr-E CFMI-FM "
Pr-E CHQM-FM "

PROPOSED FACILITIES:

COMMUNITY:

ERRINGTON

LOCATION:

Lat. 49 ° 17 'N; Long 124 ° 22 'W

REGIONAL DISTRICT:

Nanaimo B

E.D.:

911

EA:

458

POPULATION (YR):

464 (71)

HOUSEHOLDS**TELEVISIONS**

91%

RATIO MALE/FEMALE:

1.076

MIGRANCY:

51.8 %

LANGUAGE:

98 % E; 0.3 % F; 0.1 % Native. 1.6%

ETHNICITY

1.8 % Native

OFFICIAL LANGUAGE

95.1 % E; 0 % F; 4.8 % Both; 0.1 % Neither.

EDUCATION

2 % to Gr. 5; 26 % Gr. 5-8; 25 % Gr. 9-10; 30 % Gr. 11-13 16 % Gr. 13+

INCOME

Avg. Ind. \$ 2,940 ; Avg. Family \$ 6,970

LABOUR FORCE PARTICIPATION RATE

Male: 66 % Female: 31 %

INDUSTRY:**EMPLOYEES:****COMMUNITY SERVICES:****SPECIAL REQUIREMENTS:**

EVALUATION

COMMUNITY:
 PARKSVILLE
 LOCATION: Lat. 49 ° 19' N; Long 124 ° 18' W
 REGIONAL DIST.: Nanaimo B

TELEPHONE: Yes No D ADO
 Auto. exch.: yes no
 Type: Capacity: 4926
 Toll Centre: Parksville

RADIO-TELEPHONE COVERAGE: yes no
 UHF: PSRT Loc. Parksville
 Rate Centre: Parksville
 HF :

RADIO: Yes No

Service	Call Sign	Signal source	Program source	via	qual.
Pr-E	CHPQ	Parksville			
CBC-E	CBU	Vancouver			
Pr-E	CKLG	"			
Pr-E	CFUN	"			
Pr-E	CJVB	"			
Pr-E	CJOR	"			
Pr-E	CKWX	"			
Pr-E	CHQM	"			
Pr-E	CKNW	New Westminster			

TELEVISION: yes no

Service	call sign	ch.	signal source	program source	via	qual.
	<u>OFF AIR</u>					
CBC-E	CBUT	2	Vancouver	Vancouver	Off Air	2.4
CBC-A	CHEK-TV	6	Victoria	Victoria	Off Air	3.8
CTV	CHAN-TV	8	Vancouver	Vancouver	Off Air	3.4
PBS	KCTS-TV	9	Seattle	Seattle	Off Air	4.0
CBS-A	KVOS-TV	12	Bellingham	Bellingham	Off Air	4.6
CTV	CHAN-TV	13	Courtenay	Vancouver	1 HOP LPRT	5.0
	<u>CABLE</u>					
CBC-E	CBUT	3	Vancouver	Vancouver	Off Air	
ABC	KOMO-TV	4	Seattle	Seattle	Off Air	
NBC	KING-TV	5	Seattle	Seattle	Off Air	
CBS	KIRO-TV	7	Seattle	Seattle	Off Air	
PBS	KCTS-TV	9	Seattle	Seattle	Off Air	
CBS-A	KVOS-TV	10	Seattle	Seattle	Off Air	
CTV	CHAN-TV	11	Vancouver	Vancouver	Off Air	
CBC-A	chek-TV	13	Victoria	Victoria	Off Air	

CATV: yes no

Company: Naylor, Glenn License:
 Rates: inst. \$25 mo. \$6.50 Subscribers:

OTHER FACILITIES:
 CBC-E CBU-FM Vancouver
 CBC-F CBUF-FM "
 Pr-E CKLG-FM "
 Pr-E CFMI-FM "
 Pr-E CHQM-FM "

PROPOSED FACILITIES:

COMMUNITY:

PARKSVILLE

LOCATION:

Lat. 49 ° 19 'N; Long 124 ° 18 'W

REGIONAL DISTRICT:

Nanaimo B

E.D.:

911

EA:

462 - 464

POPULATION (YR):

2,280 (71)

HOUSEHOLDS

825

TELEVISIONS

95.2%

RATIO MALE/FEMALE:

0.869

MIGRANCY:

52.5 %

LANGUAGE:

99.3 % E; 0.2 % F; 0 % Native. 0.4%

ETHNICITY

1.5 % Native

OFFICIAL LANGUAGE

95.1 % E; 0 % F; 4.9 % Both; 0 % Neither.

EDUCATION

2 % to Gr. 5; 21 % Gr. 5-8; 28 % Gr. 9-10; 30 % Gr. 11-13 19 % Gr. 13+

INCOME

Avg. Ind. \$ 3,522 ; Avg. Family \$ 8,427

LABOUR FORCE PARTICIPATION RATEMale: ⁶² % Female: ³³ %**INDUSTRY:****EMPLOYEES:**

Forestry	85
Manuf.	40
Constr.	90
Transp., Util., & Commun	30
Trade	120
Services	245

COMMUNITY SERVICES:**SPECIAL REQUIREMENTS:**

EVALUATION

COMMUNITY:
 QUALICUM BAY
 LOCATION: Lat. 49 ° 25 N; Long 129 ° 40' W
 REGIONAL DIST.: Nanaimo B

TELEPHONE: Yes No
 Auto. exch.: yes no
 Type: Capacity:
 Toll Centre:

RADIO-TELEPHONE COVERAGE: yes no
 UHF: PSRT Loc. Parksville
 Rate Centre: Parksville
 HF :

RADIO: Yes No

Service	Call Sign	Signal source	Program source	via	qual.
Pr-E	CHPQ	Parksville			
CBC-E	CBU	Vancouver			
Pr-E	CKLG	"			
Pr-E	CFUN	"			
Pr-E	CJVB	"			
Pr-E	CJOR	"			
Pr-E	CKNW	New Westminster			
Pr-E	CKWX	Vancouver			
Pr-E	CHQM	"			

TELEVISION: yes no

Service	call sign	ch.	signal source	program source	via	qual.
	OFF AIR					
CBC-E	CBUT	2	Vancouver	Vancouver	OFF Air	
CBC-A	CHEK-TV	6	Victoria	Victoria	Off Air	
CBC-E	CBUT-1	9	Courtenay	Vancouver	1 HOP LPRT	
CTV	CHAN-TV-4	13	Courtenay	Vancouver	1 HOP LPRT	

CATV: yes no
 Company: License:
 Rates: Inst. mo. Subscribers:

OTHER FACILITIES:
 CBC-E CBU-FM Vancouver
 CBC-F CBUF-FM "
 Pr-E CFMI-FM "
 Pr-E CHQM FM "
 Pr-E CKLG FM "

PROPOSED FACILITIES:

COMMUNITY:

QUALICUM BAY

LOCATION:

Lat. 49 ° 25 'N; Long 124° 40'W

REGIONAL DISTRICT:

Nanaimo B

E.D.:

905

EA:

154 part & 155 part

POPULATION (YR):

154 (71)

HOUSEHOLDS**TELEVISIONS**

91%

RATIO MALE/FEMALE:

1.076

MIGRANCY:

51.8

%

LANGUAGE:

98 % E; 0.3 % F; 0.1 % Native. 1.6

ETHNICITY

1.8 % Native

OFFICIAL LANGUAGE

95.1 % E; 0 % F; 4.8 % Both; 0.1 % Neither.

EDUCATION

2 % to Gr. 5; 26 % Gr. 5-8; 25 % Gr. 9-10; 30 % Gr. 11-13 16 % Gr. 13+

INCOME

Avg. Ind. \$ 2,940 ; Avg. Family \$ 6,970

LABOUR FORCE PARTICIPATION RATE

Male: 66 % Female: 31 %

INDUSTRY:**EMPLOYEES:****COMMUNITY SERVICES:****SPECIAL REQUIREMENTS:**

EVALUATION

COMMUNITY:
 QUALICUM BEACH
 LOCATION: Lat. 49 ° 21 N; Long 124 ° 25 ' W
 REGIONAL DIST.: Nanaimo B

TELEPHONE: Yes No
 Auto. exch.: yes no
 Type: Capacity:
 Toll Centre: Qualicum

RADIO-TELEPHONE COVERAGE: yes no
 UHF: PSRT Loc. Parksville
 Rate Centre: Parksville
 HF :

RADIO: Yes No

Service	Call Sign	Signal source	Program source	via	qual.
Pr-E	CHPQ	Parksville			
CBC-E	CBU	Vancouver			
Pr-E	CFUN	"			
Pr-E	CKLG	"			
Pr-E	CJOR	"			
Pr-E	CJVB	"			
Pr-E	CKWX	"			
Pr-E	CHQM	"			
Pr-E	CKNW	New Westminster			

TELEVISION: yes no

Service	call sign	ch.	signal source	program source	via	qual.
OFF AIR						
CBC-E	CBUT	2	Vancouver	Vancouver	Off Air	2.0
CBC-A	chek-TV	6	Victoria	Victoria	Off Air	5.2
CTV	CHAN-TV	8	Vancouver	Vancouver	Off Air	2.2
PBS	KCTS-TV	9	Seattle	Seattle	Off Air	3.8
Inc.	KTNT-TV	11	Tacoma	Tacoma	Off Air	5.0
CBS-A	KVOS-TV	12	Bellingham	Bellingham	Off Air	4.4
CTV	CHAN-TV-4	13	Courtenay	Vancouver	1 HOP LPRT	4.8
CABLE						
CBC-E	CBUT	3	Vancouver	Vancouver	Off Air	
ABC	KOMO-TV	4	Seattle	Seattle	Off Air	
NBC	KING-TV	5	Seattle	Seattle	Off Air	
CBS	KIRO-TV	7	Seattle	Seattle	Off Air	
PBS	KCTS-TV	9	Seattle	Seattle	Off Air	
CBS-A	KVOS-TV	10	Seattle	Seattle	Off Air	
CTV	CHAN-TV	11	Vancouver	Vancouver	Off Air	
CBC-A	chek-TV	13	Victoria	Victoria	Off Air	

CATV: yes no
 Company: Naylor, Glenn License:
 Rates: inst. \$25 mo. \$6.50 Subscribers:

OTHER FACILITIES:
 CBC-E CBU-FM Vancouver
 CBC-E CBUP-FM "
 Pr-E CFMI-FM "
 Pr-E CHQM-FM "
 Pr-E CKLG-FM "

PROPOSED FACILITIES:

COMMUNITY:

QUALICUM BEACH

LOCATION:

Lat. 49 ° 21 'N; Long 124 ° 25'W

REGIONAL DISTRICT:

Nanaimo B

E.D.:

911

EA:

465 to 467

POPULATION (YR):

1,255 (71)

HOUSEHOLDS

475

TELEVISIONS

93.7%

RATIO MALE/FEMALE:

1.008

MIGRANCY:

54

%

LANGUAGE:

98.4 % E; 0.4 % F; 0 % Native. 1.2%

ETHNICITY

0.4 % Native

OFFICIAL LANGUAGE

96 % E; 0.4 % F; 3.6 % Both; 0 % Neither.

EDUCATION

1 % to Gr. 5; 15 % Gr. 5-8; 17 % Gr. 9-10; 39 % Gr. 11-13 28 % Gr. 13+

INCOME

Avg. Ind. \$ 4,131 ; Avg. Family \$ 9,537

LABOUR FORCE PARTICIPATION RATE

Male: 70 % Female: 36 %

INDUSTRY:**EMPLOYEES:**

Forestry

25

Manuf.

15

Constr.

55

Trade

85

Services

145

COMMUNITY SERVICES:**SPECIAL REQUIREMENTS:**

EVALUATION

COMMUNITY:
 QUALICUM RESERVE
 LOCATION: Lat. 49° 24' N; Long. 124° 37' W
 REGIONAL DIST.: Nanaimo B

TELEPHONE: Yes No
 Auto. exch.: yes no
 Type: Capacity:
 Toll Centre:

RADIO-TELEPHONE COVERAGE: yes no
 UHF: PSRT Loc. Parksville
 Rate Centre: Parksville
 HF :

RADIO: Yes No

Service	Call Sign	Signal source	Program source	via	qual.
Pr-E	CHPQ	Parksville			
CBC-E	CBU	Vancouver			
Pr-E	CKLG	"			
Pr-E	CFUN	"			
Pr-E	CJOR	"			
Pr-E	CJVB	"			
Pr-E	CKWX	"			
Pr-E	CHQM	"			
Pr-E	CKNW	New Westminster			

TELEVISION: yes no

Service	call sign	ch.	signal source	program source	via	qual.
	OFF AIR					
CBC-E	CBUT	2	Vancouver	Vancouver	Off Air	
CBC-A	CHEK-TV	6	Victoria	Victoria	Off Air	
CBC-E	CBUT-1	9	Courtenay	Vancouver	1 HOP LPRT	
CTV	CHAN-TV-4	13	Courtenay	Vancouver	Off Air	
CTV	CHAN-TV	8	Vancouver	Vancouver	Off Air	

CATV: yes no

Company: License:
 Rates: inst. mo. Subscribers:

OTHER FACILITIES:
 CBC-E CBU-FM Vancouver
 CBC-F CBUF-FM "
 Pr-E CPMI-FM "
 Pr-E CHQM-FM "
 Pr-E CKLG-FM "

PROPOSED FACILITIES:

COMMUNITY:

QUALICUM RESERVE

LOCATION:

Lat. 49 ° 24 'N; Long 124 ° 37 'W

REGIONAL DISTRICT:

Nanaimo B

E.D.:

905

EA:

156

POPULATION (YR):

36 (71)

HOUSEHOLDS**TELEVISIONS**

94%

RATIO MALE/FEMALE:

0.947

MIGRANCY:

13.2 %

LANGUAGE:

100 % E; 0 % F; 0 % Native. 0

ETHNICITY

87.8% % Native

OFFICIAL LANGUAGE

100 % E; 0 % F; 0 % Both; 0 % Neither.

EDUCATION

22 % to Gr. 5; 48 % Gr. 5-8; 20 % Gr. 9-10; 10 % Gr. 11-13 0 % Gr. 13+

INCOME

Avg. Ind. \$ 2,438 ; Avg. Family \$ 5,310

LABOUR FORCE PARTICIPATION RATE

Male: 52 % Female: 05 %

INDUSTRY:**EMPLOYEES:****COMMUNITY SERVICES:****SPECIAL REQUIREMENTS:**

POWELL RIVER

REGIONAL DISTRICT

=====

SUBDIVISION 1

POWELL RIVER DIST. MUN.

SUBDIVISION A

BLUBBER BAY

GILLES BAY

LANG BAY

LASQUETI ISLAND

LUND

SALTERY BAY

STILLWATER

TABA INLET

VANANDA

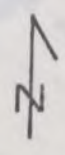


POWELL RIVER

SCALE - 10 Miles to 1 Inch

10 0 10 20

Department of Municipal Affairs,
Province of British Columbia.



POWELL RIVER REGIONAL DISTRICT



EVALUATION

COMMUNITY:

Powell River District Municip.

LOCATION: Lat. 49° 50' N; Long 124° 35' W

REGIONAL DIST.: Powell River R.D.

TELEPHONE: Yes No D, ADO

RADIO-TELEPHONE COVERAGE: yes no

Auto. exch.: yes no

UHF: PSRT Loc. Merville

Type: Capacity: 8,623

Rate Centre: Merville

Toll Centre: Powell River

HF :

RADIO: Yes No

Service	Call Sign	Signal source	Program source	via	qual.
Pr-E	CFCP	Courtney			
Pr-E	CHQB	Powell River	Powell River	Off Air	
Pr-E	CKDA	Victoria			
CBC-E	CBU	Vancouver			
Pr-E	CKLG	"			
Pr-E	CHQM	"			
Pr-E	CKWX	"			

TELEVISION: yes no

Service	call sign	ch.	signal source	program source	via	qual.
	<u>OFF AIR</u>					
CBC-E	CBUT -1	9	Courtenay	Vancouver	1 HOP LPRT	
	<u>CABLE</u>					
CBC-E	CBUT-1	2	Courtenay	Vancouver	1 HOP LPRT	2.0
ABC	KOMO-TV	4	Seattle	Seattle	Off Air	4.0
NBC	KING-TV	5	Seattle	Seattle	Off Air	4.0
CBC=A	CHEK-TV	6	Victoria	Victoria	Off Air	2.3
CBC	KIRO-TV	7	Seattle	Seattle	Off Air	4.7
CTV	CHAN-TV-4	11	Courtenay	Vancouver	1 HOP LPRT	2.0
CBC-A	KVOS-TV	12	Bellingham	Bellingham	Off Air	2.0

CATV: yes no

Company: Powell River Television Co. Ltd.

License:

Rates: inst. \$135 mo. \$6 Subscribers: 4,429

OTHER FACILITIES:

PROPOSED FACILITIES:

COMMUNITY: POWELL RIVER DISTRICT MUNICIPALITY		
LOCATION: Lat. 49 °50 'N; Long 124 ° 35 'W	REGIONAL DISTRICT: Powell River Rd.	
	E.D.: 904	EA: 051 to 057 & 110 & 107
POPULATION (YR): 14,075 (71)	HOUSEHOLDS 3,945	TELEVISIONS 95.6%
	RATIO MALE/FEMALE: 1.015	MIGRANCY: 35.2 %
LANGUAGE: 92.8 % E; 2.1 % F; 0 % Native. 5.1%		ETHNICITY 0.8 % Native
OFFICIAL LANGUAGE 93.4 % E; 0.3 % F; 5.6 % Both; 0.7 % Neither.		
EDUCATION 4 % to Gr. 5; 21 % Gr. 5-8; 26 % Gr. 9-10; 32 %Gr. 11-13 17 %Gr.13+		
INCOME Avg. Ind. \$ 4,142 ; Avg. Family \$ 9,969		LABOUR FORCE PARTICIPATION RATE Male: 82 % Female: 32 %
INDUSTRY:		
EMPLOYEES:		
COMMUNITY SERVICES:		
SPECIAL REQUIREMENTS:		

EVALUATION

COMMUNITY:
 BLUBBER BAY
 LOCATION: Lat. 49° 48' N; Long. 124° 38' W
 REGIONAL DIST.: Powell River RD. A

TELEPHONE: Yes No incl. in Vananda
 Auto. exch.: yes no exch.
 Type: Capacity:
 Toll Centre: Vananda

RADIO-TELEPHONE COVERAGE: yes no
 UHF: PSRT Loc. Merville
 Rate Centre: Merville
 HF :

RADIO: Yes No

Service	Call Sign	Signal source	Program source	via	qual.
CBC-A	CFWB	Campbell River			
CBC-A	CHQB	Powell River			
Pr-E	CFCP	Courtney			
Pr-E	CHUB	Nanaimo			
Pr-E	CHPQ	Parksville			
Pr-E	CKDA	Victoria			
CBC-E	CBU	Vancouver			
Pr-E	CHQM	"			
Pr-E	CKWX	"			

TELEVISION: yes no

Service	call sign	ch.	signal source	program source	via	qual.
	CBUT-1	9	Courtenay			

CATV: yes no

Company: License:
 Rates: inst. mo. Subscribers:

OTHER FACILITIES:

PROPOSED FACILITIES:

COMMUNITY: BLUBBER BAY	
LOCATION: Lat. 49 ° 48 'N; Long 124 ° 38 'W	REGIONAL DISTRICT: Powell River A
	E.D.: 904 EA: 103 part
POPULATION (YR): 71 (71)	HOUSEHOLDS 18 E TELEVISIONS 86%
	RATIO MALE/FEMALE: 1.176 MIGRANCY: 31.7 %
LANGUAGE: 97 % E; 2.2 % F; 0 % Native. 0.8	ETHNICITY 0.2 % Native
OFFICIAL LANGUAGE 92.3 % E; 0 % F; 7.6 % Both, 0.1 % Neither.	
EDUCATION 3 % to Gr. 5; 22 % Gr. 5-8; 28 % Gr. 9-10; 35 % Gr. 11-13 13 % Gr. 13+	
INCOME Avg. Ind. \$ 3,948 ; Avg. Family \$ 8,943	LABOUR FORCE PARTICIPATION RATE Male: 78 % Female: 26 %
INDUSTRY:	EMPLOYEES:
COMMUNITY SERVICES:	
SPECIAL REQUIREMENTS:	

EVALUATION

COMMUNITY:
 GILLES BAY
 LOCATION: Lat 49 °41' N; Long 124 ° 28' W
 REGIONAL DIST.: Powell River A

TELEPHONE: Yes No incl. in Vananda
 Auto. exch.: yes no exch.
 Type: Capacity:
 Toll Centre: Vananda

RADIO-TELEPHONE COVERAGE: yes no
 UHF: PSRT Loc. Merville
 Rate Centre: Merville
 HF :

RADIO: Yes No

Service	Call Sign	Signal source	Program source	via	qual.
CBC-A	CFWB	Campbell River			
CBC-A	CHQB	Powell River			
Pr-E	CFCP	Courtney			
Pr-E	CHPQ	Parksville			
Pr-E	CHUB	Nanaimo			
Pr-E	CKDA	Victoria			
CBC-E	CBU	Vancouver			
Pr-E	CKWX	"			
Pr-E	CHQM	"			

TELEVISION: yes no

Service	call sign	ch.	signal source	program source	via	qual.
<u>OFF AIR</u>						
	CBUT-1	9	Courtenay			
<u>CABLE</u>						
	KOMO-TV	4				
	CHEK-TV	6				
	CHAN-TV-4	7				
	CBUT-1	9				
	KVOS-TV	12				

CATV: yes no
 Company: Arnold M Walker License:
 Rates: inst. \$15 mo. \$3 Subscribers: 152

OTHER FACILITIES:

PROPOSED FACILITIES:

COMMUNITY:

GILLES BAY

LOCATION:

Lat. 49 ° 41 'N; Long 124 ° 28 'W

REGIONAL DISTRICT:

Powell River A

E.D.:

904

EA:

101 part

POPULATION (YR):

543 (71)

HOUSEHOLDS

140 E

TELEVISIONS

86%

RATIO MALE/FEMALE:

1.176

MIGRANCY:

31.7 %

LANGUAGE:

97 % E; 2.2 % F; 0 % Native. 0.8%

ETHNICITY

0.2 % Native

OFFICIAL LANGUAGE

92.3 % E; 0 % F; 7.6 % Both; 0.1 % Neither.

EDUCATION

3 % to Gr. 5; 22 % Gr. 5-8; 28 % Gr. 9-10; 35 %Gr. 11-13 13 %Gr.13+

INCOME

Avg. Ind. \$ 3,948 ; Avg. Family \$ 8,943

LABOUR FORCE PARTICIPATION RATE

Male: 78 % Female: 26 %

INDUSTRY:

EMPLOYEES:

COMMUNITY SERVICES:

SPECIAL REQUIREMENTS:

EVALUATION

COMMUNITY:
 LANG BAY
 LOCATION: Lat. 49° 46' N; Long 124° 20' W
 REGIONAL DIST.: Powell River A

TELEPHONE: Yes No
 Auto. exch.: yes no
 Type: Capacity:
 Toll Centre:

RADIO-TELEPHONE COVERAGE: yes no
 UHF: PSRT Loc. Merville
 Rate Centre:
 HF :

RADIO: Yes No

Service	Call Sign	Signal source	Program source	via	qual.
CBC-A	CHQB	Powell River			
Pr-E	CFCP	Courtney			
Pr-E	CHUB	Nanaimo			
Pr-E	CKDA	Victoria			
CBC-E	CBU	Vancouver			
Pr-E	CKLG	"			
Pr-E	CKWX	"			
Pr-E	CHQM	"			

TELEVISION: yes no

Service	call sign	ch.	signal source	program source	via	qual.
	CBUT-1	9	Courtenay			

CATV: yes no
 Company: License:
 Rates: inst. mo. Subscribers:

OTHER FACILITIES:

PROPOSED FACILITIES:

COMMUNITY:

IANG BAY

LOCATION:

Lat. 49° 46' N; Long 124° 20' W

REGIONAL DISTRICT:

Powell River A

E.D.:

904

EA:

104 part

POPULATION (YR):

285 (71)

HOUSEHOLDS

75E

TELEVISIONS

86%

RATIO MALE/FEMALE:

1.176

MIGRANCY:

31.7

%

LANGUAGE:

97 % E; 2.2 % F; 0 % Native. 0.8%

ETHNICITY

0.2 % Native

OFFICIAL LANGUAGE

92.3 % E; 0 % F; 7.6 % Both; 0.1 % Neither.

EDUCATION

3 % to Gr. 5; 22 % Gr. 5-8; 28 % Gr. 9-10; 35 % Gr. 11-13 13 % Gr. 13+

INCOME

Avg. Ind. \$ 3,948 ; Avg. Family \$ 8,943

LABOUR FORCE PARTICIPATION RATE

Male: 78 % Female: 26 %

INDUSTRY:**EMPLOYEES:****COMMUNITY SERVICES:****SPECIAL REQUIREMENTS:**

EVALUATION

COMMUNITY: LASQUETI ISLAND
 LOCATION: Lat. 49° 29' N; Long. 124° 20' W
 REGIONAL DIST.: Powell River A

TELEPHONE: Yes No D
 Auto. exch.: yes no
 Type: Capacity: 24
 Toll Centre: Lasqueti Island

RADIO-TELEPHONE COVERAGE: yes no
 UHF: PSRT Loc. Parksville
 Rate Centre: Parksville
 HF :

RADIO: Yes No

Service	Call Sign	Signal source	Program source	via	qual.
CBC-A	CFWB	Campbell River			
Pr-E	CFCP	Courtney			
Pr-E	CHPQ	Parksville			
Pr-E	CHUB	Nanaimo			
Pr-E	CKDA	Victoria			
Pr-E	CKLG	Vancouver			
Pr-E	CKWX	"			
Pr-E	CHQM	"			
CBC-E	CBU	"			

TELEVISION: yes no

Service	call sign	ch.	signal source	program source	via	qual.
	CBUT-1	9	Courtenay			

CATV: yes no
 Company: License:
 Rates: inst. mo. Subscribers:

OTHER FACILITIES:

PROPOSED FACILITIES:

COMMUNITY:

LASQUETI ISLAND

LOCATION:

Lat. 49 ° 29 'N; Long 124 ° 20 'W

REGIONAL DISTRICT:

Powell River A

E.D.:

905

EA:

151 all

POPULATION (YR):

96 (71)

HOUSEHOLDS

25 E

TELEVISIONS

86%

RATIO MALE/FEMALE:

1.176

MIGRANCY:

31.7

%

LANGUAGE:

97 % E; 2.2 % F; 0 % Native. 0.8%

ETHNICITY

0.2 % Native

OFFICIAL LANGUAGE

92.3 % E; 0 % F; 7.6 % Both; 0.1 % Neither.

EDUCATION

3 % to Gr. 5; 22 % Gr. 5-8; 28 % Gr. 9-10; 35 % Gr. 11-13 13 % Gr. 13+

INCOME

Avg. Ind. \$ 3,948 ; Avg. Family \$ 8,943

LABOUR FORCE PARTICIPATION RATE

Male: 78% Female: 26%

INDUSTRY:**EMPLOYEES:****COMMUNITY SERVICES:****SPECIAL REQUIREMENTS:**

EVALUATION

COMMUNITY:
LUND
LOCATION: Lat 49 °59' N; Long. 124 ° 45' W
REGIONAL DIST.: Powell River A

TELEPHONE: Yes No
Auto. exch.: yes no
Type: Capacity:
Toll Centre:

RADIO-TELEPHONE COVERAGE: yes no
UHF: PSRT Loc. Campbell River
Rate Centre: Campbell River
HF :

RADIO: Yes No

Service	Call Sign	Signal source	Program source	via	qual.
CBC-A	CHQB	Powell River			
Pr-E	CFCP	Courtney			
CBC-E	CBU	Vancouver			
Pr-E	CKLG	"			
Pr-E	CKWX	"			
Pr-E	CHQM	"			

TELEVISION: yes no

Service	call sign	ch.	signal source	program source	via	qual.
	CBUT-1	9	Courtenay			

CATV: yes no
Company: License:
Rates: inst. mo. Subscribers:

OTHER FACILITIES:

PROPOSED FACILITIES:

COMMUNITY:

LUND

LOCATION:

Lat. 49 ° 59 'N; Long 124 ° 45 'W

REGIONAL DISTRICT:

Powell River

A

E.D.:

904

EA:

108 part

POPULATION (YR):

165 (71)

HOUSEHOLDS

45 E

TELEVISIONS

86%

RATIO MALE/FEMALE:

1.176

MIGRANCY:

31.7

%

LANGUAGE:

97 % E; 2.2 % F; 0 % Native. 0.8 %

ETHNICITY

0.2 % Native

OFFICIAL LANGUAGE

92.3 % E; 0 % F; 7.6 % Both; 0.1 % Neither.

EDUCATION

3 % to Gr. 5; 22 % Gr. 5-8; 28 % Gr. 9-10; 35 % Gr. 11-13 13 % Gr. 13+

INCOME

Avg. Ind. \$ 3,948 ; Avg. Family \$ 8,943

LABOUR FORCE PARTICIPATION RATE

Male: 78 % Female: 26 %

INDUSTRY:**EMPLOYEES:****COMMUNITY SERVICES:****SPECIAL REQUIREMENTS:**

EVALUATION

COMMUNITY:
 SALTERY BAY
 LOCATION: Lat. 49 °47' N; Long 124 °11' W
 REGIONAL DIST.: Powell River A

TELEPHONE: Yes No
 Auto. exch.: yes no
 Type: Capacity:
 Toll Centre:

RADIO-TELEPHONE COVERAGE: yes no
 UHF: PSRT Loc. Merville
 Rate Centre: Merville
 HF :

RADIO: Yes No

Service	Call Sign	Signal source	Program source	via	qual.
Pr-E	CFCP	Courtney			
Pr-E	CKDA	Victoria			
CBC-E	CBU	Vancouver			
Pr-E	CKLG	"			
Pr-E	OKWX	"			
Pr-E	CHQM	"			

TELEVISION: yes no

Service	call sign	ch.	signal source	program source	via	qual.
	CBUT-1	9	Courtenay			

CATV: yes no

Company: License:
 Rates: inst. mo. Subscribers:

OTHER FACILITIES:

PROPOSED FACILITIES:

COMMUNITY: SALTERY BAY	
LOCATION: Lat. 49 ° 47 'N; Long 124 ° 11'W	REGIONAL DISTRICT: Powell River A
	E.D.: 904 EA: 104 part
POPULATION (YR): 67 (71)	HOUSEHOLDS 18 E
	TELEVISIONS 86%
	RATIO MALE/FEMALE: 1.176
	MIGRANCY: 31.7 %
LANGUAGE: 97 % E; 2.2 % F; 0 % Native. 0.8%	ETHNICITY 0.2 % Native
OFFICIAL LANGUAGE 92.3 % E; 0 % F; 7.6 % Both; 0.1 % Neither.	
EDUCATION 3 % to Gr. 5; 22 % Gr. 5-8; 28 % Gr. 9-10; 35 % Gr. 11-13 13 % Gr. 13+	
INCOME Avg. Ind. \$3,948 ; Avg. Family \$ 8,943	LABOUR FORCE PARTICIPATION RATE Male: 78 % Female: 26 %
INDUSTRY:	EMPLOYEES:
COMMUNITY SERVICES:	
SPECIAL REQUIREMENTS:	

EVALUATION

COMMUNITY: STILLWATER
LOCATION: Lat. 49 46 . N; Long. 124 18 . W
REGIONAL DIST.: Powell River A

TELEPHONE: Yes No
 Auto. exch.: yes no
 Type: Capacity:
 Toll Centre:

RADIO-TELEPHONE COVERAGE: yes no
 UHF: PSRT Loc. Merville
 Rate Centre: Merville
 HF :

RADIO: Yes No

Service	Call Sign	Signal source	Program source	via	qual.
Pr-E	CHUB	Nanaimo			
CBC-A	CHQB	Powell River			
Pr-E	CFCP	Courtney			
Pr-E	CKDA	Victoria			
CBC-E	CBU	Vancouver			
Pr-E	CKWX	"			
Pr-E	CHQM	"			
Pr-E	CKLG	"			

TELEVISION: yes no

Service	call sign	ch.	signal source	program source	via	qual.
	CBUT-1	9	Courtenay			

CATV: yes no

Company: License:
 Rates: inst. mo. Subscribers:

OTHER FACILITIES:

PROPOSED FACILITIES:

COMMUNITY:

STILLWATER

LOCATION:

Lat. 49 ° 46 'N; Long 124 ° 18 'W

REGIONAL DISTRICT:

Powell River A

E.D.:

904

EA:

104 part

POPULATION (YR):

150 (71)

HOUSEHOLDS

40 E

TELEVISIONS

86%

RATIO MALE/FEMALE:

1.176

MIGRANCY:

31.7

%

LANGUAGE:

97 % E; 2.2 % F; 0 % Native. 0.8%

ETHNICITY

0.2 % Native

OFFICIAL LANGUAGE

92.3 % E; 0 % F; 7.6 % Both; 0.1 % Neither.

EDUCATION

3 % to Gr. 5; 22 % Gr. 5-8; 28 % Gr. 9-10; 35 % Gr. 11-13 13 % Gr. 13+

INCOME

Avg. Ind. \$ 3,948 ; Avg. Family \$ 8,943

LABOUR FORCE PARTICIPATION RATE

Male: 78 % Female: 26 %

INDUSTRY:**EMPLOYEES:****COMMUNITY SERVICES:****SPECIAL REQUIREMENTS:**

EVALUATION

COMMUNITY:
TABA INLET
LOCATION: Lat. 50 °30' N; Long 124 °20' W
REGIONAL DIST.: Powell River A

TELEPHONE: Yes No
Auto. exch.: yes no
Type: Capacity:
Toll Centre:

RADIO-TELEPHONE COVERAGE: yes no
UHF: PSRT Loc.
Rate Centre:
HF :

RADIO: Yes No
Service | Call Sign | Signal source | Program source | via | qual.

Service	Call Sign	Signal source	Program source	via	qual.

TELEVISION: yes no
Service | call sign | ch. | signal source | program source | via | qual.

Service	call sign	ch.	signal source	program source	via	qual.

CATV: yes no
Company: License:
Rates: inst. mo. Subscribers:

OTHER FACILITIES:

PROPOSED FACILITIES:

COMMUNITY:

TABA INLET

LOCATION:

Lat. 50 ° 30 'N; Long 124 ° 20 'W

REGIONAL DISTRICT:

Powell River A

E.D.:

904

EA:

109 part

POPULATION (YR):

48 (71)

HOUSEHOLDS

15E

TELEVISIONS

86%

RATIO MALE/FEMALE:

1.176

MIGRANCY:

31.7 %

LANGUAGE:

97 % E; 2.2 % F; 0 % Native. 0.8%

ETHNICITY

0.2 % Native

OFFICIAL LANGUAGE

92.3 % E; 0 % F; 7.6 % Both; 0.1% Neither.

EDUCATION

3 % to Gr. 5; 22 % Gr. 5-8; 28 % Gr. 9-10; 35 %Gr. 11-13 13 %Gr.13+

INCOME

Avg. Ind. \$ 3,948 ; Avg. Family \$ 8,943

LABOUR FORCE PARTICIPATION RATE

Male: 78 % Female: 26 %

INDUSTRY:**EMPLOYEES:****COMMUNITY SERVICES:****SPECIAL REQUIREMENTS:**

EVALUATION

COMMUNITY: VANANDA
LOCATION: Lat. 49 °46' N; Long 124 °33' W
REGIONAL DIST.: Powell River A

TELEPHONE: Yes No D, CDO
 Auto. exch.: yes no
 Type: Capacity: 658
 Toll Centre: Vananda

RADIO-TELEPHONE COVERAGE: yes no
 UHF: PSRT Loc. Merville
 Rate Centre: Merville
 HF :

RADIO: Yes No

Service	Call Sign	Signal source	Program source	via	qual.
CBC-A	CFWB	Campbell River			
CBC-A	CHQB	Powell River			
CBC-E	CBU	Vancouver			
Pr-E	CKLG	"			
Pr-E	CHQM	"			
Pr-E	CFUN	"			
Pr-E	CKWX	"			
Pr-E	CJOR	"			
Pr-E	CFCP	Courtenay			

TELEVISION: yes no

Service	call sign	ch.	signal source	program source	via	qual.
	CBUT-1	9	Courtenay			
	<u>CABLE</u>	2				
		4				
		5				
		6				
		7				
		9				

CATV: yes no
 Company: Texada Community Television Assoc. License:
 Rates: inst. \$120 mo. \$5 Subscribers:

OTHER FACILITIES:
 Pr-E CHUB Nanaimo
 Pr-E CKJA Victoria

PROPOSED FACILITIES:

COMMUNITY:

VANANDA

LOCATION:

Lat. 49° 46' N; Long 124° 33' W

REGIONAL DISTRICT:

Powell River A

E.D.:

904

EA:

102 all

POPULATION (YR):

497 (71)

HOUSEHOLDS

130 E

TELEVISIONS

86%

RATIO MALE/FEMALE:

1.176

MIGRANCY:

31.7

%

LANGUAGE:

97 % E; 2.2 % F; 0 % Native. 0.8%

ETHNICITY

0.2 % Native

OFFICIAL LANGUAGE

92.3 % E; 0 % F; 7.6 % Both; 0.1 % Neither.

EDUCATION

3 % to Gr. 5; 22 % Gr. 5-8; 28 % Gr. 9-10; 35 % Gr. 11-13 13 % Gr. 13+

INCOME

Avg. Ind. \$ 3,948 ; Avg. Family \$ 8,943

LABOUR FORCE PARTICIPATION RATE

Male: 78 % Female: 26 %

INDUSTRY:**EMPLOYEES:****COMMUNITY SERVICES:****SPECIAL REQUIREMENTS:**

SQUAMISH-LILLOOET REGIONAL DISTRICT

=====

SUBDIVISION J

BRACKENDALE
SQUAMISH DIST. MUN.
WOODFIBRE

SUBDIVISION A

BRALORNE
BRIDGERIVER RESERVE
FOUNTAIN INCLUDING RESERVES
GOLD BRIDGE
LILLOOET INCLUDING RESERVES
PAVILLION RESERVE
SETON PORTAGE INCLUDING RESERVE
SHALALTH
SLOCH #1 RESERVE
TEXAS CREEK

SUBDIVISION B

ALTA LAKE
BRITANNIA BEACH
CHEAKAMUS RESERVE
D'ARCY INCLUDING RESERVE
GARIBALDI
PEMBERTON
PEMBERTON RESERVE



SQUAMISH - LILLOOET REGIONAL DISTRICT



EVALUATION

COMMUNITY:
 BRACKENDALE
 LOCATION: Lat. 49° 46' N; Long. 123° 09' W
 REGIONAL DIST.: Squamish Lillooet

TELEPHONE: Yes No
 Auto. exch.: yes no
 Type: Capacity:
 Toll Centre: Brackendale

RADIO-TELEPHONE COVERAGE: yes no
 UHF: PSRT Loc.
 Rate Centre: Cloudburst Mtn.
 Squamish
 HF :

RADIO: Yes No

Service	Call Sign	Signal source	Program source	via	qual.
CBC-E	CBRU	SQUAMISH	VANCOUVER	LPRT	

TELEVISION: yes no

Service	call sign	ch.	signal source	program source	via	qual.
	<u>OFF AIR</u>					
CTV	CHAN-TV-5	3	Brackendale	Vancouver (CHAN-TV)	3 HOP LPRT	5.0
CTV	CHAN-TV-3	7	Squamish (Watts Point)	Vancouver	2 HOP LPRT	
CBC-E	CBUT-5	11	Squamish	Vancouver	2 HOP LPRT	
CBS-A	KVOS-TV	12	Bellingham	Bellingham	Off Air	5.0

CATV: yes no
 Company: License:
 Rates: inst. mo. Subscribers:

OTHER FACILITIES:

PROPOSED FACILITIES:

COMMUNITY:		
FRACKENDALE		
LOCATION:	REGIONAL DISTRICT:	
Lat. 49 ° 46 'N; Long 123 ° 09 'W	Squamish Lillooet	
	E.D.:	EA:
	904	156, 157, 164
POPULATION (YR):	HOUSEHOLDS	TELEVISIONS
928 (71)	249	94.1%
	RATIO MALE/FEMALE:	MIGRANCY:
	1.198	45 %
LANGUAGE:	ETHNICITY	
93.5 % E; 0.5% F; 0 % Native. 6.0%	1.2 % Native	
OFFICIAL LANGUAGE		
93.6 % E; 0.1 % F; 4.8 % Both; 1.5 % Neither.		
EDUCATION		
3 % to Gr. 5; 19 % Gr. 5-8; 30 % Gr. 9-10; 32 %Gr. 11-13 17%Gr.13+		
INCOME	LABOUR FORCE PARTICIPATION RATE	
Avg. Ind. \$ 4,185 ; Avg. Family \$ 9,926	Male:88 % Female:34 %	
INDUSTRY:	EMPLOYEES:	
Manufacturing TRANSP, COMMUN. & Util Forestry		
COMMUNITY SERVICES:		
SPECIAL REQUIREMENTS:		

EVALUATION

TELEPHONE: Yes No D, ADO
 Auto. exch.: yes no
 Type: Capacity: 3,139
 Toll Centre: Squamish

COMMUNITY:
 SQUAMISH
 LOCATION: Lat. 49° 42' N; Long. 123° 09' W
 REGIONAL DIST.: Squamish Lillooet

RADIO-TELEPHONE COVERAGE: yes no
 UHF: PSRT Loc. Cloudburst. Mtn.
 Rate Centre: Squamish
 HF :

RADIO: Yes No

Service	Call Sign	Signal source	Program source	via	qual.
CBC-E	CBRU	Squamish	Vancouver	LPRT	

TELEVISION: yes no

Service	call sign	ch.	signal source	program source	via	qual.
<u>OFF AIR</u>						
CTV	CHAN-TV-5	7	Squamish (Watts Point)	Vancouver	2 HOP LPRT	
CBC-E	CBUT-5	11	Squamish	Vancouver	2 HOP LPRT	
<u>CABLE</u>						
CBC-E	CBUT-5	2	Squamish	Vancouver	2 HOP LPRT	3.0
CTV	CHAN-TV-3	3	Squamish	Vancouver	2 HOP LPRT	3.0
ABC	KOMO-TV	4	Seattle	Seattle	Off Air	4.0
NBC	KING-TV	5	Seattle	Seattle	Off Air	3.5
CBS-A	KVOS-TV	6	Bellingham	Bellingham	Off Air f	2.0

CATV: yes no
 Company: Reliance Distributors Of BC Ltd License:
 Rates: inst. \$50 mo. \$5 Subscribers: 1,589

OTHER FACILITIES:

PROPOSED FACILITIES:

COMMUNITY: SQUAMISH	
LOCATION: Lat. 49 ° 42 'N; Long 123 ° 09 'W	REGIONAL DISTRICT: Squamish Lillooet
	E.D.: 904 EA: 151,153-155,158-163 172
POPULATION (YR): 4,934 (71)	HOUSEHOLDS 1,380
	TELEVISIONS 94.1%
	RATIO MALE/FEMALE: 1.198
	MIGRANCY: 45 %
LANGUAGE: 93.5 % E; 0.5 % F; 0 % Native. 6.0%	ETHNICITY 1.2 % Native
OFFICIAL LANGUAGE 93.6 % E; 0.1 % F; 4.8 % Both; 1.5 % Neither.	
EDUCATION 3 % to Gr. 5; 19 % Gr. 5-8; 30 % Gr. 9-10; 32 % Gr. 11-13 ¹⁷ % Gr. 13+	
INCOME Avg. Ind. \$ 4,185 ; Avg. Family \$ 9,926	LABOUR FORCE PARTICIPATION RATE Male: 85 % Female: 34%
INDUSTRY: Manuf. Transp. Commun. & Util Forestry	EMPLOYEES:
COMMUNITY SERVICES:	
SPECIAL REQUIREMENTS:	

EVALUATION

COMMUNITY:

WOODFIBRE

LOCATION: Lat.49 °40' N; Long.123°15 ' W

REGIONAL DIST.: Squamish Lilloeet A

TELEPHONE: Yes No

RADIO-TELEPHONE COVERAGE: yes no

Auto. exch.: yes no D, CDO

UHF: PSRT Loc. Cloudburst Mtn.

Type: Capacity: 138

Rate Centre: Squamish

Toll Centre: Woodfibre

HF :

RADIO: Yes No

Service	Call Sign	Signal source	Program source	via	qual.
CBC-E	CBRU	Squamish	Vancouver	LPRT	

TELEVISION: yes no

Service	call sign	ch.	signal source	program source	via	qual.
CTV	CHAN-TV	7	Squamish (Watts Point)	Vancouver	2 HOP LPRT	
CBC-E	CBUT-5	11	Squamish	Vancouver	2 HOP LPRT	

CATV: yes no

Company:

License:

Rates: inst.

mo.

Subscribers:

OTHER FACILITIES:

PROPOSED FACILITIES:

COMMUNITY:	
WOODFIBRE	
LOCATION:	REGIONAL DISTRICT:
Lat. 49 ° 40 'N; Long 123 ° 15 'W	Squamish Lillooet
	E.D.:
	904
	EA:
	152 a11
POPULATION (YR):	HOUSEHOLDS
408 (71)	114
	TELEVISIONS
	94.1%
	RATIO MALE/FEMALE:
	1.198
	MIGRANCY:
	45 %
LANGUAGE:	ETHNICITY
93.5 % E; 0.5 % F; 0 % Native. 6.0%	1.2 % Native
OFFICIAL LANGUAGE	
93.6 % E; 0.1 % F; 4.8 % Both; 1.5 % Neither.	
EDUCATION	
3 % to Gr. 5; 19 % Gr. 5-8; 30 % Gr. 9-10; 32 % Gr. 11-13 17 % Gr. 13+	
INCOME	LABOUR FORCE PARTICIPATION RATE
Avg. Ind. \$ 4,185; Avg. Family \$ 9,926	Male 88 % Female: 34 %
INDUSTRY:	EMPLOYEES:
Manufacturing	
COMMUNITY SERVICES:	
SPECIAL REQUIREMENTS:	

EVALUATION

COMMUNITY:
BRALORNE
LOCATION: Lat 50 °47 ' N; Long. 122 °49 ' W
REGIONAL DIST.: Squamish-Lillooet A

TELEPHONE: Yes No
Auto. exch.: yes no
Type: Capacity:
Toll Centre:

RADIO-TELEPHONE COVERAGE: yes no
UHF: PSRT Loc.
Rate Centre:
HF :

RADIO: Yes No

Service	Call Sign	Signal source	Program source	via	qual.
CBC-E	CBRZ	BRALORNE	Vancouver	LPRT	

TELEVISION: yes no

Service	call sign	ch.	signal source	program source	via	qual.
CBC-AFF	CFJC-TV-15	3	Bralorne	Kamloops (CFJC-TV)	3 HOP LPRT	5.0

CATV: yes no
Company: License:
Rates: inst. mo. Subscribers:

OTHER FACILITIES:

PROPOSED FACILITIES:

COMMUNITY: BRALORNE	
LOCATION: Lat. 50 ° 47 'N; Long 122 ° 49 'W	REGIONAL DISTRICT: Squamish Lillooet A
	E.D.: 904 EA: 210 all
POPULATION (YR): 374 (71)	HOUSEHOLDS 113 TELEVISIONS 64.8%
	RATIO MALE/FEMALE: 1.288 MIGRANCY: 36.2 %
LANGUAGE: 99.4 % E; 0.3 % F; 0.3 % Native. 0	ETHNICITY % Native
OFFICIAL LANGUAGE 94.9 % E; 0 % F; 5.1 % Both; 0 % Neither.	
EDUCATION 4% to Gr. 5; 27 % Gr. 5-8; 27 % Gr. 9-10; 26 %Gr. 11-13 16 %Gr.13+	
INCOME Avg. Ind. \$ 3,647 ; Avg. Family \$ 8,578	LABOUR FORCE PARTICIPATION RATE Male: 78% Female: 39%
INDUSTRY:	EMPLOYEES:
COMMUNITY SERVICES:	
SPECIAL REQUIREMENTS:	

EVALUATION

COMMUNITY:
BRIDGE RIVER RESERVE
LOCATION: Lat. 50° 47' N; Long. 121° 52' W
REGIONAL DIST.: Squamish-Lillooet A

TELEPHONE: Yes No
Auto. exch.: yes no
Type: Capacity:
Toll Centre:

RADIO-TELEPHONE COVERAGE: yes no
UHF: PSRT Loc. Mission Mtn.
Rate Centre: Lillooet
HF :

RADIO: Yes No

Service	Call Sign	Signal source	Program source	via	qual.

TELEVISION: yes no

Service	call sign	ch.	signal source	program source	via	qual.

CATV: yes no
Company: License:
Rates: inst. mo. Subscribers:

OTHER FACILITIES:

PROPOSED FACILITIES:

COMMUNITY:

BRIDGE RIVER RESERVE

LOCATION:

Lat. 50 ° 47 'N; Long 121 ° 52 'W

REGIONAL DISTRICT:

Squamish Lillooet A

E.D.:

904

EA:

218 all

POPULATION (YR):

61 (71)

HOUSEHOLDS

12

TELEVISIONS

32%

RATIO MALE/FEMALE:

1.101

MIGRANCY:

8.3 %

LANGUAGE:

92.2 % E; 0 % F; 7.8 % Native. 0

ETHNICITY

91.6 % Native

OFFICIAL LANGUAGE

98.1 % E; 0 % F; 1.3 % Both; 0.6 % Neither.

EDUCATION

22 % to Gr. 5; 36 % Gr. 5-8; 22 % Gr. 9-10; 16 % Gr. 11-13 5 % Gr. 13+

INCOMEAvg. Ind. \$¹.875 ; Avg. Family \$ 5,368**LABOUR FORCE PARTICIPATION RATE**

Male: 53 % Female: 19 %

INDUSTRY:**EMPLOYEES:****COMMUNITY SERVICES:****SPECIAL REQUIREMENTS:**

EVALUATION

COMMUNITY:
 FOUNTAIN INCL. RESERVE
 LOCATION: Lat. 50° 44' N; Long 121° 52' W
 REGIONAL DIST.: Squamish - Lillooet A

TELEPHONE: Yes No
 Auto. exch.: yes no
 Type: Capacity:
 Toll Centre:

RADIO-TELEPHONE COVERAGE: yes no
 UHF: PSRT Loc. Mission Mtn.
 Rate Centre: Lillooet
 HF :

RADIO: Yes No

Service	Call Sign	Signal source	Program source	via	qual.

TELEVISION: yes no

Service	call sign	ch.	signal source	program source	via	qual.
CTV	CFDF-TV-1	5	Fountain	Kamloops CHKM-TV	1 HOP LPRT	

CATV: yes no
 Company: License:
 Rates: inst. mo. Subscribers:

OTHER FACILITIES:

PROPOSED FACILITIES:

COMMUNITY:

FOUNTAIN INCL. RESERVES

LOCATION:

Lat. 50 ° 44 'N; Long 121° 52 'W

REGIONAL DISTRICT:

Squamish - Lillooet A

E.D.:

904

EA:

213 & 217

POPULATION (YR):

265 (71)

HOUSEHOLDS

45

TELEVISIONS

32%

RATIO MALE/FEMALE:

1.101

MIGRANCY:

8.3

%

LANGUAGE:

92.2 % E; 0 % F; 7.8 % Native. 0

ETHNICITY

91.6 % Native

OFFICIAL LANGUAGE

98.1 % E; 0 % F; 1.3 % Both; 0.6 % Neither.

EDUCATION

22 % to Gr. 5; 36 % Gr. 5-8; 22 % Gr. 9-10; 16 % Gr. 11-13 5 % Gr. 13+

INCOME

Avg. Ind. \$ 1,875 ; Avg. Family \$ 5,368

LABOUR FORCE PARTICIPATION RATE

Male: 53 % Female: 19 %

INDUSTRY:**EMPLOYEES:****COMMUNITY SERVICES:****SPECIAL REQUIREMENTS:**

EVALUATION

COMMUNITY:
 GOLD BRIDGE
 LOCATION: Lat. 50° 51' N; Long. 122° 50' W
 REGIONAL DIST.: Squamish- LILLOOET A

TELEPHONE: Yes No CB
 Auto. exch.: yes no
 Type: Capacity: 74
 Toll Centre: Gold Bridge

RADIO-TELEPHONE COVERAGE: yes no
 UHF: PSRT Loc.
 Rate Centre:
 HF :

RADIO: Yes No

Service	Call Sign	Signal source	Program source	via	qual.

TELEVISION: yes no

Service	call sign	ch.	signal source	program source	via	qual.
CBC-AFF	CFJC-TV-15	3	Bralorne	Kamloops (CFJC-TV)	3 HOP LPRT	

CATV: yes no
 Company: License:
 Rates: inst. mo. Subscribers:

OTHER FACILITIES:

PROPOSED FACILITIES:

COMMUNITY:

GOLD BRIDGE

LOCATION:

Lat. 50 ° 51 'N; Long 122 ° 50 'W

REGIONAL DISTRICT:

Squamish Lillooet A

E.D.:

904

EA:

209 all

POPULATION (YR):

140 (71)

HOUSEHOLDS

48

TELEVISIONS

64.8%

RATIO MALE/FEMALE:

1.288

MIGRANCY:

36.2

%

LANGUAGE:

99.4 % E; 0.3 % F; 0.3 % Native. 0

ETHNICITY

3.8 % Native

OFFICIAL LANGUAGE

94.9 % E; 0 % F; 5.1 % Both; 0 % Neither.

EDUCATION

4 % to Gr. 5; 27 % Gr. 5-8; 27 % Gr. 9-10; 26 % Gr. 11-13 16 % Gr.13+

INCOME

Avg. Ind. \$ 3,647 ; Avg. Family \$ 8,578

LABOUR FORCE PARTICIPATION RATE

Male: 78 % Female: 39 %

INDUSTRY:**EMPLOYEES:****COMMUNITY SERVICES:****SPECIAL REQUIREMENTS:**

EVALUATION

COMMUNITY:
 LILLOOET
 LOCATION: Lat. 50°42' N; Long 121° 56' W
 REGIONAL DIST.: Squamish Lillooet A

TELEPHONE: Yes No D, ADO
 Auto. exch.: yes no
 Type: Capacity: 1,058
 Toll Centre: Lillooet

RADIO-TELEPHONE COVERAGE: yes no
 UHF: PSRT Loc. Mission Mtn.
 Rate Centre: Lillooet
 HF :

RADIO: Yes No

Service	Call Sign	Signal source	Program source	via	qual.
CBC-E	CBUL	Lillooet	Vancouver CBU	LPRT	

TELEVISION: yes no

Service	call sign	ch.	signal source	program source	via	qual.
CBC-A	CFMZ TV	1	Lillooet	Kamloops CFJC-TV	2 HOP LPRT	4.0
CTV	CFDF-TV-2	13	Lillooet	Kamloops CHKM-TV	2 HOP LPRT	4.0
CTV	CFDF-TV-1	5	Fountain	Kamloops CHKM-TV	1 HOP LPRT	
CTV	CILY-TV-1	8	Lytton	Kamloops CHKM-TV	1 HOP LPRT	

CATV: yes no
 Company: License:
 Rates: inst. mo. Subscribers:

OTHER FACILITIES:

PROPOSED FACILITIES:

COMMUNITY: LILLOOET	
LOCATION: Lat. 50 ° 42 'N; Long 121 ° 56 'W	REGIONAL DISTRICT: Squamish Lillooet
	E.D.: 904 EA: 211 & 212 * 215 & 216
POPULATION (YR): 1598 (71)	HOUSEHOLDS 488
	TELEVISIONS 84.9%
	RATIO MALE/FEMALE: 1.095
	MIGRANCY: 36.1 %
LANGUAGE: 98.4 % E; 0 % F; 0 % Native. 1.6%	ETHNICITY 2.6 % Native
OFFICIAL LANGUAGE 98.1 % E; 0 % F; 1.9 % Both; 0 % Neither.	
EDUCATION 4 % to Gr. 5; 25 % Gr. 5-8; 25 % Gr. 9-10; 28 % Gr. 11-13 18 % Gr. 13+	
INCOME Avg. Ind. \$ 4,128 ; Avg. Family \$ 9,655	LABOUR FORCE PARTICIPATION RATE Male: 77 % Female: 40 %
INDUSTRY:	EMPLOYEES:
Forestry	35
Mining	10
Mauuf.	95
Constr.	35
Transp. Commun. & Util	125
Services	180
COMMUNITY SERVICES:	
SPECIAL REQUIREMENTS:	

EVALUATION

COMMUNITY:
 PAVILLION RESERVE
 LOCATION: Lat. 50° 53' N; Long 121° 80' W
 REGIONAL DIST.: Squamish- Lillooet A

TELEPHONE: Yes No
 Auto. exch.: yes no
 Type: Capacity:
 Toll Centre:

RADIO-TELEPHONE COVERAGE: yes no
 UHF: PSRT Loc. Mission Mtn.
 Rate Centre: Lillooet
 HF :

RADIO: Yes No

Service	Call Sign	Signal source	Program source	via	qual.

TELEVISION: yes no

Service	call sign	ch.	signal source	program source	via	qual.
CTV	CFCF-TV-1	5	Fountain	Kamloops CHKM-TV	1 HOP LPRT	

CATV: yes no
 Company: License:
 Rates: inst. mo. Subscribers:

OTHER FACILITIES:

PROPOSED FACILITIES:

COMMUNITY: PAVILLION RESERVE		
LOCATION: Lat. 50 ° 53 'N; Long 121 ° 50 'W	REGIONAL DISTRICT: Squamish Lillooet A	
	E.D.: 904	EA: 219 all
POPULATION (YR): 86 (71)	HOUSEHOLDS 11	TELEVISIONS 32%
	RATIO MALE/FEMALE: 1.101	MIGRANCY: 8.3 %
LANGUAGE: 92.2 % E; 0 % F; 7.8 % Native. 0		ETHNICITY 91.6 % Native
OFFICIAL LANGUAGE 98.1 % E; 0 % F; 1.3 % Both; 0.6 % Neither.		
EDUCATION 22 % to Gr. 5; 36 % Gr. 5-8; 22. % Gr. 9-10; 16 %Gr. 11-13 5 %Gr.13+		
INCOME Avg. Ind. \$ 1,875 ; Avg. Family \$ 5,368		LABOUR FORCE PARTICIPATION RATE Male: 53 % Female: 19 %
INDUSTRY: EMPLOYEES:		
COMMUNITY SERVICES:		
SPECIAL REQUIREMENTS:		

EVALUATION

COMMUNITY: SETON PORTAGE INCL. RESERVE
 LOCATION: Lat 50 ° 42' N; Long 122 ° 17' W
 REGIONAL DIST.: Squamish - Lillooet A.

TELEPHONE: Yes No incl. in
 Auto. exch.: yes no Shalalth
 Type: Capacity: Exchange
 Toll Centre: Shalalth

RADIO-TELEPHONE COVERAGE: yes no
 UHF: PSRT Loc.
 Rate Centre:
 HF :

RADIO: Yes No

Service	Call Sign	Signal source	Program source	via	qual.
CBC-E	CBKN	Shalalth	Vancouver	LPrt	

TELEVISION: yes no

Service	call sign	ch.	signal source	program source	via	qual.
CBC-A	CFJC-TV-17	3	Shalalth	Kamloops CFJC-TV	3 HOP LPRT	

CATV: yes no
 Company: License:
 Rates: inst. mo. Subscribers:

OTHER FACILITIES:

PROPOSED FACILITIES:

COMMUNITY:

SETON PORTAGE

LOCATION:

Lat. 50 ° 42 'N; Long 122° 17 'W

REGIONAL DISTRICT:

Squamish - Lillooet A

E.D.:

904

EA:

207 & 221 part

POPULATION (YR):

150 (71)

HOUSEHOLDS

39 E

TELEVISIONS

32%

RATIO MALE/FEMALE:

1.101

MIGRANCY:

8.3

%

LANGUAGE:

92.2 % E; 0 % F; 7.8 % Native. 0

ETHNICITY

91.6 % Native

OFFICIAL LANGUAGE

98.1 % E; 0 % F; 1.3 % Both; 0.6 % Neither.

EDUCATION

22 % to Gr. 5; 36 % Gr. 5-8; 22 % Gr. 9-10; 16 % Gr. 11-13 5 % Gr. 13+

INCOME

Avg. Ind. \$ 1,875 ; Avg. Family \$ 5,368

LABOUR FORCE PARTICIPATION RATE

Male: 53 % Female: 19 %

INDUSTRY:**EMPLOYEES:****COMMUNITY SERVICES:****SPECIAL REQUIREMENTS:**

EVALUATION

COMMUNITY:
 SHALALTH
 LOCATION: Lat. 50° 42' N; Long. 122° 10' W
 REGIONAL DIST.: Squamish-Lillooet A

TELEPHONE: Yes No D CDO
 Auto. exch.: yes no
 Type: Capacity:
 Toll Centre: Shalalth

RADIO-TELEPHONE COVERAGE: yes no
 UHF: PSRT Loc. Mission Mtn.
 Rate Centre: Lillooet
 HF:

RADIO: Yes No

Service	Call Sign	Signal source	Program source	via	qual.
CBC-E	CBKN	Shalalth	Vancouver	LPRT	

TELEVISION: yes no

Service	call sign	ch.	signal source	program source	via	qual.
CBC-A	CFJC-TV017	3	Shalalth	Kamloops	3 HOP LPRT	

CATV: yes no
 Company: License:
 Rates: inst. mo. Subscribers:

OTHER FACILITIES:

PROPOSED FACILITIES:

COMMUNITY:

SHALALTH

LOCATION:

Lat. 50 ° 42 'N; Long 122 ° 10 'W

REGIONAL DISTRICT:

Squamish - Lillooet A

E.D.:

904

EA:

207 part

POPULATION (YR):

130 (71)

HOUSEHOLDS

34 E

TELEVISIONS

64.8%

RATIO MALE/FEMALE:

1.288

MIGRANCY:

36.2 %

LANGUAGE:

99.4 % E; 0.3 % F; 0.3 % Native. 0

ETHNICITY

3.8 % Native

OFFICIAL LANGUAGE

94.9 % E; 0 % F; 5.1 % Both; 0 % Neither.

EDUCATION

4 % to Gr. 5; 27 % Gr. 5-8; 27 % Gr. 9-10; 26 %Gr. 11-13 16 %Gr.13+

INCOME

Avg. Ind. \$ 3,647 ; Avg. Family \$ 8,578

LABOUR FORCE PARTICIPATION RATE

Male: 78 % Female: 39 %

INDUSTRY:**EMPLOYEES:****COMMUNITY SERVICES:****SPECIAL REQUIREMENTS:**

EVALUATION

COMMUNITY:
 SLOCH # 1 RESERVE
 LOCATION: Lat 50 ° 43' N; Long 122 ° 14' W
 REGIONAL DIST.: Squamish-Lillooet A

TELEPHONE: Yes No Incl. in Shalalth Exch.
 Auto. exch.: yes no
 Type: Capacity:
 Toll Centre: Shalalth

RADIO-TELEPHONE COVERAGE: yes no
 UHF: PSRT Loc. Rate Centre:
 HF:

RADIO: Yes No

Service	Call Sign	Signal source	Program source	via	qual.

TELEVISION: yes no

Service	call sign	ch.	signal source	program source	via	qual.
CBC=A	CFJC-TV-17	3	Shalalth	Kamloops CFJC-TV	3 HOP LPRT	

CATV: yes no
 Company: License:
 Rates: inst. mo. Subscribers:

OTHER FACILITIES:

PROPOSED FACILITIES:

COMMUNITY:

SLOCH # 1 RESERVE

LOCATION:

Lat. 50 ° 43 'N; Long 122 ° 14 'W

REGIONAL DISTRICT:

Squamish Lillooet A

E.D.:

904

EA:

220

POPULATION (YR):

125 (71)

HOUSEHOLDS

23

TELEVISIONS

32%

RATIO MALE/FEMALE:

1.101

MIGRANCY:

8.3

%

LANGUAGE:

92.2 % E; 0 % F; 7.8 % Native. 0

ETHNICITY

91.6

% Native

OFFICIAL LANGUAGE

98.1 % E; 0 % F; 1.3 % Both; 0.6 % Neither.

EDUCATION

22 % to Gr. 5; 36 % Gr. 5-8; 22 % Gr. 9-10; 16 % Gr. 11-13; 5 % Gr. 13+

INCOME

Avg. Ind. \$ 1,875 ; Avg. Family \$ 5,368

LABOUR FORCE PARTICIPATION RATE

Male: 53 % Female: 19 %

INDUSTRY:**EMPLOYEES:****COMMUNITY SERVICES:****SPECIAL REQUIREMENTS:**

EVALUATION

COMMUNITY:
 TEXAS CREEK
 LOCATION: Lat. 50 °34' N; Long 121 °50' W
 REGIONAL DIST.: Squamish-Lillooet A

TELEPHONE: Yes No
 Auto. exch.: yes no
 Type: Capacity:
 Toll Centre:

RADIO-TELEPHONE COVERAGE: yes no
 UHF: PSRT Loc. Mission Mtn.
 Rate Centre: Lillooet
 HF :

RADIO: Yes No

Service	Call Sign	Signal source	Program source	via	qual.

TELEVISION: yes no

Service	call sign	ch.	signal source	program source	via	qual.
+ CTV	CILY-TV-1	8	Lytton	Kamloops CHKM-TV	LHOP LPRT	

CATV: yes no
 Company: License:
 Rates: Inst. mo. Subscribers:

OTHER FACILITIES:

PROPOSED FACILITIES:

COMMUNITY: <p style="text-align: center;">TEXAS CREEK</p>					
LOCATION: Lat. 50 ° 34 'N; Long 121 ° 50 'W	REGIONAL DISTRICT: Squamish Lillooet A				
	<table border="1" style="width: 100%;"> <tr> <td>E.D.: 904</td> <td>EA: 207</td> </tr> </table>	E.D.: 904	EA: 207		
E.D.: 904	EA: 207				
POPULATION (YR): <p style="text-align: right;">107 (71)</p>	<table border="1" style="width: 100%;"> <tr> <td>HOUSEHOLDS 27 E</td> <td>TELEVISIONS 64.8%</td> </tr> <tr> <td>RATIO MALE/FEMALE: 1.288</td> <td>MIGRANCY: 36.2 %</td> </tr> </table>	HOUSEHOLDS 27 E	TELEVISIONS 64.8%	RATIO MALE/FEMALE: 1.288	MIGRANCY: 36.2 %
	HOUSEHOLDS 27 E	TELEVISIONS 64.8%			
RATIO MALE/FEMALE: 1.288	MIGRANCY: 36.2 %				
LANGUAGE: 99.4 % E; 0.3 % F; 0.2 % Native. 0	ETHNICITY 3.8 % Native				
OFFICIAL LANGUAGE 94.9 % E; 0 % F; 5.1 % Both; 0 % Neither.					
EDUCATION 4 % to Gr. 5; 27 % Gr. 5-8; 27 % Gr. 9-10; 26 % Gr. 11-13 16 % Gr. 13+					
INCOME Avg. Ind. \$ 3,647 ; Avg. Family \$ 8,578	LABOUR FORCE PARTICIPATION RATE Male: 78 % Female: 39 %				
INDUSTRY:	EMPLOYEES:				
COMMUNITY SERVICES:					
SPECIAL REQUIREMENTS:					

EVALUATION

COMMUNITY:
ALTA LAKE
LOCATION: Lat 50° 08' N; Long. 122° 58' W
REGIONAL DIST.: Squamish Lillooet B

TELEPHONE: Yes No D, CDO
Auto. exch.: yes no
Type: Capacity: 480
Toll Centre: Alta Lake

RADIO-TELEPHONE COVERAGE: yes no
UHF: PSRT Loc. Alta Lake
Rate Centre: Alta Lake
HF :

RADIO: Yes No

Service	Call Sign	Signal source	Program source	via	qual.

TELEVISION: yes no

Service	call sign	ch.	signal source	program source	via	qual.
CBC-AFF	CHWM-TV-1	7	Alta Lake	Victoria (CHEK-TV)	1 HOP LPRT	

CATV: yes no
Company: License:
Rates: inst. mo. Subscribers:

OTHER FACILITIES:

PROPOSED FACILITIES:

COMMUNITY:

ACTA LAKH

LOCATION:

Lat. 50 ° 08'N; Long 122 ° 58 'W

REGIONAL DISTRICT:

Squamish Lillooet B

E.D.:

904

EA:

168 part & 169 part

POPULATION (YR):

81 (71)

HOUSEHOLDS

22E

TELEVISIONS

50%

RATIO MALE/FEMALE:

1.055

MIGRANCY:

49.9 %

LANGUAGE:

94.7 % E; 2.4 % F; 0.2 % Native. 2.6%

ETHNICITY

3.4 % Native

OFFICIAL LANGUAGE

92.5 % E; 0.2 % F; 7.2 % Both; 0 % Neither.

EDUCATION

2 % to Gr. 5; 26 % Gr. 5-8; 25 % Gr. 9-10; 31 % Gr. 11-13 17 % Gr. 13+

INCOME

Avg. Ind. \$ 4,277 ; Avg. Family \$ 9,493

LABOUR FORCE PARTICIPATION RATE

Male: 94 % Female: 39 %

INDUSTRY:**EMPLOYEES:****COMMUNITY SERVICES:****SPECIAL REQUIREMENTS:**

EVALUATION

COMMUNITY: BRITANNIA BEACH
 LOCATION: Lat. 49 °38' N; Long 123 °12' W
 REGIONAL DIST.: Squamish-Lillooet B

TELEPHONE: Yes No D, CDO
 Auto. exch.: yes no
 Type: Capacity: 313
 Toll Centre: Brittania Beach

RADIO-TELEPHONE COVERAGE: yes no
 UHF: PSRT Loc. Watts Point
 Rate Centre: Brittania
 HF :

RADIO: Yes No

Service	Call Sign	Signal source	Program source	via	qual.

TELEVISION: yes no

Service	call sign	ch.	signal source	program source	via	qual.
CBC-E	<u>OFF AIR</u> CBUT-5	11	Squamish	Vancouver	2 HOP LPRT	
	<u>CABLE</u>					
CTV	CHAN-TV-2	2	Bowen Island	Vancouver	1 HOP LPRT	3.0
CBC-E	CBUT-4	10	Bowen Island	Vancouver	1 HOP LPRT	2.0
CBC-A	CHEK-TV	6	VICTORIA	VICTORIA	OFF AIR	
CBS-A	KVOS-TV	12	BELLINGHAM	BELLINGHAM	OFF AIR	

CATV: yes no
 Company: Pickard, Jeffery Charles License:
 Rates: inst. \$25 mo. \$5 Subscribers: 45

OTHER FACILITIES:

PROPOSED FACILITIES:

COMMUNITY:

BRITANNIA BEACH

LOCATION:

Lat. 49 ° 38 'N; Long 123 ° 12'W

REGIONAL DISTRICT:

Squamish Lillooet B

E.D.:

904

EA:

165 & 166

POPULATION (YR):

738 (71)

HOUSEHOLDS

198

TELEVISIONS

50%

RATIO MALE/FEMALE:

1.055

MIGRANCY:

49.9

%

LANGUAGE:

94.7 % E; 2.4 % F; 0.2 % Native. 2.6%

ETHNICITY

3.4 % Native

OFFICIAL LANGUAGE

92.5 % E; 0.2 % F; 7.2 % Both; 0 % Neither.

EDUCATION

2 % to Gr. 5; 26 % Gr. 5-8; 25 % Gr. 9-10; 31 % Gr. 11-13 17 % Gr. 13+

INCOME

Avg. Ind. \$ 4,277 ; Avg. Family \$ 9,493

LABOUR FORCE PARTICIPATION RATE

Male: 94 % Female: 39 %

INDUSTRY:**EMPLOYEES:****COMMUNITY SERVICES:****SPECIAL REQUIREMENTS:**

EVALUATION

COMMUNITY:
 CHEAKAMUS RESERVE
 LOCATION: Lat. 49 ° 28 N; Long 123 ° 12 ' W
 REGIONAL DIST.: Squamish Lillooet B

TELEPHONE: Yes No incl. in
 Auto. exch.: yes no Squamish
 Type: Capacity: Exch.
 Toll Centre: Squamish

RADIO-TELEPHONE COVERAGE: yes no
 UHF: PSRT Loc. Cloudburst Mtn.
 Rate Centre: Squamish
 HF :

RADIO: Yes No

Service	Call Sign	Signal source	Program source	via	qual.

TELEVISION: yes no

Service	call sign	ch.	signal source	program source	via	qual.
CTV	CHAN-TV-5	3*	Brackendale	Vancouver (CHAN-TV)	3 HOP LPRT	

CATV: yes no
 Company: License:
 Rates: inst. mo. Subscribers:

OTHER FACILITIES:
 *CH3 to be moved to a new channel shortly to correct interference problem.

PROPOSED FACILITIES:

COMMUNITY:

CHEAKAMUS RESERVE

LOCATION:

Lat. 49 ° 38 'N; Long 123 ° 12'W

REGIONAL DISTRICT:

Squamish-Lillooet B

E.D.:

904

EA:

171

POPULATION (YR):

42 (71)

HOUSEHOLDS

7

TELEVISIONS

32%

RATIO MALE/FEMALE:

1.101

MIGRANCY:

8.3

%

LANGUAGE:

92.2 % E; 0 % F; 7.8 % Native. 0

ETHNICITY

91.6

% Native

OFFICIAL LANGUAGE

98.1 % E; 0 % F; 1.3 % Both; 0.6 % Neither.

EDUCATION

22 % to Gr. 5; 36 % Gr. 5-8; 22 % Gr. 9-10; 16 % Gr. 11-13 5 % Gr. 13+

INCOMEAvg. Ind. \$^{1,875} ; Avg. Family \$^{5,368}**LABOUR FORCE PARTICIPATION RATE**Male: ⁵³ % Female: ¹⁹ %**INDUSTRY:****EMPLOYEES:****COMMUNITY SERVICES:****SPECIAL REQUIREMENTS:**

EVALUATION

COMMUNITY:
 DARCY INCL. RESERVE
 LOCATION: Lat. 50 °33' N; Long 122 °28' W
 REGIONAL DIST.: Squamish Lillooet B

TELEPHONE: Yes No
 Auto. exch.: yes no
 Type: Capacity:
 Toll Centre:

RADIO-TELEPHONE COVERAGE: yes no
 UHF: PSRT Loc.
 Rate Centre:
 HF :

RADIO: Yes No

Service	Call Sign	Signal source	Program source	via	qual.

TELEVISION: yes no

Service	call sign	ch.	signal source	program source	via	qual.
CBC-A	CFJC-TV-17	3	Shalalth	Kamloops (CFJC-TV)	3 HOP LPRT	

CATV: yes no
 Company: License:
 Rates: inst. mo. Subscribers:

OTHER FACILITIES:

PROPOSED FACILITIES:

COMMUNITY:

DARCY INCL. RESERVE

LOCATION:

Lat. 50 ° 33 'N; Long 122 ° 28 'W

REGIONAL DISTRICT:

Squamish Lillooet B

E.D.:

904

EA:

206 & 201 part

POPULATION (YR):

114 (71)

HOUSEHOLDS

28 E

TELEVISIONS

50%

RATIO MALE/FEMALE:

1.055

MIGRANCY:

49.9 %

LANGUAGE:

94.7 % E; 2.4 % F; 0.2 % Native. 2.6%

ETHNICITY

3.4 % Native

OFFICIAL LANGUAGE

92.5 % E; 0.2 % F; 7.2 % Both; 0 % Neither.

EDUCATION

2 % to Gr. 5; 26 % Gr. 5-8; 25 % Gr. 9-10; 31 % Gr. 11-13 17 % Gr. 13+

INCOME

Avg. Ind. \$ 4,277 ; Avg. Family \$ 9,493

LABOUR FORCE PARTICIPATION RATE

Male: 94 % Female: 39 %

INDUSTRY:**EMPLOYEES:****COMMUNITY SERVICES:****SPECIAL REQUIREMENTS:**

EVALUATION

COMMUNITY: GARTBALDI
LOCATION: Lat. 49 °59' N; Long 123 °09 ' W
REGIONAL DIST.: Squamish Lillooet B

TELEPHONE: Yes No incl. in Alta Lake
Auto. exch.: yes no exch.
Type: Capacity:
Toll Centre: Alta Lake

RADIO-TELEPHONE COVERAGE: yes no
UHF: PSRT Loc. Alta Lake
Rate Centre: Alta Lake
HF :

RADIO: Yes No
Service Call Sign Signal source Program source via qual.

Service	Call Sign	Signal source	Program source	via	qual.

TELEVISION: yes no
Service call sign ch. signal source program source via qual.

Service	call sign	ch.	signal source	program source	via	qual.

CATV: yes no
Company: License:
Rates: inst. mo. Subscribers:

OTHER FACILITIES:

PROPOSED FACILITIES:

COMMUNITY: GARIBALDI	
LOCATION: Lat. 49 ° 59 'N; Long 123 ° 09 'W	REGIONAL DISTRICT: Squamish Lillooet B
	E.D.: 904 EA: 108 part & 169 part
POPULATION (YR):	HOUSEHOLDS TELEVISIONS
	RATIO MALE/FEMALE: MIGRANCY: %
LANGUAGE: % E; % F; % Native.	ETHNICITY % Native
OFFICIAL LANGUAGE % E; % F; % Both; % Neither.	
EDUCATION % to Gr. 5; % Gr. 5-8; % Gr. 9-10; %Gr. 11-13 %Gr.13+	
INCOME Avg. Ind. \$; Avg. Family \$	LABOUR FORCE PARTICIPATION RATE Male: % Female: %
INDUSTRY:	EMPLOYEES:
COMMUNITY SERVICES:	
SPECIAL REQUIREMENTS:	

EVALUATION

COMMUNITY:
 PEMBERTON
 LOCATION: Lat. 50°19' N; Long. 122°49' W
 REGIONAL DIST.: Squamish - Lillooet B

TELEPHONE: Yes No D CDO
 Auto. exch.: yes no
 Type: Capacity: 598
 Toll Centre: Pemberton

RADIO-TELEPHONE COVERAGE: yes no
 UHF: PSRT Loc. Currie
 Rate Centre: Pemberton
 HF :

RADIO: Yes No

Service	Call Sign	Signal source	Program source	via	qual.
CBC-E	CBXK	Pemberton	Vancouver	LPRT	

TELEVISION: yes no

Service	call sign	ch.	signal source	program source	via	qual.
CBC-A	CHPV-TV-1	9	Pemberton	Victoria (CHEK-TV)	2 HOP LPRT	
CBC-A	CFCR-TV-17	3	Shalalth	Kamloops (CFJC-TV)	3 HOP LPRT	

CATV: yes no
 Company: License:
 Rates: inst. mo. Subscribers:

OTHER FACILITIES:

PROPOSED FACILITIES:

COMMUNITY: PEMBERTON	
LOCATION: Lat. 50 ° 19 'N; Long 122 ° 49 'W	REGIONAL DISTRICT: Squamish - Lillooet B
	E.D.: 904 EA: 203
POPULATION (YR): 157 (71)	HOUSEHOLDS 46 TELEVISIONS 50 %
	RATIO MALE/FEMALE: 1.055 MIGRANCY: 49.9 %
LANGUAGE: 94.7 % E; 2.4 % F; 0.2 % Native. 2.6%	ETHNICITY 3.4 % Native
OFFICIAL LANGUAGE 92.5 % E; 0.2 % F; 7.2 % Both; 0 % Neither.	
EDUCATION 2 % to Gr. 5; 26 % Gr. 5-8; 25 % Gr. 9-10; 31 % Gr. 11-13 17 % Gr. 13+	
INCOME Avg. Ind. \$ 4,277 ; Avg. Family \$ 9,493	LABOUR FORCE PARTICIPATION RATE Male: 94 % Female: 39 %
INDUSTRY:	EMPLOYEES:
COMMUNITY SERVICES:	
SPECIAL REQUIREMENTS:	

EVALUATION

COMMUNITY:
PEMBERTON RESERVE
LOCATION: Lat. 50° 19' N; Long. 122° 42' W
REGIONAL DIST.: Squamish Lillooet B

TELEPHONE: Yes No incl.
Auto. exch.: yes no in Pemberton
Type: Capacity: Exch.
Toll Centre: Pemberton

RADIO-TELEPHONE COVERAGE: yes no
UHF: PSRT Loc. Mt. Currie
Rate Centre: Pemberton
HF :

RADIO: Yes No
Service Call Sign Signal source Program source via qual.

Service	Call Sign	Signal source	Program source	via	qual.
CBC-E	CBXK	Pemberton	Vancouver	LPRT	

TELEVISION: yes no
Service call sign ch. signal source program source via qual.

Service	call sign	ch.	signal source	program source	via	qual.
CBC-A	CHPV-TV-1	9	Pemberton	Victoria	2 HOP LPRT	

CATV: yes no
Company: License:
Rates: inst. mo. Subscribers:

OTHER FACILITIES:

PROPOSED FACILITIES:

COMMUNITY:

PEMBERTON RESERVE

LOCATION:

Lat. 50 ° 19 'N; Long 122 ° 42 'W

REGIONAL DISTRICT:

Squamish-Lillooet B

E.D.:

904

EA:

204 & 205

POPULATION (YR):

736 (71)

HOUSEHOLDS

115

TELEVISIONS

32%

RATIO MALE/FEMALE:

1.101

MIGRANCY:

8.3 %

LANGUAGE:

92.2 % E; 0 % F; 7.8 % Native. 0

ETHNICITY

91.6 % Native

OFFICIAL LANGUAGE

98.1 % E; 0 % F; 1.3 % Both; 0.6 % Neither.

EDUCATION

22 % to Gr. 5; 36 % Gr. 5-8; 22 % Gr. 9-10; 16 % Gr. 11-13 5 % Gr. 13+

INCOME

Avg. Ind. \$ 1,875 ; Avg. Family \$ 5,368

LABOUR FORCE PARTICIPATION RATE

Male: 53 % Female: 19 %

INDUSTRY:**EMPLOYEES:****COMMUNITY SERVICES:****SPECIAL REQUIREMENTS:**

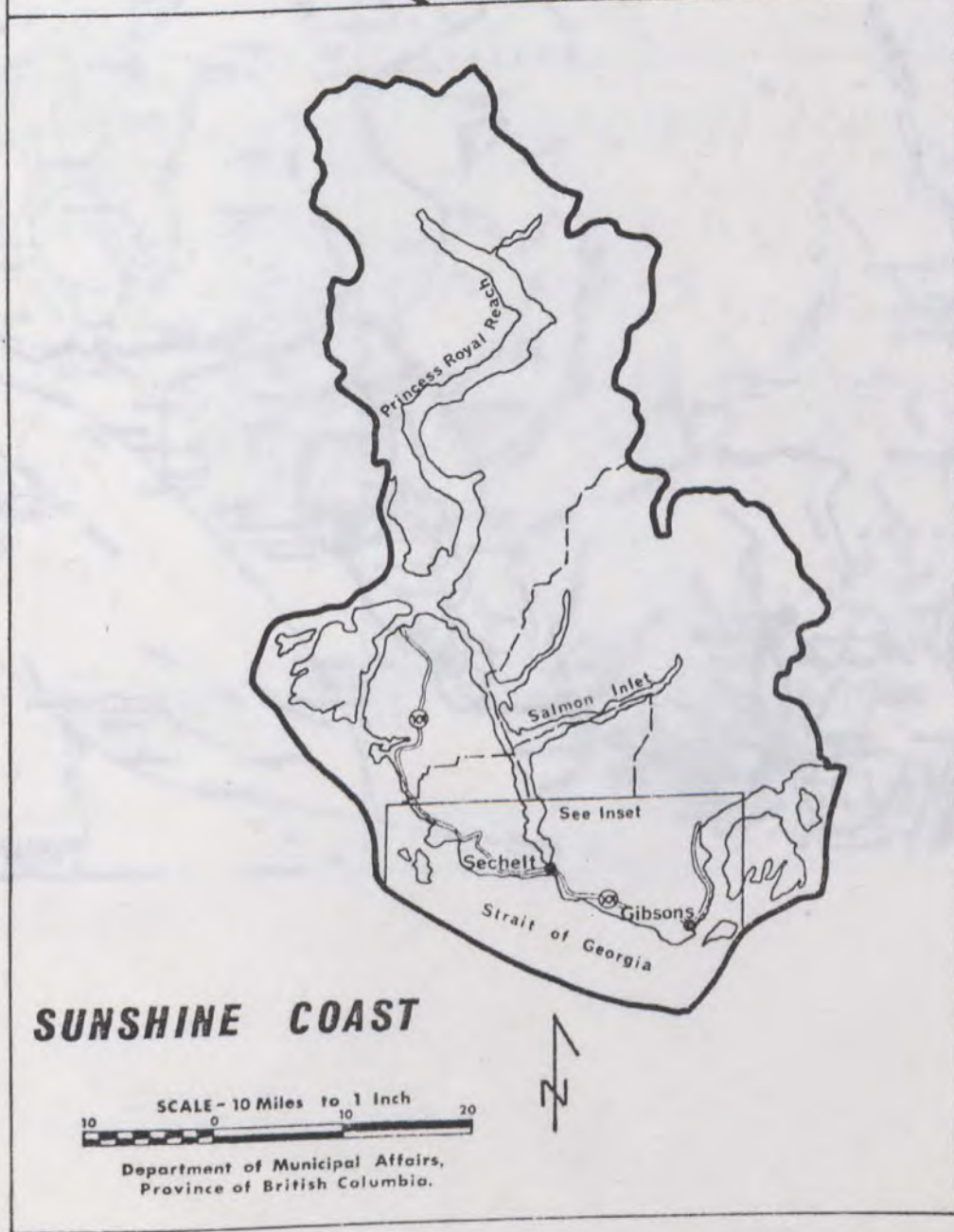
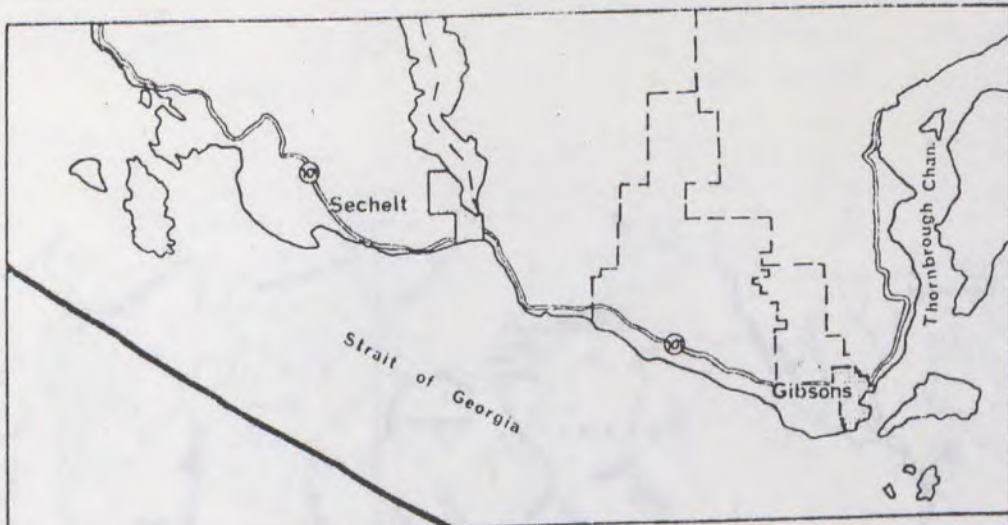
SUNSHINE COAST

REGIONAL DISTRICT

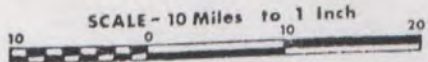
=====

SUBDIVISION A

EGMONT
FRANCIS PENINSULA
GAMBIER ISLAND
GARDEN BAY
GIBSONS
HALFMOON BAY
HOPKINS LANDING
IRVINES LANDING
LANGDALE SEE HOPKINS LANDING
LONGVIEW
MEDEIRA PARK
PORT MELLON
ROBERTS CREEK
SECHELT
WILSON CREEK



SUNSHINE COAST



Department of Municipal Affairs,
Province of British Columbia.

SUNSHINE COAST REGIONAL DISTRICT



OTHER FACILITIES

PROPOSED FACILITIES

EVALUATION

COMMUNITY: MCMONT

LOCATION: Lat. ° ' N; Long. ° ' W
REGIONAL DIST.: Sunshine Coast

TELEPHONE: Yes No
Auto. exch.: yes no
Type: Capacity:
Toll Centre:

RADIO-TELEPHONE COVERAGE: yes no
UHF: PSRT Loc. Nanaimo
Rate Centre: Nanaimo
HF :

RADIO: Yes No

Service	Call Sign	Signal source	Program source	via	qual.
Pr-E	CKDA	Victoria			
Pr-E	CKLG	Vancouver			
Pr-E	CKWX	"			
Pr-E	CHQM	"			
CBC-E	CBU	Vancouver			

TELEVISION: yes no

Service	call sign	ch.	signal source	program source	via	qual.
	<u>OFF AIR</u>					
CBC-E	CBUT-4	13	Bowen Island	Vancouver	1 HOP LPRT	
CTV	CHAN-TV	3	Bowen Island	Vancouver	1 HOP LPRT	

CATV: yes no

Company: License:
Rates: inst. mo. Subscribers:

OTHER FACILITIES:

PROPOSED FACILITIES:

COMMUNITY: EGMONT	
LOCATION: Lat. ° 'N; Long ° 'W	REGIONAL DISTRICT: Sunshine Coast
	E.D.: 904 EA: 016 part
POPULATION (YR): 171 (71)	HOUSEHOLDS 45 E
	TELEVISIONS 89.7%
	RATIO MALE/FEMALE: 1.071
	MIGRANCY: 43.8 %
LANGUAGE: 98.9 % E; 0.1 % F; 0 % Native. 1.0%	ETHNICITY 1.3 % Native
OFFICIAL LANGUAGE 96 % E; 0 % F; 3.8 % Both; 0.1 % Neither.	
EDUCATION 3 % to Gr. 5; 20 % Gr. 5-8; 27 % Gr. 9-10; 32 % Gr. 11-13 18 % Gr. 13+	
INCOME Avg. Ind. \$ 3,481 ; Avg. Family \$ 8,018	LABOUR FORCE PARTICIPATION RATE Male 69 % Female 30 %
INDUSTRY:	EMPLOYEES:
COMMUNITY SERVICES:	
SPECIAL REQUIREMENTS:	

EVALUATION

COMMUNITY:
Francis Peninsula
LOCATION: Lat. ° ' N; Long. ° ' W
REGIONAL DIST.: Sunshine Coast

TELEPHONE: Yes No
Auto. exch.: yes no
Type: Capacity:
Toll Centre:

RADIO-TELEPHONE COVERAGE: yes no
UHF: PSRT Loc. Nanaimo
Rate Centre: Nanaimo
HF :

RADIO: Yes No

Service	Call Sign	Signal source	Program source	via	qual.
Pr-E	CKDA	Victoria			
CBC-E	CBU	Vancouver			
Pr-E	CKLG	"			
Pr-E	CKWX	"			
Pr-E	CHQM	"			
Pr-E	CJOR	"			
Pr-E	CKNW	New Westminster			

TELEVISION: yes no

Service	call sign	ch.	signal source	program source	via	qual.
CBC-E	OFF AIR CBUT-1	9	Courtenay	Vancouver	LPRT - 1 HOP	

CATV: yes no
Company: License:
Rates: inst. mo. Subscribers:

OTHER FACILITIES:

PROPOSED FACILITIES:

COMMUNITY:

FRANCIS PENINSULA

LOCATION:

Lat. ° 'N; Long ° 'W

REGIONAL DISTRICT:
Sunshine Coast

E.D.:

904

EA:

013 part

POPULATION (YR):

264 (71)

HOUSEHOLDS

70 E

TELEVISIONS

89.7%

RATIO MALE/FEMALE:

1.071

MIGRANCY:

43.8 %

LANGUAGE:

98.9 % E; 0.1 % F; 0 % Native. 1.0%

ETHNICITY

1.3 % Native

OFFICIAL LANGUAGE

96 % E; 0 % F; 3.8 % Both; 0.1 % Neither.

EDUCATION

3 % to Gr. 5; 20 % Gr. 5-8; 27 % Gr. 9-10; 32 % Gr. 11-13 18 % Gr. 13+

INCOME

Avg. Ind. \$ 3,481 ; Avg. Family \$ 8,018

LABOUR FORCE PARTICIPATION RATE

Male: 69 % Female: 30 %

INDUSTRY:

EMPLOYEES:

COMMUNITY SERVICES:

SPECIAL REQUIREMENTS:

EVALUATION

COMMUNITY:

GAMBIER ISLAND

LOCATION: Lat. ° ' N; Long. ° ' W

REGIONAL DIST.: Sunshine Coast

TELEPHONE: Yes No incl. in

Auto. exch.: yes no Gibsons Exch.

Type: Capacity:

Toll Centre: Gibsons

RADIO-TELEPHONE COVERAGE: yes no

UHF: PSRT Loc. Nanaimo

Rate Centre: Nanaimo

HF :

RADIO: Yes No

Service : Call Sign Signal source Program source via qual.

Pr-E	CKDA	Victoria		
CBC-E	CBU	Vancouver		
Pr-E	CKLG	"		
Pr-E	CFUN	"		
Pr-E	CJOR	"		
Pr-E	CHQM	"		
Pr-E	CKWX	"		
Pr-E	CKNW	New Westminster		

TELEVISION: yes no

Service | call sign | ch. | signal source | program source | via | qual.

	<u>OFF AIR</u>					
CBC-E	CBUT -4	13	Bowen Island	Vancouver	1 HOP LPRT	
CTV	CHAN-TV	3	Bowen Island	Vancouver	1 HOP LPRT	

CATV: yes no

Company:

License:

Rates: inst.

mo.

Subscribers:

OTHER FACILITIES:

PROPOSED FACILITIES:

COMMUNITY: GAMBIER ISLAND	
LOCATION: Lat. ° 'N; Long ° 'W	REGIONAL DISTRICT: Sunshine Coast
	E.D.: 904 EA: 002 part
POPULATION (YR): 67 (71)	HOUSEHOLDS 18 E TELEVISIONS 89.7%
	RATIO MALE/FEMALE: 1.071 MIGRANCY: 43.8% %
LANGUAGE: 98.9% E; 0.1% F; 0% Native. 1.0%	ETHNICITY 1.3% Native
OFFICIAL LANGUAGE 96% E; 0% F; 3.8% Both; 0.1% Neither.	
EDUCATION 3% to Gr. 5; 20% Gr. 5-8; 27% Gr. 9-10; 32% Gr. 11-13 18% Gr. 13+	
INCOME Avg. Ind. \$ 3,481 ; Avg. Family \$ 8,018	LABOUR FORCE PARTICIPATION RATE Male: 69% Female: 30%
INDUSTRY:	EMPLOYEES:
COMMUNITY SERVICES:	
SPECIAL REQUIREMENTS:	

COMMUNITY:

GIBSON'S

LOCATION: Lat. ° ' N; Long. ° ' W

REGIONAL DIST.: Sunshine Coast

EVALUATION

TELEPHONE: Yes No D, ADO

Auto. exch.: yes no
Type: Capacity: 2,807

Toll Centre: Gibsons

RADIO-TELEPHONE COVERAGE: yes no

UHF: PSRT Loc. Nanaimo
Rate Centre: Nanaimo

HF :

RADIO: Yes No

Service	Call Sign	Signal source	Program source	via	qual.
Pr-E	CFCP	Courtney			
Pr-E	CHUB	Nanaimo			
CBC-A	CJVI	Victoria			
Pr-E	CFAX	Victoria			
Pr-E	CKDA	"			
CBC-E	CBU	Vancouver			
Pr-E	CFUN	"			
Pr-E	CHQM	"			
Pr-E	CKLG	"			

TELEVISION: yes no

Service	call sign	ch.	signal source	program source	via	qual.
<u>OFF AIR</u>						
CBC-E	CBUT	2	Vancouver	Vancouver	Off Air	5.0
CBC-A	CHEK-TV	6	Victoria	Victoria	Off Air	3.0
CTV	CHAN-TV	8	Vancouver	Vancouver	Off Air	3.0
CBS-A	KVOS-TV	12	Bellingham	Bellingham	Off Air	2.0
<u>CABLE</u>						
CBC-E	CBUT	2	Vancouver	Vancouver	Off Air	2.0
A BC	KOMO-TV	4	Seattle	Seattle	Off Air	3.0
NBC	KING-TV	5	Seattle	Seattle	Off Air	3.0
CBC-A	CHEK-TV	6	Victoria	Victoria	Off Air	3.0
CBS	KIRO-TV	7	Seattle	Seattle	Off Air	3.0
CTV	CHAN-TV	8	Vancouver	Vancouver	Off Air	3.0
		10	Closed Circuit			2.0
CBS A	KVOS-TV	12	Bellingham	Bellingham	Off Air	2.0

CATV: yes no

Company: Northwest Communications Ltd

License:

Rates: inst. \$15 mo. \$5.50 Subscribers: 1,849

OTHER FACILITIES:

- Pr-E CJOR Vancouver
- Pr-E CJVB "
- Pr-E CKWX "
- Pr-E CKNW New Westminster
- CBC-E CBU-FM Vancouver
- CBC-F CBUF-FM "
- Pr-E CKLG-FM "
- Pr-E CHQM-FM "
- Pr-E CFMI-FM "

PROPOSED FACILITIES:

COMMUNITY: GIBSON'S	
LOCATION: Lat. ° 'N; Long ° 'W	REGIONAL DISTRICT: Sunshine Coast
	E.D.: 904 EA: 003, 005 to 007 & 017 to 020 & 022
POPULATION (YR): 3,839 (71)	HOUSEHOLDS 1000 E TELEVISIONS 89.7%
	RATIO MALE/FEMALE: 1.071 MIGRANCY: 43.8 %
LANGUAGE: 98.9 % E; 0.1 % F; 0 % Native. 1.0%	
ETHNICITY 1.3 % Native	
OFFICIAL LANGUAGE 96 % E; 0 % F; 3.8 % Both; 0.1 % Neither.	
EDUCATION 3 % to Gr. 5; 20 % Gr. 5-8; 27 % Gr. 9-10; 32 % Gr. 11-13 18 % Gr. 13+	
INCOME Avg. Ind. \$ 3,481 ; Avg. Family \$ 8,018	LABOUR FORCE PARTICIPATION RATE Male: 69 % Female: 30 %
INDUSTRY:	EMPLOYEES:
COMMUNITY SERVICES:	
SPECIAL REQUIREMENTS:	

EVALUATION

COMMUNITY:
 HALFMOON BAY
 LOCATION: Lat. ° ' N; Long. ° ' W
 REGIONAL DIST.: Sunshine Coast

TELEPHONE: Yes No
 Auto. exch.: yes no
 Type: Capacity:
 Toll Centre:

RADIO-TELEPHONE COVERAGE: yes no
 UHF: PSRT Loc. Nanaimo
 Rate Centre: Nanaimo
 HF :

RADIO: Yes No

Service	Call Sign	Signal source	Program source	via	qual.
Pr-E	CFCP	Courtney			
Pr-E	CHPQ	Parksville			
Pr-E	CHUB	Nanaimo			
CBC-A	CJVI	Victoria			
Pr-E	CKDA	"			
CBC-E	CBU	Vancouver			
Pr-E	CKLG	"			
Pr-E	CPUN	"			
Pr-E	CJOR	"			

TELEVISION: yes no

Service	call sign	ch.	signal source	program source	via	qual.
CBC-E	<u>OFF AIR</u> CBUT-1	9	Courtenay	Vancouver	1 HOP LPRT	

CATV: yes no

Company: License:
 Rates: inst. mo. Subscribers:

OTHER FACILITIES:

Pr-E CKWX Vancouver
 Pr-E CHQM "
 Pr-E CKNW New Westminster

PROPOSED FACILITIES:

COMMUNITY:

HALFMOON BAY

LOCATION:

Lat. ° 'N; Long ° 'W

REGIONAL DISTRICT:
Sunshine Coast

E.D.:

904

EA:

012 part

POPULATION (YR):

78 (71)

HOUSEHOLDS

20 E

TELEVISIONS

89.7%

RATIO MALE/FEMALE:

1.071

MIGRANCY:

43.8 %

LANGUAGE:

98.9 % E; 0.1 % F; 0 % Native. 1.0%

ETHNICITY

1.3 % Native

OFFICIAL LANGUAGE

96 % E; 0 % F; 3.8 % Both; 0.1 % Neither.

EDUCATION

3 % to Gr. 5; 20 % Gr. 5-8; 27 % Gr. 9-10; 32 % Gr. 11-13 18 % Gr. 13+

INCOME

Avg. Ind. \$ 3,481 ; Avg. Family \$ 8,018

LABOUR FORCE PARTICIPATION RATE

Male 69 % Female 30 %

INDUSTRY:

EMPLOYEES:

COMMUNITY SERVICES:

SPECIAL REQUIREMENTS:

EVALUATION

COMMUNITY:
 HOPKINS LANDING INCL.
 LANGDALE
 LOCATION: Lat. ° ' N; Long. ° ' W
 REGIONAL DIST.: Sunshine Coast

TELEPHONE: Yes No incl. in
 Auto. exch.: yes no Gibson's
 Type: Capacity: Exch.
 Toll Centre: Gibson's

RADIO-TELEPHONE COVERAGE: yes no
 UHF: PSRT Loc. Nanaimo
 Rate Centre: Nanaimo
 HF :

RADIO: Yes No

Service	Call Sign	Signal source	Program source	via	qual.
Pr-E	CHUB	Nanaimo			
CBC-A	CJVI	Victoria			
Pr-E	CFAX	"			
Pr-E	CKDA	"			
CBC-E	CBU	Vancouver			
Pr-E	CKLG	"			
Pr-E	CFUN	"			
Pr-E	CHQM	"			
Pr-E	CJOR	"			
Pr-E	CKWX	"			

TELEVISION: yes no

Service	call sign	ch.	signal source	program source	via	qual.
	<u>OFF AIR</u>					
CBC-E	CBUT-4	13	Bowen Island	Vancouver	1 HOP LPRT	
CTV	CHAN-TV	3	Bowen Island	Vancouver	1 HOP LPRT	
	<u>CABLE</u>					
	CBUT	2				2.0
	KOMO-TV	4				3.0
	KING-TV	5				3.0
	CHEK-TV	6				3.0
	KIRO-TV	7				3.0
	CHAN-TV	8				3.0
		10	Closed Circuit			2.0
	KVOS-TV	12				2.0

CATV: yes no

Company: Northwest Communications License:
 Rates: inst. \$15 mo. \$5.50 Subscribers: 1,849

OTHER FACILITIES:
 Pr-E CKNW New Westminster

PROPOSED FACILITIES:

COMMUNITY:

HOPKINS LANDING INCL. LANGDALE

LOCATION:

Lat. ° 'N; Long ° 'W

REGIONAL DISTRICT:
Sunshine Coast

E.D.:
904

EA:
002 part & 004 part

POPULATION (YR):

262 (71)

HOUSEHOLDS
70 E

TELEVISIONS
89.7%

RATIO MALE/FEMALE:
1.071

MIGRANCY:
43.8 %

LANGUAGE:

98.9 % E; 0.1 % F; 0 % Native. 1.0%

ETHNICITY

1.3 % Native

OFFICIAL LANGUAGE

96 % E; 0 % F; 3.8 % Both; 0.1 % Neither.

EDUCATION

3 % to Gr. 5; 20 % Gr. 5-8; 27 % Gr. 9-10; 32 % Gr. 11-13 18 % Gr. 13+

INCOME

Avg. Ind. \$ 3,481 ; Avg. Family \$ 8,018

LABOUR FORCE PARTICIPATION RATE

Male: 69 % Female: 30 %

INDUSTRY:

EMPLOYEES:

COMMUNITY SERVICES:

SPECIAL REQUIREMENTS:

EVALUATION

COMMUNITY:
 IRVINES LANDING
 LOCATION: Lat. ° ' N; Long. ° ' W
 REGIONAL DIST.: Sunshine Coast

TELEPHONE: Yes No
 Auto. exch.: yes no
 Type: Capacity:
 Toll Centre:

RADIO-TELEPHONE COVERAGE: yes no
 UHF: PSRT Loc. Nanaimo
 Rate Centre: Nanaimo
 HF :

RADIO: Yes No

Service	Call Sign	Signal source	Program source	via	qual.
Pr-E	CFCP	Courtney			
Pr-E	CHUB	Nanaimo			
Pr-E	CJVI	Victoria			
Pr-E	CKDA	"			
Pr-E	CKLG	Vancouver			
Pr-E	CFUN	"			
Pr-E	CHQM	"			
Pr-E	CJOR	"			
Pr-E	CKWX	"			

TELEVISION: yes no

Service	Call sign	ch.	Signal source	program source	via	qual.
CBC-E	<u>OFF AIR</u> CBUT-1	9	Courtney	Vancouver	1 HOP LPRT	

CATV: yes no
 Company: License:
 Rates: inst. mo. Subscribers:

OTHER FACILITIES:
 Pr-E CKNW New Westminster

PROPOSED FACILITIES:

COMMUNITY:

IRVINES LANDING

LOCATION:

Lat. ° 'N; Long ° 'W

REGIONAL DISTRICT:
Sunshine Coast

E.D.:

904

EA:

014 part

POPULATION (YR):

58 (71)

HOUSEHOLDS

15E

TELEVISIONS

89.7%

RATIO MALE/FEMALE:

1.071

MIGRANCY:

43.8

%

LANGUAGE:

98.9 % E; 0.1 % F; 0 % Native. 1.0%

ETHNICITY

1.3

% Native

OFFICIAL LANGUAGE

96 % E; 0 % F; 3.8 % Both; 0.1 % Neither.

EDUCATION

3 % to Gr. 5; 20 % Gr. 5-8; 27 % Gr. 9-10; 32 % Gr. 11-13 18 % Gr. 13+

INCOME

Avg. Ind. \$ 3,481 ; Avg. Family \$ 8,018

LABOUR FORCE PARTICIPATION RATE

Male: 69 % Female: 30 %

INDUSTRY:

EMPLOYEES:

COMMUNITY SERVICES:

SPECIAL REQUIREMENTS:

EVALUATION

COMMUNITY:

LONGVIEW

LOCATION: Lat. ° ' N; Long. ° ' W
 REGIONAL DIST.: Sunshine Coast

TELEPHONE: Yes No
 Auto. exch.: yes no
 Type: Capacity:
 Toll Centre:

RADIO-TELEPHONE COVERAGE: yes no
 UHF: PSRT Loc. Nanaimo
 Rate Centre: Nanaimo
 HF :

RADIO: Yes No

Service	Call Sign	Signal source	Program source	via	qual.
CBC-E	CBU	Vancouver			
Pr-E	CKLG	"			
Pr-E	CFUN	"			
Pr-E	CHQM	"			
Pr-E	CKWX	"			

TELEVISION: yes no

Service	call sign	ch.	signal source	program source	via	qual.
	<u>OFF AIR</u>					
CBC-E	CBUT-4	13	Bowen Island	Vancouver	1 HOP LPRT	
CTV	CHAN-TV	3	Bowen Island	Vancouver	1 HOP LPRT	

CATV: yes no

Company: License:
 Rates: inst. mo. Subscribers:

OTHER FACILITIES:

PROPOSED FACILITIES:

COMMUNITY: LONGVIEW	
LOCATION: Lat. ° 'N; Long ° 'W	REGIONAL DISTRICT: Sunshine Coast
	E.D.: 904 EA: 015 part
POPULATION (YR): 50 (71)	HOUSEHOLDS 15 E TELEVISIONS 89.7%
	RATIO MALE/FEMALE: 1.071 MIGRANCY: 43.8 %
LANGUAGE: 98.9 % E; 0.1 % F; 0 % Native. 1.0%	ETHNICITY 1.3 % Native
OFFICIAL LANGUAGE 96 % E; 0 % F; 3.8 % Both; 0.1 % Neither.	
EDUCATION 3 % to Gr. 5; 20 % Gr. 5-8; 27 % Gr. 9-10; 32 % Gr. 11-13 18 % Gr. 13+	
INCOME Avg. Ind. \$ 3,481 ; Avg. Family \$ 8,018	LABOUR FORCE PARTICIPATION RATE Male: 69 % Female: 30 %
INDUSTRY:	EMPLOYEES:
COMMUNITY SERVICES:	
SPECIAL REQUIREMENTS:	

EVALUATION

COMMUNITY:
MEDEIRA PARK

LOCATION: Lat. ° ' N; Long. ° ' W
REGIONAL DIST.: Sunshine Coast

TELEPHONE: Yes No
Auto. exch.: yes no
Type: Capacity:
Toll Centre:

RADIO-TELEPHONE COVERAGE: yes no
UHF: PSRT Loc. Nanaimo
Rate Centre: Nanaimo
HF :

RADIO: Yes No

Service	Call Sign	Signal source	Program source	via	qual.
Pr-E	CFCP	Courtney			
Pr-E	CHUB	Nanaimo			
Pr-E	CKDA	Victoria			
CBC-E	CBU	Vancouver			
Pr-E	CKLG	"			
Pr-E	CJOR	"			
Pr-E	CHQM	"			
Pr-E	CKWX	"			

TELEVISION: yes no

Service	call sign	ch.	signal source	program source	via	qual.
CBC-E	CBUT-1	9	Courtenay	Vancouver	1 HOP LPRT	

CATV: yes no
Company: License:
Rates: inst. mo. Subscribers:

OTHER FACILITIES:

PROPOSED FACILITIES:

COMMUNITY: MADEIRA PARK	
LOCATION: Lat. ° 'N; Long ° 'W	REGIONAL DISTRICT: Sunshine Coast
	E.D.: EA: 904 013 part
POPULATION (YR): 351 (71)	HOUSEHOLDS TELEVISIONS 95 E 89.7%
	RATIO MALE/FEMALE: MIGRANCY: 1.071 43.8 %
LANGUAGE: 98.9 % E; 0.1 % F; 0 % Native. 1.0%	ETHNICITY 1.3 % Native
OFFICIAL LANGUAGE 96 % E; 0 % F; 3.8 % Both; 0.1 % Neither.	
EDUCATION 3 % to Gr. 5; 20 % Gr. 5-8; 27 % Gr. 9-10; 32 % Gr. 11-13 18 % Gr. 13+	
INCOME Avg. Ind. \$ 3,481 ; Avg. Family \$ 8,018	LABOUR FORCE PARTICIPATION RATE Male: 69 % Female: 30 %
INDUSTRY:	EMPLOYEES:
COMMUNITY SERVICES:	
SPECIAL REQUIREMENTS:	

EVALUATION

COMMUNITY: PORT MELLON

LOCATION: Lat. ° ' N; Long. ° ' W
 REGIONAL DIST.: Sunshine Coast

TELEPHONE: Yes No D, CDO

RADIO-TELEPHONE COVERAGE: yes no

Auto. exch.: yes no

UHF: PSRT Loc. Nanaimo

Type: Capacity: 204

Rate Centre: Nanaimo

Toll Centre: Port Mellon

HF :

RADIO: Yes No

Service	Call Sign	Signal source	Program source	via	qual.
Pr-E	CHUB	Nanaimo			
Pr-E	CKDA	Victoria			
CBC-E	CBU	Vancouver			
Pr-E	CKLG	"			
Pr-E	CJOR	"			
Pr-E	CHQM	"			
Pr-E	CKWX	"			
Pr-E	CKNW	New Westminster			

TELEVISION: yes no

Service	call sign	ch.	signal source	program source	via	qual.
	OFF AIR					
CTV	CHAN-TV-2	3	Bowen Island	Vancouver	1 HOP LPRT	3.5
	KOMO-TV	4	Seattle	Seattle	Off Air	5.5
	KING-TV	5	Seattle	Seattle	Off Air	5.0
CBC-A	CHEK-TV	6	Victoria	Victoria	Off Air	2.0
	KIRO-TV	7	Seattle	Seattle	Off Air	4.0
CBS-A	KVOS-TV	12	Bellingham	Bellingham	Off Air	2.0
CBC-E	CBUT-4	13	Bowen Island	Vancouver	1 HOP LPRT	

CATV: yes no

Company:

License:

Rates: inst.

mo.

Subscribers:

OTHER FACILITIES:

PROPOSED FACILITIES:

COMMUNITY:

PORT MELLON

LOCATION:

Lat. ° 'N; Long ° 'W

REGIONAL DISTRICT:
Sunshine Coast

E.D.:

904

EA:

015 part

POPULATION (YR):

127 (71)

HOUSEHOLDS

35E

TELEVISIONS

89.7%

RATIO MALE/FEMALE:

1.071

MIGRANCY:

43.8 %

LANGUAGE:

98.9% E; 0.1 % F; 0 % Native. 1.0%

ETHNICITY

1.3 % Native

OFFICIAL LANGUAGE

96 % E; 0 % F; 3.8 % Both; 0.1 % Neither.

EDUCATION:

3 % to Gr. 5; 20 % Gr. 5-8; 27 % Gr. 9-10; 32 % Gr. 11-13 18 % Gr. 13+

INCOME

Avg. Ind. \$ 3,481 ; Avg. Family \$ 8,018

LABOUR FORCE PARTICIPATION RATE

Male: 69 % Female: 30%

INDUSTRY:

EMPLOYEES:

COMMUNITY SERVICES:

SPECIAL REQUIREMENTS:

COMMUNITY:

ROBERTS CREEK

EVALUATION

LOCATION: Lat. ° ' N; Long. ° ' W

REGIONAL DIST.: Sunshine Coast

TELEPHONE: Yes No incl. in

Auto. exch.: yes no Gibsons Exch.

Type: Capacity:

Toll Centre: /Gibsons

RADIO-TELEPHONE COVERAGE: yes no

UHF: PSRT Loc. Nanaimo

Rate Centre: Nanaimo

HF :

RADIO: Yes No

Service	Call Sign	Signal source	Program source	via	qual.
Pr-E	CFCP	Courtney			
Pr-E	CHUB	Nanaimo			
CBC-A	CJVI	Victoria			
Pr-E	CFAX	"			
Pr-E	CKDA	"			
CBC-E	CBU	Vancouver			
Pr-E	CKLG	"			
Pr-E	CFUN	"			
Pr-E	CJOR	"			
Pr-E	CJVB	"			

TELEVISION: yes no

Service	call sign	ch.	signal source	program source	via	qual.
	<u>OFF AIR</u>					
CBC-E	CBUT	2	Vancouver	Vancouver	Off Air	3.0
	KOMO - TV	4	Seattle	Seattle	Off Air	5.0
	KING-TV	5	Seattle	Seattle	Off Air	5.5
CBC-A	CHEK-TV	6	Victoria	Victoria	Off Air	2.0
CBC-E	CBUT-1	9	Courtenay	Vancouver	HOP LPRT	5.0
CBS-A	KVOS-TV	12	Bellingham	Bellingham	Off Air	2.0
	<u>CABLE</u>					
CBC-E	CBUT	2	Vancouver	Vancouver	Off Air	2.0
	KOMO-TV	4	Seattle	Seattle	"	3.0
	KING-TV	5	Seattle	Seattle	Off Air	3.0
CBC-A	CHEK-TV	6	Victoria	Victoria	Off Air	3.0
	KIRO-TV	7	Seattle	Seattle	Off Air	3.0
CTV	CHAN-TV	8	Vancouver	Vancouver	Off Air	3.0
		10	Closed Circuit			2.0
CBS-A	KVOS-TV	12	Bellingham	Bellingham	Off Air	2.0
CATV:	yes <input checked="" type="checkbox"/>	no <input type="checkbox"/>				

Company: Northwest Communications Ltd

License:

Rates: inst. \$15 mo. \$5.50 Subscribers: 1,849

OTHER FACILITIES:

Pr-E CHQM Vancouver
 Pr-E CKWX "
 CBC-E CBU-FM "
 CBC-F CBUF-FM "
 Pr-E CHQM-FM "
 Pr-E CFMI-FM "
 Pr-E CKLG-FM "
 Pr-E CKNW New Westminster

PROPOSED FACILITIES:

COMMUNITY: ROBERTS CREEK	
LOCATION: Lat. ° 'N; Long ° 'W	REGIONAL DISTRICT: Sunshine Coast
	E.D.: 904 EA: 008 all
POPULATION (YR): 496 (71)	HOUSEHOLDS 130 E
	TELEVISIONS 89.7%
	RATIO MALE/FEMALE: 1.071
	MIGRANCY: 43.8 %
LANGUAGE: 98.9 % E; 0.1 % F; 0 % Native. 1.0%	ETHNICITY 1.3 % Native
OFFICIAL LANGUAGE 96 % E; 0 % F; 3.8 % Both; 0.1 % Neither.	
EDUCATION: 3 % to Gr. 5; 20 % Gr. 5-8; 27 % Gr. 9-10; 32 % Gr. 11-13 18 % Gr. 13+	
INCOME Avg. Ind. \$ 3,481 ; Avg. Family \$ 8,018	LABOUR FORCE PARTICIPATION RATE Male: 69 % Female: 20 %
INDUSTRY:	EMPLOYEES:
COMMUNITY SERVICES:	
SPECIAL REQUIREMENTS:	

COMMUNITY:

SECHELT

LOCATION: Lat. ° ' N; Long. ° ' W

REGIONAL DIST.: Sunshine Coast

EVALUATION

TELEPHONE: Yes No D, ADO
 Auto. exch.: yes no
 Type: Capacity: 2090
 Toll Centre: Sechelt

RADIO-TELEPHONE COVERAGE: yes no
 UHF: PSRT Loc. Nanaimo
 Rate Centre: Nanaimo
 HF :

RADIO: Yes No

Service	Call Sign	Signal source	Program source	via	qual.
CBC-A	CJVI	Victoria			
Pr-E	CKDA	"			
Pr-E	CFGP	Courtney			
Pr-E	CHUB	Nanaimo			
CBC-E	CBU	Vancouver			
Pr-E	CKLG	"			
Pr-E	CHQM	"			
Pr-E	CFUN	"			
Pr-E	CJOR	"			
Pr-E	CJVB	"			

TELEVISION: yes no

Service	call sign	ch.	signal source	program source	via	qual.
	<u>OFF AIR</u>					
CBC-E	CBUT	2	Vancouver	Vancouver	Off Air	3.0
	KOMO-TV	4	Seattle	Seattle	Off Air	5.0
	KING-TV	5	Seattle	Seattle	Off Air	5.5
CBC-A	CHEK-TV	6	Victoria	Victoria	Off Air	2.0
CBC-E	CBUT-1	9	Courtenay	Vancouver	1 HOP LPRT	5.0
CBS-A	KVOS-TV	12	Bellingham	Bellingham	Off Air	2.0
	<u>CABLE</u>					
	KINT	11	Tacoma	Tacoma	Off Air	
CBC-E	CBUT-1	2	Courtenay	Vancouver	1 HOP LPRT	3.0
	KOMO-TV	4	Seattle	Seattle	Off Air	2.0
	KING-TV	5	Seattle	Seattle	Off Air	2.5
CBC-A	CHEK-TV	6	Victoria	Victoria	Off Air	2.5
	KIRO-TV	7	Seattle	Seattle	Off Air	3.5
CTV	CHAN-TV	8	Vancouver	Vancouver	Off Air	3.0
CBS-A	KVOS-TV	12	Bellingham	Bellingham	Off Air	2.0

CATV: yes no

Company: Northwest Communications Ltd

License:

Rates: inst. \$15 mo. \$5.50 Subscribers:

OTHER FACILITIES:

Pr-E CKWX Vancouver
 Pr-E CKNW New Westminster
 CBC-E CBU-FM Vancouver
 CBC-F CBUF-FM "
 Pr-E CFMI-FM "
 Pr-E CKLG-FM "
 Pr-E CHQM-FM "

PROPOSED FACILITIES:

COMMUNITY:

SECHELT

LOCATION:

Lat. ° 'N; Long ° 'W

REGIONAL DISTRICT:
Sunshine Coast

E.D.: 904

EA: 010 & 011 & 021 & 023

POPULATION (YR):

2,183 (71)

HOUSEHOLDS
570 E

TELEVISIONS
89.7%

RATIO MALE/FEMALE:
1.071

MIGRANCY:
43.8 %

LANGUAGE:

98.9% E; 0.1 % F; 0 % Native. 1.0%

ETHNICITY

1.3 % Native

OFFICIAL LANGUAGE

96 % E; 0 % F; 3.8 % Both; 0.1 % Neither.

EDUCATION:

3 % to Gr. 5; 20 % Gr. 5-8; 27 % Gr. 9-10; 32 % Gr. 11-13 18 % Gr. 13+

INCOME

Avg. Ind. \$ 3,481 ; Avg. Family \$ 8,018

LABOUR FORCE PARTICIPATION RATE

Male: 69 % Female: 30 %

INDUSTRY:

EMPLOYEES:

COMMUNITY SERVICES:

SPECIAL REQUIREMENTS:

EVALUATION

COMMUNITY: WILSON CREEK
 LOCATION: Lat. ° ' N; Long. ° ' W
 REGIONAL DIST.: Sunshine Coast

TELEPHONE: Yes No incl. in Sechelt
 Auto. exch.: yes no Exch.
 Type: Capacity:
 Toll Centre: Sechelt

RADIO-TELEPHONE COVERAGE: yes no
 UHF: PSRT Loc. Nanaimo
 Rate Centre: Nanaimo
 HF :

RADIO: Yes No

Service	Call Sign	Signal source	Program source	via	qual.
Pr-E	CFCP	COURTNEY			
Pr-E	CHUB	Nanaimo			
CBC-A	CJVI	Victoria			
Pr-E	CFAX	"			
Pr-E	CKDA	"			
CBC-E	CBU	Vancouver			
Pr-E	CFUN	"			
Pr-E	CKLG	"			
Pr-E	CHQM	"			
Pr-E	CJOR	"			

TELEVISION: yes no

Service	call sign	ch.	signal source	program source	via	qual.
<u>OFF AIR</u>						
CBC-E	CBUT	2	Vancouver	Vancouver	Off Air	3.0
	KOMO-TV	4	Seattle	Seattle	Off Air	5.0
	KING-TV	5	Seattle	Seattle	Off Air	5.5
CBC-A	CHEK-TV	6	Victoria	Victoria	Off Air	2.0
CBC-E	CBUT -1	9	Courtenay	Vancouver	1 HOP LPRT	5.0
CBS-A	KVOS-TV	12	Bellingham	Bellingham	Off Air	2.0
<u>CABLE</u>						
CBC-E	CBUT	2	Vancouver	Vancouver	Off Air	
	KOMO-TV	4	Seattle	Seattle	Off Air	
	KING-TV	5	Seattle	Seattle	Off Air	
CBC-A	CHEK-TV	6	Victoria	Victoria	Off Air	
	KIRO-TV	7	Seattle	Seattle	Off Air	
CTV	CHAN-TV	8	Vancouver	Vancouver	Off Air	
IND.	KINT-TV	11	Tacoma	Tacoma	Off Air	
CBS-A	KVOS-TV	12	Bellingham	Bellingham	Off Air	

CATV: yes no

Company: Northwest Communications Ltd. License:
 Rates: inst. \$15 mo. \$5.50 Subscribers: 395

OTHER FACILITIES:
 Pr-E CJVB Vancouver
 Pr-E CKWX "
 Pr-E CKNW New Westminster
 CBC-E CBU-FM Vancouver
 CBC-F CBUF-FM "
 Pr-E CHQM-FM "
 Pr-E CFMI-FM "
 Pr-E CKLG-FM "

PROPOSED FACILITIES:

COMMUNITY:

WILSON CREEK

LOCATION:

Lat. ° 'N; Long ° 'W

REGIONAL DISTRICT:
Sunshine Coast

E.D.:

904

EA:

009 all

POPULATION (YR):

594 (71)

HOUSEHOLDS

160 E

TELEVISIONS

89.7%

RATIO MALE/FEMALE:

1.071

MIGRANCY:

43.8 %

LANGUAGE:

98.9 % E; 0.1 % F; 0 % Native. 1.0%

ETHNICITY

1.3 % Native

OFFICIAL LANGUAGE

96 % E; 0 % F; 3.8 % Both; 0.1 % Neither.

EDUCATION:

3 % to Gr. 5; 20 % Gr. 5-8; 27 % Gr. 9-10; 32 % Gr. 11-13 18 % Gr. 13+

INCOME

Avg. Ind. \$ 3,481 ; Avg. Family \$ 8,018

LABOUR FORCE PARTICIPATION RATE

Male: 69 % Female: 30 %

INDUSTRY:

EMPLOYEES:

COMMUNITY SERVICES:

SPECIAL REQUIREMENTS:

COMMUNITY NAME	BOOK NUM	RD NUM	SUB ID	REGIONAL DISTRICT
ABBOTSFORD DIST. MUN.	1	5	I	CENTRAL FRASER VALLEY
ADAMS LAKE	3	29	B	THOMPSON-NICOLA
AGASSIZ	1	13	I	FRASER-CHEAM
AHOUSAT	1	1	A	ALBERNI-CLAYOQUOT
AINSWORTH	2	6	B	CENTRAL KOOTENAY
AIYANISH #1 RESERVE	4	16	A	KITIMAT-STIKINE
ALERT BAY INCLUDING RESERVE	1	18	A	MOUNT WADDINGTON
ALEXANDRIA	3	4	A	CARIBOO
ALEXIS CREEK	3	4	B	CARIBOO
ALEZA LAKE	4	14	A	FRASER-FORT GEORGE
ALICE ARM SEE KITSALT	4	16	A	KITIMAT-STIKINE
ALKALI LAKE	3	4	A	CARIBOO
ALLISON PASS	1	13	A	FRASER-CHEAM
ALTA LAKE	1	26	B	SQUAMISH-LILLOOET
AMAI INLET	1	9	B	COMOX-STRATHCONA
ANACONDA	2	17	B	KOOTENAY BOUNDARY
ANAHIM LAKE INCLUDING RESERVE	3	4	B	CARIBOO
ANAHIM'S FLAT RESERVE	3	4	B	CARIBOO
ANGELMONT	3	8	C	COLUMBIA-SHUSWAP
ANMORE	1	15	I	GREATER VANCOUVER
APPLEDALE	2	6	B	CENTRAL KOOTENAY
ARGENTA	2	6	B	CENTRAL KOOTENAY
ARMSTRONG SEE SPALLUMCHEEN DIST. MUN.	2	20	I	NORTH OKANAGAN
ASHCROFT	3	29	D	THOMPSON-NICOLA
ASHTON CREEK	2	20	A	NORTH OKANAGAN
ASPEN GROVE	3	29	C	THOMPSON-NICOLA
ATLIN	4	27	A	STIKINE
AUSTRALIAN	3	4	A	CARIBOO
AVOLA	3	29	A	THOMPSON-NICOLA
BALDONNEL	4	23	A	PEACE RIVER-LIARD
BALFOUR	2	6	B	CENTRAL KOOTENAY
BALMORAL	3	8	C	COLUMBIA-SHUSWAP
BAMBERTON	1	10	A	COWICHAN VALLEY
BAMFIELD	1	1	A	ALBERNI-CLAYOQUOT
BARNHART	3	29	E	THOMPSON-NICOLA
BARRIERE	3	29	A	THOMPSON-NICOLA
BEAR LAKE	4	14	A	FRASER-FORT GEORGE
BEASLEY	2	6	B	CENTRAL KOOTENAY
BEAVER COVE	1	18	B	MOUNT WADDINGTON
BEAVER CREEK	4	30	A	YUKON
BEAVER FALLS	2	17	A	KOOTENAY BOUNDARY
BEAVERDELL	2	17	B	KOOTENAY BOUNDARY
BELLA BELLA	4	21	A	OCEAN FALLS
BELLA COOLA	4	21	A	OCEAN FALLS
BENNET	4	27	A	STIKINE
BENSON LAKE	1	18	B	MOUNT WADDINGTON
BIG BAR CREEK	3	29	D	THOMPSON-NICOLA
BIG EDDY	3	8	B	COLUMBIA-SHUSWAP
BIG LAKE RANCH	3	4	A	CARIBOO
BIRCH ISLAND	3	29	A	THOMPSON-NICOLA
BLACK CREEK	3	4	A	CARIBOO
BLACK CREEK	1	9	C	COMOX-STRATHCONA
BLAEBERRY	3	8	A	COLUMBIA-SHUSWAP
BLEWETT	2	6	B	CENTRAL KOOTENAY
BLIND BAY	3	8	C	COLUMBIA-SHUSWAP

COMMUNITY NAME	BOOK NUM	RD NUM	SUB ID	REGIONAL DISTRICT
BLUBBER BAY	1	24	A	POWELL RIVER
BLUBERRY RIVER RESERVE	4	23	A	PEACE RIVER-LIARD
BLUE RIVER	3	29	A	THOMPSON-NICOLA
BLUEBERRY CREEK	2	6	A	CENTRAL KOOTENAY
BONAPARTE RESERVE	3	29	D	THOMPSON-NICOLA
BONNIGTON	2	6	B	CENTRAL KOOTENAY
BOOTHROYD RESERVE	1	13	A	FRASER-CHEAM
BOSTON BAR	1	13	A	FRASER-CHEAM
BOSWELL	2	6	C	CENTRAL KOOTENAY
BOWEN ISLAND	1	15	I	GREATER VANCOUVER
BOWSER	1	19	B	NANAIMO
BRACKENDALE	1	26	I	SQUAMISH-LILLOOET
BRALORNE	1	26	A	SQUAMISH-LILLOOET
BRENNAN CREEK	3	29	A	THOMPSON-NICOLA
BRIDESVILLE	2	17	B	KOOTENAY BOUNDARY
BRIDGE LAKE	3	4	A	CARIBOO
BRIDGERIVER RESERVE	1	26	A	SQUAMISH-LILLOOET
BRILLIANT	2	6	A	CENTRAL KOOTENAY
BRISCO	2	12	A	EAST KOOTENAY
BRITANNIA BEACH	1	26	B	SQUAMISH-LILLOOET
BROUSE	2	6	A	CENTRAL KOOTENAY
BUFFALO CREEK	3	4	A	CARIBOO
BULL HARBOUR	1	18	B	MOUNT WADDINGTON
BURKE CHANNEL AT CATHEDRAL POINT	4	21	A	OCEAN FALLS
BURNABY	1	15	I	GREATER VANCOUVER
BURNS LAKE	4	2	C	BULKLEY-NECHAKO
BURTON	2	6	A	CENTRAL KOOTENAY
BURWASH LANDING	4	30	A	YUKON
CACHE CREEK	3	29	D	THOMPSON-NICOLA
CALVERT ISLAND	4	21	A	OCEAN FALLS
CAMIN LAKE INCLUDING RESERVE	3	4	A	CARIBOO
CAMPBELL RIVER	1	9	I	COMOX-STATHCONA
CANAL FLATS	2	12	A	EAST KOOTENAY
CANOE CREEK INCLUDING RESERVE	3	29	D	THOMPSON-NICOLA
CANYON CITY (KITWILLUCHSILT #7 RESERVE)	4	16	A	KITIMAT-STIKINE
CAPE MUDGE RESERVE	1	9	A	COMOX-STATHCONA
CARCROSS	4	30	A	YUKON
CARMACKS	4	30	A	YUKON
CASSIAR	4	27	A	STIKINE
CASTLE ROCK	3	4	B	CARIBOO
CASTLEDALE	3	8	A	COLUMBIA-SHUSWAP
CASTLEGAR	2	6	A	CENTRAL KOOTENAY
CAWSTON	2	22	B	OKANAGAN-SIMILKAMEEN
CAWSTON RESERVE	2	22	B	OKANAGAN-SIMILKAMEEN
CAYCUSE	1	10	A	COWICHAN VALLEY
CEDARSIDE	4	14	B	FRASER-FORT GEORGE
CEDARVALE	4	16	B	KITIMAT-STIKINE
CELISTA	3	8	C	COLUMBIA-SHUSWAP
CENTRAL SAANICH DIST. MUN.	1	3	I	CAPITAL
CHARLIE LAKE	4	23	A	PEACE RIVER-LIARD
CHASE	3	29	E	THOMPSON-NICOLA
CHASE CREEK	1	19	A	NANAIMO
CHEAKAMUS RESERVE	1	26	B	SQUAMISH-LILLOOET
CHEAM VIEW	1	13	B	FRASER-CHEAM
CHEHALIS RESERVE	1	13	B	FRASER-CHEAM
CHEMAINUS	1	10	I	COWICHAN VALLEY

COMMUNITY NAME	BOOK NUM	RD NUM	SUB ID	REGIONAL DISTRICT
CHEMAINUS RESERVE	1	10	A	COWICHAN VALLEY
CHERRY CREEK	3	29	B	THOMPSON-NICOLA
CHERRYVILLE	2	20	B	NORTH OKANAGAN
CHESLATTA	4	2	C	BULKLEY-NECHAKO
CHETWYND	4	23	B	PEACE RIVER-LIARD
CHEZACUT	3	4	B	CARIBOO
CHILKO LAKE RESERVE	3	4	B	CARIBOO
CHILLIWACK DIST. MUN.	1	13	I	FRASER-CHEAM
CHINA CREEK	2	17	A	KOOTENAY BOUNDARY
CHOATE	1	13	A	FRASER-CHEAM
CHRISTINA LAKE	2	17	B	KOOTENAY BOUNDARY
CHUM CREEK & QUAOUT RESERVES	3	8	C	COLUMBIA-SHUSWAP
CHURCHHOUSE RESERVE (AUPE)	1	9	A	COMOX-STRATHCONA
CLEARWATER	3	29	A	THOMPSON-NICOLA
CLINTON	3	29	D	THOMPSON-NICOLA
CLINTON CREEK	4	30	A	YUKON
COAL HARBOUR	1	18	B	MOUNT WADDINGTON
COALMOUNT	2	22	C	OKANAGAN-SIMILKAMEEN
COBBLE HILL	1	10	A	COWICHAN VALLEY
COLDSTREAM DIST. MUN.	2	20	I	NORTH OKANAGAN
COLDWATER RESERVE	3	29	C	THOMPSON-NICOLA
COLLETVILLE SEE MERRITT	3	29	C	THOMPSON-NICOLA
COLLEYMOUNT	4	2	C	BULKLEY-NECHAKO
COLUMBIA LAKE RESERVE	2	12	A	EAST KOOTENAY
COMOX	1	9	C	COMOX-STRATHCONA
COOMBS	1	19	B	NANAIMO
COOPER CREEK	2	6	B	CENTRAL KOOTENAY
COQUITLAM SEE PORT COQUITLAM	1	15	I	GREATER VANCOUVER
CORTES BAY	1	9	A	COMOX-STRATHCONA
COTTONWOOD	3	4	A	CARIBOO
COURTNEY	1	9	C	COMOX-STRATHCONA
COWICHAN BAY	1	10	A	COWICHAN VALLEY
COWICHAN STATION	1	10	A	COWICHAN VALLEY
COWLLAND HARBOUR	1	9	A	COMOX-STRATHCONA
CRAIGELLACHIE	3	8	C	COLUMBIA-SHUSWAP
CRANBROOK	2	12	B	EAST KOOTENAY
CRAWFORD BAY	2	6	C	CENTRAL KOOTENAY
CRESCENT BAY	2	6	B	CENTRAL KOOTENAY
CRESENT SPUR	4	14	B	FRASER-FORT GEORGE
CRESTON	2	6	C	CENTRAL KOOTENAY
CROWNEST	2	12	I	EAST KOOTENAY
CROYDON STATION	4	14	B	FRASER-FORT GEORGE
CULTUS LAKE	1	13	B	FRASER-CHEAM
CUMBERLAND	1	9	C	COMOX-STRATHCONA
D'ARCY INCLUDING RESERVE	1	26	B	SQUAMISH-LILLOOET
DALLAS	3	29	E	THOMPSON-NICOLA
DANSKIN	4	2	C	BULKLEY-NECHAKO
DASHWOOD	1	19	B	NANAIMO
DAWSON CITY	4	30	A	YUKON
DAWSON CREEK	4	23	B	PEACE RIVER-LIARD
DEADMAN CREEK RESERVE	3	29	B	THOMPSON-NICOLA
DEASE LAKE	4	27	A	STIKINE
DECKER LAKE	4	2	C	BULKLEY-NECHAKO
DEEP BAY	1	19	B	NANAIMO
DEEP CREEK INDIAN RESERVE	3	4	A	CARIBOO
DELTA	1	15	I	GREATER VANCOUVER

COMMUNITY NAME	BOOK NUM	RD NUM	SUB ID	REGIONAL DISTRICT
DENMAN ISLAND	1	9	C	COMOX-STRATHCONA
DEROCHE	1	11	A	DEWDNEY-ALOUETTE
DESTRUCTION BAY	4	30	A	YUKON
DODGE COVE	4	25	A	SKEENA
DOG CREEK INCLUDING RESERVE	3	4	A	CARIBOO
DOIG RIVER RESERVE	4	23	A	PEACE RIVER-LIARD
DOME CREEK	4	14	B	FRASER-FORT GEORGE
DONALD	3	8	A	COLUMBIA-SHUSWAP
DOUGLAS LAKE	3	29	C	THOMPSON-NICOLA
DOUGLAS LAKE RESERVE	3	29	C	THOMPSON-NICOLA
DREW HARBOUR	1	9	A	COMOX-STRATHCONA
DUCK RANGE	3	29	E	THOMPSON-NICOLA
DUGANVILLE	2	6	C	CENTRAL KOOTENAY
DUNCAN	1	10	A	COWICHAN VALLEY
DUNKLEY	3	4	A	CARIBOO
DUNSTER	4	14	B	FRASER-FORT GEORGE
DURIEU	1	11	A	DEWDNEY-ALOUETTE
EAGLE BAY	3	8	C	COLUMBIA-SHUSWAP
EAST BLACKPOOL	3	29	A	THOMPSON-NICOLA
EDDONTENATON	4	16	A	KITIMAT-STIKINE
EDGEWATER	2	12	A	EAST KOOTENAY
EDGEWOOD	2	6	A	CENTRAL KOOTENAY
EGMONT	1	28	A	SUNSHINE COAST
ELKFORD	2	12	C	EAST KOOTENAY
ELKO	2	12	C	EAST KOOTENAY
ELSA	4	30	A	YUKON
ENDAKO	4	2	A	BULKLEY-NECHAKO
ENDERBY INCLUDING RESERVE	2	20	A	NORTH OKANAGAN
ERICSON	2	6	C	CENTRAL KOOTENAY
ERIE	2	6	B	CENTRAL KOOTENAY
ERRINGTON	1	19	B	NANAIMO
ESPERANZA	1	9	B	COMOX-STRATHCONA
ESQUIMALT SEE VICTORIA	1	3	I	CAPITAL
ESTEVAN POINT	1	1	A	ALBERNI-CLAYOQUOT
EXLOU	3	29	A	THOMPSON-NICOLA
EXTENSION	1	19	A	NANAIMO
FAIRMOUNT HOT SPRINGS	2	12	A	EAST KOOTENAY
FALKLAND	3	8	C	COLUMBIA-SHUSWAP
FANNY BAY	1	9	C	COMOX-STRATHCONA
FARO	4	30	A	YUKON
FAUQUIER	2	6	A	CENTRAL KOOTENAY
FELLERS HEIGHTS	4	23	B	PEACE RIVER-LIARD
FERNIE	2	12	C	EAST KOOTENAY
FIELD	3	8	A	COLUMBIA-SHUSWAP
FINDLAY FORKS	4	23	A	PEACE RIVER-LIARD
FIRVALE	4	21	A	OCEAN FALLS
FLAT CREEK	4	30	A	YUKON
FLOOD	1	13	A	FRASER-CHEAM
FOREST GROVE	3	4	A	CARIBOO
FORESTDALE	4	2	C	BULKLEY-NECHAKO
FORT BABINE (BABINE #6 RESERVE)	4	2	B	BULKLEY-NECHAKO
FORT FRASER	4	2	A	BULKLEY-NECHAKO
FORT NELSON	4	23	A	PEACE RIVER-LIARD
FORT ST. JAMES	4	2	A	BULKLEY-NECHAKO
FORT ST. JOHN	4	23	A	PEACE RIVER-LIARD

COMMUNITY NAME	BOOK NUM	RD NUM	SUB ID	REGIONAL DISTRICT
FORT STEELE	2	12	B	EAST KOOTENAY
FORT WARE RESERVE	4	23	A	PEACE RIVER-LIARD
FOUNTAIN INCLUDING RESERVES	1	26	A	SQUAMISH-LILLOOET
FRANCIS PENINSULA	1	28	A	SUNSHINE COAST
FRANCOISE LAKE	4	2	C	BULKLEY-NECHAKO
FRANKLIN RIVER	1	1	A	ALBERNI-CLAYOQUOT
FRASER LAKE	4	2	A	BULKLEY-NECHAKO
FRUITVALE	2	17	A	KOOTENAY BOUNDRAY
GABRIOLA ISLAND	1	19	A	NANAIMO
GALIANO ISLAND	1	3	A	CAPITAL
GALLOWAY	2	12	C	EAST KOOTENAY
GAMBIER ISLAND	1	28	A	SUNSHINE COAST
GARDEN BAY	1	28	A	SUNSHINE COAST
GARIBALDI	1	26	B	SQUAMISH-LILLOOET
GENELLE	2	17	A	KOOTENAY BOUNDRAY
GIBSONS	1	28	A	SUNSHINE COAST
GILFORD ISLAND RESERVE	1	18	A	MOUNT WADDINGTON
GILLES BAY	1	24	A	POWELL RIVER
GISCOME	4	14	A	FRASER-FORT GEORGE
GLADE	2	6	A	CENTRAL KOOTENAY
GLEN VOWELL (SIK-EDAKH #2 RESERVE)	4	16	B	KITIMAT-STIKINE
GLENROSA	2	7	B	CENTRAL OKANAGAN
GOLD BRIDGE	1	26	A	SQUAMISH-LILLOOET
GOLD RIVER	1	9	I	COMOX-STRATHCONA
GOLDEN	3	8	A	COLUMBIA-SHUSWAP
GOODLOW	4	23	A	PEACE RIVER-LIARD
GORDON RIVER RESERVE	1	3	C	CAPITAL
GRAND FORKS	2	17	B	KOOTENAY BOUNDRAY
GRANDVIEW BENCH	2	20	A	NORTH OKANAGAN
GRANISLE	4	2	B	BULKLEY-NECHAKO
GRASMERE	2	12	C	EAST KOOTENAY
GRASSY PLAINS	4	2	C	BULKLEY-NECHAKO
GRAY CREEK	2	6	C	CENTRAL KOOTENAY
GREENVILLE (LACHKALTSOP #9 RESERVE)	4	16	A	KITIMAT-STIKINE
GREENWOOD	2	17	B	KOOTENAY BOUNDRAY
GRINDROD	2	20	A	NORTH OKANAGAN
HAGENSBORG	4	21	A	OCEAN FALLS
HAINES JUNCTION	4	30	A	YUKON
HALFMOON BAY	1	28	A	SUNSHINE COAST
HALFWAY RIVER RESERVE	4	23	A	PEACE RIVER-LIARD
HARDWICKE ISLAND	1	9	A	COMOX-STRATHCONA
HARIOT BAY	1	9	A	COMOX-STRATHCONA
HARRISON HOT SPRINGS	1	13	I	FRASER-CHEAM
HARROP	2	6	B	CENTRAL KOOTENAY
HARROWGATE	3	8	A	COLUMBIA-SHUSWAP
HARTLEY BAY (KULKAYRI #4 RESERVE)	4	16	C	KITIMAT-STIKINE
HAZELTON	4	16	B	KITIMAT-STIKINE
HEDLEY	2	22	B	OKANAGAN-SIMILKAMEEN
HENDRIX LAKE	3	4	A	CARIBOO
HESQUIAT RESERVE	1	1	A	ALBERNI-CLAYOQUOT
HIXON	4	14	A	FRASER-FORT GEORGE
HOLBERG INCLUDING CF BASE	1	18	B	MOUNT WADDINGTON
HONEYMOON BAY	1	10	A	COWICHAN VALLEY
HOODOO LAKE	4	14	A	FRASER-FORT GEORGE
HOPE	1	13	A	FRASER-CHEAM

COMMUNITY NAME	BOOK NUM	RD NUM	SUB ID	REGIONAL DISTRICT
HOPKINS LANDING	1	28	A	SUNSHINE COAST
HORNBY ISLAND	1	9	C	COMOX-STRATHCONA
HORSEFLY	3	4	A	CARIBOO
HOSMER	2	12	C	EAST KOOTENAY
HOT SPRINGS COVE & OPENIT RESERVE	1	1	A	ALBERNI-CLAYOQUOT
HOUSTON	4	2	I	BULKLEY-NECHAKO
HUDSON'S HOPE DIST. MUN.	4	23	I	PEACE RIVER-LIARD
HUNTS INLET	4	25	A	SKEENA
INVERMERE	2	12	A	EAST KOOTENAY
IOCO	1	15	I	GREATER VANCOUVER
IRVINES LANDING	1	28	A	SUNSHINE COAST
ISKUT SEE EDDONTENATON	4	16	A	KITIMAT-STIKINE
ISLE PIERRE	4	14	A	FRASER-FORT GEORGE
ITTATS(X) RESERVE SEE PORT ALBION	1	1	A	ALBERNI-CLAYOQUOT
JAFFRAY	2	12	C	EAST KOOTENAY
JEFFLEY CREEK	3	29	B	THOMPSON-NICOLA
JOHNSONS LANDING	2	6	B	CENTRAL KOOTENAY
JUSKATLA	4	25	B	SKEENA
KALEDEN	2	22	A	OKANAGAN-SIMILKAMEEN
KALEVA	1	18	A	MOUNT WADDINGTON
KAMLOOPS	3	29	B	THOMPSON-NICOLA
KASLO	2	6	B	CENTRAL KOOTENAY
KAWKAWA LAKE	1	13	A	FRASER-CHEAM
KELLY LAKE	4	23	B	PEACE RIVER-LIARD
KELOWNA	2	7	A	CENTRAL OKANAGAN
KELSEY BAY SEE SAYWARD	1	9	B	COMOX-STRATHCONA
KEMANO	4	16	C	KITIMAT-STIKINE
KENO HILL	4	30	A	YUKON
KEREMEOS	2	22	B	OKANAGAN-SIMILKAMEEN
KERRY LAKE	4	14	A	FRASER-FORT GEORGE
KERSLEY	3	4	A	CARIBOO
KETTLE VALLEY	2	17	B	KOOTENAY BOUNDARY
KIMBERLEY	2	12	B	EAST KOOTENAY
KIMSQUIT	4	21	A	OCEAN FALLS
KINCOLITH #14 RESERVE	4	16	A	KITIMAT-STIKINE
KINGCOME INLET	1	18	A	MOUNT WADDINGTON
KINGFISHER	2	20	A	NORTH OKANAGAN
KINGSGATE	2	6	C	CENTRAL KOOTENAY
KINNALRD	2	6	A	CENTRAL KOOTENAY
KISPAIOX #1 RESERVE	4	16	B	KITIMAT-STIKINE
KITASOO #1 RESERVE SEE KLEMTU	4	16	C	KITIMAT-STIKINE
KITCHENER	2	6	C	CENTRAL KOOTENAY
KITIMAT	4	16	I	KITIMAT-STIKINE
KITKATLA (DOLPHIN ISLAND RESERVE)	4	16	C	KITIMAT-STIKINE
KITSAULT	4	16	A	KITIMAT-STIKINE
KITWANCOOL #1 RESERVE	4	16	B	KITIMAT-STIKINE
KITWANGA	4	16	B	KITIMAT-STIKINE
KLEMTU	4	16	C	KITIMAT-STIKINE
KNIGHT INLET	1	18	A	MOUNT WADDINGTON
KOKISH	1	18	B	MOUNT WADDINGTON
KOKSILAH	1	10	A	COWICHAN VALLEY
KOOTENAY #1 (ST. MARY'S) RESERVE	2	12	B	EAST KOOTENAY
KOOTENAY BAY	2	6	C	CENTRAL KOOTENAY
KOPCHITCHIN RESERVE SEE BOSTON BAR	1	13	A	FRASER-CHEAM

COMMUNITY NAME	BOOK NUM	RD NUM	SUB ID	REGIONAL DISTRICT
KUPER ISLAND RESERVE	1	10	A	COWICHAN VALLEY
KWATNA INLET	4	21	A	OCEAN FALLS
KYUOQUOT	1	9	B	COMOX-STATHCONA
LAC LA HACHE	3	4	A	CARIBOO
LADYSMITH	1	10	A	COWICHAN VALLEY
LAIDLAW	1	13	A	FRASER-CHEAM
LAKE COWICHAN	1	10	A	COWICHAN VALLEY
LAKE ERROCK	1	11	A	DEWDNEY-ALOUETTE
LAKELSE LAKE	4	16	C	KITIMAT-STIKINE
LAMMING MILLS	4	14	B	FRASER-FORT GEORGE
LANG BAY	1	24	A	POWELL RIVER
LANGDALE SEE HOPKINS LANDING	1	28	A	SUNSHINE COAST
LANGLEY DIST. MUN.	1	5	I	CENTRAL FRASER VALLEY
LARDEAU	2	6	B	CENTRAL KOOTENAY
LASQUETI ISLAND	1	24	A	POWELL RIVER
LIKELY	3	4	A	CARIBOO
LILLOOET INCLUDING RESERVES	1	26	A	SQUAMISH-LILLOOET
LIONS BAY	1	15	I	GREATER VANCOUVER
LISTER	2	6	C	CENTRAL KOOTENAY
LOGAN LAKE	3	29	B	THOMPSON-NICOLA
LONE BUTE (FAWN)	3	4	A	CARIBOO
LONE PRAIRIE	4	23	B	PEACE RIVER-LIARD
LONG BEACH	1	1	A	ALBERNI-CLAYOQUOT
LONGVIEW	1	28	A	SUNSHINE COAST
LOUIS CREEK	3	29	A	THOMPSON-NICOLA
LOWER BELLA COOLA	4	21	A	OCEAN FALLS
LOWER HAT CREEK RESERVE	3	29	D	THOMPSON-NICOLA
LOWER NICOLA INCLUDING RESERVE	3	29	C	THOMPSON-NICOLA
LOWER POST	4	23	A	PEACE RIVER-LIARD
LUMBY	2	20	B	NORTH OKANAGAN
LUND	1	24	A	POWELL RIVER
LYTTON	3	29	D	THOMPSON-NICOLA
MACALISTER	3	4	A	CARIBOO
MACKENZIE	4	14	I	FRASER-FORT GEORGE
MAGNA BAY	3	8	C	COLUMBIA-SHUSWAP
MAHATTA RIVER	1	18	B	MOUNT WADDINGTON
MALACHAN RESERVE	1	10	A	COWICHAN VALLEY
MALAHAT RESERVE	1	10	A	COWICHAN VALLEY
MALAKWA	3	8	C	COLUMBIA-SHUSWAP
MANSON'S LANDING	1	9	A	COMOX-STATHCONA
MAPLE RIDGE DIST. MUN.	1	11	I	DEWDNEY-ALOUETTE
MARA LAKE	3	8	C	COLUMBIA-SHUSWAP
MARBLEHEAD	2	6	B	CENTRAL KOOTENAY
MARGUERITE	3	4	A	CARIBOO
MARKTOSIS RESERVE SEE AHOUSAT	1	1	A	ALBERNI-CLAYOQUOT
MASSET	4	25	B	SKEENA
MATSQUI DIST. MUN.	1	5	I	CENTRAL FRASER VALLEY
MAYNE ISLAND	1	3	A	CAPITAL
MAYO	4	30	A	YUKON
MAYOOK	2	12	B	EAST KOOTENAY
MCBRIDE	4	14	B	FRASER-FORT GEORGE
MCGREGOR	4	14	A	FRASER-FORT GEORGE
MCLEOD LAKE INCLUDING RESERVE	4	14	A	FRASER-FORT GEORGE
MCLURE	3	29	B	THOMPSON-NICOLA
MCMURDO	3	8	A	COLUMBIA-SHUSWAP

COMMUNITY NAME	BOOK NUM	RD NUM	SUB ID	REGIONAL DISTRICT
MCMURPHY	3	29	A	THOMPSON-NICOLA
MEADOW CREEK	2	6	B	CENTRAL KOOTENAY
MEADOWS	2	6	B	CENTRAL KOOTENAY
MEDEIRA PARK	1	28	A	SUNSHINE COAST
MELDRUM CREEK	3	4	B	CARIBOO
MERRITT	3	29	C	THOMPSON-NICOLA
MERVILLE	1	9	C	COMOX-STRATHCONA
MESACHE LAKE	1	10	A	COWICHAN VALLEY
METAKATLA	4	25	A	SKEENA
METCHOSIN	1	3	B	CAPITAL
MICA CREEK	3	8	B	COLUMBIA-SHUSWAP
MICHELE	2	12	I	EAST KOOTENAY
MIDWAY	2	17	B	KOOTENAY BOUNDRAY
MILE 285 ALASKA HWY	4	23	A	PEACE RIVER-LIARD
MILL BAY	1	10	A	COWICHAN VALLEY
MILNES LANDING	1	3	C	CAPITAL
MIRROR LAKE	2	6	B	CENTRAL KOOTENAY
MISSION DIST. MUN.	1	11	I	DEWDNEY-ALOUETTE
MOBERLY	3	8	A	COLUMBIA-SHUSWAP
MOBERLY LAKE & WEST MOBERLY LAKE RESERVES	4	23	B	PEACE RIVER-LIARD
MONTE CREEK	3	29	E	THOMPSON-NICOLA
MONTE LAKE	3	29	E	THOMPSON-NICOLA
MONTNEY	4	23	A	PEACE RIVER-LIARD
MONTROSE	2	17	A	KOOTENAY BOUNDRAY
MOOSE HEIGHTS	3	4	A	CARIBOO
MORICETOWN #1 & #2 RESERVES	4	16	B	KITIMAT-STIKINE
MOUNT ROBSON	4	14	B	FRASER-FORT GEORGE
MOYIE	2	12	B	EAST KOOTENAY
MUD BAY	1	9	C	COMOX-STRATHCONA
MUNCHO LAKE (MILE 456 ALASKA HWY)	4	23	A	PEACE RIVER-LIARD
MUSKWA (MILES 293,295,296 ALASKA HWY)	4	23	A	PEACE RIVER-LIARD
NADEN HARBOUR	4	25	B	SKEENA
NAKUSP	2	6	A	CENTRAL KOOTENAY
NAMU	4	21	A	OCEAN FALLS
NANAIMO	1	19	A	NANAIMO
NANAIMO RIVER RESERVES	1	19	A	NANAIMO
NARAMATA	2	22	A	OKANAGAN-SIMILKAMEEN
NASS CAMP	4	16	A	KITIMAT-STIKINE
NATAL	2	12	I	EAST KOOTENAY
NAZKO INCLUDING RESERVE	3	4	B	CARIBOO
NELSON	2	6	B	CENTRAL KOOTENAY
NELWAY	2	6	B	CENTRAL KOOTENAY
NESKAINUTH RESERVE	3	29	E	THOMPSON-NICOLA
NEW DENVER	2	6	B	CENTRAL KOOTENAY
NEW WESTMINSTER	1	15	I	GREATER VANCOUVER
NEWGATE	2	12	C	EAST KOOTENAY
NICHOLSON	3	8	A	COLUMBIA-SHUSWAP
NICOLA	3	29	C	THOMPSON-NICOLA
NICOLA LAKE RESERVE	3	29	C	THOMPSON-NICOLA
NICOLA RESERVE SEE NICOLA	3	29	C	THOMPSON-NICOLA
NICOMEN ISLAND	1	11	A	DEWDNEY-ALOUETTE
NIMPKISH	1	18	B	MOUNT WADDINGTON
NITINAT	1	10	A	COWICHAN VALLEY
NOOHITCH RESERVE	3	29	C	THOMPSON-NICOLA
NORTH BEND	1	13	A	FRASER-CHEAM
NORTH PENDER ISLAND	1	3	A	CAPITAL

COMMUNITY NAME	BOOK NUM	RD NUM	SUB ID	REGIONAL DISTRICT
NORTH SAANICH DIST. MUN.	1	3	1	CAPITAL
NORTH THOMPSON RESERVE	3	29	A	THOMPSON-NICOLA
NORTH VANCOUVER	1	15	1	GREATER VANCOUVER
NUKKO LAKE	4	14	A	FRASER-FORT GEORGE
NUMUKAMIS RESERVE	1	1	A	ALBERNI-CLAYOQUOT
OAK BAY SEE VICTORIA	1	3	1	CAPITAL
OASIS	2	17	A	KOOTENAY BOUNDRAY
OCEAN FALLS	4	21	A	OCEAN FALLS
OKANAGAN CENTRE	2	7	A	CENTRAL OKANAGAN
OKANAGAN FALLS	2	22	A	OKANAGAN-SIMILKAMEEN
OKANAGAN LANDING	2	20	B	NORTH OKANAGAN
OKANAGAN MISSION SEE KELOWNA	2	7	A	CENTRAL OKANAGAN
OKANAGAN RESERVE	2	20	B	NORTH OKANAGAN
OLALLA	2	22	B	OKANAGAN-SIMILKAMEEN
OLD CROW	4	30	A	YUKON
OLIVER	2	22	B	OKANAGAN-SIMILKAMEEN
OONA RIVER	4	25	A	SKEENA
OOTISCHENIA	2	6	A	CENTRAL KOOTENAY
OOTSA LAKE	4	2	C	BULKLEY-NECHAKO
OPITSAT RESERVE	1	1	A	ALBERNI-CLAYOQUOT
OSOYOOS	2	22	B	OKANAGAN-SIMILKAMEEN
OSOYOOS RESERVE	2	22	B	OKANAGAN-SIMILKAMEEN
OYAMA	2	7	A	CENTRAL OKANAGAN
OYSTER RIVER	1	9	B	COMOX-STRATHCONA
PALDI	1	10	A	COWICHAN VALLEY
PALLING	4	2	C	BULKLEY-NECHAKO
PARKSVILLE	1	19	B	NANAIMO
PARSON	3	8	A	COLUMBIA-SHUSWAP
PASSMORE	2	6	B	CENTRAL KOOTENAY
PAUL LAKE	3	29	B	THOMPSON-NICOLA
PAVILLION RESERVE	1	26	A	SQUAMISH-LILLOOET
PEACHLAND DIST. MUN.	2	7	1	CENTRAL OKANAGAN
PELLY CROSSING	4	30	A	YUKON
PEMBERTON	1	26	B	SQUAMISH-LILLOOET
PEMBERTON RESERVE	1	26	B	SQUAMISH-LILLOOET
PENDELTON BAY	4	2	C	BULKLEY-NECHAKO
PENNY	4	14	A	FRASER-FORT GEORGE
PENTICTON	2	22	A	OKANAGAN-SIMILKAMEEN
PENTICTON RESERVE	2	22	A	OKANAGAN-SIMILKAMEEN
PEROW	4	2	B	BULKLEY-NECHAKO
PERRY'S	2	6	B	CENTRAL KOOTENAY
PINANTAN	3	29	B	THOMPSON-NICOLA
PINCHI RESERVE	4	2	A	BULKLEY-NECHAKO
PITT MEADOWS DIST. MUN.	1	11	1	DEWDNEY-ALOUETTE
PITT POLDER	1	11	A	DEWDNEY-ALOUETTE
POPKUM	1	13	B	FRASER-CHEAM
POPLAR POINT	2	7	A	CENTRAL OKANAGAN
PORT ALBERNI	1	1	A	ALBERNI-CLAYOQUOT
PORT ALBION	1	1	A	ALBERNI-CLAYOQUOT
PORT ALICE	1	18	B	MOUNT WADDINGTON
PORT CLEMENTS	4	25	B	SKEENA
PORT COQUITLAM	1	15	1	GREATER VANCOUVER
PORT DOUGLAS RESERVE	1	13	B	FRASER-CHEAM
PORT EDWARD	4	25	A	SKEENA
PORT HARDY	1	18	1	MOUNT WADDINGTON

COMMUNITY NAME	BOOK NUM	RD NUM	SUB ID	REGIONAL DISTRICT
PORT MCNEIL	1	18	B	MOUNT WADDINGTON
PORT MELLON	1	28	A	SUNSHINE COAST
PORT MOODY	1	15	I	GREATER VANCOUVER
PORT NEVILLE	1	9	A	COMOX-STRATHCONA
PORT RENFREW	1	3	C	CAPITAL
PORT SIMPSON	4	25	A	SKEENA
POUCE COUPE	4	23	B	PEACE RIVER-LIARD
POWELL RIVER DIST. MUN.	1	24	I	POWELL RIVER
PRIESTLY	4	2	C	BULKLEY-NECHAKO
PRINCE GEORGE	4	14	A	FRASER-FORT GEORGE
PRINCE RUPERT	4	25	A	SKEENA
PRINCETON	2	22	C	OKANAGAN-SIMILKAMEEN
PRITCHARD	3	29	E	THOMPSON-NICOLA
PROCTER	2	6	B	CENTRAL KOOTENAY
PROGRESS	4	23	B	PEACE RIVER-LIARD
PUNTZI MOUNTAIN	3	4	B	CARIBOO
QUALICUM BAY	1	19	B	NANAIMO
QUALICUM BEACH	1	19	B	NANAIMO
QUALICUM RESERVE	1	19	B	NANAIMO
QUATHIASKI COVE	1	9	A	COMOX-STRATHCONA
QUATTISH RESERVE	1	18	B	MOUNT WADDINGTON
QUEEN CHARLOTTE CITY	4	25	B	SKEENA
QUEENS BAY	2	6	B	CENTRAL KOOTENAY
QUESNEL	3	4	A	CARIBOO
QUICK STATION	4	2	B	BULKLEY-NECHAKO
QUILCHENA	3	29	C	THOMPSON-NICOLA
QUILL CREEK	4	30	A	YUKON
RADIUM HOT SPRINGS	2	12	A	EAST KOOTENAY
RAINBOW LAKE	4	25	A	SKEENA
RASPBERRY	2	6	A	CENTRAL KOOTENAY
RAYLEIGH	3	29	B	THOMPSON-NICOLA
RED PASS	4	14	B	FRASER-FORT GEORGE
RED ROCK	4	14	A	FRASER-FORT GEORGE
REDSTONE FLAT #1 RESERVE	3	4	B	CARIBOO
REID LAKE	4	14	A	FRASER-FORT GEORGE
REMAC	2	6	B	CENTRAL KOOTENAY
REMO	4	16	C	KITIMAT-STIKINE
REVELSTOKE	3	8	B	COLUMBIA-SHUSWAP
RICHLANDS	2	20	B	NORTH OKANAGAN
RICHMOND	1	15	I	GREATER VANCOUVER
RIONDEL	2	6	B	CENTRAL KOOTENAY
RIVER JORDON	1	3	C	CAPITAL
RIVERDALE	2	17	A	KOOTENAY BOUNDRAY
RIVERS INLET	4	21	A	OCEAN FALLS
ROBERTS CREEK	1	28	A	SUNSHINE COAST
ROBSON	2	6	A	CENTRAL KOOTENAY
ROCK CREEK	2	17	B	KOOTENAY BOUNDRAY
ROLLA	4	23	B	PEACE RIVER-LIARD
ROOSVILLE	2	12	C	EAST KOOTENAY
ROSE LAKE	4	2	C	BULKLEY-NECHAKO
ROSEBERY	2	6	B	CENTRAL KOOTENAY
ROSS RIVER	4	30	A	YUKON
ROSSLAND	2	17	A	KOOTENAY BOUNDRAY
ROSSWOOD	4	16	C	KITIMAT-STIKINE
ROYSTON	1	9	C	COMOX-STRATHCONA

COMMUNITY NAME	BOOK NUM	RD NUM	SUB ID	REGIONAL DISTRICT
RUTLAND SEE KELOWNA	2	7	A	CENTRAL OKANAGAN
SAANICH DIST. MUN.	1	3	I	CAPITAL
SAHHALTKUM & NESKAINLITH RESERVES	3	29	B	THOMPSON-NICOLA
SALMO	2	6	B	CENTRAL KOOTENAY
SALMON ARM DIST. MUN.	3	8	I	COLUMBIA-SHUSWAP
SALMON VALLEY	4	14	A	FRASER-FORT GEORGE
SALTAIR	1	10	A	COWICHAN VALLEY
SALTERY BAY	1	24	A	POWELL RIVER
SALTSRING ISLAND	1	3	A	CAPITAL
SANDSPIT	4	25	B	SKEENA
SASEENOS	1	3	C	CAPITAL
SATURNA ISLAND	1	3	A	CAPITAL
SAVONA	3	29	B	THOMPSON-NICOLA
SAYWARD	1	9	B	COMOX-STRATHCONA
SCOTCH CREEK	3	8	C	COLUMBIA-SHUSWAP
SEABIRD ISLAND RESERVE	1	13	I	FRASER-CHEAM
SECHELT	1	28	A	SUNSHINE COAST
SETON PORTAGE INCLUDING RESERVE	1	26	A	SQUAMISH-LILLOOET
SEWELL	4	25	B	SKEENA
SHACKAN RESERVE	3	29	D	THOMPSON-NICOLA
SHALALTH	1	26	A	SQUAMISH-LILLOOET
SHAWINIGAN LAKE	1	10	A	COWICHAN VALLEY
SHEARWATER	4	21	A	OCEAN FALLS
SHELLEY INCLUDING RESERVE	4	14	A	FRASER-FORT GEORGE
SHOAL HARBOUR	1	18	A	MOUNT WADDINGTON
SHOREACRES	2	6	A	CENTRAL KOOTENAY
SHUSWAP RESERVE	2	12	A	EAST KOOTENAY
SHUTTY BENCH	2	6	B	CENTRAL KOOTENAY
SICAMOUS	3	8	C	COLUMBIA-SHUSWAP
SILVER CREEK	1	13	A	FRASER-CHEAM
SILVERTON	2	6	B	CENTRAL KOOTENAY
SINCLAIR MILLS	4	14	A	FRASER-FORT GEORGE
SKEENA CROSSING (KITSEQUECLA #1 RESERVE)	4	16	B	KITIMAT-STIKINE
SKOOKUMCHUCK	2	12	B	EAST KOOTENAY
SLOCAN	2	6	B	CENTRAL KOOTENAY
SLOCAN PARK	2	6	B	CENTRAL KOOTENAY
SLOCH #1 RESERVE	1	26	A	SQUAMISH-LILLOOET
SMELT BAY	1	9	A	COMOX-STRATHCONA
SMITH INLET	4	21	A	OCEAN FALLS
SMITHERS	4	2	B	BULKLEY-NECHAKO
SODA CREEK INCLUDING RESERVE	3	4	A	CARIBOO
SOINTULA	1	18	A	MOUNT WADDINGTON
SOOKE	1	3	C	CAPITAL
SORRENTO	3	8	C	COLUMBIA-SHUSWAP
SOUTH BANK	4	2	C	BULKLEY-NECHAKO
SOUTH BENTINCH CAMP	4	21	A	OCEAN FALLS
SOUTH PENDER ISLAND	1	3	A	CAPITAL
SOUTH SLOCAN	2	6	B	CENTRAL KOOTENAY
SOUTH WELLINGTON	1	19	A	NANAIMO
SPALLUMCHEEN DIST. MUN.	2	20	I	NORTH OKANAGAN
SPARWOOD	2	12	I	EAST KOOTENAY
SPENCES BRIDGE INCLUDING RESERVE	3	29	D	THOMPSON-NICOLA
SPILLIMACHEEN	2	12	A	EAST KOOTENAY
SPRING HOUSE	3	4	A	CARIBOO
SPROAT LAKE	1	1	A	ALBERNI-CLAYOQUOT
SPROULE CREEK	2	6	B	CENTRAL KOOTENAY

COMMUNITY NAME	BOOK NUM	RD NUM	SUB ID	REGIONAL DISTRICT
SPUZZUM	1	13	A	FRASER-CHEAM
SQUAAM BAY	3	29	A	THOMPSON-NICOLA
SQUAMISH DIST. MUN.	1	26	I	SQUAMISH-LILLOOET
SQUIRREL COVE	1	9	A	COMOX-STRATHCONA
STELLA RESERVE	4	2	A	BULKLEY-NECHAKO
STEWART	4	16	I	KITIMAT-STIKINE
STEWART CROSSING	4	30	A	YUKON
STILLWATER	1	24	A	POWELL RIVER
STONE RESERVE	3	4	B	CARIBOO
STONER	4	14	A	FRASER-FORT GEORGE
STONEY CREEK RESEVE	4	2	A	BULKLEY-NECHAKO
STRATHNAVER	3	4	A	CARIBOO
STUART ISLAND	1	9	A	COMOX-STRATHCONA
SUGAR LAKE	2	20	B	NORTH OKANAGAN
SUMMERLAND DIST. MUN.	2	22	I	OKANAGAN-SIMILKAMEEN
SUMMIT LAKE	4	14	A	FRASER-FORT GEORGE
SUMMIT LAKE (MILE 392 ALASKA HWY)	4	23	A	PEACE RIVER-LIARD
SUNRISE VALLEY	3	29	E	THOMPSON-NICOLA
SUNSET	1	19	A	NANAIMO
SUNSHINE BAY	2	6	B	CENTRAL KOOTENAY
SUNSHINE VALLEY	3	29	A	THOMPSON-NICOLA
SURREY	1	15	I	GREATER VANCOUVER
SWIFT RIVER	4	30	A	YUKON
SYDNEY SEE NORTH SAANICH DIST. MUN.	1	3	I	CAPITAL
TA TA CREEK	2	12	B	EAST KOOTENAY
TABA INLET	1	24	A	POWELL RIVER
TACHIE RESERVE	4	2	A	BULKLEY-NECHAKO
TAGHUM	2	6	B	CENTRAL KOOTENAY
TAHSIS	1	9	B	COMOX-STRATHCONA
TAKYSIE LAKE	4	2	C	BULKLEY-NECHAKO
TALKA LAKE RESERVE	4	2	A	BULKLEY-NECHAKO
TARRYS	2	6	A	CENTRAL KOOTENAY
TASU	4	25	B	SKEENA
TATALROSE	4	2	C	BULKLEY-NECHAKO
TATLA LAKE	3	4	B	CARIBOO
TAYLOR	4	23	A	PEACE RIVER-LIARD
TCHESINKUT LAKE	4	2	C	BULKLEY-NECHAKO
TELEGRAPH COVE	1	18	B	MOUNT WADDINGTON
TELEGRAPH CREEK	4	16	A	KITIMAT-STIKINE
TELKWA	4	2	B	BULKLEY-NECHAKO
TERRACE	4	16	I	KITIMAT-STIKINE
TESLIN	4	30	A	YUKON
TETE JAUNE CACHE	4	14	B	FRASER-FORT GEORGE
TEXAS CREEK	1	26	A	SQUAMISH-LILLOOET
THETIS ISLAND	1	10	A	COWICHAN VALLEY
THREE VALLEY	3	8	C	COLUMBIA-SHUSWAP
THRUMS	2	6	A	CENTRAL KOOTENAY
TINTAGEL	4	2	C	BULKLEY-NECHAKO
TLELL	4	25	B	SKEENA
TOBACCO PLAINS RESERVE	2	12	C	EAST KOOTENAY
TOFINO	1	1	A	ALBERNI-CLAYOQUOT
TOOSEY RESERVE	3	4	B	CARIBOO
TOPLEY	4	2	B	BULKLEY-NECHAKO
TOPLEY LANDING	4	2	B	BULKLEY-NECHAKO
TRAIL	2	17	A	KOOTENAY BOUNDRAY
TRINITY CREEK	2	20	A	NORTH OKANAGAN

COMMUNITY NAME	BOOK NUM	RD NUM	SUB ID	REGIONAL DISTRICT
TROUT LAKE	3	8	B	COLUMBIA-SHUSWAP
TRUTCH	4	23	A	PEACE RIVER-LIARD
TULAMEEN	2	22	C	OKANAGAN-SIMILKAMEEN
TUPPER	4	23	B	PEACE RIVER-LIARD
UCLULET	1	1	A	ALBERNI-CLAYOQUOT
UNION BAY	1	9	C	COMOX-STRATHCONA
UPPER CUTBANK	4	23	B	PEACE RIVER-LIARD
UPPER FRASER (HANSARD)	4	14	A	FRASER-FORT GEORGE
UPPER HAT CREEK RESERVE	3	29	D	THOMPSON-NICOLA
UPPER LIARD	4	30	A	YUKON
USK	4	16	C	KITIMAT-STIKINE
VALEMOUNT	4	14	B	FRASER-FORT GEORGE
VALLEYVIEW	3	29	E	THOMPSON-NICOLA
VALLICAN	2	6	B	CENTRAL KOOTENAY
VANANDA	1	24	A	POWELL RIVER
VANCOUVER	1	15	I	GREATER VANCOUVER
VANDERHOOF	4	2	A	BULKLEY-NECHAKO
VAVENBY	3	29	A	THOMPSON-NICOLA
VERNON	2	20	B	NORTH OKANAGAN
VERNON LAKE	1	18	B	MOUNT WADDINGTON
VICTORIA	1	3	I	CAPITAL
VILLAGE ISLAND (ATKIS) RESERVE	1	9	B	COMOX-STRATHCONA
VINSULLA	3	29	B	THOMPSON-NICOLA
WALDO	2	12	C	EAST KOOTENAY
WALHACHIN	3	29	D	THOMPSON-NICOLA
WALLCOTT	4	2	B	BULKLEY-NECHAKO
WARDNER	2	12	B	EAST KOOTENAY
WARFIELD SEE TRAIL	2	17	A	KOOTENAY BOUNDRAY
WASA	2	12	B	EAST KOOTENAY
WATSON LAKE	4	30	A	YUKON
WELLS	3	4	A	CARIBOO
WEST BENCH SEE PENTICTON	2	22	A	OKANAGAN-SIMILKAMEEN
WEST VANCOUVER	1	15	I	GREATER VANCOUVER
WESTBANK	2	7	B	CENTRAL OKANAGAN
WESTBRIDGE	2	17	B	KOOTENAY BOUNDRAY
WESTWOLD	3	29	E	THOMPSON-NICOLA
WHALETOWN	1	9	A	COMOX-STRATHCONA
WHITE ROCK	1	15	I	GREATER VANCOUVER
WHITEHORSE	4	30	A	YUKON
WILLIAMS LAKE	3	4	A	CARIBOO
WILLIAMS LAKE RESERVE	3	4	A	CARIBOO
WILLOW FLATS	4	23	B	PEACE RIVER-LIARD
WILLOW POINT	2	6	B	CENTRAL KOOTENAY
WILLOW RIVER	4	14	A	FRASER-FORT GEORGE
WILMER	2	12	A	EAST KOOTENAY
WILSON CREEK	1	28	A	SUNSHINE COAST
WINDERMERE	2	12	A	EAST KOOTENAY
WINFIELD	2	7	A	CENTRAL OKANAGAN
WINLAW	2	6	B	CENTRAL KOOTENAY
WINTER HARBOUR	1	18	B	MOUNT WADDINGTON
WISTARIA	4	2	C	BULKLEY-NECHAKO
WONOWON	4	23	A	PEACE RIVER-LIARD
WOODFIBRE	1	26	I	SQUAMISH-LILLOOET
WOODPECKER	4	14	A	FRASER-FORT GEORGE

COMMUNITY NAME	BOOK NUM	RD NUM	SUB ID	REGIONAL DISTRICT
WOODSDALE	2	7	A	CENTRAL OKANAGAN
WOSS LAKE	1	18	B	MOUNT WADDINGTON
WRIGHT	3	4	A	CARIBOO
WYCLIFFE	2	12	B	EAST KOOTENAY
WYNNDEL	2	6	C	CENTRAL KOOTENAY
YAHK	2	6	C	CENTRAL KOOTENAY
YALE	1	13	A	FRASER-CHEAM
YMIR	2	6	B	CENTRAL KOOTENAY
YOUBOU	1	10	A	COWICHAN VALLEY
YUQUOT RESERVE	1	9	B	COMOX-STRATHCONA
ZEBALLOS	1	9	B	COMOX-STRATHCONA
100 MILE HOUSE	3	4	A	CARIBOO
150 MILE HOUSE	3	4	A	CARIBOO
70 MILE HOUSE	3	29	D	THOMPSON-NICOLA

