

15 A SURVEY OF COMMUNITIES IN THE PACIFIC
REGION CONCERNING THE AVAILABILITY
OF TELECOMMUNICATIONS SERVICES

January 1976

BOOK II

SOUTH-EASTERN BRITISH COLUMBIA

CENTRAL KOOTENAY REGIONAL DISTRICT

DIVISION A

- BLUEBERRY CREEK
- BRILLIANT
- BROUSE
- BURTON
- CASTLEGAR
- EDGEWOOD
- FAUCQUIER
- GLADE
- KIRKALD
- MAKUP
- OTTISCHENTIA
- RASPBERRY
- ROBSON
- SHOREACRES
- TARRYS
- THRONS

DIVISION B

- AINSWORTH
- APPLEDALE
- ARGENTA
- BALFOUR
- BEASLEY
- BLEWETT
- BUNNINGTON

BOOK II

SOUTH-EASTERN BRITISH COLUMBIA

- ERIE
- HARROP
- JOHNSONS LANDING
- KASLO
- LACROIX
- MARBLEHEAD
- MEADOW CREEK
- MAKONS
- MILNER LAKE
- MILKIN
- MURRAY
- NEW DENVER
- PASMORE
- PERRY'S
- PROCTER
- QUEENS BAY
- REMAC
- RYONDEL
- WASEBERY
- WILKO
- WUTTY BENCH
- WYVERTON
- YUKAN
- YUKAN PARK
- YUKON SLOCAN

45775944

COMMUNICATIONS CANADA

APR 15 1980

LIBRARY - BIBLIOTHEQUE

CENTRAL KOOTENAY REGIONAL DISTRICT

=====

SUBDIVISION A

BLUEBERRY CREEK
BRILLIANT
BROUSE
BURTON
CASTLEGAR
EDGEWOOD
FAQUIER
GLADE
KINNALRD
NAKUSP
OOTISCHENIA
RASPBERRY
ROBSON
SHOREACRES
TARRYS
THRUMS

SUBDIVISION B

AINSWORTH
APPLEDALE
ARGENTA
BALFOUR
BEASLEY
BLEWETT
BONNIGTON
COOPER CREEK
CRESCENT BAY
ERIE
HARROP
JOHNSONS LANDING
KASLO
LARDEAU
MARBLEHEAD
MEADOW CREEK
MEADOWS
MIRROR LAKE
NELSON
NELWAY
NEW DENVER
PASSMORE
PERRY'S
PROCTER
QUEENS BAY
REMAC
RIONDEL
ROSEBERRY
SALMO
SHUTTY BENCH
SILVERTON
SLOCAN
SLOCAN PARK
SOUTH SLOCAN

CENTRAL KOOTENAY

REGIONAL DISTRICT

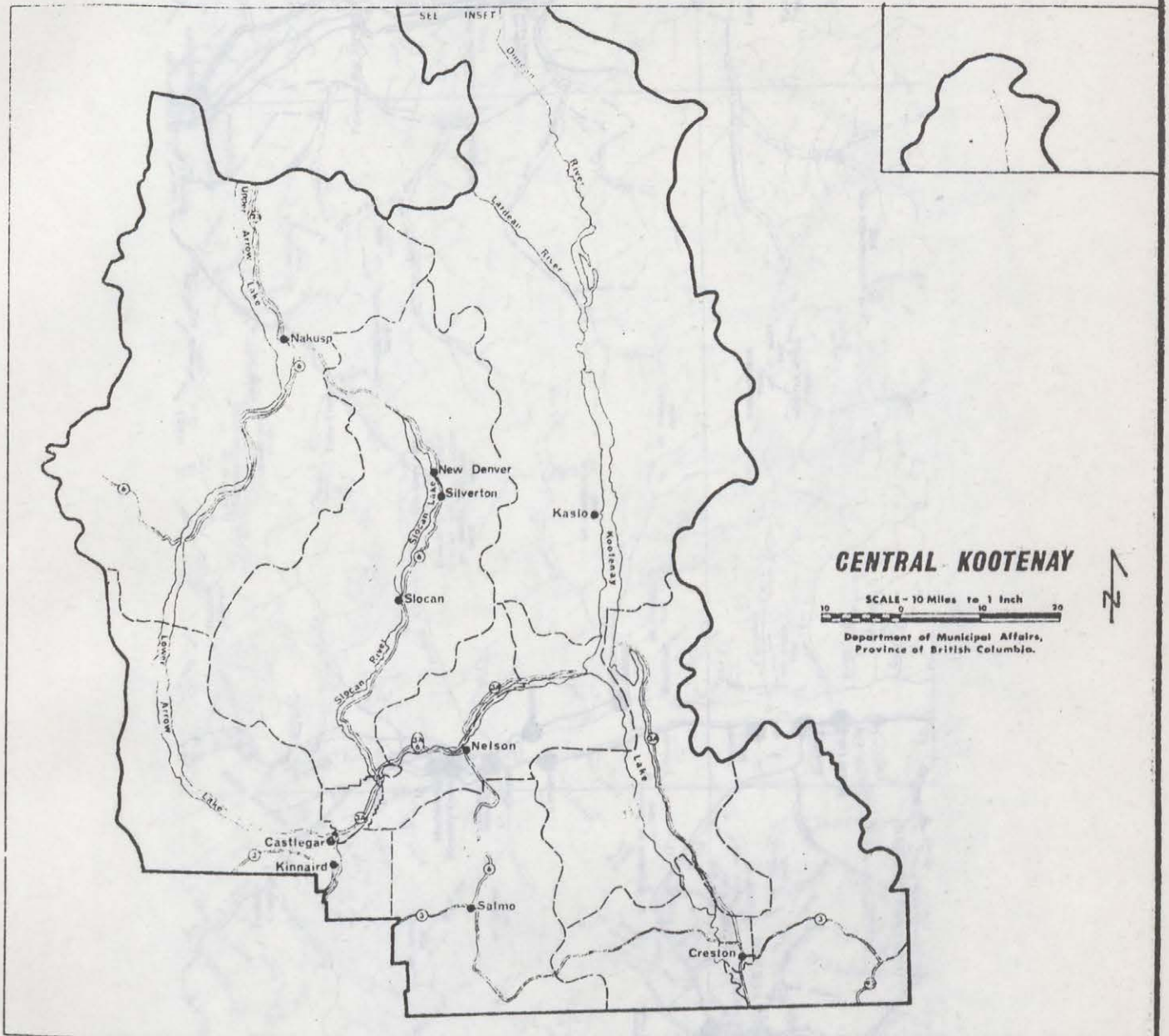
=====

SUBDIVISION B

SPROULE CREEK
SUNSHINE BAY
TAGHUM
VALLICAN
WILLOW POINT
WINLAW
YMIR

SUBDIVISION C

BOSWELL
CRAWFORD BAY
CRESTON
DUGANVILLE
ERICSON
GRAY CREEK
KINGSGATE
KITCHENER
KOOTENAY BAY
LISTER
WYNDEL
YAHK

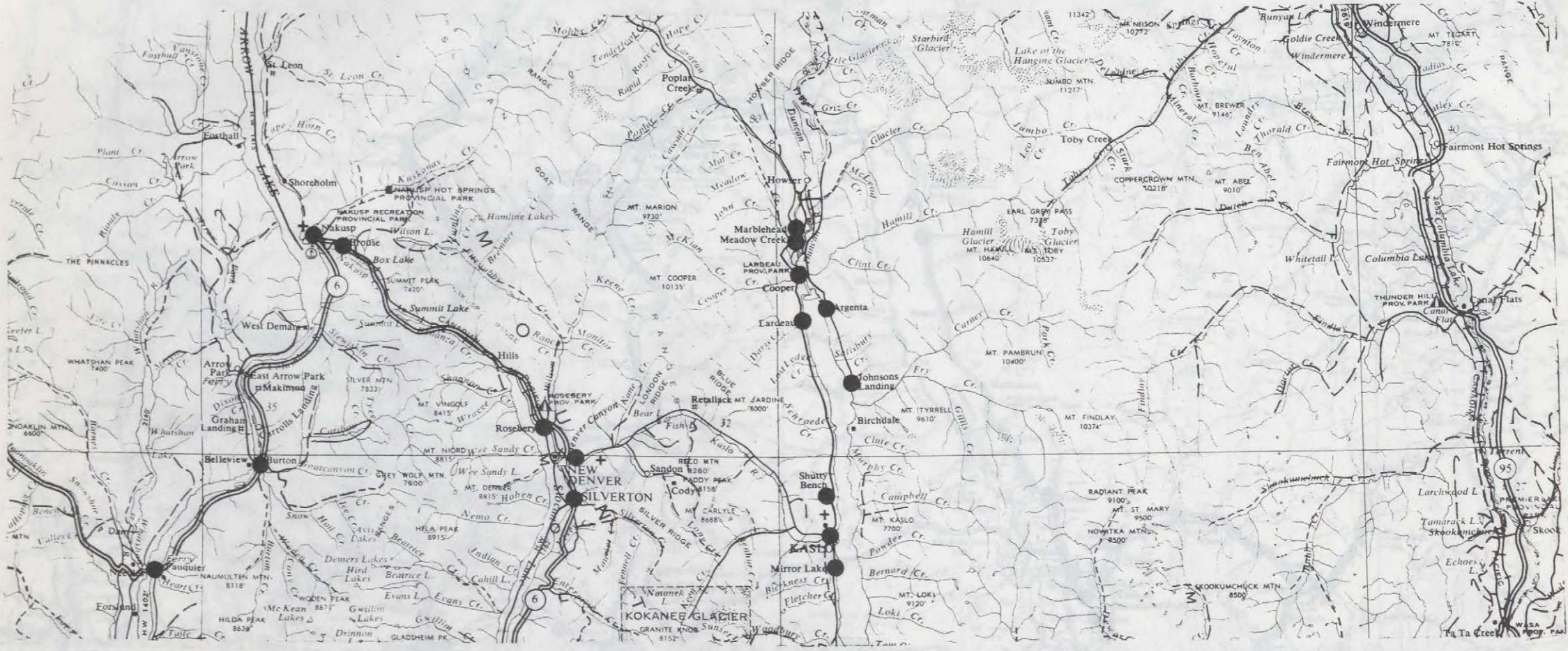


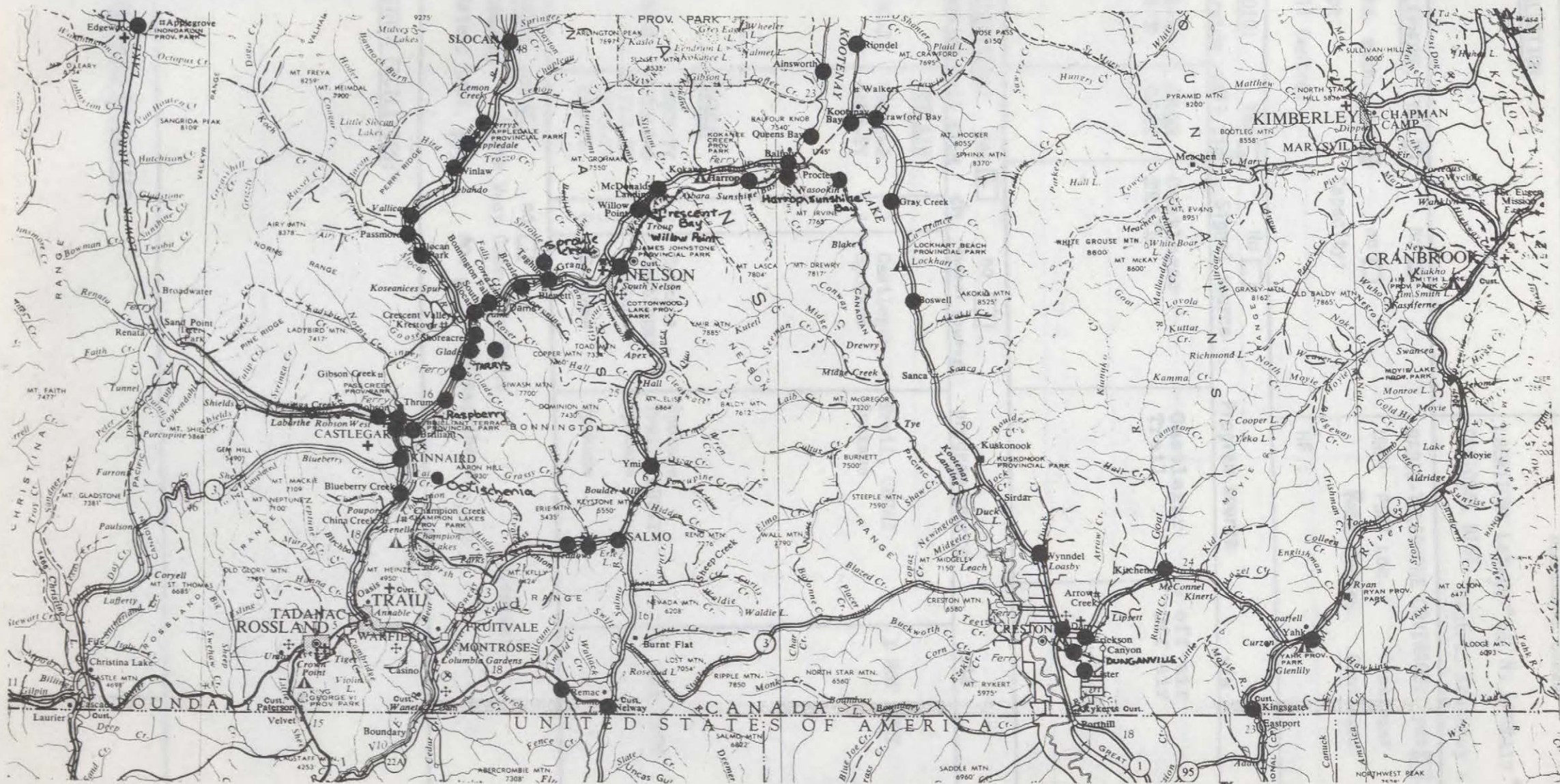
CENTRAL KOOTENAY

SCALE - 10 Miles to 1 Inch

Department of Municipal Affairs,
Province of British Columbia.

12





EVALUATION	COMMUNITY: BLUEBERRY CREEK
	LOCATION: Lat. 49° 15' N; Long 117° 40' W REGIONAL DIST.: Central Kootenay A

TELEPHONE: Yes <input checked="" type="checkbox"/> No <input type="checkbox"/> Auto. exch.: yes <input checked="" type="checkbox"/> no <input type="checkbox"/> Type: Capacity: Toll Centre:	RADIO-TELEPHONE COVERAGE: yes <input checked="" type="checkbox"/> no <input type="checkbox"/> UHF: PSRT Loc. Castlegar Rate Centre: Castlegar HF:
--	---

RADIO: Yes <input checked="" type="checkbox"/> No <input type="checkbox"/>					
Service	Call Sign	Signal source	Program source	via	qual.
PR-E PR-E	CKQR CJAT	Castlegar TRAIL	Castlegar Trail	off air Off air	

TELEVISION: yes <input checked="" type="checkbox"/> no <input type="checkbox"/>						
Service	call sign	ch.	signal source	program source	via	qual.
CBC-E	<u>OFF AIR</u>					
	CBUAT-2 KREM-TV	3 2	Castlegar Spokane	Trail, CBUAT Spokane	1 HOP LPRT	
CBC-E	<u>CABLE</u>					
	KREM-TV	2	Spokane	Spokane	1 hop LPRT	
	CBUAT-2	3	Castlegar	Trail, CBUAT		
	KXLY-TV	4	Spokane	Spokane		
	KSPS-TV	5				
KHQ-TV	6	Spokane	Spokane			

CATV: yes no
 Company: North West Community Video License:
 Rates: inst. \$15 mo. \$5 Subscribers: 2,088

OTHER FACILITIES:

PROPOSED FACILITIES:

COMMUNITY:

BLUEBERRY CREEK

LOCATION:

Lat. 49° 15 'N; Long 117° 40'W

REGIONAL DISTRICT:

Central Kootenay A

E.D.:

910

EA:

264

POPULATION (YR):

498 (71)

HOUSEHOLDS

130 E

TELEVISIONS

85.3%

RATIO MALE/FEMALE:

1.091

MIGRANCY:

26.2 %

LANGUAGE:

72.7 % E; 0 % F; 0 % Native. 27.3%

ETHNICITY

0.5 % Native

OFFICIAL LANGUAGE

91.9 % E; 0 % F; 3.1 % Both; 5.0 % Neither.

EDUCATION

19 % to Gr. 5; 26 % Gr. 5-8; 21 % Gr. 9-10; 21 % Gr. 11-13 14 % Gr. 13+

INCOME

Avg. Ind. \$ 2,866 ; Avg. Family \$ 7,019

LABOUR FORCE PARTICIPATION RATE

Male: 71% Female: 22%

INDUSTRY:

Forestry
Manuf.
Constr.
Transp. & Comm.
Services

EMPLOYEES:

COMMUNITY SERVICES:

SPECIAL REQUIREMENTS:

EVALUATION	COMMUNITY: BRILLIANT
	LOCATION: Lat 49 ° 20' N; Long 117 ° 38' W REGIONAL DIST.: Central Kootenay A

TELEPHONE: Yes <input type="checkbox"/> No <input type="checkbox"/> incl. in Auto. exch.: yes <input checked="" type="checkbox"/> no <input type="checkbox"/> Castlegar Type: Capacity: Exch. Toll Centre: Castlegar	RADIO-TELEPHONE COVERAGE: yes <input checked="" type="checkbox"/> no <input type="checkbox"/> UHF: PSRT Loc. Castlegar Rate Centre: Castlegar HF :
--	--

RADIO: Yes <input checked="" type="checkbox"/> No <input type="checkbox"/>					
Service	Call Sign	Signal source	Program source	via	qual.
CBC-E	CBUD	Castlegar	Vancouver CBU	LPRT	
PR-E	CKQR	Castlegar	Castlegar	Off Air	
PR-E	CJAT	Trail	Trail	Off air	

TELEVISION: yes <input checked="" type="checkbox"/> no <input type="checkbox"/>						
Service	call sign	ch.	signal source	program source	via	qual.
CBC-E	Off Air CBUAT-2	3	Castlegar	Trail, CBUAT	1 HOP LPRT	
	<u>CABLE</u>					

CATV: yes no
Company: Northwest Community Video Ltd License:
Rates: inst. \$15 mo. \$5 Subscribers: 2,088

OTHER FACILITIES:

PROPOSED FACILITIES:

COMMUNITY:

BRILLIANT

LOCATION:

Lat. 49 ° 20 'N; Long 117° 38'W

REGIONAL DISTRICT:

Central Kootenay A

E.D.:

910

EA:

307 part

POPULATION (YR):

95 (71)

HOUSEHOLDS

25

TELEVISIONS

85.3%

RATIO MALE/FEMALE:

1.091

MIGRANCY:

26.2

%

LANGUAGE:

72.7 % E; 0 % F; 0 % Native. 27.3

ETHNICITY

0.5 % Native

OFFICIAL LANGUAGE

91.9 % E; 0 % F; 3.1 % Both; 5.0 % Neither.

EDUCATION

19 % to Gr. 5; 26 % Gr. 5-8; 21 % Gr. 9-10; 21 % Gr. 11-13 14 % Gr. 13+

INCOME

Avg. Ind. \$ 2,866 ; Avg. Family \$ 7,019

LABOUR FORCE PARTICIPATION RATE

Male: 71% Female: 22%

INDUSTRY:

Forestry
Manuf.
Constr.
Transp. & Comm.
Services

EMPLOYEES:

COMMUNITY SERVICES:

SPECIAL REQUIREMENTS:

EVALUATION	COMMUNITY: BROUSE
	LOCATION: Lat. 50°14' N; Long 117°45' W REGIONAL DIST.: Central Kootenay A

TELEPHONE: Yes <input checked="" type="checkbox"/> No <input type="checkbox"/> Auto. exch.: yes <input checked="" type="checkbox"/> no <input type="checkbox"/> Type: Capacity: Toll Centre:	RADIO-TELEPHONE COVERAGE: yes <input checked="" type="checkbox"/> no <input type="checkbox"/> UHF: PSRT Loc. Nakusp Rate Centre: Nakusp HF:
--	---

RADIO: Yes <input type="checkbox"/> No <input type="checkbox"/>					
Service	Call Sign	Signal source	Program source	via	qual.

TELEVISION: yes <input checked="" type="checkbox"/> no <input type="checkbox"/>						
Service	call sign	ch.	signal source	program source	via	qual.
CTV	OFF AIR CJNP-TV-3	7	Nakusp	Kelowna, CHKL-TV	1 HOP LPRT	

CATV: yes no
Company: License:
Rates: inst. no. **Subscribers:**

OTHER FACILITIES:

PROPOSED FACILITIES:

COMMUNITY:

BROUSE

LOCATION:

Lat. 50 ° 14 'N; Long 117 ° 45 'W

REGIONAL DISTRICT:

Central Kootenay A

E.D.:

910

EA:

(361 & 362) Part

POPULATION (YR):

446 (71)

HOUSEHOLDS

117

TELEVISIONS

85.3%

RATIO MALE/FEMALE:

1.091

MIGRANCY:

26.2 %

LANGUAGE:

72.7 % E; 0 % F; 0 % Native. 27.3

ETHNICITY

0.5 % Native

OFFICIAL LANGUAGE

91.9 % E; 0 % F; 3.1 % Both; 5.0 % Neither.

EDUCATION

19 % to Gr. 5; 26 % Gr. 5-8; 21 % Gr. 9-10; 21 % Gr. 11-13 14 % Gr. 13+

INCOME

Avg. Ind. \$ 2,866 ; Avg. Family \$ 7,019

LABOUR FORCE PARTICIPATION RATE

Male: 71 % Female: 22 %

INDUSTRY:

EMPLOYEES:

Forestry
Manuf.
Constr.
Transp. & Comm.
Services

COMMUNITY SERVICES:

SPECIAL REQUIREMENTS:

EVALUATION

COMMUNITY:
 BURTON
 LOCATION: Lat. 49° 59' N; Long 117° 54' W
 REGIONAL DIST.: Central Kootenay A.

TELEPHONE: Yes No
 Auto. exch.: yes no
 Type: Capacity:
 Toll Centre:

RADIO-TELEPHONE COVERAGE: yes no
 UHF: PSRT Loc. Fauquier
 Rate Centre: Fauquier
 HF :

RADIO: Yes No

Service	Call Sign	Signal source	Program source	via	qual.

TELEVISION: yes no

Service	call sign	ch.	signal source	program source	via	qual.
	* * Unlicensed	2				4.0

CATV: yes no
 Company: License:
 Rates: inst. mo. Subscribers:

OTHER FACILITIES:

PROPOSED FACILITIES:

COMMUNITY:

BURTON

LOCATION:

Lat. 49 ° 59 'N; Long 117 ° 54 'W

REGIONAL DISTRICT:

Central Kootenay A

E.D.:

910

EA:

(357 & 358) part

POPULATION (YR):

142 (71)

HOUSEHOLDS

37

TELEVISIONS

85.3%

RATIO MALE/FEMALE:

1.091

MIGRANCY:

26.2

%

LANGUAGE:

7.2.7 % E; 0 % F; 0 % Native. 27.3

ETHNICITY

0.5

% Native

OFFICIAL LANGUAGE

91.9 % E; 0 % F; 3.1 % Both; 5.0 % Neither.

EDUCATION

19 % to Gr. 5; 26 % Gr. 5-8; 21 % Gr. 9-10; 21 % Gr. 11-13 14 % Gr. 13+

INCOME

Avg. Ind. \$ 2,866 ; Avg. Family \$7,019

LABOUR FORCE PARTICIPATION RATE

Male: 71% Female: 22%

INDUSTRY:Forestry
Manuf.
Constr.
Transp. & Comm.
Services**EMPLOYEES:****COMMUNITY SERVICES:****SPECIAL REQUIREMENTS:**

<u>EVALUATION</u>	<u>COMMUNITY:</u> CASTLEGAR
	LOCATION: Lat. 49° 20' N; Long 117° 40' W REGIONAL DIST.: Central Kootenay A

<u>TELEPHONE:</u> Yes <input checked="" type="checkbox"/> No <input type="checkbox"/> D ADO Auto. exch.: yes <input checked="" type="checkbox"/> no <input type="checkbox"/> Type: Capacity: 4405 Toll Centre: Castlegar	<u>RADIO-TELEPHONE COVERAGE:</u> yes <input checked="" type="checkbox"/> no <input type="checkbox"/> UHF: PSRT Loc. Castlegar Rate Centre: Castlegar HF:
---	---

<u>RADIO:</u> Yes <input checked="" type="checkbox"/> No <input type="checkbox"/>					
<u>Service</u>	<u>Call Sign</u>	<u>Signal source</u>	<u>Program source</u>	<u>via</u>	<u>qual.</u>
CBC-E	CBUD	Castlegar	Vancouver CBU	LPRT	
PR-E	CKAR	Castlegar	Castlegar	Off Air	
PR-E	GJAT	Trail	Trail	Off Air	

<u>TELEVISION:</u> yes <input checked="" type="checkbox"/> no <input type="checkbox"/>						
<u>Service</u>	<u>call sign</u>	<u>ch.</u>	<u>signal source</u>	<u>program source</u>	<u>via</u>	<u>qual.</u>
CBC-E	<u>OFF AIR</u>					
	CBUAT-2	3	Castlegar	Trail, CBUAT	1 HOP LPRT	5.0
	KXLY-TV	4	Spokane	Spokane		5.0
	5			6.0		
CBC-E	<u>CABLE</u>					
	KREM-TV	2	Spokane	Spokane	1 HOP LPRT	3.0
	CBUAT-2	3	Castlegar	Trail, CBUAT		3.0
	KXLY-TV	4	Spokane	Spokane		2.3
	KSPS-TV	5				3.7
	KHQ-TV	6	Spokane	Spokane		2.0

<u>CATV:</u> yes <input checked="" type="checkbox"/> no <input type="checkbox"/>
Company: North West Community Video Ltd License:
Rates: inst. \$15 mo. \$5 Subscribers: 2,088

OTHER FACILITIES:

PROPOSED FACILITIES:

COMMUNITY: CASTLEGAR	
LOCATION: Lat. 49 ° 20 'N; Long 117 ° 40 'W	REGIONAL DISTRICT: Central Kootenay A
	E.D.: 910 EA: 312 to 317
POPULATION (YR): 5,905 (71)	HOUSEHOLDS 1,715
	TELEVISIONS 94.8%
	RATIO MALE/FEMALE: 1.047
	MIGRANCY: 27.8 %
LANGUAGE: 91.2 % E; 0.1 % F; 0 % Native. 8.8%	ETHNICITY 0 % Native
OFFICIAL LANGUAGE 94.5 % E; 0 % F; 4.3 % Both; 1.2 % Neither.	
EDUCATION 6 % to Gr. 5; 21 % Gr. 5-8; 22 % Gr. 9-10; 30 % Gr. 11-13 21 % Gr. 13+	
INCOME Avg. Ind. \$ 3,662 ; Avg. Family \$ 9,002	LABOUR FORCE PARTICIPATION RATE Male: 79 % Female: 32%
INDUSTRY:	EMPLOYEES:
Forestry	25
Mining	80
Manuf.	770
Constr.	130
Transp. Commun. Util.	110
Trade	305
Services	570
COMMUNITY SERVICES:	
SPECIAL REQUIREMENTS:	

EVALUATION

COMMUNITY:

EDGEWOOD

LOCATION: Lat 49 ° 47' N; Long 118 ° 08' W
REGIONAL DIST.: Central Kootenay A

TELEPHONE: Yes No

Auto. exch.: yes no

Type: Capacity:

Toll Centre:

RADIO-TELEPHONE COVERAGE: yes no

UHF: PSRT Loc. Iauquier

Rate Centre: Iauquier

HF :

RADIO: Yes No

Service | Call Sign | Signal source | Program source | via | qual.

CBC-E

CBXW

Edgewood

Vancouver, CBU

LPRT

TELEVISION: yes no

Service | call sign | ch. | signal source | program source | via | qual.

*

2

Spokane, KREM-TV

3.0

*

4

Spokane, KXLY-TV

5.0

* Unlicensed LPRT's

CATV: yes no

Company:

License:

Rates: inst.

mo.

Subscribers:

OTHER FACILITIES:

PROPOSED FACILITIES:

COMMUNITY:

EDGEWOOD

LOCATION:

Lat. 49 ° 47 'N; Long 118 ° 08 'W

REGIONAL DISTRICT:

Central Kootenay A

E.D.:

910

EA:

357 & 358 part

POPULATION (YR):

109 (71)

HOUSEHOLDS

28

TELEVISIONS

85.3%

RATIO MALE/FEMALE:

1.091

MIGRANCY:

26.2 %

LANGUAGE:

72.7 % E; 0 % F; 0 % Native. 27.3

ETHNICITY

0.5 % Native

OFFICIAL LANGUAGE

91.9 % E; 0 % F; 3.1 % Both; 5.0 % Neither.

EDUCATION

19 % to Gr. 5; 26 % Gr. 5-8; 21 % Gr. 9-10; 21 % Gr. 11-13 14 % Gr. 13+

INCOME

Avg. Ind. \$2,866 ; Avg. Family \$7,019

LABOUR FORCE PARTICIPATION RATE

Male: 71 % Female: 22 %

INDUSTRY:Forestry
Manuf.
Constr.
Transp. & Comm.
Services**EMPLOYEES:****COMMUNITY SERVICES:****SPECIAL REQUIREMENTS:**

EVALUATION

COMMUNITY:

FAUQUIER

LOCATION: Lat. 49 ° 52' N; Long 118 ° 05' W

REGIONAL DIST.: Central Kootenay A

TELEPHONE: Yes No D, GDO

Auto. exch.: yes no

Type: Capacity: 173

Toll Centre: Fauquier

RADIO-TELEPHONE COVERAGE: yes no

UHF: PSRT Loc. Fauquier

Rate Centre: Fauquier

HF :

RADIO: Yes No

Service | Call Sign | Signal source | Program source | via | qual.

CBC-E

CBXW

Edgewood

Vancouver, CBU

LPRT

TELEVISION: yes no

Service | call sign | ch. | signal source | program source | via | qual.

*

2

KREM-TV

5.0

*

4

Spokane, KXLY-TV

5.5

* Unlicensed LPRT

CATV: yes no

Company:

License:

Rates: inst.

mo.

Subscribers:

OTHER FACILITIES:

PROPOSED FACILITIES:

COMMUNITY: FAUQUIER		
LOCATION: Lat. 49 ° 52 'N; Long 118 ° 05 'W	REGIONAL DISTRICT: Central Kootenay A	
	E.D.: 910	EA: 357 & 358 part
POPULATION (YR): 155 (71)	HOUSEHOLDS 40	TELEVISIONS 85.3%
	RATIO MALE/FEMALE: 1.091	MIGRANCY: 26.2 %
LANGUAGE: 72.7 % E; 0 % F; 0 % Native. 27.3		ETHNICITY 0.5 % Native
OFFICIAL LANGUAGE 91.9 % E; 0 % F; 3.1 % Both; 5.0 % Neither.		
EDUCATION 19 % to Gr. 5; 26 % Gr. 5-8; 21 % Gr. 9-10; 21 % Gr. 11-13 14 % Gr. 13+		
INCOME Avg. Ind. \$ 2,866 ; Avg. Family \$ 7,019		LABOUR FORCE PARTICIPATION RATE Male: ⁷¹ % Female: ²² %
INDUSTRY: Forestry Manuf. Constr. Transp. & Comm. Services		
EMPLOYEES:		
COMMUNITY SERVICES:		
SPECIAL REQUIREMENTS:		

EVALUATION

COMMUNITY:

GLADE

LOCATION: Lat. ° ' N; Long. ° ' W

REGIONAL DIST.: Central Kootenay A

TELEPHONE: Yes No

Auto. exch.: yes no

Type: Capacity:

Toll Centre:

RADIO-TELEPHONE COVERAGE: yes no

UHF: PSRT Loc. Castlegar

Rate Centre: Castlegar

HF :

RADIO: Yes No

Service	Call Sign	Signal source	Program source	via	qual.
CBC-E PR-E	CBUD-FM OKQR	Bonnington Castlegar	Vancouver, CBU Castlegar	LPRT Off air	

TELEVISION: yes no

Service	call sign	ch.	signal source	program source	via	qual.
CBC-E	CBUDT	13	Bonnington	Trail, CBUAT	micro	

CATV: yes no

Company:

License:

Rates: inst. mo.

Subscribers:

OTHER FACILITIES:

PROPOSED FACILITIES:

COMMUNITY:		GLADE	
LOCATION:		REGIONAL DISTRICT:	
Lat. ° 'N; Long ° 'W	Central Kootenay A		
		E.D.:	EA:
		910	303 & 304 part
POPULATION (YR):	85 (71)	HOUSEHOLDS	TELEVISIONS
		22	85.3%
		RATIO MALE/FEMALE:	MIGRANCY:
		1.091	26.2 %
LANGUAGE:		ETHNICITY	
72.7 % E; 0 % F; 0 % Native. 27.3		0.5 % Native	
OFFICIAL LANGUAGE			
91.9 % E; 0 % F; 3.1% Both; 5.0 % Neither.			
EDUCATION			
19 % to Gr. 5-6 % Gr. 5-8; 21 % Gr. 9-10; 21 %Gr. 11-13 14 %Gr.13+			
INCOME		LABOUR FORCE PARTICIPATION RATE	
Avg. Ind. \$2,866 ; Avg. Family \$ 7,019.		Male: 71% Female: 22%	
INDUSTRY:		EMPLOYEES:	
Forestry Manuf. Constr. Transp. & Comm. Services			
COMMUNITY SERVICES:			
SPECIAL REQUIREMENTS:			

EVALUATION

COMMUNITY:

KINNAIRD

LOCATION: Lat. 49 ° 17' N; Long. 117 ° 40' W

REGIONAL DIST.: Central Kootenay A

TELEPHONE: Yes No incl. in

Auto. exch.: yes no Castlegar exch.

Type: Capacity:

Toll Centre: Castlegar

RADIO-TELEPHONE COVERAGE: yes no

UHF: PSRT Loc. Castlegar

Rate Centre: Castlegar

HF :

RADIO: Yes No

Service : Call Sign Signal source Program source via qual.

Service	Call Sign	Signal source	Program source	via	qual.
CBC-E	CBUD	Castlegar	Vancouver CBU	LPRT	
PR-E	CKQR	Castlegar	Castlegar	Off Air	
PR-E	CJAT	Trail	Trail	Off air	

TELEVISION: yes no

Service call sign ch. signal source program source via qual.

Service	call sign	ch.	signal source	program source	via	qual.
	<u>OFF AIR</u>					
CBC-E	KREM-TV	2	Spokane	Spokane		5.0
	CBUAT-2	3	Castlegar	Trail CBUAT	1 HOP LPRT	2.0
	<u>CABLE</u>					
CBC-E	KREM-TV	2	Spokane	Spokane		2.7
	CBUAT-2	3	Castlegar	Trail, CBUAT	1 HOP LPRT	3.3
	KXLY-TV	4	Spokane	Spokane		2.0
	KSPS-TV	5				3.7
	KHQ-TV	6	Spokane	Spokane		2.3

CATV: yes no

Company: North West Community Video Ltd

License:

Rates: inst. \$15 mo. \$5 Subscribers: 2,088

OTHER FACILITIES:

PROPOSED FACILITIES:

COMMUNITY: KINNAIRD	
LOCATION: Lat. 49 ° 17 'N; Long 117 ° 40 'W	REGIONAL DISTRICT: Central Kootenay A
	E.D.: 910 EA: 265 - 268
POPULATION (YR): 2,846 (71)	HOUSEHOLDS 773
	TELEVISIONS 96.8%
	RATIO MALE/FEMALE: 1.043
	MIGRANCY: 27.2 %
LANGUAGE: 98.1% E; 0.2 % F; 0 % Native. 1.7%	ETHNICITY 0 % Native
OFFICIAL LANGUAGE 95.5 % E; 0 % F; 4.5 % Both; 0 % Neither.	
EDUCATION 2 % to Gr. 5; 17 % Gr. 5-8; 23 % Gr. 9-10; 34 %Gr. 11-13 23 %Gr.13+	
INCOME Avg. Ind. \$ 4,055 ; Avg. Family \$9,956	LABOUR FORCE PARTICIPATION RATE Male: 81 % Female: 34 %
INDUSTRY:	EMPLOYEES:
Mining	25
Manuf.	365
Constr.	55
Transp. Commun. Util	45
Trade	150
Services	255
COMMUNITY SERVICES:	
SPECIAL REQUIREMENTS:	

<u>EVALUATION</u>	<u>COMMUNITY:</u> NAKUSP
	LOCATION: Lat. 50 °14' N; Long 117 ° 48' W REGIONAL DIST.: Central Kootenay A

<u>TELEPHONE:</u> Yes <input checked="" type="checkbox"/> No <input type="checkbox"/> Auto. exch.: yes <input checked="" type="checkbox"/> no <input type="checkbox"/> D ADO Type: Capacity: 1015 Toll Centre: Nakusp	<u>RADIO-TELEPHONE COVERAGE:</u> yes <input checked="" type="checkbox"/> no <input type="checkbox"/> UHF: PSRT Loc. NAKUSP Rate Centre: NAKUSP HF :
--	--

<u>RADIO:</u> Yes <input checked="" type="checkbox"/> No <input type="checkbox"/>					
<u>Service</u>	<u>Call sign</u>	<u>Signal source</u>	<u>Program source</u>	<u>via</u>	<u>qual.</u>
CBC-E	CBUM	Nakusp	Vancouver CBU	LPRT	

<u>TELEVISION:</u> yes <input checked="" type="checkbox"/> no <input type="checkbox"/>						
<u>Service</u>	<u>call sign</u>	<u>ch.</u>	<u>signal source</u>	<u>program source</u>	<u>via</u>	<u>qual.</u>
	<u>OFF AIR</u>					
CBC-AFF	CJNP-TV-1	2	Nakusp	Kelowna CHBC-TV	1 HOP LPRT	2.8
	CJNP-TV-2	4	Nakusp	Spokane (KXLY-TV)	1 HOP LPRT	4.5
CTV	CJNP-TV-3	7	Nakusp	Kelowna, CHKL-TV	1 HOP LPRT	3.3

CATV: yes no

Company: License:

Rates: inst. mo. Subscribers:

OTHER FACILITIES:

PROPOSED FACILITIES:

COMMUNITY: NAKUSP	
LOCATION: Lat. 50 ° 14 'N; Long 117 ° 48 'W	REGIONAL DISTRICT: Central Kootenay A
	E.D.: 910 EA: 364 & 365 all
POPULATION (YR): 1163 (71)	HOUSEHOLDS 387
	TELEVISIONS 92.0%
	RATIO MALE/FEMALE: 1.093
	MIGRANCY: 33.3 %
LANGUAGE: 95.5 % E; 2.2 % F; 0 % Native. 4.3%	ETHNICITY 0 % Native
OFFICIAL LANGUAGE 95.2 % E; 0 % F; 4.8 % Both; 0 % Neither.	
EDUCATION 2 % to Gr. 5; 26 % Gr. 5-8; 27 % Gr. 9-10; 34 % Gr. 11-13 11 % Gr. 13+	
INCOME Avg. Ind. \$ 3,576 ; Avg. Family \$ 8,544	LABOUR FORCE PARTICIPATION RATE Male: ⁷⁴ % Female: ³⁷ %
INDUSTRY:	EMPLOYEES:
Forestry	95
Manuf.	40
Constr.	25
Transp. Commun. Util	55
Trade	55
Services	90
COMMUNITY SERVICES:	
SPECIAL REQUIREMENTS:	

EVALUATION

COMMUNITY:
OOTISCHENIA
LOCATION: Lat. ° ' N; Long. ° ' W
REGIONAL DIST.: Central Kootenay A

TELEPHONE: Yes No
Auto. exch.: yes no
Type: Capacity:
Toll Centre:

RADIO-TELEPHONE COVERAGE: yes no
UHF: PSRT Loc. Castlegar
Rate Centre: Castlegar
HF :

RADIO: Yes No

Service	Call Sign	Signal source	Program source	via	qual.
CBC-E	CBUD	Castlegar	Vancouver	LPRT	
PR-E	CKQR	Castlegar	Castlegar	Off Air	

TELEVISION: yes no

Service	call sign	ch.	signal source	program source	via	qual.
CBC-E	<u>OFF AIR</u> CBUAT-2	3	Castlegar	Trail, CBUAT	1 HOP LPRT	

CATV: yes no
Company: License:
Rates: inst. mo. Subscribers:

OTHER FACILITIES:

PROPOSED FACILITIES:

COMMUNITY: OOTISCHENIA	
LOCATION: Lat. ° 'N; Long ° 'W	REGIONAL DISTRICT: Central Kootenay A
	E.D.: 910 EA: 158 part
POPULATION (YR): 191 (71)	HOUSEHOLDS 50
	TELEVISIONS 85.3%
	RATIO MALE/FEMALE: 1.091
	MIGRANCY: 26.2 %
LANGUAGE: 72.7 % E; 0 % F; 0 % Native. 27.3	ETHNICITY 0.5 % Native
OFFICIAL LANGUAGE 91.9 % E; 0 % F; 3.1 % Both; 5.0 % Neither.	
EDUCATION 19 % to Gr. 5; 26 % Gr. 5-8; 21 % Gr. 9-10; 21 % Gr. 11-13 14 % Gr. 13+	
INCOME Avg. Ind. \$ 2,866 ; Avg. Family \$ 7,019	LABOUR FORCE PARTICIPATION RATE Male: 71 % Female: 22%
INDUSTRY: Forestry Manuf. Constr. Transp. & Comm. Services	EMPLOYEES:
COMMUNITY SERVICES:	
SPECIAL REQUIREMENTS:	

EVALUATION

COMMUNITY:

RASPBERRY

LOCATION: Lat. 49° 20' N; Long. 117° 40' W

REGIONAL DIST.: Central Kootenay A

TELEPHONE: Yes No

Auto. exch.: yes no

Type: Capacity:

Toll Centre:

RADIO-TELEPHONE COVERAGE: yes no

UHF: PSRT Loc. Castlegar

Rate Centre: Castlegar

HF :

RADIO: Yes No

Service | Call Sign | Signal source | Program source | via | qual.

PR-E
PR-E

CKQR
CJAT

Castlegar
Trail

Castlegar
Trail

Off Air
Off Air

TELEVISION: yes no

Service | call sign | ch. | signal source | program source | via | qual.

CBC-E

OFF AIR
CBUAT-2

3

Castlegar

Trail, CBUAT

1 HOP LPRT

CATV: yes no

Company:

License:

Rates: 1nst.

mo.

Subscribers:

OTHER FACILITIES:

PROPOSED FACILITIES:

COMMUNITY: RASPBERRY	
LOCATION: Lat. 49 ° 20 'N; Long 117° 40 'W	REGIONAL DISTRICT: Central Kootenay A
	E.D.: 910 EA: 305 part
POPULATION (YR): 121 (71)	HOUSEHOLDS 32 TELEVISIONS 85.3%
	RATIO MALE/FEMALE: 1.091 MIGRANCY: 26.2 %
LANGUAGE: 72.7 % E; 0 % F; 0 % Native. 27.3	ETHNICITY 0.5 % Native
OFFICIAL LANGUAGE 91.9 % E; 0 % F; 3.1 % Both; 5.0 % Neither.	
EDUCATION 19 % to Gr. 5; 26 % Gr. 5-8; 21 % Gr. 9-10; 21 % Gr. 11-13 14 % Gr. 13+	
INCOME Avg. Ind. \$ 2,866 ; Avg. Family \$ 7,019	LABOUR FORCE PARTICIPATION RATE Male: 71 % Female: 22 %
INDUSTRY: Forestry Manuf. Constr. Transp. & Comm. Services	EMPLOYEES:
COMMUNITY SERVICES:	
SPECIAL REQUIREMENTS:	

EVALUATION

COMMUNITY:
 ROBSON
 LOCATION: Lat 49 ° 20' N; Long 117 ° 43' W
 REGIONAL DIST.:
 Central Kootenay A

TELEPHONE: Yes No
 Auto. exch.: yes no
 Type: Capacity:
 Toll Centre:

RADIO-TELEPHONE COVERAGE: yes no
 UHF: PSRT Loc. Castlegar
 Rate Centre: Castlegar
 HF :

RADIO: Yes No

Service	Call Sign	Signal source	Program source	via	qual.
PR-E PR-E	CKQR CJAT	Castlegar Trail	Castlegar Trail	Off Air Off Air	

TELEVISION: yes no

Service	call sign	ch.	signal source	program source	via	qual.
CBC-E	<u>OFF AIR</u> CBUAT-2	3	Castlegar	Trail, CBUAT	1 HOP LPRT	5.0
CBC-E	<u>CABLE</u> KREM-TV CBUAT-2 KXLY-TV KSPS-TV KHQ-TV	2 3 4 5 6	Spokane Castlegar Spokane Spokane	Spokane Trail, CBUAT Spokane Spokane		2.5 3.0 2.5 2.5 2.5

CATV: yes no
 Company: North West Community Video License:
 Rates: Inst. \$15 mo. \$5 Subscribers: 2,088

OTHER FACILITIES:

PROPOSED FACILITIES:

COMMUNITY: ROBSON	
LOCATION: Lat. 49 ° 20'N; Long 117° 43 'W	REGIONAL DISTRICT: Central Kootenay A
	E.D.: 910 EA: 306 & 310 all
POPULATION (YR): 1044 (71)	HOUSEHOLDS 306
	TELEVISIONS 85.3%
	RATIO MALE/FEMALE: 1.091
	MIGRANCY: 26.2 %
LANGUAGE: 72.7 % E; 0 % F; 0 % Native. 27.3	ETHNICITY 0.5 % Native
OFFICIAL LANGUAGE 91.9 % E; 0 % F; 3.1 % Both; 5.0 % Neither.	
EDUCATION 19 % to Gr. 5; 26 % Gr. 5-8; 21 % Gr. 9-10; 21 %Gr. 11-13 14%Gr.13+	
INCOME Avg. Ind. \$ 2,866 ; Avg. Family \$ 7,019	LABOUR FORCE PARTICIPATION RATE Male: 71 % Female: 22%
INDUSTRY: Forestry Manuf. Constr. Transp. & Comm. Services	EMPLOYEES:
COMMUNITY SERVICES:	
SPECIAL REQUIREMENTS:	

COMMUNITY:

SHOEACRES

LOCATION:

Lat. 49 ° 26 'N; Long 117 ° 32 'W

REGIONAL DISTRICT:

Central Kootenay A

E.D.: 910

EA: 303 & 304 part

POPULATION (YR):

345

HOUSEHOLDS

89

TELEVISIONS

85.3%

RATIO MALE/FEMALE:

1.091

MIGRANCY:

26.2 %

LANGUAGE:

72.7 % E; 0 % F; 0 % Native. 27.3

ETHNICITY

0.5 % Native

OFFICIAL LANGUAGE

91.9 % E; 0 % F; 3.1 % Both; 5.0 % Neither.

EDUCATION

19 % to Gr. 5; 26 % Gr. 5-8; 21 % Gr. 9-10; 21 % Gr. 11-13 14 % Gr. 13+

INCOME

Avg. Ind. \$ 2,866 ; Avg. Family \$ 7,019

LABOUR FORCE PARTICIPATION RATE

Male: 71% Female: 22%

INDUSTRY:

Forestry
Manuf.
Constr.
Transp. & Comm.
Services

EMPLOYEES:

COMMUNITY SERVICES:

SPECIAL REQUIREMENTS:

EVALUATION

COMMUNITY:
TARRYS
LOCATION: Lat. 49° 25' N; Long 117° 35' W
REGIONAL DIST.: Central Kootenay A

TELEPHONE: Yes No
Auto. exch.: yes no
Type: Capacity:
Toll Centre:

RADIO-TELEPHONE COVERAGE: yes no
UHF: PSRT Loc. Castlegar
Rate Centre: Castlegar
HF :

RADIO: Yes No
Service | Call Sign | Signal source | Program source | via | qual.

Service	Call Sign	Signal source	Program source	via	qual.
PR- B PR-E	OKQR CJAT	Castlegar Trail	Castlegar Trail	off air Off air	

TELEVISION: yes no
Service | call sign | ch. | signal source | program source | via | qual.

Service	call sign	ch.	signal source	program source	via	qual.
CBC-E	OFF AIR CBUDT	13	Bonnington	Trail, CBUAT	Micro	

CATV: yes no
Company: License:
Rates: inst. mo. Subscribers:

OTHER FACILITIES:

PROPOSED FACILITIES:

COMMUNITY:

TARRYS

LOCATION:

Lat. 49 ° 25 'N; Long 117 ° 33 'W

REGIONAL DISTRICT:

Central Kootenay A

E.D.:

910

EA:

302 all

POPULATION (YR):

176

HOUSEHOLDS

48

TELEVISIONS

85.3%

RATIO MALE/FEMALE:

1.091

MIGRANCY:

26.2 %

LANGUAGE:

72.7 % E; 0 % F; 0 % Native. 27.3 %

ETHNICITY

0.5 % Native

OFFICIAL LANGUAGE

91.9 % E; 0 % F; 3.1 % Both; 5.0 % Neither.

EDUCATION

19 % to Gr. 5; 26 % Gr. 5-8; 21 % Gr. 9-10; 21 % Gr. 11-13 14 % Gr. 13+

INCOME

Avg. Ind. \$ 2,866 ; Avg. Family \$ 7,019

LABOUR FORCE PARTICIPATION RATE

Male: 71% Female: 22%

INDUSTRY:Forestry
Manuf.
Constr.
Transp. & Comm.
Services**EMPLOYEES:****COMMUNITY SERVICES:****SPECIAL REQUIREMENTS:**

EVALUATION

COMMUNITY:

THRUMS

LOCATION: Lat. 49 ° 21 N; Long. 117 ° 35' W
REGIONAL DIST.:
Central Kootenay A

TELEPHONE: Yes No D
Auto. exch.: yes no
Type: Capacity: 321
Toll Centre: Thrums

RADIO-TELEPHONE COVERAGE: yes no
UHF: PSRT Loc. Castlegar
Rate Centre: Castlegar
HF :

RADIO: Yes No

Service	Call Sign	Signal source	Program source	via	qual.
PR-E	CKQR	Castlegar	Castlegar	off air	
PR-E	CJAT	Trail	Trail	off air	

TELEVISION: yes no

Service	call sign	ch.	signal source	program source	via	qual.
	<u>OFF AIR</u>					
CBC-E	CBUDT	13	Bonnington	Trail, CBUAT	Micro	3.0
	<u>CABLE</u>					
	KREM-TV	2	Spokane	Spokane		4.3
	KXLY-TV	4	Spokane	Spokane		3.0
	KHQ-TV	6	Spokane	Spokane		3.3
	KSPS-TV	7				4.7
CBC-E	CBUAT	11	Trail	Trail	Off Air	2.7

CATV: yes no

Company: Northwest Community Video

License:

Rates: inst. \$15 mo. \$5 Subscribers:

OTHER FACILITIES:

PROPOSED FACILITIES:

COMMUNITY: <p style="text-align: center;">THRUMS</p>					
LOCATION: Lat. 49 ° 21 'N; Long 117 ° 35 'W	REGIONAL DISTRICT: Central Kootenay A				
	<table border="1" style="width: 100%;"> <tr> <td style="width: 50%;"> E.D.: 910 </td> <td style="width: 50%;"> EA: 201 all </td> </tr> </table>	E.D.: 910	EA: 201 all		
E.D.: 910	EA: 201 all				
POPULATION (YR): <p style="text-align: right;">365 (71)</p>	<table border="1" style="width: 100%;"> <tr> <td style="width: 50%;"> HOUSEHOLDS 112 </td> <td style="width: 50%;"> TELEVISIONS 85.3% </td> </tr> <tr> <td> RATIO MALE/FEMALE: 1.091 </td> <td> MIGRANCY: 26.2 % </td> </tr> </table>	HOUSEHOLDS 112	TELEVISIONS 85.3%	RATIO MALE/FEMALE: 1.091	MIGRANCY: 26.2 %
	HOUSEHOLDS 112	TELEVISIONS 85.3%			
RATIO MALE/FEMALE: 1.091	MIGRANCY: 26.2 %				
LANGUAGE: 72.7 % E; 0 % F; 0 % Native. 27.3	ETHNICITY 0.5 % Native				
OFFICIAL LANGUAGE 91.9 % E; 0 % F; 3.1 % Both; 5.0 % Neither.					
EDUCATION 19 % to Gr. 5; 26 % Gr. 5-8; 21 % Gr. 9-10; 21 % Gr. 11-13 14 % Gr. 13+					
INCOME Avg. Ind. \$ 2,866 ; Avg. Family \$ 7,019	LABOUR FORCE PARTICIPATION RATE Male: 71 % Female: 22 %				
INDUSTRY: Forestry Manuf. Constr. Trans. & Comm. Services	EMPLOYEES:				
COMMUNITY SERVICES:					
SPECIAL REQUIREMENTS:					

EVALUATION

COMMUNITY:

AINSWORTH

LOCATION: Lat. 49° 44' N; Long 116° 55' W

REGIONAL DIST.: Central Kootenay B

TELEPHONE: Yes No

Auto. exch.: yes no

Type: Capacity:

Toll Centre:

RADIO-TELEPHONE COVERAGE: yes no

UHF: PSRT Loc. Riondel

Rate Centre: Riondel

HF :

RADIO: Yes No

Service	Call Sign	Signal source	Program source	via	qual.

TELEVISION: yes no

Service	call sign	ch.	signal source	program source	via	qual.
CBC-E	OFF AIR CBUCT-1	5	Crawford Bay	Nelson, CBUCT	1 HOP LPRT	

CATV: yes no

Company:

License:

Rates: inst.

mo.

Subscribers:

OTHER FACILITIES:

PROPOSED FACILITIES:

COMMUNITY:

AINSWORTH

LOCATION:

Lat. 49 ° 44 'N; Long 116 ° 55'W

REGIONAL DISTRICT:

Central Kootenay B

E.D.:

910

EA:

405 part

POPULATION (YR):

62 (71)

HOUSEHOLDS

16

TELEVISIONS

85.7%

RATIO MALE/FEMALE:

1.118

MIGRANCY:

34.1 %

LANGUAGE:

88.4 % E; 0.3 % F; 0 % Native. 11.3%

ETHNICITY

0.3 % Native

OFFICIAL LANGUAGE

94.6 % E; 0.2 % F; 3.9 % Both; 1.3 % Neither.

EDUCATION

8 % to Gr. 5; 24 % Gr. 5-8; 25 % Gr. 9-10; 26 % Gr. 11-13 18 % Gr. 13+

INCOME

Avg. Ind. \$ 3,352 ; Avg. Family \$ 8,095

LABOUR FORCE PARTICIPATION RATE

Male:75 % Female:28 %

INDUSTRY:**EMPLOYEES:**

Agriculture
 Forestry
 Mining
 Manuf.
 Transp. & Comm.
 Trade
 Services

COMMUNITY SERVICES:**SPECIAL REQUIREMENTS:**

EVALUATION

COMMUNITY:

APPLEDALE

LOCATION: Lat. 49 ° 39' N; Long 117 ° 32 ' W

REGIONAL DIST.:
Central Kootenay B

TELEPHONE: Yes No

Auto. exch.: yes no

Type: Capacity:

Toll Centre:

RADIO-TELEPHONE COVERAGE: yes no

UHF: PSRT Loc. Slocan

Rate Centre: Slocan

HF :

RADIO: Yes No

Service	Call Sign	Signal source	Program source	via	qual.

TELEVISION: yes no

Service	call sign	ch.	signal source	program source	via	qual.
	OFF AIR					
	CHMS-TV-2	7	Passmore	Spokane, KXLY-TV	2 HOP LPRT	

CATV: yes no

Company:

License:

Rates: inst.

mo.

Subscribers:

OTHER FACILITIES:

PROPOSED FACILITIES:

COMMUNITY:

/ APPLEDALE

LOCATION:

Lat. 49 ° 39 'N; Long 117 ° 32 'W

REGIONAL DISTRICT:

Central Kootenay B

E.D.:

910

EA:

352 & 354 part

POPULATION (YR):

155 (71)

HOUSEHOLDS

41

TELEVISIONS

85.7%

RATIO MALE/FEMALE:

1.118

MIGRANCY:

34.1 %

LANGUAGE:

88.4 % E; 0.3 % F; 0 % Native. 11.3%

ETHNICITY

0.3 % Native

OFFICIAL LANGUAGE

94.6 % E; 0.2 % F; 3.9 % Both; 1.3 % Neither.

EDUCATION

8 % to Gr. 5; 24 % Gr. 5-8; 25 % Gr. 9-10; 26 % Gr. 11-13 18 % Gr. 13+

INCOME

Avg. Ind. \$ 3,352 ; Avg. Family \$ 8,095

LABOUR FORCE PARTICIPATION RATE

Male: 75 % Female: 28 %

INDUSTRY:

Agriculture
Forestry
Mining
Manuf.
Transp. & Comm.
Trade
Services

EMPLOYEES:

COMMUNITY SERVICES:

SPECIAL REQUIREMENTS:

EVALUATION

COMMUNITY:

ARGENTA

LOCATION: Lat 50° 10' N; Long 116° 55' W

REGIONAL DIST.:
Central Kootenay B

TELEPHONE: Yes No

Auto. exch.: yes no

Type: Capacity:

Toll Centre:

RADIO-TELEPHONE COVERAGE: yes no

UHF: PSRT Loc. Howser

Rate Centre: Duncan Bay

HF :

RADIO: Yes No

Service	Call Sign	Signal source	Program source	via	qual.
CBC-E	CBXH	Cooper Creek	Vancouver, CBU	LPRT	

TELEVISION: yes no

Service	call sign	ch.	signal source	program source	via	qual.
CBC-E	OFF AIR					
	* CBUCT-1	4	Lardeau	Spokane, KXLY-TV	1 HOP LPRT	3.0
	* Unlicensed LPRT	5	Crawford Bay	Nelson, CBUCT		6.0

CATV: yes no

Company:

License:

Rates: inst.

mo.

Subscribers:

OTHER FACILITIES:

PROPOSED FACILITIES:

COMMUNITY:

ARGENTA

LOCATION:

Lat. 50 ° 10 'N; Long 116 ° 55 'W

REGIONAL DISTRICT:

Central Kootenay B

E.D.:

910

EA:

404 part

POPULATION (YR):

107 (71)

HOUSEHOLDS

28

TELEVISIONS

85.7%

RATIO MALE/FEMALE:

1.118

MIGRANCY:

34.1 %

LANGUAGE:

88.4 % E; 0.3 % F; 0 % Native. 11.3%

ETHNICITY

0.3 % Native

OFFICIAL LANGUAGE

94.6 % E; 0.2 % F; 3.9 % Both; 1.3 % Neither.

EDUCATION

8 % to Gr. 5; 24 % Gr. 5-8; 25 % Gr. 9-10; 26 % Gr. 11-13; 18 % Gr. 13+

INCOME

Avg. Ind. \$ 3,352 ; Avg. Family \$ 8,095

LABOUR FORCE PARTICIPATION RATE

Male: 75 % Female: 28 %

INDUSTRY:

Agriculture
Forestry
Mining
Manuf.
Trans & Comm
Trade
Services

EMPLOYEES:

COMMUNITY SERVICES:

SPECIAL REQUIREMENTS:

EVALUATION

COMMUNITY:
BALFOUR
LOCATION: Lat 49 ° 38' N; Long 116 ° 58' W
REGIONAL DIST. Central Kootenay B

TELEPHONE: Yes No D, CDO
Auto. exch.: yes no
Type: Capacity: 423
Toll Centre: Balfour

RADIO-TELEPHONE COVERAGE: yes no
UHF: PSRT Loc. Riondel
Rate Centre: Riondel
HF :

RADIO: Yes No

Service	Call Sign	Signal source	Program source	via	qual.
CBC-E	CBUD	PROCTER	VANCOUVER, CBU	LPRT	

TELEVISION: yes no

Service	call sign	ch.	signal source	program source	via	qual.
CBC-E	OFF AIR					
	CBUCT-1	5	Crawford Bay	Nelson CBUCT	1 HOP LPRT	
	*	4	Balfour	KXLY Spokane	1 HOP LPRT	
	* Unlicensed LPRT					

CATV: yes no
Company: License:
Rates: inst. mo. Subscribers:

OTHER FACILITIES:

PROPOSED FACILITIES:

COMMUNITY: BALFOUR		
LOCATION: Lat. 49 ° 38 'N; Long 116 ° 58 'W	REGIONAL DISTRICT: Central Kootenay B	
	E.D.: 910	EA: 059 part
POPULATION (YR): 195 (71)	HOUSEHOLDS 51	TELEVISIONS 85.7%
	RATIO MALE/FEMALE: 1.118	MIGRANCY: 34.1 %
LANGUAGE: 88.4 % E; 0.3 % F; 0 % Native. 11.3%		ETHNICITY 0.3 % Native
OFFICIAL LANGUAGE 94.6 % E; 0.2 % F; 3.9 % Both; 1.3 % Neither.		
EDUCATION 8 % to Gr. 5; 24 % Gr. 5-8; 25 % Gr. 9-10; 26 % Gr. 11-13 18 % Gr. 13+		
INCOME Avg. Ind. \$ 3,352 ; Avg. Family \$ 8,095		LABOUR FORCE PARTICIPATION RATE Male: 75 % Female: 28 %
INDUSTRY: Agriculture Forestry Mining Manuf. Transp. & Comm. Trade Services	EMPLOYEES:	
COMMUNITY SERVICES:		
SPECIAL REQUIREMENTS:		

EVALUATION

COMMUNITY:
 BEASLEY
 LOCATION: Lat 49 29 ' N; Long 117 ° 28 ' W
 REGIONAL DIST.: Central Kootenay B

TELEPHONE: Yes No
 Auto. exch.: yes no
 Type: Capacity:
 Toll Centre:

RADIO-TELEPHONE COVERAGE: yes no
 UHF: PSRT Loc. Nelson
 Rate Centre: Nelson
 HF :

RADIO: Yes No

Service	Call Sign	Signal source	Program source	via	qual.
PR-E	CKKC	Nelson	Nelson	off air	
PR-E	OKQR	Castlegar	Castlegar	off air	
PR-E	CJAT	Trail	Trail	off air	

TELEVISION: yes no

Service	call sign	ch.	signal source	program source	via	qual.
CBC-E	CBUDT	13	Bonnington	Trail, CBUAT	Micro	
	OFF AIR					

CATV: yes no
 Company: License:
 Rates: Inst. mo. Subscribers:

OTHER FACILITIES:

PROPOSED FACILITIES:

COMMUNITY: BEASLEY	
LOCATION: Lat. 49 ° 29 'N; Long 117 ° 28 'W	REGIONAL DISTRICT: Central Kootenay B
	E.D.: 910 EA: 64 part & 351 part
POPULATION (YR): 83 (71)	HOUSEHOLDS 22 TELEVISIONS 85.7%
	RATIO MALE/FEMALE: 1.118 MIGRANCY: 34.1 %
LANGUAGE: 88.4 % E; 0.3 % F; 0 % Native. 11.3%	ETHNICITY 0.3 % Native
OFFICIAL LANGUAGE 94.6 % E; 0.2% F; 3.9 % Both; 1.3 % Neither.	
EDUCATION 8 % to Gr. 5; 24 % Gr. 5-8; 25 % Gr. 9-10; 26 % Gr. 11-13; 18 % Gr. 13+	
INCOME Avg. Ind. \$ 3,352 ; Avg. Family \$ 8,095	LABOUR FORCE PARTICIPATION RATE Male: 75 % Female: 28 %
INDUSTRY: Agriculture Forestry Mining Manuf. Transp. & Comm. Trade Service	EMPLOYEES:
COMMUNITY SERVICES:	
SPECIAL REQUIREMENTS:	

EVALUATION	COMMUNITY: BLEWETT LOCATION: Lat. ° ' N; Long. ° ' W REGIONAL DIST.: Central Kootenay B																														
TELEPHONE: Yes <input checked="" type="checkbox"/> No <input type="checkbox"/> Auto. exch.: yes <input type="checkbox"/> no <input type="checkbox"/> Type: Capacity: Toll Centre:	RADIO-TELEPHONE COVERAGE: yes <input checked="" type="checkbox"/> no <input type="checkbox"/> UHF: PSRT Loc. Nelson Rate Centre: Nelson HF :																														
RADIO: Yes <input checked="" type="checkbox"/> No <input type="checkbox"/>																															
<table border="1" style="width: 100%; border-collapse: collapse;"> <thead> <tr> <th style="width: 15%;">Service</th> <th style="width: 15%;">Call Sign</th> <th style="width: 25%;">Signal source</th> <th style="width: 25%;">Program source</th> <th style="width: 15%;">via</th> <th style="width: 10%;">qual.</th> </tr> </thead> <tbody> <tr> <td>CBC-E</td> <td>CBUD-FM</td> <td>Bonnington</td> <td>Vancouver, CBU</td> <td>LPRT</td> <td></td> </tr> <tr> <td>PR-E</td> <td>CKKC</td> <td>Nelson</td> <td>Nelson</td> <td>off air</td> <td></td> </tr> <tr> <td>PR-E</td> <td>CKQR</td> <td>Castlegar</td> <td>Castlegar</td> <td>off air</td> <td></td> </tr> <tr> <td>PR-E</td> <td>CJAT</td> <td>Trail</td> <td>Trail</td> <td>off air</td> <td></td> </tr> </tbody> </table>		Service	Call Sign	Signal source	Program source	via	qual.	CBC-E	CBUD-FM	Bonnington	Vancouver, CBU	LPRT		PR-E	CKKC	Nelson	Nelson	off air		PR-E	CKQR	Castlegar	Castlegar	off air		PR-E	CJAT	Trail	Trail	off air	
Service	Call Sign	Signal source	Program source	via	qual.																										
CBC-E	CBUD-FM	Bonnington	Vancouver, CBU	LPRT																											
PR-E	CKKC	Nelson	Nelson	off air																											
PR-E	CKQR	Castlegar	Castlegar	off air																											
PR-E	CJAT	Trail	Trail	off air																											
TELEVISION: yes <input checked="" type="checkbox"/> no <input type="checkbox"/>																															
<table border="1" style="width: 100%; border-collapse: collapse;"> <thead> <tr> <th style="width: 15%;">Service</th> <th style="width: 15%;">call sign</th> <th style="width: 10%;">ch.</th> <th style="width: 20%;">signal source</th> <th style="width: 20%;">program source</th> <th style="width: 10%;">via</th> <th style="width: 10%;">qual.</th> </tr> </thead> <tbody> <tr> <td>CBC-E</td> <td>OFF AIR CBUAT</td> <td>13</td> <td>Bonnington</td> <td>Trail, CBUAT</td> <td>Micro</td> <td></td> </tr> </tbody> </table>		Service	call sign	ch.	signal source	program source	via	qual.	CBC-E	OFF AIR CBUAT	13	Bonnington	Trail, CBUAT	Micro																	
Service	call sign	ch.	signal source	program source	via	qual.																									
CBC-E	OFF AIR CBUAT	13	Bonnington	Trail, CBUAT	Micro																										
CATV: yes <input type="checkbox"/> no <input checked="" type="checkbox"/> Company: License: Rates: inst. mo. Subscribers:																															
OTHER FACILITIES: 																															
PROPOSED FACILITIES: 																															

COMMUNITY:

BLEWETT

LOCATION:

Lat. ° 'N; Long ° 'W

REGIONAL DISTRICT:

Central Kootenay B

E.D.:

910

EA:

154 part

POPULATION (YR):

101(71)

HOUSEHOLDS

27

TELEVISIONS

85.7%

RATIO MALE/FEMALE:

1.118

MIGRANCY:

34.1

%

LANGUAGE:

88.4 % E; 0.3% F; 0 % Native. 11.3%

ETHNICITY

0.3 % Native

OFFICIAL LANGUAGE

94.6 % E; 0.2 % F; 3.9 % Both; 1.3 % Neither.

EDUCATION

8 % to Gr. 5; 24 % Gr. 5-8; 25 % Gr. 9-10; 26 % Gr. 11-13 18 % Gr. 13+

INCOME

Avg. Ind. \$ 3,352 ; Avg. Family \$ 8,095

LABOUR FORCE PARTICIPATION RATE

Male: 75 % Female: 28 %

INDUSTRY:

EMPLOYEES:

. Agriculture
Forestry
Mining
Manuf.
Transp. & Comm.
Trade
Services

COMMUNITY SERVICES:

SPECIAL REQUIREMENTS:

COMMUNITY:

BONNINGTON

LOCATION:

Lat. 49 ° 28 'N; Long 117 ° 30 'W

REGIONAL DISTRICT:

Central Kootenay B

E.D.:

910

EA:

64 part & 351 part

POPULATION (YR):

54 (71)

HOUSEHOLDS

14

TELEVISIONS

85.7%

RATIO MALE/FEMALE:

1.118

MIGRANCY:

34.1 %

LANGUAGE:

88.4 % E; 0.3 % F; 0 % Native. 11.3%

ETHNICITY

0.3 % Native

OFFICIAL LANGUAGE

94.6 % E; 0.2 % F; 3.9 % Both; 1.3 % Neither.

EDUCATION

8 % to Gr. 5; 24 % Gr. 5-8; 25 % Gr. 9-10; 26 % Gr. 11-13 18 % Gr. 13+

INCOME

Avg. Ind. \$ 3,352 ; Avg. Family \$ 8,095

LABOUR FORCE PARTICIPATION RATE

Male: 75 % Female: 28 %

INDUSTRY:Agriculture
Forestry
Mining
Manuf.
Transp. & Comm.
Trade
Services**EMPLOYEES:****COMMUNITY SERVICES:****SPECIAL REQUIREMENTS:**

EVALUATION

COMMUNITY:
 COOPER CREEK
 LOCATION: Lat 50 ° 12' N; Long 116 ° 58' W
 REGIONAL DIST.:
 Central Kootenay B

TELEPHONE: Yes No
 Auto. exch.: yes no
 Type: Capacity:
 Toll Centre:

RADIO-TELEPHONE COVERAGE: yes no
 UHF: PSRT Loc. Howser
 Rate Centre: Duncan Bay
 HF :

RADIO: Yes No

Service	Call Sign	Signal source	Program source	via	qual.
CBC-E	CBXH	Cooper creek	Vancouver, CBU	LPRT	

TELEVISION: yes no

Service	call sign	ch.	signal source	program source	via	qual.
CBC-E	OFF AIR CBUCT-1	5	Crawford Bay	Nelson, CBUCT	1 HOP LPRT	very poor

CATV: yes no

Company: License:
 Rates: inst. mo. Subscribers:

OTHER FACILITIES:

PROPOSED FACILITIES:

COMMUNITY: <p style="text-align: center;">COOPER CREEK</p>					
LOCATION: Lat. 50 ° 12 'N; Long 116° 58 'W	REGIONAL DISTRICT: Central Kootenay B				
	<table border="1" style="width: 100%;"> <tr> <td style="width: 50%;">E.D.: 910</td> <td style="width: 50%;">EA: 407 part</td> </tr> </table>	E.D.: 910	EA: 407 part		
E.D.: 910	EA: 407 part				
POPULATION (YR): <p style="text-align: right;">89 (71)</p>	<table border="1" style="width: 100%;"> <tr> <td style="width: 50%;">HOUSEHOLDS 23</td> <td style="width: 50%;">TELEVISIONS 85.7%</td> </tr> <tr> <td>RATIO MALE/FEMALE: 1.118</td> <td>MIGRANCY: 34.1 %</td> </tr> </table>	HOUSEHOLDS 23	TELEVISIONS 85.7%	RATIO MALE/FEMALE: 1.118	MIGRANCY: 34.1 %
	HOUSEHOLDS 23	TELEVISIONS 85.7%			
RATIO MALE/FEMALE: 1.118	MIGRANCY: 34.1 %				
LANGUAGE: 88.4 % E; 0.3 % F; 0 % Native. 11.3%	ETHNICITY 0.3 % Native				
OFFICIAL LANGUAGE 94.6 % E; 0.2 % F; 3.9 % Both; 1.3 % Neither.					
EDUCATION 8 % to Gr. 5; 24 % Gr. 5-8; 25 % Gr. 9-10; 26 % Gr. 11-13 18 % Gr. 13+					
INCOME Avg. Ind. \$ 3,352 ; Avg. Family \$ 8,095	LABOUR FORCE PARTICIPATION RATE Male: 75 % Female: 28 %				
INDUSTRY: Agriculture Forestry Mining Manuf. Transp. & Comm. Trade Services	EMPLOYEES:				
COMMUNITY SERVICES:					
SPECIAL REQUIREMENTS:					

EVALUATION

COMMUNITY: CRESENT BAY
 LOCATION: Lat. 49 °36' N; Long. 117° 10' W
 REGIONAL DIST.: Central Kootenay B

TELEPHONE: Yes No
 Auto. exch.: yes no
 Type: Capacity:
 Toll Centre:

RADIO-TELEPHONE COVERAGE: yes no
 UHF: PSRT Loc. Nelson
 Rate Centre: Nelson
 HF :

RADIO: Yes No

Service	Call Sign	Signal source	Program source	via	qual.
PR-E	CKKC	Nelson	Nelson	off air	

TELEVISION: yes no

Service	call sign	ch.	signal source	program source	via	qual.
CBC-E	CBUCT-1	5	Crawford Bay	Nelson, CBUCT	1 HOP LPRT	

CATV: yes no

Company: License:
 Rates: inst. mo. Subscribers:

OTHER FACILITIES:

PROPOSED FACILITIES:

COMMUNITY:

CRESENT BAY

LOCATION:

Lat. 49 ° 36 'N; Long 117 ° 10 'W

REGIONAL DISTRICT:

Central Kootenay B

E.D.:

EA:

POPULATION (YR):

HOUSEHOLDS

TELEVISIONS

85.7%

RATIO MALE/FEMALE:
1.118MIGRANCY:
34.1 %**LANGUAGE:**

88.4 % E; 0.3 % F; 0 % Native. 11.3%

ETHNICITY

0.3 % Native

OFFICIAL LANGUAGE

94.6 % E; 0.2 % F; 3.9 % Both; 1.3 % Neither.

EDUCATION

8 % to Gr. 5; 24 % Gr. 5-8; 25 % Gr. 9-10; 26 % Gr. 11-13 18 % Gr. 13+

INCOME

Avg. Ind. \$ 3,352 ; Avg. Family \$ 8,095

LABOUR FORCE PARTICIPATION RATE

Male: 75 % Female: 28 %

INDUSTRY:**EMPLOYEES:**

Agriculture
Forestry
Mining
Manuf.
Transp. & Comm.
Trade
Services

COMMUNITY SERVICES:**SPECIAL REQUIREMENTS:**

EVALUATION

COMMUNITY: ERIE
 LOCATION: Lat. 49° 11' N; Long. 117° 20' W
 REGIONAL DIST.: Central Kootenay B

TELEPHONE: Yes No
 Auto. exch.: yes no
 Type: Capacity:
 Toll Centre:

RADIO-TELEPHONE COVERAGE: yes no
 UHF: PSRT Loc. Salmo
 Rate Centre: Salmo
 HF :

RADIO: Yes No

Service	Call Sign	Signal source	Program source	via	qual.
PR-E	CJAT	Trail	Trail	off air	

TELEVISION: yes no

Service	call sign	ch.	signal source	program source	via	qual.
CBC-E	CBUAT-4	13	Kelly Mtn.	Trail, CBUAT	1 HOP LPRT	

CATV: yes no
 Company: License:
 Rates: inst. mo. Subscribers:

OTHER FACILITIES:

PROPOSED FACILITIES:

COMMUNITY:		
ERIE		
LOCATION: Lat. 49 ° 11 'N; Long 117 ° 20 'W	REGIONAL DISTRICT: Central Kootenay B	
	E.D.: 910	EA: 057 part & 153 part
POPULATION (YR): 64 (71)	HOUSEHOLDS 17	TELEVISIONS 85.7%
	RATIO MALE/FEMALE: 1.118	MIGRANCY: 34.1 %
LANGUAGE: 88.4 % E; 0.3 % F; 0 % Native. 11.3%		ETHNICITY 0.3 % Native
OFFICIAL LANGUAGE 94.6 % E; 0.2 % F; 3.9 % Both; 1.3 % Neither.		
EDUCATION 8 % to Gr. 5; 24 % Gr. 5-8; 25 % Gr. 9-10; 26 % Gr. 11-13 18 % Gr. 13+		
INCOME Avg. Ind. \$ 3,352 ; Avg. Family \$ 8,095		LABOUR FORCE PARTICIPATION RATE Male: ⁷⁵ % Female: ²⁸ %
INDUSTRY: Agriculture Forestry Mining Manuf. Transp. & Comm. Trade Services	EMPLOYEES:	
COMMUNITY SERVICES:		
SPECIAL REQUIREMENTS:		

EVALUATION

COMMUNITY:
 HARROP
 LOCATION: Lat 49 ° 36' N; Long 117 ° 33' W
 REGIONAL DIST.: Central Kootenay B

TELEPHONE: Yes No
 Auto. exch.: yes no
 Type: Capacity:
 Toll Centre:

RADIO-TELEPHONE COVERAGE: yes no
 UHF: PSRT Loc. Nelson
 Rate Centre: Nelson
 HF :

RADIO: Yes No
Service | Call Sign | Signal source | Program source | via | qual.

Service	Call Sign	Signal source	Program source	via	qual.

TELEVISION: yes no
Service | call sign | ch. | signal source | program source | via | qual.

Service	call sign	ch.	signal source	program source	via	qual.
CBC-E	OFF AIR CBUCT-1	5	Crawford Bay	Nelson, CBUCT	1 HOP LPRT	

CATV: yes no
 Company: License:
 Rates: inst. mo. Subscribers:

OTHER FACILITIES:

PROPOSED FACILITIES:

COMMUNITY:

HARROP

LOCATION:

Lat. 49 ° 36 'N; Long 117 ° 03 'W

REGIONAL DISTRICT:

Central Kootenay B

E.D.:

910

EA:

058

POPULATION (YR):

110 (71)

HOUSEHOLDS

28

TELEVISIONS

85.7%

RATIO MALE/FEMALE:

1.118

MIGRANCY:

34.1 %

LANGUAGE:

88.4 % E; 0.3 % F; 0 % Native. 11.3%

ETHNICITY

0.3 % Native

OFFICIAL LANGUAGE

94.6 % E; 0.2 % F; 3.9 % Both; 1.3 % Neither.

EDUCATION

8 % to Gr. 5; 24 % Gr. 5-8; 25 % Gr. 9-10; 26 % Gr. 11-13 18 % Gr. 13+

INCOME

Avg. Ind. \$ 3,352 ; Avg. Family \$ 8,095

LABOUR FORCE PARTICIPATION RATE

Male: 75 % Female: 28 %

INDUSTRY:Agriculture
Forestry
Mining
Manuf.
Transp. & Comm.
Trade
Services**EMPLOYEES:****COMMUNITY SERVICES:****SPECIAL REQUIREMENTS:**

EVALUATION

COMMUNITY:
 JOHNSON'S LANDING
 LOCATION: Lat. ° ' N; Long. ° ' W
 REGIONAL DIST.: Central Kootenay B

TELEPHONE: Yes No
 Auto. exch.: yes no
 Type: Capacity:
 Toll Centre:

RADIO-TELEPHONE COVERAGE: yes no
 UHF: PSRT Loc. Howser
 Rate Centre: Duncan Bay
 HF :

RADIO: Yes No

Service	Call Sign	Signal source	Program source	via	qual.

TELEVISION: yes no

Service	call sign	ch.	signal source	program source	via	qual.
CBC-E	CBUCT-1	5	Crawford Bay	Nelson, CBUCT	1 HOP LPRT	

CATV: yes no
 Company: License:
 Rates: inst. mo. Subscribers:

OTHER FACILITIES:

PROPOSED FACILITIES:

COMMUNITY:

JOHNSONS LANDING

LOCATION:

Lat. ° 'N; Long ° 'W

REGIONAL DISTRICT:

Central Kootenay B

E.D.:

910

EA:

404 part

POPULATION (YR):

51 (71)

HOUSEHOLDS

13

TELEVISIONS

85.7%

RATIO MALE/FEMALE:

1.118

MIGRANCY:

34.1 %

LANGUAGE:

88.4 % E; 0.3 % F; 0 % Native. 11.3%

ETHNICITY

0.3 % Native

OFFICIAL LANGUAGE

94.6 % E; 0.2 % F; 3.9 % Both; 1.3 % Neither.

EDUCATION

8 % to Gr. 5; 24 % Gr. 5-8; 25 % Gr. 9-10; 26 % Gr. 11-13 18 % Gr. 13+

INCOME

Avg. Ind. \$ 3,352 ; Avg. Family \$ 8,095

LABOUR FORCE PARTICIPATION RATE

Male: 75 % Female: 28 %

INDUSTRY:Agriculture
Forestry
Mining
Manuf.
Transp. & Comm.
Trade
Services**EMPLOYEES:****COMMUNITY SERVICES:****SPECIAL REQUIREMENTS:**

EVALUATION

COMMUNITY:
 KASLO
 LOCATION: Lat. 49° 55' N; Long 116° 55' W
 REGIONAL DIST. Central Kootenay B

TELEPHONE: Yes No
 Auto. exch.: yes no
 Type: Capacity: 457
 Toll Centre: Kaslo

RADIO-TELEPHONE COVERAGE: yes no
 UHF: PSRT Loc. Riondel
 Rate Centre: Riondel
 HF :

RADIO: Yes No

Service	Call Sign	Signal source	Program source	via	qual.
CBC-E	CBUG	Kaslo	Vancouver CBU	LPRT	

TELEVISION: yes no

Service	call sign	ch.	signal source	program source	via	qual.
CBC-E	<u>OFF AIR</u> CBUT-1	5	Crawford Bay	Nelson CBUCT	3 HOP LPRT	3.0
	<u>CABLE</u> CBUCT-1 KXLY-TV	2 4	Crawford Bay Spokane	Nelson, CBUCT Spokane	1 HOP LPRT	3.3 6.0

CATV: yes no
 Company: Kaslo Television Ltd License:
 Rates: inst. \$ 50 mo. \$4.50 Subscribers:
 \$10 Trailem \$6.00 Trailem

OTHER FACILITIES:

PROPOSED FACILITIES:

COMMUNITY: KASLO	
LOCATION: Lat. 49 °55 'N; Long 116 °55 'W	REGIONAL DISTRICT: Central Kootenay B
E.D.: 910	EA: 408 & 409
POPULATION (YR): 755 (71)	HOUSEHOLDS 2.54
	TELEVISIONS 90.2%
	RATIO MALE/FEMALE: 1.113
	MIGRANCY: 24.8 %
LANGUAGE: 93.8 % E; 4.8 % F; 0 % Native. 1.4%	ETHNICITY 0 % Native
OFFICIAL LANGUAGE 89.7 % E; 3.4 % F; 6.8 % Both; 0 % Neither.	
EDUCATION 3 % to Gr. 5; 22 % Gr. 5-8; 34 % Gr. 9-10; 29 % Gr. 11-13 12 % Gr. 13+	
INCOME Avg. Ind. \$3,837 ; Avg. Family \$9,144	LABOUR FORCE PARTICIPATION RATE Male: 70 % Female: 40 %
INDUSTRY:	EMPLOYEES:
Forestry	15
Mining	10
Manuf.	45
Services	70
COMMUNITY SERVICES:	
SPECIAL REQUIREMENTS:	

EVALUATION

COMMUNITY: LARDEAU
LOCATION: Lat. 50° 09' N; Long 116° 58' W
REGIONAL DIST.: Central Kootenay B

TELEPHONE: Yes No
 Auto. exch.: yes no
 Type: Capacity:
 Toll Centre:

RADIO-TELEPHONE COVERAGE: yes no
 UHF: PSRT Loc. Howser
 Rate Centre: Duncan Bay
 HF :

RADIO: Yes No

Service	Call Sign	Signal source	Program source	via	qual.
CBC-E	CBXH	Cooper Creek	Vancouver, CBU	LPRT	

TELEVISION: yes no

Service	call sign	ch.	signal source	program source	via	qual.
CBC-E	<u>OFF AIR</u>					
	*	4	Lardeau	Spokane, KXLY-TV	2 HOP LPRT	6.0
	*	7	Lardeau	Nelson, CBUCT	2 HOP LPRT	4.0
	*		Unlicensed LPRT's			

CATV: yes no
 Company: License:
 Rates: inst. mo. Subscribers:

OTHER FACILITIES:

PROPOSED FACILITIES:

COMMUNITY: LARDEAU	
LOCATION: Lat. 50 ° 09 'N; Long 116 ° 58 'W	REGIONAL DISTRICT: Central Kootenay B
	E.D.: 910 EA: 406 part
POPULATION (YR): 37 (71)	HOUSEHOLDS 9
	TELEVISIONS 85.7%
	RATIO MALE/FEMALE: 1.118
	MIGRANCY: 34.1 %
LANGUAGE: 88.4 % E; 0.3 % F; 0 % Native. 11.3%	ETHNICITY 0.3 % Native
OFFICIAL LANGUAGE 94.6 % E; 0.2 % F; 3.9 % Both; 1.3 % Neither.	
EDUCATION 8 % to Gr. 5; 24 % Gr. 5-8; 25 % Gr. 9-10; 26 % Gr. 11-13 18 % Gr. 13+	
INCOME Avg. Ind. \$ 3,352 ; Avg. Family \$ 8,095	LABOUR FORCE PARTICIPATION RATE Male: ⁷⁵ % Female: ²⁸ %
INDUSTRY: Agriculture Forestry Mining Manuf. Transp. & Comm. Trade Services	EMPLOYEES:
COMMUNITY SERVICES:	
SPECIAL REQUIREMENTS:	

EVALUATION

COMMUNITY:
 MARBLEHEAD
 LOCATION: Lat. 50° 15' N; Long 116° 58' W
 REGIONAL DIST.:

TELEPHONE: Yes No
 Auto. exch.: yes no
 Type: Capacity:
 Toll Centre:

RADIO-TELEPHONE COVERAGE: yes no
 UHF: PSRT Loc. Howser
 Rate Centre: Duncan Bay
 HF :

RADIO: Yes No

Service	Call Sign	Signal source	Program source	via	qual.
CBC-E	CBXH	CooperCreek	Vancouver, CBU	LPRT	

TELEVISION: yes no

Service	call sign	ch.	signal source	program source	via	qual.
CBC-E	OFF AIR					
	*	4	Lardeau	Spokane, KXLY-TV	2 HOP LPRT	6.0
	*	7	Lardeau	Nelson, CBUCT	2 HOP LPRT	4.3
	* Unlicensed					

CATV: yes no

Company: License:
 Rates: inst. mo. Subscribers:

OTHER FACILITIES:

PROPOSED FACILITIES:

COMMUNITY:

MARBLEHEAD

LOCATION:

Lat. 50 ° 15 'N; Long 116 ° 58W

REGIONAL DISTRICT:
Central Kootenay B**E.D.:**
910**EA:**
407 part**POPULATION (YR):**

33 (71)

HOUSEHOLDS
9**TELEVISIONS**
85.7%**RATIO MALE/FEMALE:**
1.118**MIGRANCY:**
34.1 %**LANGUAGE:**

88.4 % E; 0.3 % F; 0 % Native. 11.3%

ETHNICITY

0.3 % Native

OFFICIAL LANGUAGE

94.6 % E; 0.2 % F; 3.9 % Both; 1.3 % Neither.

EDUCATION

8 % to Gr. 5; 24 % Gr. 5-8; 25 % Gr. 9-10; 26 % Gr. 11-13 18 % Gr.13+

INCOME

Avg. Ind. \$ 3,352 ; Avg. Family \$ 8,095

LABOUR FORCE PARTICIPATION RATE

Male: 75 % Female: 28 %

INDUSTRY:**EMPLOYEES:**

Agriculture
Forestry
Mining
Manuf.
Transportation & Communication
Trade
Services

COMMUNITY SERVICES:**SPECIAL REQUIREMENTS:**

EVALUATION

COMMUNITY: MEADOW CREEK
 LOCATION: Lat. 50° 12' N; Long 116° 58' W
 REGIONAL DIST.: Central Kootenay B

TELEPHONE: Yes No
 Auto. exch.: yes no
 Type: Capacity:
 Toll Centre:

RADIO-TELEPHONE COVERAGE: yes no
 UHF: PSRT Loc. Howser
 Rate Centre: Duncan Bay
 HF :

RADIO: Yes No

Service	Call Sign	Signal source	Program source	via	qual.
CBC-E	CBXH	Cooper Creek	Vancouver, CBU	LPRT	

TELEVISION: yes no

Service	call sign	ch.	signal source	program source	via	qual.
CBC-E	OFF AIR					
	*	4	Lardeau	Spokane, KXLY-TV	2 hop LPRT	
	*	7	Lardeau	Nelson, CBUCT	2 hop LPRT	

(* indicates unlicensed transmitter)

CATV: yes no
 Company: License:
 Rates: inst. mo. Subscribers:

OTHER FACILITIES:

PROPOSED FACILITIES:

COMMUNITY:

MEADOW CREEK

LOCATION:

Lat. ° 'N; Long ° 'W

REGIONAL DISTRICT:

Central Kootenay B

E.D.:

910

EA:

407 part

POPULATION (YR):

60 (71)

HOUSEHOLDS

16

TELEVISIONS

85.7%

RATIO MALE/FEMALE:

1.118

MIGRANCY:

34.1 %

LANGUAGE:

88.4 % E; 0.3 % F; 0 % Native, 11.3%

ETHNICITY

0.3 % Native

OFFICIAL LANGUAGE

94.6 % E; 0.2 % F; 3.9 % Both; 1.3 % Neither.

EDUCATION

8 % to Gr. 5; 24 % Gr. 5-8; 25 % Gr. 9-10; 26 % Gr. 11-13 18 % Gr. 13+

INCOME

Avg. Ind. \$ 3,352 ; Avg. Family \$ 8,095

LABOUR FORCE PARTICIPATION RATE

Male: 75 % Female: 28 %

INDUSTRY:

Agriculture
Forestry
Mining
Manuf.
Transp. & Comm.
Trade
Services

EMPLOYEES:

COMMUNITY SERVICES:

SPECIAL REQUIREMENTS:

EVALUATION

COMMUNITY: MEADOWS

LOCATION: Lat. 49°11' N; Long. 117° 24' W
REGIONAL DIST.: Central Kootenay B

TELEPHONE: Yes No
Auto. exch.: yes no
Type: Capacity:
Toll Centre:

RADIO-TELEPHONE COVERAGE: yes no
UHF: PSRT Loc. Salmo
Rate Centre: Salmo
HF :

RADIO: Yes No

Service	Call Sign	Signal source	Program source	via	qual.

TELEVISION: yes no

Service	call sign	ch.	signal source	program source	via	qual.

CATV: yes no

Company: License:
Rates: inst. mo. Subscribers:

OTHER FACILITIES:

PROPOSED FACILITIES:

COMMUNITY:

MEADOWS

LOCATION:

Lat. 49 ° 11 'N; Long 117 ° 24 'W

REGIONAL DISTRICT:

Central Kootenay B

E.D.:

910

EA:

152 part

POPULATION (YR):

40 (71)

HOUSEHOLDS

10

TELEVISIONS

85.7%

RATIO MALE/FEMALE:

1.118

MIGRANCY:

34.1

%

LANGUAGE:

88.4 % E; 0.3 % F; 0 % Native. 11.3%

ETHNICITY

0.3 % Native

OFFICIAL LANGUAGE

94.6 % E; 0.2 % F; 3.9 % Both; 1.3 % Neither.

EDUCATION

8 % to Gr. 5; 24 % Gr. 5-8; 25 % Gr. 9-10; 26 % Gr. 11-13 18 % Gr. 13+

INCOME

Avg. Ind. \$ 3,352 ; Avg. Family \$ 8,095

LABOUR FORCE PARTICIPATION RATE

Male: 75 % Female: 28 %

INDUSTRY:Agriculture
Forestry
Mining
Manuf.
Transp. & Comm.
Trade
Services**EMPLOYEES:****COMMUNITY SERVICES:****SPECIAL REQUIREMENTS:**

EVALUATION

COMMUNITY: MIRROR LAKE
LOCATION: Lat 49 ° 52' N; Long 116 ° 54' W
REGIONAL DIST.: Central Kootenay B

TELEPHONE: Yes No
Auto. exch.: yes no
Type: Capacity:
Toll Centre:

RADIO-TELEPHONE COVERAGE: yes no
UHF: PSRT Loc. Riondel
Rate Centre: Riondel
HF :

RADIO: Yes No
Service Call Sign Signal source Program source via qual.

Service	Call Sign	Signal source	Program source	via	qual.

TELEVISION: yes no
Service call sign ch. signal source program source via qual.

Service	call sign	ch.	signal source	program source	via	qual.
CBC-E	OFF AIR CBUCT-1	5	Crawford Bay	Nelson, CBUCT	1 HOP LPRT	

CATV: yes no
Company: License:
Rates: inst. mo. Subscribers:

OTHER FACILITIES:

PROPOSED FACILITIES:

COMMUNITY:

MIRROR LAKE

LOCATION:

Lat. 49 ° 12 'N; Long 116 ° 54 'W

REGIONAL DISTRICT:

Central Kootenay B

E.D.:

910

EA:

405 part

POPULATION (YR):

81 (71)

HOUSEHOLDS

21

TELEVISIONS

85.7%

RATIO MALE/FEMALE:

1.118

MIGRANCY:

34.1 %

LANGUAGE:

88.4 % E; 0.3 % F; 0 % Native. 11.3%

ETHNICITY

0.3 % Native

OFFICIAL LANGUAGE

94.6 % E; 0.2 % F; 3.9 % Both; 1.3 % Neither.

EDUCATION

8 % to Gr. 5; 24 % Gr. 5-8; 25 % Gr. 9-10; 26 % Gr. 11-13 18 % Gr. 13+

INCOME

Avg. Ind. \$ 3,352 ; Avg. Family \$8,095

LABOUR FORCE PARTICIPATION RATE

Male: 75 % Female: 28%

INDUSTRY:**EMPLOYEES:**

Agriculture
Forestry
Mining
Manuf.
Transp. & Comm.
Trade
Services

COMMUNITY SERVICES:**SPECIAL REQUIREMENTS:**

EVALUATION

COMMUNITY:
NELSON

LOCATION: Lat. 49° 30' N; Long. 117° 15' W
REGIONAL DIST.: Central Kootenay B

TELEPHONE: Yes No D
Auto. exch.: yes no
Type: Capacity: 7,272
Toll Centre: Nelson

RADIO-TELEPHONE COVERAGE: yes no
UHF: PSRT Loc. Nelson
Rate Centre: Nelson
HF :

RADIO: Yes No
Service : Call Sign Signal source Program source via qual.

Service	Call Sign	Signal source	Program source	via	qual.
PR-E	CKKC	Nelson	Nelson	Off Air	
PR-E	CJAT	Trail	Trail	"	

TELEVISION: yes no
Service call sign ch. signal source program source via qual.

Service	call sign	ch.	signal source	program source	via	qual.
CBC-E	<u>OFF AIR</u> CBUCT	9	Nelson	Trail, CBUAT	2 HOP LPRT	
CBC-E	<u>CABLE</u> KREM-TV KXLY-TV CBUCT KHQ-TV	2 4 5 6	Spokane Spokane Nelson Spokane	Spokane Spokane Nelson Spokane	Off Air	2.0 2.0 3.0 2.0

CATV: yes no
Company: North West Community Video License:
Rates: inst. \$15 mo. \$5 Subscribers: 3,343

OTHER FACILITIES:

PROPOSED FACILITIES:

COMMUNITY:

NELSON

LOCATION:

Lat. 49 ° 30 'N; Long 117 ° 15 'W

REGIONAL DISTRICT:

Central Kootenay B

E.D.: 910

EA: 62 & 63 & 101-117

POPULATION (YR):

10,687 (71)

HOUSEHOLDS

3360

TELEVISIONS

92.1%

RATIO MALE/FEMALE:

0.954

MIGRANCY:

30.5 %

LANGUAGE:

94.9 % E; 0.1 % F; 0.1 % Native. 5.0%

ETHNICITY

0.2 % Native

OFFICIAL LANGUAGE

95.5 % E; 0.1 % F; 3.7 % Both; 0.6 % Neither.

EDUCATION

4 % to Gr. 5; 19 % Gr. 5-8; 22 % Gr. 9-10; 30 % Gr. 11-13 25 % Gr. 13+

INCOME

Avg. Ind. \$ 3,804 ; Avg. Family \$ 9,542

LABOUR FORCE PARTICIPATION RATE

Male: ⁷⁵ % Female: ⁴³ %

INDUSTRY:

EMPLOYEES:

Agriculture	35
Forestry	140
Mining	65
Manuf.	530
Constr.	180
Transp. Commun. Util	640
Trade	620
Services	1145

COMMUNITY SERVICES:

SPECIAL REQUIREMENTS:

EVALUATION

COMMUNITY:
NELWAY
LOCATION: Lat 49 ° 01' N; Long 117 ° 17' W
REGIONAL DIST.: Central Kootenay B

TELEPHONE: Yes No
Auto. exch.: yes no
Type: Capacity:
Toll Centre:

RADIO-TELEPHONE COVERAGE: yes no
UHF: PSRT Loc. Salmo
Rate Centre: Salmo
HF :

RADIO: Yes No

Service	Call Sign	Signal source	Program source	via	qual.
PR-E	CJAT	Trail	Trail	off air	

TELEVISION: yes no

Service	call sign	ch.	signal source	program source	via	qual.

CATV: yes no
Company: License:
Rates: Inst. mo. Subscribers:

OTHER FACILITIES:

PROPOSED FACILITIES:

COMMUNITY:

NELWAY

LOCATION:

Lat. 49 ° 01 'N; Long 117 ° 17 'W

REGIONAL DISTRICT:

Central Kootenay B

E.D.:

910

EA:

151 part

POPULATION (YR):

19 (71)

HOUSEHOLDS**TELEVISIONS**

85.7%

RATIO MALE/FEMALE:

1.118

MIGRANCY:

34.1

%

LANGUAGE:

88.4 % E; 0.3 % F; 0 % Native. 11.3%

ETHNICITY

0.3 % Native

OFFICIAL LANGUAGE

94.6 % E; 0.2 % F; 3.9 % Both; 1.3 % Neither.

EDUCATION

8 % to Gr. 5; 24 % Gr. 5-8; 25 % Gr. 9-10; 26 % Gr. 11-13 18 % Gr. 13+

INCOME

Avg. Ind. \$ 3,352 ; Avg. Family \$ 8,095

LABOUR FORCE PARTICIPATION RATE

Male: 75 % Female: 28 %

INDUSTRY:**EMPLOYEES:**

Agriculture
Forestry
Mining
Manuf.
Transp. & Comm.
Trade
Services

COMMUNITY SERVICES:**SPECIAL REQUIREMENTS:**

EVALUATION

COMMUNITY: NEW DENVER
LOCATION: Lat. 50 ° 00 N; Long 117 ° 22 ' W
REGIONAL DIST.: Central Kootenay B

TELEPHONE: Yes No D
 Auto. exch.: yes no ADO
 Type: Capacity: 487
 Toll Centre: New Denver

RADIO-TELEPHONE COVERAGE: yes no
 UHF: PSRT Loc. Slocan
 Rate Centre: Slocan
 HF :

RADIO: Yes No

Service	Call Sign	Signal source	Program source	via	qual.
CBC-E	CBUI	New Denver	Vancouver CBU	LPRT	

TELEVISION: yes no

Service	call sign	ch.	signal source	program source	via	qual.
	OFF AIR					
	* CHSL-TV	4	Lardeau	Spokane, KXLY-TV	2 HOP LPRT	6.0
	* Unlicensed	6	New Denver	Spokane, KREM-TV	1 HOP LPRT	3.0

CATV: yes no
 Company: License:
 Rates: inst. mo. Subscribers:

OTHER FACILITIES:

PROPOSED FACILITIES:

COMMUNITY: NEW DENVER	
LOCATION: Lat. 50 00 'N; Long 117 22 'W	REGIONAL DISTRICT: Central Kootenay B
	E.D.: 910 EA: 411 all
POPULATION (YR): 644 (71)	HOUSEHOLDS 210
	TELEVISIONS 83.3%
	RATIO MALE/FEMALE: 1.167
	MIGRANCY: 45.5 %
LANGUAGE: 93.9 % E; 0 % F; 0 % Native. 6.1%	ETHNICITY 0 % Native
OFFICIAL LANGUAGE 93.9 % E; 0 % F; 3.1 % Both; 3.1 % Neither.	
EDUCATION 5 % to Gr. 5; 27 % Gr. 5-8; 30 % Gr. 9-10; 22 % Gr. 11-13 17 % Gr. 13+	
INCOME Avg. Ind. \$ 3,607 ; Avg. Family \$ 8,756	LABOUR FORCE PARTICIPATION RATE Male: 66 % Female: 50 %
INDUSTRY:	EMPLOYEES:
Forestry	15
Mining	25
Manuf.	20
Transp. Commun. Util	55
Trade	50
Services	90
COMMUNITY SERVICES:	
SPECIAL REQUIREMENTS:	

EVALUATION

COMMUNITY: PASSMORE
 LOCATION: Lat. 49 ° 33' N; Long 117 ° 37 ' W
 REGIONAL DIST.: Central Kootenay B

TELEPHONE: Yes No
 Auto. exch.: yes no
 Type: Capacity:
 Toll Centre:

RADIO-TELEPHONE COVERAGE: yes no
 UHF: PSRT Loc. Nelson
 Rate Centre: Nelson
 HF :

RADIO: Yes No

Service	Call Sign	Signal source	Program source	via	qual.
PR-E	CJAT	Trail	Trail	off air	

TELEVISION: yes no

Service	call sign	ch.	signal source	program source	via	qual.
	OFF AIR					
	CHMS-TV-2	7	Passmore	Spokane, KXLY-TV	2 HOP LPRT	

CATV: yes no
 Company: License:
 Rates: inst. mo. Subscribers:

OTHER FACILITIES:

PROPOSED FACILITIES:

COMMUNITY: PASSMORE	
LOCATION: Lat. 49° 33 'N; Long 117° 37 'W	REGIONAL DISTRICT: Central Kootenay B
	E.D.: 910 EA: 353 part
POPULATION (YR): 148 (71)	HOUSEHOLDS 39 TELEVISIONS 85.7%
	RATIO MALE/FEMALE: 1.118 MIGRANCY: 34.1 %
LANGUAGE: 88.4 % E; 0.3 % F; 0 % Native. 11.3%	ETHNICITY 0.3 % Native
OFFICIAL LANGUAGE 94.6 % E; 0.2 % F; 3.9 % Both; 1.3 % Neither.	
EDUCATION 8 % to Gr. 5; 24 % Gr. 5-8; 25 % Gr. 9-10; 26 % Gr. 11-13 18 % Gr. 13+	
INCOME Avg. Ind. \$ 3,352 ; Avg. Family \$ 8,095	LABOUR FORCE PARTICIPATION RATE Male: 75 % Female: 28 %
INDUSTRY: Agriculture Forestry Mining Manuf. Transp. & Comm. Trade Services	EMPLOYEES:
COMMUNITY SERVICES:	
SPECIAL REQUIREMENTS:	

EVALUATION

COMMUNITY:
 PERRY'S
 LOCATION: Lat. ° ' N; Long. ° ' W
 REGIONAL DIST.: Central Kootenay B

TELEPHONE: Yes No
 Auto. exch.: yes no
 Type: Capacity:
 Toll Centre:

RADIO-TELEPHONE COVERAGE: yes no
 UHF: PSRT Loc. Slocan
 Rate Centre: Slocan
 HF :

RADIO: Yes No

Service	Call Sign	Signal source	Program source	via	qual.

TELEVISION: yes no

Service	call sign	ch.	signal source	program source	via	qual.
	<u>OFF AIR</u>					
	CHMS-TV-3	5	Perry's	Spokane KXCY-TV	3 HOP LPRT	
	CHMS-TV-2	7	Passmore	Spokane, KXLY-TV	2 HOP LPRT	

CATV: yes no
 Company: License:
 Rates: inst. mo. Subscribers:

OTHER FACILITIES:

PROPOSED FACILITIES:

COMMUNITY: PERRY'S	
LOCATION: Lat. ° 'N; Long ° 'W	REGIONAL DISTRICT: Central Kootenay B
	E.D.: 910 EA: 352 & 354 parts
POPULATION (YR): 245 (71)	HOUSEHOLDS 64
	TELEVISIONS 85.7%
	RATIO MALE/FEMALE: 1.118
	MIGRANCY: 34.1 %
LANGUAGE: 88.4 % E; 0.3 % F; 0 % Native. 11.3%	ETHNICITY 0.3 % Native
OFFICIAL LANGUAGE 94.6 % E; 0.2 % F; 3.9 % Both; 1.3 % Neither.	
EDUCATION 8 % to Gr. 5; 24 % Gr. 5-8; 25 % Gr. 9-10; 26 % Gr. 11-13 18%Gr.13+	
INCOME Avg. Ind. \$ 3,352 ; Avg. Family \$ 8,095	LABOUR FORCE PARTICIPATION RATE Male: 75 % Female: 28 %
INDUSTRY: Agriculture Forestry Mining Manuf. Transp. & Comm. Trade Services	EMPLOYEES:
COMMUNITY SERVICES:	
SPECIAL REQUIREMENTS:	

EVALUATION

COMMUNITY:
 PROCTOR
 LOCATION: Lat. 49° 37' N; Long. 116° 67' W
 REGIONAL DIST.: Central Kootenay B

TELEPHONE: Yes No
 Auto. exch.: yes no
 Type: Capacity:
 Toll Centre:

RADIO-TELEPHONE COVERAGE: yes no
 UHF: PSRT Loc. Riondel
 Rate Centre: Riondel
 HF :

RADIO: Yes No

Service	Call Sign	Signal source	Program source	via	qual.
CBC-E	CBUO	Proctor	Vancouver, CBU	LPRT	

TELEVISION: yes no

Service	call sign	ch.	signal source	program source	via	qual.
CBC-E	OFF AIR					
	CBUCT-1	5	Crawford Bay	Nelson, CBUCT	1 HOP LPRT	
	*	4	Balfour	KXLY, Spokane	1 HOP LPRT	

* Unlicensed

CATV: yes no

Company: License:
 Rates: inst. mo. Subscribers:

OTHER FACILITIES:

PROPOSED FACILITIES:

COMMUNITY:

PROCTOR

LOCATION:

Lat. 49 ° 37 'N; Long 116 ° 67 'W

REGIONAL DISTRICT:

Central Kootenay B

E.D.:
910EA:
058 part**POPULATION (YR):**

183 (71)

HOUSEHOLDS

47

TELEVISIONS

85.7%

RATIO MALE/FEMALE:

1.118

MIGRANCY:

34.1 %

LANGUAGE:

88.4 % E; 0.3 % F; 0 % Native. 11.3%

ETHNICITY

0.3 % Native

OFFICIAL LANGUAGE

94.6 % E; 0.2 % F; 3.9 % Both; 1.3 % Neither.

EDUCATION

8 % to Gr. 5; 24 % Gr. 5-8; 25 % Gr. 9-10; 26 % Gr. 11-13 18 % Gr. 13+

INCOME

Avg. Ind. \$ 3,352 ; Avg. Family \$ 8,095

LABOUR FORCE PARTICIPATION RATE

Male: 75 % Female: 28 %

INDUSTRY:Agriculture
Forestry
Mining
Manuf.
Transp. & Comm.
Trade
Services**EMPLOYEES:****COMMUNITY SERVICES:****SPECIAL REQUIREMENTS:**

EVALUATION

COMMUNITY:
 QUEENS BAY
 LOCATION: Lat.49 °39' N; Long116 °56 ' W
 REGIONAL DIST.: Central Kootenay B

TELEPHONE: Yes No
 Auto. exch.: yes no
 Type: Capacity:
 Toll Centre:

RADIO-TELEPHONE COVERAGE: yes no
 UHF: PSRT Loc. Riondel
 Rate Centre: Riondel
 HF :

RADIO: Yes No
Service | Call Sign | Signal source | Program source | via | qual.

<u>Service</u>	<u>Call Sign</u>	<u>Signal source</u>	<u>Program source</u>	<u>via</u>	<u>qual.</u>

TELEVISION: yes no
Service | call sign | ch. | signal source | program source | via | qual.

<u>Service</u>	<u>call sign</u>	<u>ch.</u>	<u>signal source</u>	<u>program source</u>	<u>via</u>	<u>qual.</u>
CBC-E	OFF AIR CBUCT-1	5	Crawford Bay	Nelson, CBUCT	1 HOP LPRT	

CATV: yes no
 Company: License:
 Rates: inst. mo. Subscribers:

OTHER FACILITIES:

PROPOSED FACILITIES:

COMMUNITY:

QUEENS BAY

LOCATION:

Lat. 49 ° 39 'N; Long 116°56 'W

REGIONAL DISTRICT:

Central Kootenay B

E.D.:

910

EA:

059 part

POPULATION (YR):

39 (71)

HOUSEHOLDS

10

TELEVISIONS

85.7%

RATIO MALE/FEMALE:

1.118

MIGRANCY:

34.1

%

LANGUAGE:

88.4 % E; 0.3 % F; 0 % Native. 11.3%

ETHNICITY

0.3

% Native

OFFICIAL LANGUAGE

94.6 % E; 0.2 % F; 3.9 % Both; 1.3 % Neither.

EDUCATION

8 % to Gr. 5; 24 % Gr. 5-8; 25 % Gr. 9-10; 26 % Gr. 11-13 18 % Gr. 13+

INCOME

Avg. Ind. \$ 3,352 ; Avg. Family \$ 8,095

LABOUR FORCE PARTICIPATION RATE

Male: 75 % Female: 28%

INDUSTRY:Agriculture
Forestry
Mining
Transp. & Comm.
Trade
Services**EMPLOYEES:****COMMUNITY SERVICES:****SPECIAL REQUIREMENTS:**

EVALUATION

COMMUNITY:
 REMAC
 LOCATION: Lat 49 ° 01' N; Long. 117 ° 22' W
 REGIONAL DIST.: Central Kootenay B

TELEPHONE: Yes No
 Auto. exch.: yes no
 Type: Capacity:
 Toll Centre:

RADIO-TELEPHONE COVERAGE: yes no
 UHF: PSRT Loc. Salmo
 Rate Centre: Salmo
 HF :

RADIO: Yes No

Service	Call Sign	Signal source	Program source	via	qual.
PR-E	CJAT	Trail	Trail	off air	

TELEVISION: yes no

Service	call sign	ch.	signal source	program source	via	qual.

CATV: yes no
 Company: License:
 Rates: inst. mo. Subscribers:

OTHER FACILITIES:

PROPOSED FACILITIES:

COMMUNITY: REMAC					
LOCATION: Lat. 49 ° 01 'N; Long 117 ° 22 'W	REGIONAL DISTRICT: Central Kootenay B				
	<table border="1"> <tr> <td>E.D.: 910</td> <td>EA: 151 part</td> </tr> </table>	E.D.: 910	EA: 151 part		
E.D.: 910	EA: 151 part				
POPULATION (YR): 104 (71)	<table border="1"> <tr> <td>HOUSEHOLDS 27</td> <td>TELEVISIONS 85.7%</td> </tr> <tr> <td>RATIO MALE/FEMALE: 1.118</td> <td>MIGRANCY: 34.1 %</td> </tr> </table>	HOUSEHOLDS 27	TELEVISIONS 85.7%	RATIO MALE/FEMALE: 1.118	MIGRANCY: 34.1 %
	HOUSEHOLDS 27	TELEVISIONS 85.7%			
RATIO MALE/FEMALE: 1.118	MIGRANCY: 34.1 %				
LANGUAGE: 88.4 % E; 0.3 % F; 0 % Native. 11.3%	ETHNICITY 0.3 % Native				
OFFICIAL LANGUAGE 94.6 % E; 0.2 % F; 3.9 % Both; 1.3 % Neither.					
EDUCATION 8 % to Gr. 5; 24 % Gr. 5-8; 25 % Gr. 9-10; 26 % Gr. 11-13 18 % Gr. 13+					
INCOME Avg. Ind. \$ 3,352 ; Avg. Family \$ 8,095	LABOUR FORCE PARTICIPATION RATE Male: ⁷⁵ % Female: ²⁸ %				
INDUSTRY: Agriculture Forestry Mining Manuf. Transp. & Comm. Trade Services	EMPLOYEES:				
COMMUNITY SERVICES:					
SPECIAL REQUIREMENTS:					

EVALUATION

COMMUNITY:
 RIONDEL
 LOCATION: Lat. 49° 46' N; Long 116° 52' W
 REGIONAL DIST.: Central Kootenay B

TELEPHONE: Yes No D, ADO
 Auto. exch.: yes no
 Type: Capacity: 125
 Toll Centre: Riondel

RADIO-TELEPHONE COVERAGE: yes no
 UHF: PSRT Loc. Riondel
 Rate Centre: Riondel
 HF :

RADIO: Yes No

Service	Call Sign	Signal source	Program source	via	qual.

TELEVISION: yes no

Service	call sign	ch.	signal source	program source	via	qual.
CBC-E	<u>OFF AIR</u> CBUCT-1	5	Crawford Bay	Nelson, CBUCT	1 HOP LPRT	
CBC-E	<u>CABLE</u> CBUCT-1 KXLY-TV	2 4	Crawford Bay Spokane	Nelson, CBUCT Spokane	1 HOP LPRT	3.7 5.0

CATV: yes no
 Company: Creston Cabled Video Ltd License:
 Rates: inst. \$25 mo. \$4 Subscribers: 1,673

OTHER FACILITIES:

PROPOSED FACILITIES:

COMMUNITY:

RIONDEL

LOCATION:

Lat. 49 ° 46 'N; Long 116 ° 52 'W

REGIONAL DISTRICT:

Central Kootenay B

E.D.:

910

EA:

403

POPULATION (YR):

572 (71)

HOUSEHOLDS

150

TELEVISIONS

85.7%

RATIO MALE/FEMALE:

1.118

MIGRANCY:

34.1

%

LANGUAGE:

88.4 % E; 0.3 % F; 0 % Native. 11.3%

ETHNICITY

0.3

% Native

OFFICIAL LANGUAGE

94.6 % E; 0.2 % F; 3.9 % Both; 1.3 % Neither.

EDUCATION

8 % to Gr. 5; 24 % Gr. 5-8; 25 % Gr. 9-10; 26 % Gr. 11-13 18 % Gr. 13+

INCOME

Avg. Ind. \$ 3,352 ; Avg. Family \$ 8,095

LABOUR FORCE PARTICIPATION RATE

Male: 75 % Female: 28 %

INDUSTRY:Agriculture
Forestry
Mining
Manuf.
Transp. & Comm.
Trade
Services**EMPLOYEES:****COMMUNITY SERVICES:****SPECIAL REQUIREMENTS:**

EVALUATION

COMMUNITY:
ROSEBERRY
LOCATION: Lat 50 ° 02' N; Long. 117 ° 25' W
REGIONAL DIST.: Central Kootenay B

TELEPHONE: Yes No
Auto. exch.: yes no
Type: Capacity:
Toll Centre:

RADIO-TELEPHONE COVERAGE: yes no
UHF: PSRT Loc. Nakusp
Rate Centre: Nakusp
HF :

RADIO: Yes No
Service | Call Sign | Signal source | Program source | via | qual.

<u>Service</u>	<u>Call Sign</u>	<u>Signal source</u>	<u>Program source</u>	<u>via</u>	<u>qual.</u>

TELEVISION: yes no
Service | call sign | ch. | signal source | program source | via | qual.

<u>Service</u>	<u>call sign</u>	<u>ch.</u>	<u>signal source</u>	<u>program source</u>	<u>via</u>	<u>qual.</u>
off AIR CHSL-TV-1	6	New Denver	Spokane, KREM-TV	1 HOP LPRT		

CATV: yes no
Company: License:
Rates: inst. mo. Subscribers:

OTHER FACILITIES:

PROPOSED FACILITIES:

COMMUNITY:

ROSEBERRY

LOCATION:

Lat. 50 ° 02 'N; Long 117 ° 25 'W

REGIONAL DISTRICT:

Central Kootenay B

E.D.:

910

EA:

410 part

POPULATION (YR):

37 (71)

HOUSEHOLDS

9

TELEVISIONS

85.7%

RATIO MALE/FEMALE:

1.118

MIGRANCY:

34.1

%

LANGUAGE:

88.4 % E; 0.3 % F; 0 % Native. 11.3%

ETHNICITY

0.3 % Native

OFFICIAL LANGUAGE

94.6 % E; 0.2 % F; 3.9 % Both; 1.3 % Neither.

EDUCATION

8 % to Gr. 5; 24 % Gr. 5-8; 25 % Gr. 9-10; 26 % Gr. 11-13 18% Gr. 13+

INCOME

Avg. Ind. \$ 3,352 ; Avg. Family \$ 8,095

LABOUR FORCE PARTICIPATION RATE

Male: 75 % Female: 28 %

INDUSTRY:Agriculture
Forestry
Mining
Manuf.
Transp. & Comm.
Trade
Services**EMPLOYEES:****COMMUNITY SERVICES:****SPECIAL REQUIREMENTS:**

EVALUATION

COMMUNITY:
SALMO
LOCATION: Lat. 49° 11' N; Long 117° 16' W
REGIONAL DIST.: Central Kootenay B

TELEPHONE: Yes No D ADO
Auto. exch.: yes no
Type: Capacity: 853
Toll Centre: Salmo

RADIO-TELEPHONE COVERAGE: yes no
UHF: PSRT Loc. Salmo
Rate Centre: Salmo
HF :

RADIO: Yes No
Service : Call Sign Signal source Program source via qual.

Service	Call Sign	Signal source	Program source	via	qual.
CBC-E PR-E	CBUN CJAT	Salmo Trail	Vancouver CBU Trail	LPRT off air	

TELEVISION: yes no
Service : call sign ch. signal source program source via qual.

Service	call sign	ch.	signal source	program source	via	qual.
CBC-E	<u>OFF AIR</u> CBUAT-5	8	Salmo	Trail, CBUAT	2 HOP LPRT	
CBC-E	<u>CABLE</u> KREM-TV KXLY-TV CBUAT KHQ-TV	2 4 5 6	Spokane Spokane Trail Spokane	Spokane Spokane Trail Spokane		2.0 3.0 2.0 3.0

CATV: yes no
Company: Salmo Cabled Programs Ltd License:
Rates: inst. \$50 mo. \$5 Subscribers: 268

OTHER FACILITIES:

PROPOSED FACILITIES:

COMMUNITY:

SALMO

LOCATION:

Lat. 49 ° 11 'N; Long 117 ° 16 'W

REGIONAL DISTRICT:

Central Kootenay B

E.D.:

910

EA:

065 & 066 all

POPULATION (YR):

872 (71)

HOUSEHOLDS

255

TELEVISIONS

92.2%

RATIO MALE/FEMALE:

1.112

MIGRANCY:

27.9 %

LANGUAGE:

96.3 % E; 0 % F; 0 % Native. 3.7%

ETHNICITY

1.8 % Native

OFFICIAL LANGUAGE

94.5 % E; 0 % F; 4.8 % Both; 0.6 % Neither.

EDUCATION

5 % to Gr. 5; 29 % Gr. 5-8; 34 % Gr. 9-10; 23 % Gr. 11-13 9 % Gr.13+

INCOME

Avg. Ind. \$ 3,889 ; Avg. Family \$ 9,548

LABOUR FORCE PARTICIPATION RATE

Male: ⁷⁸ % Female: ³² %

INDUSTRY:

Mining
Manufacturing
Trade
Services

EMPLOYEES:

100
20
25
65

COMMUNITY SERVICES:

SPECIAL REQUIREMENTS:

EVALUATION

COMMUNITY:
SHUTTY BENCH
LOCATION: Lat. ° ' N; Long. ° ' W
REGIONAL DIST.: Central Kootenay B

TELEPHONE: Yes No
Auto. exch.: yes no
Type: Capacity:
Toll Centre:

RADIO-TELEPHONE COVERAGE: yes no
UHF: PSRT Loc. Riondel
Rate Centre: Riondel
HF :

RADIO: Yes No

Service	Call Sign	Signal source	Program source	via	qual.

TELEVISION: yes no

Service	call sign	ch.	signal source	program source	via	qual.
CBC-E	OFF AIR CBUCT-1	5	Crawford Bay	Nelson, CBUCT	1 HOP LPRT	

CATV: yes no
Company: License:
Rates: inst. mo. Subscribers:

OTHER FACILITIES:

PROPOSED FACILITIES:

COMMUNITY: SHUTTY BEACH BEACH			
LOCATION: Lat. ° 'N; Long ° 'W		REGIONAL DISTRICT: Central Kootenay B	
		E.D.: 910	EA: 406 part
POPULATION (YR): 80 (71)		HOUSEHOLDS 21	TELEVISIONS 85.7%
		RATIO MALE/FEMALE: 1.118	MIGRANCY: 34.1 %
LANGUAGE: 88.4 % E; 0.3 % F; 0 % Native. 11.3%			ETHNICITY 0.3 % Native
OFFICIAL LANGUAGE 94.6 % E; 0.2 % F; 3.9 % Both; 1.3 % Neither.			
EDUCATION 8 % to Gr. 5; 24 % Gr. 5-8; 25 % Gr. 9-10; 26 % Gr. 11-13 18 % Gr. 13+			
INCOME Avg. Ind. \$ 3,352 ; Avg. Family \$ 8,095		LABOUR FORCE PARTICIPATION RATE Male: 75% Female: 28%	
INDUSTRY: Agriculture Forestry Mining Manuf. Transp. & Comm. Trade Services		EMPLOYEES:	
COMMUNITY SERVICES:			
SPECIAL REQUIREMENTS:			

EVALUATION

COMMUNITY:
SILVERTON
LOCATION: Lat. 49 ° 57' N; Long 117 ° 22' W
REGIONAL DIST.:
Central Kootenay B

TELEPHONE: Yes No
Auto. exch.: yes no
Type: Capacity:
Toll Centre:

RADIO-TELEPHONE COVERAGE: yes no
UHF: PSRT Loc. Slocan
Rate Centre: Slocan
HF :

RADIO: Yes No

Service	Call Sign	Signal source	Program source	via	qual.

TELEVISION: yes no

Service	call sign	ch.	signal source	program source	via	qual.
OFF AIR	CHSL-TV-1	6	New Denver	Spokane, KREM-TV	1 HOP LPRT	

CATV: yes no
Company: License:
Rates: inst. mo. Subscribers:

OTHER FACILITIES:

PROPOSED FACILITIES:

COMMUNITY:

SILVERTON

LOCATION:

Lat. 49 ° 57 'N; Long 117 ° 22 'W

REGIONAL DISTRICT:

Central Kootenay B

E.D.:

910

EA:

355 all

POPULATION (YR):

246 (71)

HOUSEHOLDS

64

TELEVISIONS

85.7%

RATIO MALE/FEMALE:

1.118

MIGRANCY:

34.1 %

LANGUAGE:

88.4 % E; 0.3 % F; 0 % Native. 11.3%

ETHNICITY

0.3 % Native

OFFICIAL LANGUAGE

94.6 % E; 0.2 % F; 3.9 % Both; 1.3 % Neither.

EDUCATION

8 % to Gr. 5; 24 % Gr. 5-8; 25 % Gr. 9-10; 26 % Gr. 11-13 18% Gr. 13+

INCOME

Avg. Ind. \$ 3,352 ; Avg. Family \$ 8,095

LABOUR FORCE PARTICIPATION RATE

Male: 75 % Female: 28 %

INDUSTRY:**EMPLOYEES:**

Agriculture
Forestry
Mining
Manuf.
Transp. & Comm.
Trade
Services

COMMUNITY SERVICES:**SPECIAL REQUIREMENTS:**

EVALUATION

COMMUNITY:

SLOCAN

LOCATION: Lat. 49° 56' N; Long 117° 28' W

REGIONAL DIST.: Central Kootenay B

TELEPHONE: Yes No D, CDO

RADIO-TELEPHONE COVERAGE: yes no

Auto. exch.: yes no

UHF: PSRT Loc. Slocan

Type: Capacity: 238

Rate Centre: Slocan

Toll Centre: Slocan

HF :

RADIO: Yes No

Service	Call Sign	Signal source	Program source	via	qual.
---------	-----------	---------------	----------------	-----	-------

CBC-E	CBUJ	Slocan City	Vancouver, CBU	LPRT	
-------	------	-------------	----------------	------	--

TELEVISION: yes no

Service	call sign	ch.	signal source	program source	via	qual.
---------	-----------	-----	---------------	----------------	-----	-------

	OFF AIR					
	CHMS-TV	5	Perry's	Spokane, KXLY-TV	3 HOP LPRT	
	CHMS TV 2	7	Passmore	Spokane, KXLY-TV	2 HOP LPRT	

CATV: yes no

Company:

License:

Rates: inst.

mo.

Subscribers:

OTHER FACILITIES:

PROPOSED FACILITIES:

COMMUNITY: SLOCAN	
LOCATION: Lat. 49 ° 56 'N; Long 117 ° 58 'W	REGIONAL DISTRICT: Central Kootenay B
	E.D.: 910
	EA: 356 all
POPULATION (YR): 346	HOUSEHOLDS 94
	TELEVISIONS 85.7%
	RATIO MALE/FEMALE: 1.118
	MIGRANCY: 34.1 %
LANGUAGE: 88.4% E; 0.3% F; 0 % Native. 11.3%	ETHNICITY 0.3 % Native
OFFICIAL LANGUAGE 94.6 % E; 0.2 % F; 3.9 % Both; 1.3 % Neither.	
EDUCATION 8 % to Gr. 5; 24 % Gr. 5-8; 25 % Gr. 9-10; 26 %Gr. 11-13 18 %Gr.13+	
INCOME Avg. Ind. \$ 3,352 ; Avg. Family \$ 8,095	LABOUR FORCE PARTICIPATION RATE Male: 75 % Female 28 %
INDUSTRY: Agriculture Forestry Mining Manuf. Transp. & Comm. Trade Service	EMPLOYEES:
COMMUNITY SERVICES:	
SPECIAL REQUIREMENTS:	

COMMUNITY:

SLOCAN PARK

LOCATION:

Lat. 49 ° 31 'N; Long 117 ° 37 'W

REGIONAL DISTRICT:

Central Kootenay B

E.D.:

910

EA:

353 part

POPULATION (YR):

360 (71)

HOUSEHOLDS

93

TELEVISIONS

85.7%

RATIO MALE/FEMALE:

1.118

MIGRANCY:

34.1

%

LANGUAGE:

88.4 % E; 0.3 % F; 0 % Native. 11.3%

ETHNICITY

0.3

% Native

OFFICIAL LANGUAGE

94.6 % E; 0.2 % F; 3.9 % Both; 1.3 % Neither.

EDUCATION

8 % to Gr. 5; 24 % Gr. 5-8; 25 % Gr. 9-10; 26 % Gr. 11-13 18 % Gr. 13+

INCOME

Avg. Ind. \$ 3,352 ; Avg. Family \$ 8,095

LABOUR FORCE PARTICIPATION RATE

Male: 75% Female: 28%

INDUSTRY:

Agriculture
Forestry
Mining
Manuf.
Transp. & Comm.
Trade
Services

EMPLOYEES:

COMMUNITY SERVICES:

SPECIAL REQUIREMENTS:

EVALUATION

COMMUNITY:
 SOUTH SLOCAN
 LOCATION: Lat. 49 °28' N; Long 117 °32' W
 REGIONAL DIST.: Central Kootenay B

TELEPHONE: Yes No
 Auto. exch.: yes no
 Type: Capacity: 677
 Toll Centre: South Slocan

RADIO-TELEPHONE COVERAGE: yes no
 UHF: PSRT Loc. Nelson
 Rate Centre: Nelson
 HF :

RADIO: Yes No

Service	Call Sign	Signal source	Program source	via	qual.
CBC-E	CBUB-FM	Bonnington	Vancouver, CBU	LPRT	
PR-E	CKQR	Castlegar	Castlegar	off air	
PR-E	CJAT	Trail	Trail	"	

TELEVISION: yes no

Service	call sign	ch.	signal source	program source	via	qual.
	<u>OFF AIR</u>					
CBC-E	CBUDT	13	Bonnington	Trail, CBUAT	Microwave	
	<u>CABLE</u>					
	KREM-TV	2	Spokane	Spokane		
	KXLY	4	Spokane	Spokane		
	KHQ-TV	6	Spokane	Spokane		
CBC-E	CBUCT	9	Nelson	Nelson	Off Air	

CATV: yes no

Company: South Slocan Television Coop Assoc License:
 Rates: inst. \$25 mo. \$5 Subscribers: 60

OTHER FACILITIES:

PROPOSED FACILITIES:

COMMUNITY:

SOUTH SLOEAN

LOCATION:

Lat. 49 ° 28 'N; Long 117 ° 32 'W

REGIONAL DISTRICT:

Central Kootenay B

E.D.:

910

EA:

064 part & 351 part

POPULATION (YR):

278 (71)

HOUSEHOLDS

72

TELEVISIONS

85.7%

RATIO MALE/FEMALE:

1.118

MIGRANCY:

34.1 %

LANGUAGE:

88.4% E; 0.3% F; 0 % Native. 11.3%

ETHNICITY

0.3 % Native

OFFICIAL LANGUAGE

94.6 % E; 0.2 % F; 3.9 % Both; 1.3 % Neither.

EDUCATION

8 % to Gr. 5; 24 % Gr. 5-8; 25 % Gr. 9-10; 26 % Gr. 11-13 18 % Gr. 13+

INCOME

Avg. Ind. \$ 3,352 ; Avg. Family \$ 8,095

LABOUR FORCE PARTICIPATION RATE

Male: 75 % Female: 28 %

INDUSTRY:**EMPLOYEES:**

Agriculture
Forestry
Mining
Manuf.
Transp. & Comm.
Trade
Services

COMMUNITY SERVICES:**SPECIAL REQUIREMENTS:**

COMMUNITY:

SPROUCE CREEK

LOCATION:

Lat. ° 'N; Long ° 'W

REGIONAL DISTRICT:

Central Kootenay B

E.D.:

910

EA:

064 & 351 part

POPULATION (YR):

89 (71)

HOUSEHOLDS

23

TELEVISIONS

85.7%

RATIO MALE/FEMALE:

1.118

MIGRANCY:

34.1 %

LANGUAGE:

88.4 % E; 0.3 % F; 0 % Native. 11.3%

ETHNICITY

0.3 % Native

OFFICIAL LANGUAGE

94.6 % E; 0.2 % F; 3.9 % Both; 1.3 % Neither.

EDUCATION

8 % to Gr. 5; 24 % Gr. 5-8; 25 % Gr. 9-10; 26 % Gr. 11-13 18% Gr. 13+

INCOME

Avg. Ind. \$ 3,352 ; Avg. Family \$ 8,095

LABOUR FORCE PARTICIPATION RATE

Male: 75 % Female: 28 %

INDUSTRY:**EMPLOYEES:**

Agriculture
 Forestry
 Mining
 Manuf.
 Transp. & Comm.
 Trade
 Services

COMMUNITY SERVICES:**SPECIAL REQUIREMENTS:**

EVALUATION

COMMUNITY:

SUNSHINE BAY

LOCATION: Lat. 49° 36' N; Long. 117° 00' W

REGIONAL DIST.: Central Kootenay B

TELEPHONE: Yes No

Auto. exch.: yes no

Type: Capacity:

Toll Centre:

RADIO-TELEPHONE COVERAGE: yes no

UHF: PSRT Loc. Riondel

Rate Centre: Riondel

HF :

RADIO: Yes No

Service	Call Sign	Signal source	Program source	via	qual.

TELEVISION: yes no

Service	call sign	ch.	signal source	program source	via	qual.
CBC-E	OFF AIR CBUCT-1	5	Crawford Bay	Nelson CBUCT	1 HOP LPRT	

CATV: yes no

Company:

License:

Rates: inst.

mo.

Subscribers:

OTHER FACILITIES:

PROPOSED FACILITIES:

COMMUNITY:

SUNSHINE BAY

LOCATION:

Lat. 49 ° 36 'N; Long 117 ° 00 'W

REGIONAL DISTRICT:

Central Kootenay B

E.D.:

910

EA:

058 part

POPULATION (YR):

74 (71)

HOUSEHOLDS

19

TELEVISIONS

85.7%

RATIO MALE/FEMALE:

1.118

MIGRANCY:

34.1 %

LANGUAGE:

88.4 % E; 0.3 % F; 0 % Native. 11.3%

ETHNICITY

30.3 % Native

OFFICIAL LANGUAGE

94.6 % E; 0.2 % F; 3.9 % Both; 1.3 % Neither.

EDUCATION

8 % to Gr. 5; 24 % Gr. 5-8; 25 % Gr. 9-10; 26 % Gr. 11-13 18 % Gr. 13+

INCOME

Avg. Ind. \$ 3,352 ; Avg. Family \$ 8,095

LABOUR FORCE PARTICIPATION RATE

Male: 75 % Female: 28 %

INDUSTRY:

Agriculture
Forestry
Mining
Manuf.
Transp. & Comm.
Trade
Services

EMPLOYEES:

COMMUNITY SERVICES:

SPECIAL REQUIREMENTS:

COMMUNITY:

TAGHUM

LOCATION:

Lat. 49 ° 30 'N; Long 117° 24 'W

REGIONAL DISTRICT:

Central Kootenay B

E.D.:

910

EA:

064 part & 351 part

POPULATION (YR):

78 (71)

HOUSEHOLDS

20

TELEVISIONS

85.7%

RATIO MALE/FEMALE:

1.118

MIGRANCY:

34.1 %

LANGUAGE:

88.4 % E; 0.3 % F; 0 % Native. 11.3%

ETHNICITY

0.3 % Native

OFFICIAL LANGUAGE

94.6 % E; 0.2 % F; 3.9 % Both; 1.3 % Neither.

EDUCATION

8 % to Gr. 5; 24 % Gr. 5-8; 25 % Gr. 9-10; 26 % Gr. 11-13 18 % Gr. 13+

INCOME

Avg. Ind. \$ 3,352 ; Avg. Family \$ 8,095

LABOUR FORCE PARTICIPATION RATE

Male: 75 % Female: 28%

INDUSTRY:**EMPLOYEES:**

Agriculture
 Forestry
 Mining
 Manuf.
 Transp. & Comm.
 Trade
 Services

COMMUNITY SERVICES:**SPECIAL REQUIREMENTS:**

COMMUNITY:

Vallican

LOCATION:

Lat. 49° 04' N; Long 117° 38' W

REGIONAL DISTRICT:

Central Kootenay B

E.D.:

910

EA:

352 part & 354 part

POPULATION (YR):

117 (71)

HOUSEHOLDS

30

TELEVISIONS

85.7%

RATIO MALE/FEMALE:

1.118

MIGRANCY:

34.1

%

LANGUAGE:

88.4 % E; 0.3 % F; 0 % Native. 11.3%

ETHNICITY

0.3 % Native

OFFICIAL LANGUAGE

94.6 % E; 0.2 % F; 3.9 % Both; 1.3 % Neither.

EDUCATION

8 % to Gr. 5; 24 % Gr. 5-8; 25 % Gr. 9-10; 26 % Gr. 11-13 18 % Gr. 13+

INCOME

Avg. Ind. \$ 3,352 ; Avg. Family \$ 8,095

LABOUR FORCE PARTICIPATION RATE

Male: 75 % Female: 28 %

INDUSTRY:**EMPLOYEES:**

Agriculture
Forestry
Mining
Manuf.
Transp. & Comm.
Trade
Services

COMMUNITY SERVICES:**SPECIAL REQUIREMENTS:**

EVALUATION

COMMUNITY:
 WILLOW POINT
 LOCATION: Lat. 49° 34' N; Long. 117° 15' W
 REGIONAL DIST.: Central Kootenay B

TELEPHONE: Yes No
 Auto. exch.: yes no
 Type: Capacity:
 Toll Centre:

RADIO-TELEPHONE COVERAGE: yes no
 UHF: PSRT Loc. Nelson
 Rate Centre: Nelson
 HF :

RADIO: Yes No

Service	Call Sign	Signal source	Program source	via	qual.
PR-E	CKKC	Nelson	Nelson	off air	

TELEVISION: yes no

Service	call sign	ch.	signal source	program source	via	qual.
CBC-E	<u>OFF AIR</u> CBUCT	9	Nelson	Nelson	Off Air	
CBC-E	<u>CABLE+</u> KREM-TV KXLY CBUCT KHQ-TV	2 4 5 6	Spokane Spokane Nelson Spokane	Spokane Spokane Nelson Spokane	Off Air	2.0 2.0 3.0 2.0

CATV: yes no
 Company: North West Community Video License:
 Rates: inst. \$15 mo. \$5 Subscribers: 3,343

OTHER FACILITIES:

PROPOSED FACILITIES:

COMMUNITY:

WILLOW POINT

LOCATION:

Lat. 49° 34' N; Long 117° 15' W

REGIONAL DISTRICT:
Central Kootenay B**E.D.:**
910**EA:**
061 part**POPULATION (YR):**

83 (71)

HOUSEHOLDS
22**TELEVISIONS**
85.7%**RATIO MALE/FEMALE:**
1.118**MIGRANCY:**
34.1 %**LANGUAGE:**

88.4 % E; 0.3 % F; 0 % Native. 11.3%

ETHNICITY

0.3 % Native

OFFICIAL LANGUAGE

94.6 % E; 0.2 % F; 3.9 % Both; 1.3 % Neither.

EDUCATION

8 % to Gr. 5; 24 % Gr. 5-8; 25 % Gr. 9-10; 26 % Gr. 11-13 18 % Gr. 13+

INCOME

Avg. Ind. \$ 3,352 ; Avg. Family \$ 8,095

LABOUR FORCE PARTICIPATION RATE

Male: 75 % Female: 28 %

INDUSTRY:**EMPLOYEES:**Agriculture
Forestry
Mining
Manuf.
Transp. & Comm.
Trade
Services**COMMUNITY SERVICES:****SPECIAL REQUIREMENTS:**

EVALUATION

COMMUNITY: WINLAW
LOCATION: Lat. 49° 38' N; Long. 117° 33' W
REGIONAL DIST.: Central Kootenay B

TELEPHONE: Yes No
 Auto. exch.: yes no
 Type: Capacity:
 Toll Centre:

RADIO-TELEPHONE COVERAGE: yes no
 UHF: PSRT Loc. Slocan
 Rate Centre: Slocan
 HF :

RADIO: Yes No

Service	Call Sign	Signal source	Program source	via	qual.
PR-E	CJAT	Trail	Trail	off air	

TELEVISION: yes no

Service	call sign	ch.	signal source	program source	via	qual.
	OFF AIR					
	CHMS-TV-3	5	Perry's	Spokane, KXLY-TV	3 HOP LPRT	5.0
	CHMS-TV-2	7	Passmore	Spokane, KXLY-TV	2 HOP LPRT	

CATV: yes no
 Company: License:
 Rates: inst. mo. Subscribers:

OTHER FACILITIES:

PROPOSED FACILITIES:

COMMUNITY:

WINLAW

LOCATION:

Lat. 49 ° 38 'N; Long 117 ° 33 'W

REGIONAL DISTRICT:

Central Kootenay B

E.D.:

910

EA:

352 part & 354 part

POPULATION (YR):

383 (71)

HOUSEHOLDS

99

TELEVISIONS

85.7%

RATIO MALE/FEMALE:

1.118

MIGRANCY:

34.1 %

LANGUAGE:

88.4 % E; 0.3 % F; 0 % Native. 11.3%

ETHNICITY

0.3 % Native

OFFICIAL LANGUAGE

94.6 % E; 0.2 % F; 3.9 % Both; 1.3 % Neither.

EDUCATION

8 % to Gr. 5; 24 % Gr. 5-8; 25 % Gr. 9-10; 26 % Gr. 11-13 18 % Gr. 13+

INCOME

Avg. Ind. \$ 3,352 ; Avg. Family \$ 8,095

LABOUR FORCE PARTICIPATION RATE

Male: 75 % Female: 28%

INDUSTRY:**EMPLOYEES:**

Agriculture
 Forestry
 Mining
 Manuf.
 Transportation & Communication
 Trade
 Services

COMMUNITY SERVICES:**SPECIAL REQUIREMENTS:**

COMMUNITY: YMIR	
LOCATION: Lat. 49 ° 17 'N; Long 117° 13 'W	REGIONAL DISTRICT: Central Kootenay B
	E.D.: 910 EA: 057 & 153 parts
POPULATION (YR): 292 (71)	HOUSEHOLDS 76
	TELEVISIONS 85.7%
	RATIO MALE/FEMALE: 1.118
	MIGRANCY: 34.1 %
LANGUAGE: 88.4 % E; 0.3 % F; 0 % Native. 11.3%	ETHNICITY 0.3 % Native
OFFICIAL LANGUAGE 94.6 % E; 0.2 % F; 3.9 % Both; 1.3 % Neither.	
EDUCATION 8 % to Gr. 5; 24 % Gr. 5-8; 25 % Gr. 9-10; 26 % Gr. 11-13 18 % Gr. 13+	
INCOME Avg. Ind. \$ 3,352 ; Avg. Family \$ 8,095	LABOUR FORCE PARTICIPATION RATE Male: 75 % Female: 28 %
INDUSTRY: Agriculture Forestry Mining Manuf. Transp. & Comm Trade Services	EMPLOYEES:
COMMUNITY SERVICES:	
SPECIAL REQUIREMENTS:	

EVALUATION

COMMUNITY:
 BOSWELL
 LOCATION: Lat. 49° 28' N; Long 116° 44' W
 REGIONAL DIST.: Central Kootenay C

TELEPHONE: Yes No
 Auto. exch.: yes no D, CDO
 Type: Capacity: 137
 Toll Centre: Boswell

RADIO-TELEPHONE COVERAGE: yes no
 UHF: PSRT Loc. Riondel
 Rate Centre: Riondel
 HF :

RADIO: Yes No

Service	Call Sign	Signal source	Program source	via	qual.

TELEVISION: yes no

Service	call sign	ch.	signal source	program source	via	qual.
CBC-E	OFF AIR CBUCT-1	5	Crawford Bay	Trail, CBUAT	Microwave	

CATV: yes no
 Company: License:
 Rates: inst. mo. Subscribers:

OTHER FACILITIES:

PROPOSED FACILITIES:

COMMUNITY: BOSWELL		
LOCATION: Lat. 49 ° 28 'N; Long 116 ° 44 'W	REGIONAL DISTRICT: Central Kootenay C	
	E.D.: 910	EA: 401 part
POPULATION (YR): 97 (71)	HOUSEHOLDS 25	TELEVISIONS 86%
	RATIO MALE/FEMALE: 1.032	MIGRANCY: 38.1 %
LANGUAGE: 96.% E; 0.5 % F; 0 % Native. 3.1%		ETHNICITY 0.5 % Native
OFFICIAL LANGUAGE 96.9 % E; 0.1 % F; 2.5 % Both; 0.5 % Neither.		
EDUCATION 6 % to Gr. 5; 29 % Gr. 5-8; 27 % Gr. 9-10; 24 %Gr. 11-13 14 %Gr.13+		
INCOME Avg. Ind. \$ 3,009 ; Avg. Family \$ 7,303		LABOUR FORCE PARTICIPATION RATE Male:72 % Female:33 %
INDUSTRY: Agriculture Forestry Manuf. Trade Services		
EMPLOYEES:		
COMMUNITY SERVICES:		
SPECIAL REQUIREMENTS:		

COMMUNITY: CRAWFORD BAY	
LOCATION: Lat. 49 ° 41 'N; Long 116 ° 49 'W	REGIONAL DISTRICT: Central Kootenay C
	E.D.: 910 EA: 402 part
POPULATION (YR): 244 (71)	HOUSEHOLDS 58 TELEVISIONS 86%
	RATIO MALE/FEMALE: 1.032 MIGRANCY: 38.1 %
LANGUAGE: 96.4 % E; 0.5 % F; 0 % Native. 3.1%	ETHNICITY 0.5 % Native
OFFICIAL LANGUAGE 96.9 % E; 0.1 % F; 2.5 % Both; 0.5 % Neither.	
EDUCATION 6 % to Gr. 5; 29 % Gr. 5-8; 27 % Gr. 9-10; 24 % Gr. 11-13 14 % Gr. 13+	
INCOME Avg. Ind. \$ 3,009 ; Avg. Family \$ 7,303	LABOUR FORCE PARTICIPATION RATE Male: 72% Female: 33%
INDUSTRY: Agriculture Forestry Manuf. Trade Services	EMPLOYEES:
COMMUNITY SERVICES:	
SPECIAL REQUIREMENTS:	

EVALUATION

COMMUNITY: CRESTON
LOCATION: Lat. 49 ° 05 N; Long 116 ° 30' W
REGIONAL DIST.: Central Kootenay C

TELEPHONE: Yes No D, ADO
 Auto. exch.: yes no
 Type: Capacity: 3,964
 Toll Centre: Creston

RADIO-TELEPHONE COVERAGE: yes no
 UHF: PSRT Loc. Creston
 Rate Centre: Creston
 HF :

RADIO: Yes No
Service : Call Sign Signal source Program source via qual.

Service	Call Sign	Signal source	Program source	via	qual.
CBC-E PR-E	CBEW CFKC	Creston Creston	Vancouver CBU Creston	LPRT off air	

TELEVISION: yes no
Service call sign ch. signal source program source via qual.

Service	call sign	ch.	signal source	program source	via	qual.
CBC-E	CBUCT-2	3	Creston	Nelson, CBUCT	2 HOP LPRT	
	<u>CABLE</u>					
CBC-E	KREM-TV	2	Spokane	Spokane		1.0
	CBUCT-2	3	Creston	Nelson CBUCT	2 HOP LPRT	3.0
	KXLY-TV	4	Spokane	Spokane		2.0
CBC-AFF	CKVS-TV-1	5	Moyie	Lethbridge CJIH-TV		2.0
	KHQ-TV	6	Spokane	Spokane		3.0
	KSPA-TV	7				5.0
		11	Closed Circuit			2.0
		12	Lethbridge	Calgary		3.0

CATV: yes no
 Company: Creston Cabled Video Ltd License:
 Rates: inst. \$15 mo. \$5 Subscribers:

OTHER FACILITIES:

PROPOSED FACILITIES:

COMMUNITY: CRESTON	
LOCATION: Lat. 49 ° 05 'N; Long 116 ° 30 'W	REGIONAL DISTRICT: Central Kootenay C
	E.D.: 910 EA: 002, 005, 006, 011-017, 052
POPULATION (YR): 5,113 (71)	HOUSEHOLDS 1405
	TELEVISIONS 93.2%
	RATIO MALE/FEMALE: 0.939
	MIGRANCY: 38.7 %
LANGUAGE: 95.6% E; 0.2 % F; 0 % Native. 4.2%	ETHNICITY 0.2 % Native
OFFICIAL LANGUAGE 95.6 % E; 0 % F; 4.2 % Both; 0.2 % Neither.	
EDUCATION 7 % to Gr. 5; 30 % Gr. 5-8; 22 % Gr. 9-10; 24 % Gr. 11-13 17 % Gr. 13+	
INCOME Avg. Ind. \$ 3,162; Avg. Family \$ 7,647	LABOUR FORCE PARTICIPATION RATE Male: 63 % Female: 29%
INDUSTRY:	EMPLOYEES:
Agriculture	45
Forestry	40
Mining	15
Manuf.	190
Transp. Commun. Util	95
Trade	130
Services	330
COMMUNITY SERVICES:	
SPECIAL REQUIREMENTS:	

EVALUATION

COMMUNITY:
 DUGANVILLE
 LOCATION: Lat 49 ° 04' N; Long 116 ° 30' W
 REGIONAL DIST.: Central Kootenay C

TELEPHONE: Yes No incl. in Creston
 Auto. exch.: yes no exch.
 Type: Capacity:
 Toll Centre: Creston

RADIO-TELEPHONE COVERAGE: yes no
 UHF: PSRT Loc. Creston
 Rate Centre: Creston
 HF :

RADIO: Yes No
 Service Call Sign Signal source Program source via qual.

Service	Call Sign	Signal source	Program source	via	qual.
CBC-E PR-1	CBRM CFKC	Creston Creston	Vancouver, CBU Creston	LPRT off air	

TELEVISION: yes no
 Service call sign ch. signal source program source via qual.

Service	call sign	ch.	signal source	program source	via	qual.
CBC-E	OFF AIR CBUCT-2	3	Creston	Nelson CBUCT	2 HOP LPRT	

CATV: yes no
 Company: License:
 Rates: inst. mo. Subscribers:

OTHER FACILITIES:

PROPOSED FACILITIES:

COMMUNITY: DUGANVILLE	
LOCATION: Lat. 49 ° 04 'N; Long 116 ° 30 'W	REGIONAL DISTRICT: Central Kootenay C
	E.D.: 910 EA: 053 all
POPULATION (YR): 103 (71)	HOUSEHOLDS 38
	TELEVISIONS 86%
	RATIO MALE/FEMALE: 1.032
	MIGRANCY: 38.1 %
LANGUAGE: 96.4 % E; 0.5 % F; 0 % Native. 3.1%	ETHNICITY 0.5 % Native
OFFICIAL LANGUAGE 96.9 % E; 0.1 % F; 2.5 % Both; 0.5 % Neither.	
EDUCATION 6 % to Gr. 5; 29 % Gr. 5-8; 27 % Gr. 9-10; 24 % Gr. 11-13 14 % Gr. 13+	
INCOME Avg. Ind. \$ 3,009 ; Avg. Family \$ 7,303	LABOUR FORCE PARTICIPATION RATE Male: 72 % Female: 33 %
INDUSTRY: Agriculture Forestry Manuf. Trade Services	EMPLOYEES:
COMMUNITY SERVICES:	
SPECIAL REQUIREMENTS:	

EVALUATION

COMMUNITY: ERICKSON
 LOCATION: Lat. 49° 06' N; Long 116° 28' W
 REGIONAL DIST.: Central Kootenay C

TELEPHONE: Yes No incl. in
 Auto. exch.: yes no Creston exch.
 Type: Capacity:
 Toll Centre: Creston

RADIO-TELEPHONE COVERAGE: yes no
 UHF: PSRT Loc. Creston
 Rate Centre: Creston
 HF :

RADIO: Yes No

Service	Call Sign	Signal source	Program source	via	qual.
CBC-E PR-E	CBRM CFKC	Creston Creston	Vancouver Creston	LPRT off air	

TELEVISION: yes no

Service	call sign	ch.	signal source	program source	via	qual.
CBC-E	<u>OFF AIR</u> CBUCT-2	3	Creston	Nelson, CBUCT	2 HOP LPRT	
CBC-E	<u>CABLE</u> KREM-TV CBUCT KXLY-TV CKVS-TV-1 KHQ-TV KSPS-TV CFCN-TV-5	2 3 4 5 6 7 11 12	Spokane Creston Spokane Moyie Spokane closed circuit Lethbridge	Spokane Nelson, CBUT Spokane Lethbridge Spokane Calgary		1.0 3.0 2.0 2.0 2.0 3.0 2.0 3.0

CATV: yes no
 Company: Creston Cabled Video Ltd License:
 Rates: inst. \$15 mo. \$5 Subscribers: 1.673

OTHER FACILITIES:

PROPOSED FACILITIES:

COMMUNITY:

ERICSON

LOCATION:

Lat. 49 ° 06 n'N; Long 116 ° 28 'W

REGIONAL DISTRICT:

Central Kootenay C

E.D.:

910

EA:

003 & 004 all

POPULATION (YR):

744 (71)

HOUSEHOLDS

193

TELEVISIONS

86%

RATIO MALE/FEMALE:

1.032

MIGRANCY:

38.1 %

LANGUAGE:

96.4 % E; 0.5 % F; 0 % Native. 3.1%

ETHNICITY

0.5 % Native

OFFICIAL LANGUAGE

96.9 % E; 0.1 % F; 2.5 % Both; 0.5 % Neither.

EDUCATION

6 % to Gr. 5; 29 % Gr. 5-8; 27 % Gr. 9-10; 24 % Gr. 11-13 14 % Gr. 13+

INCOME

Avg. Ind. \$ 3,009 ; Avg. Family \$ 7,303

LABOUR FORCE PARTICIPATION RATE

Male: 72 % Female: 33 %

INDUSTRY:Agriculture
Forestry
Manuf.
Trade
Services**EMPLOYEES:****COMMUNITY SERVICES:****SPECIAL REQUIREMENTS:**

COMMUNITY:	
GRAY CREEK	
LOCATION:	REGIONAL DISTRICT:
Lat. 49 ° 35 'N; Long 116 ° 47 'W	Central Kootenay C
E.D.:	EA:
910	401 part
POPULATION (YR):	HOUSEHOLDS
126 (71),	33
	TELEVISIONS
	86%
	RATIO MALE/FEMALE:
	1.032
	MIGRANCY:
	38.1 %
LANGUAGE:	ETHNICITY
96.4 % E; 0.5 % F; 0 % Native. 3.1%	0.5 % Native
OFFICIAL LANGUAGE	
96.9 % E; 0.1 % F; 2.5 % Both; 0.5 % Neither.	
EDUCATION	
6 % to Gr. 5; 29 % Gr. 5-8; 27 % Gr. 9-10; 24 % Gr. 11-13 14 % Gr. 13+	
INCOME	LABOUR FORCE PARTICIPATION RATE
Avg. Ind. \$ 3,009 ; Avg. Family \$ 7,303	Male: 72% Female: 33%
INDUSTRY:	EMPLOYEES:
Agriculture Forestry Manuf. Trade Services	
COMMUNITY SERVICES:	
SPECIAL REQUIREMENTS:	

EVALUATION

COMMUNITY: KINGSGATE
LOCATION: Lat. 49 ° 01' N; Long 116 ° 09' W
REGIONAL DIST.: Central Kootenay C

TELEPHONE: Yes No
 Auto. exch.: yes no
 Type: Capacity:
 Toll Centre:

RADIO-TELEPHONE COVERAGE: yes no
 UHF: PSRT Loc. Creston
 Rate Centre: Creston
 HF :

RADIO: Yes No

Service	Call Sign	Signal source	Program source	via	qual.

TELEVISION: yes no

Service	call sign	ch.	signal source	program source	via	qual.
<u>CABLE</u>						
CBC-E	KREM-TV	2	Spokane	Spokane		1.0
	CBUCT-2	3	Creston	Nelson CBUCT		3.0
	KXLY-TV	4	Spokane	Spokane		2.0
	CKVS-TV-1	5	Moyie	Lethbridge CJLU-TV		2.0
	KIKQ-TV	6	Spokane	Spokane		2.0
	KSPS-TV	7				2.0
		11	Closed Circuit			2.0
CFCN-TV	12	Lethbridge	Calgary		3.0	

CATV: yes no
 Company: Creston Cabled Video Ltd License:
 Rates: inst. \$25 mo. \$5 Subscribers: 1,673

OTHER FACILITIES:

PROPOSED FACILITIES:

COMMUNITY:

KINGSGATE

LOCATION:

Lat. 49 ° 01 'N; Long 116 ° 09 'W

REGIONAL DISTRICT:

Central Kootenay C

E.D.:

914

EA:

074 part

POPULATION (YR):

40 (71)

HOUSEHOLDS

10

TELEVISIONS

86%

RATIO MALE/FEMALE:

1.032

MIGRANCY:

38.1

%

LANGUAGE:

96.4 % E; 0.5 % F; 0 % Native. 3.1%

ETHNICITY

0.5

% Native

OFFICIAL LANGUAGE

96.9 % E; 0.1 % F; 2.5 % Both; 0.5 % Neither.

EDUCATION

6 % to Gr. 5; 29 % Gr. 5-8; 27 % Gr. 9-10; 24 % Gr. 11-13 14 % Gr. 13+

INCOME

Avg. Ind. \$ 3,009 ; Avg. Family \$ 7,303

LABOUR FORCE PARTICIPATION RATE

Male: 72 % Female: 33 %

INDUSTRY:Agriculture
Forestry
Manuf.
Trade
Services**EMPLOYEES:****COMMUNITY SERVICES:****SPECIAL REQUIREMENTS:**

COMMUNITY: KITCHENER	
LOCATION: Lat. 49 °10 'N; Long 116 °18 'W	REGIONAL DISTRICT: Central Kootenay C
	E.D.: 910 EA: 008 part
POPULATION (YR): 49 (71)	HOUSEHOLDS 13
	TELEVISIONS
	RATIO MALE/FEMALE:
	MIGRANCY: %
LANGUAGE: % E; % F; % Native.	ETHNICITY % Native
OFFICIAL LANGUAGE % E; % F; % Both; % Neither.	
EDUCATION % to Gr. 5; % Gr. 5-8; % Gr. 9-10; %Gr. 11-13 %Gr.13+	
INCOME Avg. Ind. \$; Avg. Family \$	LABOUR FORCE PARTICIPATION RATE Male: % Female: %
INDUSTRY:	EMPLOYEES:
COMMUNITY SERVICES:	
SPECIAL REQUIREMENTS:	

COMMUNITY: KOOTENAY BAY	
LOCATION: Lat. 49 ° 41 'N; Long 116 ° 52 'W	REGIONAL DISTRICT: Central Kootenay C
	E.D.: 910 EA: 402 part
POPULATION (YR): 88 (71)	HOUSEHOLDS 23 TELEVISIONS 86%
	RATIO MALE/FEMALE: 1.032 MIGRANCY: 38.1 %
LANGUAGE: 96.4 % E; 0.5 % F; 0 % Native. 3.1%	ETHNICITY 0.5 % Native
OFFICIAL LANGUAGE 96.9 % E; 0.1 % F; 2.5 % Both; 0.5 % Neither.	
EDUCATION 6 % to Gr. 5; 29 % Gr. 5-8; 27 % Gr. 9-10; 24 % Gr. 11-13 14 % Gr. 13+	
INCOME Avg. Ind. \$ 3,009 ; Avg. Family \$ 7,303	LABOUR FORCE PARTICIPATION RATE Male: 72% Female: 33%
INDUSTRY: Agriculture Forestry Manuf. Trade Services	EMPLOYEES:
COMMUNITY SERVICES:	
SPECIAL REQUIREMENTS:	

COMMUNITY: LISTER		
LOCATION: Lat. 49 ° 02 'N; Long 116 ° 28 'W	REGIONAL DISTRICT: Central Kootenay C	
	E.D.: 910	EA: 001 part
POPULATION (YR): 134 (71)	HOUSEHOLDS 35	TELEVISIONS 86%
	RATIO MALE/FEMALE: 1.032	MIGRANCY: 38.1 %
LANGUAGE: 96.4 % E; 0.5 % F; 0 % Native. 3.0%		ETHNICITY 0.5 % Native
OFFICIAL LANGUAGE 96.9 % E; 0.1 % F; 2.5 % Both; 0.5 % Neither.		
EDUCATION 6 % to Gr. 5; 29 % Gr. 5-8; 27 % Gr. 9-10; 24 % Gr. 11-13 14 % Gr. 13+		
INCOME Avg. Ind. \$ 3,009 ; Avg. Family \$ 7,303		LABOUR FORCE PARTICIPATION RATE Male: 72 % Female: 33 %
INDUSTRY: Agriculture Forestry Manuf. Trade Services	EMPLOYEES:	
COMMUNITY SERVICES:		
SPECIAL REQUIREMENTS:		

COMMUNITY:	
WYNDEL	
LOCATION:	REGIONAL DISTRICT:
Lat. 49 ° 11 'N; Long 116 ° 33 'W	Central Kootenay C
E.D.:	EA:
910	009 & Q10 parts
POPULATION (YR):	HOUSEHOLDS
579 (71)	150
	TELEVISIONS
	86%
	RATIO MALE/FEMALE:
	1.032
	MIGRANCY:
	38.1 %
LANGUAGE:	ETHNICITY
96.4 % E; 0.5 % F; 0 % Native. 31.	% Native
OFFICIAL LANGUAGE	
% E; % F; % Both; % Neither.	
EDUCATION	
% to Gr. 5; % Gr. 5-8; % Gr. 9-10; %Gr. 11-13 %Gr.13+	
INCOME	LABOUR FORCE PARTICIPATION RATE
Avg. Ind. \$; Avg. Family \$	Male: % Female: %
INDUSTRY:	EMPLOYEES:
COMMUNITY SERVICES:	
SPECIAL REQUIREMENTS:	

<u>EVALUATION</u>	<u>COMMUNITY:</u> YAHK
	LOCATION: Lat. 49° 05' N; Long. 116° 05' W REGIONAL DIST.: Central Kootenay C

TELEPHONE: Yes <input checked="" type="checkbox"/> No <input type="checkbox"/> Auto. exch.: yes <input type="checkbox"/> no <input type="checkbox"/> D, CDO Type: Capacity: 120 Toll Centre: YAHK	RADIO-TELEPHONE COVERAGE: yes <input type="checkbox"/> no <input checked="" type="checkbox"/> UHF: PSRT Loc. Rate Centre: HF :
--	---

RADIO: Yes <input type="checkbox"/> No <input type="checkbox"/>					
Service	Call Sign	Signal source	Program source	via	qual.

TELEVISION: yes <input checked="" type="checkbox"/> no <input type="checkbox"/>						
Service	call sign	ch.	signal source	program source	via	qual.
CBC-A	CKVS-TV-1	5	Moyie Mtn.	Lethbridge CJOC-TV		
<u>CABLE</u>						
CBC-E	CFCN-TV	5	12 Lethbridge	Calgary		3.0
	KREM-TV	2	Spokane	Spokane		1.0
CBC-E	CBUCT-2	3	Creston	Nelson CBUCT	2 HOP LPRT	3.0
	KXLY-TV	4	Spokane	Spokane		2.0
CBC-A	CKVS-TV	5	Moyie	Lethbridge CJLH-TV		2.0
	KHQ-TV	6	Spokane	Spokane		2.0
	KSPS-TV	7				3.0
		11	Closed Circuit			2.0

CATV: yes <input checked="" type="checkbox"/> no <input type="checkbox"/>
Company: Creston Cabled Video Ltd License:
Rates: inst. \$25 mo. \$5 Subscribers: 1,673

OTHER FACILITIES:

PROPOSED FACILITIES:

COMMUNITY: YAHK	
LOCATION: Lat. 49 ° 05 'N; Long 116 ° 05 'W	REGIONAL DISTRICT: Central Kootenay C
	E.D.: 914 EA: 074 part
POPULATION (YR): 192 (71)	HOUSEHOLDS 51
	TELEVISIONS 86%
	RATIO MALE/FEMALE: 1.032
	MIGRANCY: 38.1 %
LANGUAGE: 96.4 % E; 0.5 % F; 0 % Native. 3.1%	ETHNICITY 0.5 % Native
OFFICIAL LANGUAGE 96.9 % E; 0.1 % F; 2.5 % Both; 0.5 % Neither.	
EDUCATION 6 % to Gr. 5; 29 % Gr. 5-8; 27 % Gr. 9-10; 24 % Gr. 11-13 14 % Gr. 13+	
INCOME Avg. Ind. \$ 3,009 ; Avg. Family \$ 7,303	LABOUR FORCE PARTICIPATION RATE Male: 72 % Female: 33 %
INDUSTRY: Agriculture Forestry Manuf. Trade Services	EMPLOYEES:
COMMUNITY SERVICES:	
SPECIAL REQUIREMENTS:	

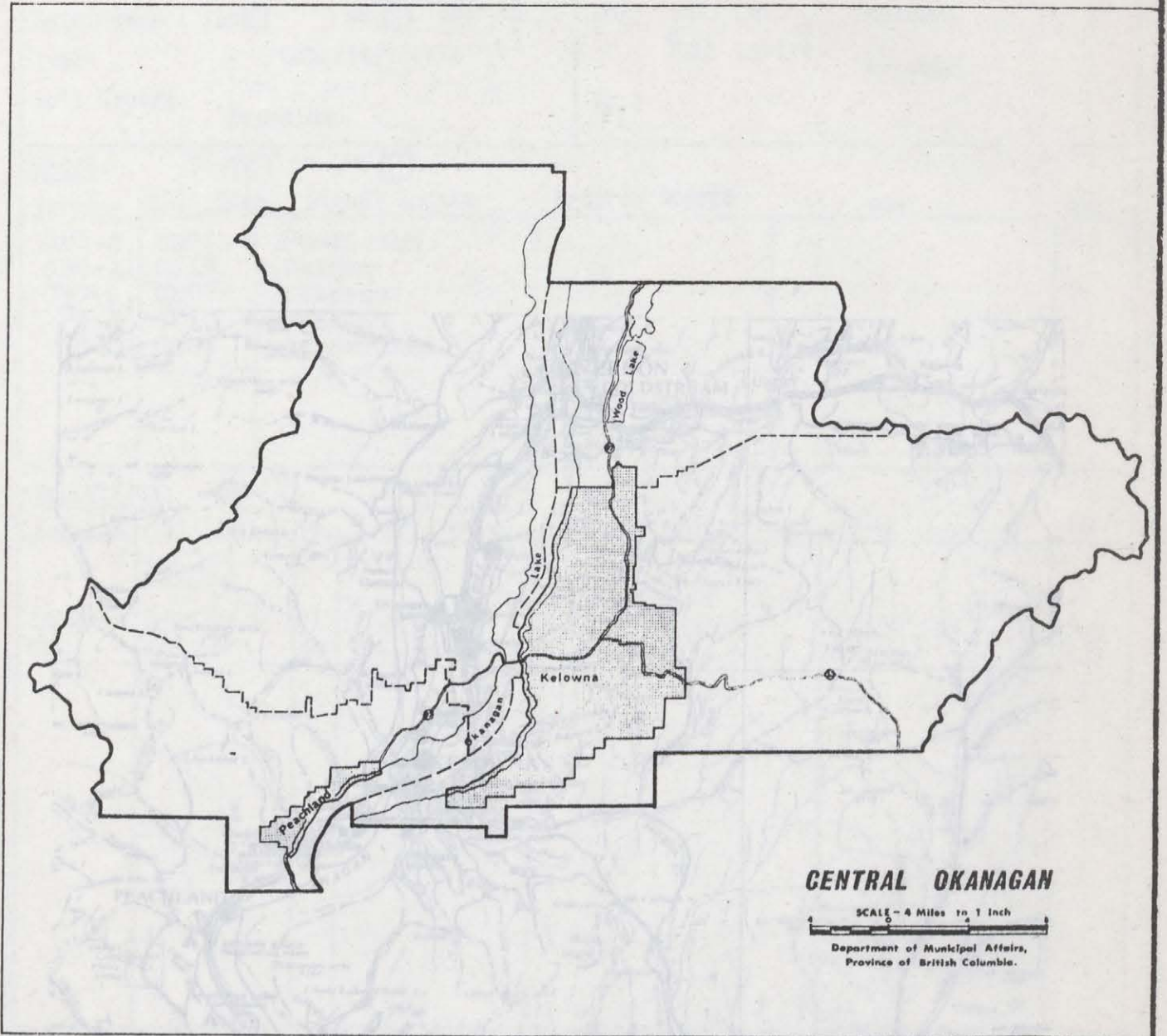
CENTRAL OKANAGAN REGIONAL DISTRICT

=====

SUBDIVISION 1
PEACHLAND DIST. MUN.

SUBDIVISION A
KELOWNA
OKANAGAN CENTRE
OKANAGAN MISSION SEE KELOWNA
OYAMA
POPLAR POINT
RUTLAND SEE KELOWNA
WINFIELD
WOODSDALE

SUBDIVISION B
GLENROSA
WESTBANK



CENTRAL OKANAGAN

SCALE - 4 Miles to 1 Inch

Department of Municipal Affairs,
Province of British Columbia.

CENTRAL OKANAGAN REGIONAL DISTRICT

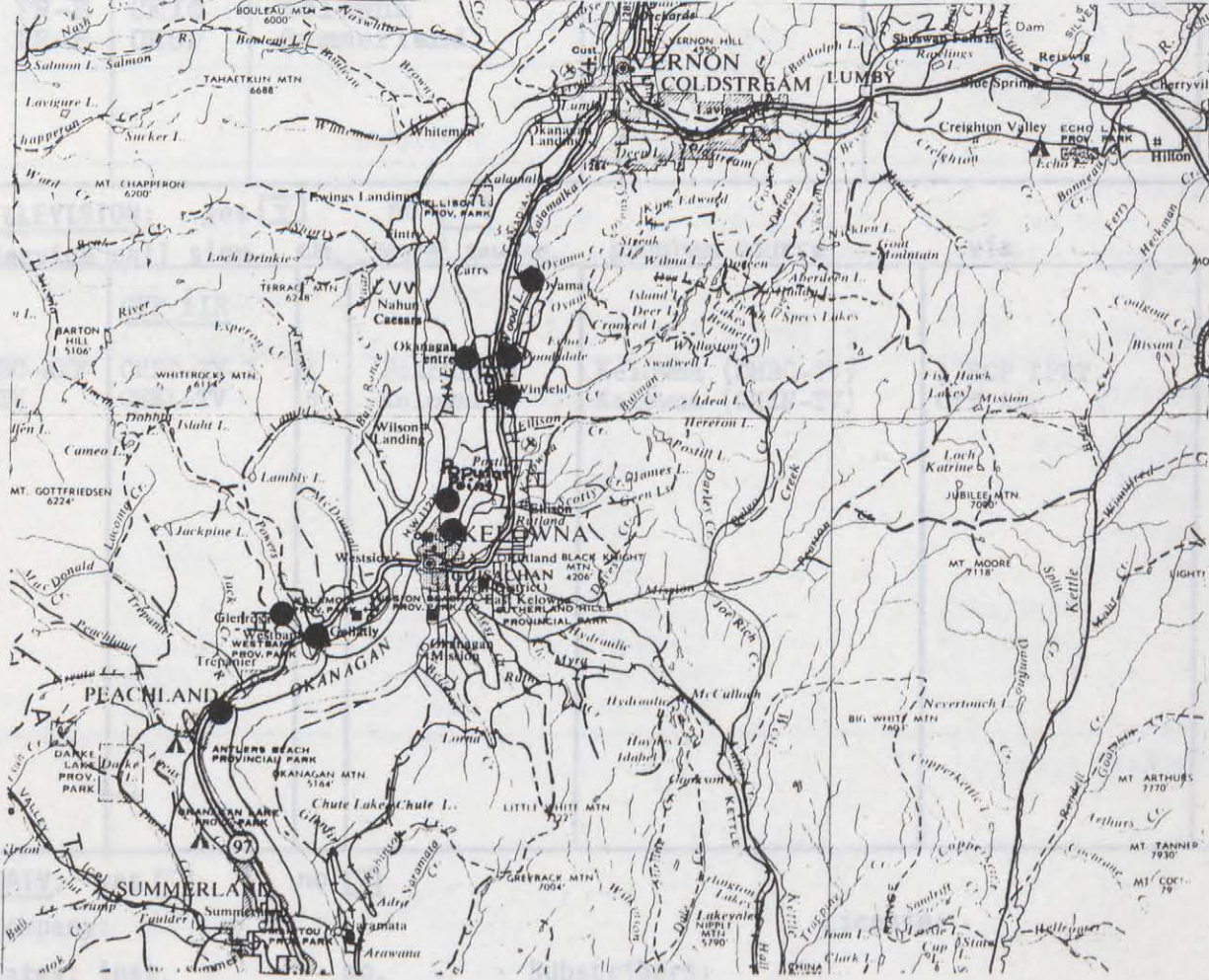
EVALUATION

TELEPHONE: Yes No OR Tel: _____
 Auto. exch.: yes no D, 000 _____
 Type: _____ Capacity: 072 _____
 Toll Centre: Peachland _____

RADIO-TELEPHONE COVERAGE: yes no
 UHF: PSAT Loc. Kelowna _____
 Rate Centre: Kelowna _____
 HF: _____

RADIO: Yes No
 Service (Call Sign) Signal source Program source via _____

Q20-A GEBC Pentelton
 Q20-A GFTB Vernon
 Q30-2 CKOV Kelowna



OTHER FACILITIES:

PROPOSED FACILITIES:

EVALUATION

COMMUNITY:
 PEACHLAND DISTRICT Municipality
LOCATION: Lat. 49°46' N; Long 119°45' W
REGIONAL DIST.: Central Okanagan

TELEPHONE: Yes No OK Tel
 Auto. exch.: yes no D, CDO
 Type: Capacity: 671
 Toll Centre: Peachland

RADIO-TELEPHONE COVERAGE: yes no
 UHF: PSRT Loc. Kelowna
 Rate Centre: Kelowna
 HF :

RADIO: Yes No

Service	Call Sign	Signal source	Program source	via	qual.
CBC-A	CKOK	Penticton			
CBC-A	CJIB	Vernon			
CBC-A	CKOV	Kelowna			
PR-E	CKIQ	Kelowna			
PR-E	CKSP	Summerland			

TELEVISION: yes no

Service	call sign	ch.	signal source	program source	via	qual.
	OFF AIR					
CBC-AFF	CHPT-TV-1	4	Peachland	Kelowna (CHBC-TV)	1 HOP LPRT	2.5
CTV	CHKL-TV	5	Kelowna	Kelowna (CHKN-TV)	Off Air	4.0

CATV: yes no
 Company: License:
 Rates: inst. mo. Subscribers:

OTHER FACILITIES:

PROPOSED FACILITIES:

COMMUNITY: PEACHLAND DISTRICT MUNICIPALITY	
LOCATION: Lat. 49 ° 46 'N; Long 119 ° 45 'W	REGIONAL DISTRICT: Central Okanagan
	E.D.: 913 EA: 154 & 155
POPULATION (YR): 1,375 (71)	HOUSEHOLDS 455
	TELEVISIONS 90%
	RATIO MALE/FEMALE: 1.099
	MIGRANCY: 67 %
LANGUAGE: 97.2 % E; 0.3 % F; 0 % Native. 2.4%	ETHNICITY 0 % Native
OFFICIAL LANGUAGE 97.2 % E; 0.3 % F; 2.4 % Both; 0 % Neither.	
EDUCATION 0 % to Gr. 5; 18 % Gr. 5-8; 36 % Gr. 9-10; 33 % Gr. 11-13 14 % Gr. 13+	
INCOME Avg. Ind. \$ 3,440; Avg. Family \$ 7,854	LABOUR FORCE PARTICIPATION RATE Male: ⁷⁹ % Female: ³¹ %
INDUSTRY:	EMPLOYEES:
Agriculture	25
Mining	115
Manuf.	50
Constr.	60
Services	70
COMMUNITY SERVICES:	
SPECIAL REQUIREMENTS:	

EVALUATION

COMMUNITY:
Kelowna inc.1 Okanagan
Mission & Rutland
LOCATION: Lat.49 °55' N; Long.119° 30' W
REGIONAL DIST.:Central Okanagan A

TELEPHONE: Yes No OK Tel
Auto. exch.: yes no ADO, TC
Type: Capacity: 24,109 D
Toll Centre: Kelowna 1,589 ES

RADIO-TELEPHONE COVERAGE: yes no
UHF: PSRT Loc. Kelowna
Rate Centre: Kelowna
HF :

RADIO: Yes No

Service	Call Sign	Signal source	Program source	via	qual.
CBC-A	CJIB	Vernon	Vernon	Off Air	
PR-E	CKIQ	Kelowna	Kelowna	Off Air	
PR-E	CKOV	Kelowna	Kelowna	Off Air	
PR-E	CJOV-FM	Kelowna	Kelowna	Off Air	
PR-E	CKXR	Salmon Arm	Salmon Arm	Off Air	
CBC-A	CKOK	Penticton	Penticton	Off Air	

TELEVISION: yes no

Service	call sign	ch.	signal source	program source	via	qual.
	<u>OFF AIR</u>					
CBC-AFF	CHBC-TV	2	Kelowna	Kelowna	Off Air	1.0
CTV	CHKL-TV	5	Kelowna	Kelowna	Off Air	2.0
	<u>CABLE</u>					
	KXLY-TV	4	Spokane	Spokane	Microwave	3.0
	KHQ-TV	6	Spokane	Spokane	Microwave	3.0
	KREM-TV	7	Spokane	Spokane	Microwave	4.0
CTV	CHKL-TV	9	Kelowna	Kelowna	Off Air	2.0
CBC-AFF	CHBC-TV	13	Kelowna	Kelowna	Off Air	2.0

CATV: yes no
Company: Kelowna Cable TV Ltd License:
Rates: inst. \$25 mo. \$5.75 Subscribers: 10,657

OTHER FACILITIES:

PROPOSED FACILITIES:

COMMUNITY:

KELOWNA INCL. OKANAGAN MISSION & RUTLAND

LOCATION:

Lat. 49 ° 55 'N; Long 119 ° 30 'W

REGIONAL DISTRICT:

Central Okanagan A

E.D.:

913

EA:

See Summation sheet

POPULATION (YR):

36,900 (71)

HOUSEHOLDS

11,445

TELEVISIONS

96.2%

RATIO MALE/FEMALE:

0.969

MIGRANCY:

50.4 %

LANGUAGE:

93.8 % E; 0.4 % F; 0.1 % Native. 5.7%

ETHNICITY

0.6 % Native

OFFICIAL LANGUAGE

95.0 % E; 0.1 % F; 4.4 % Both; 0.5 % Neither.

EDUCATION

5 % to Gr. 5; 24 % Gr. 5-8; 25 % Gr. 9-10; 27 % Gr. 11-13 19 % Gr. 13+

INCOME

Avg. Ind. \$ 3,695 ; Avg. Family \$ 8,848

LABOUR FORCE PARTICIPATION RATE

Male: 71 % Female: 38 %

INDUSTRY:

EMPLOYEES:

Agriculture	530
Forestry	135
Mining	200
Manuf.	1860
Constr.	1695
Transp. Commun. Util	965
Trade	2900
Services	3570

COMMUNITY SERVICES:

SPECIAL REQUIREMENTS:

EVALUATION

COMMUNITY:
 OKANAGAN CENTRE
 LOCATION: Lat. 50° 03' N; Long. 119° 27' W
 REGIONAL DIST.: Central Okanagan A

TELEPHONE: Yes No
 Auto. exch.: yes no
 Type: Capacity:
 Toll Centre:

RADIO-TELEPHONE COVERAGE: yes no
 UHF: PSRT Loc. Kelowna
 Rate Centre: Kelowna
 HF :

RADIO: Yes No

Service	Call Sign	Signal source	Program source	via	qual.
CBC-A	CKOK	Penticton			
PR-E	CKXR	Salmon Arm			
CBC-A	CJIB	Vernon			
CBC-A	CKOV	Kelowna			
PR-E	CKIQ	KELOWNA			

TELEVISION: yes no

Service	call sign	ch.	signal source	program source	via	qual.
	OFF AIR					
CBC-AFF	CHBC-TV	2	Kelowna	Kelowna	Off Air	2.0
CTV	CHKL-TV	5	Kelowna	Kelowna	Off Air	2.0

CATV: yes no
 Company: License:
 Rates: inst. mo. Subscribers:

OTHER FACILITIES:

PROPOSED FACILITIES:

COMMUNITY:

OKANAGAN CENTRE

LOCATION:

Lat. 50 ° 03 'N; Long 119 ° 27 'W

REGIONAL DISTRICT:

Central Okanagan A

E.D.:

913

EA:

464

POPULATION (YR):

266 (71)

HOUSEHOLDS

88

TELEVISIONS

94.9%

RATIO MALE/FEMALE:

1.019

MIGRANCY:

51.7 %

LANGUAGE:

94.4 % E; 0.5 % F; 0.1 % Native. 5.0 %

ETHNICITY

1.0 % Native

OFFICIAL LANGUAGE

95.0 % E; 0.1 % F; 4.3 % Both; 0.6 % Neither.

EDUCATION

5 % to Gr. 5; 24 % Gr. 5-8; 26 % Gr. 9-10; 27 % Gr. 11-13 17 % Gr. 13+

INCOME

Avg. Ind. \$ 3,485 ; Avg. Family \$ 8,416

LABOUR FORCE PARTICIPATION RATE

Male: 77 % Female: 37 %

INDUSTRY:Agriculture
Manuf.
Constr.
Trade
Services**EMPLOYEES:****COMMUNITY SERVICES:****SPECIAL REQUIREMENTS:**

COMMUNITY: OYAMA	
LOCATION: Lat. 50 ° 07 'N; Long 119 ° 22 'W	REGIONAL DISTRICT: Central Okanagan A
	E.D.: 913 EA: 466
POPULATION (YR): 326 (71)	HOUSEHOLDS 98 E TELEVISIONS 94.9%
	RATIO MALE/FEMALE: 1.019 MIGRANCY: 51.7 %
LANGUAGE: 94.4 % E; 0.5 % F; 0.1 % Native. 5.0	ETHNICITY 1.0 % Native
OFFICIAL LANGUAGE 95.0 % E; 0.1 % F; 4.3 % Both; 0.6 % Neither.	
EDUCATION 5 % to Gr. 5; 24 % Gr. 5-8; 26 % Gr. 9-10; 27 % Gr. 11-13 17 % Gr. 13+	
INCOME Avg. Ind. \$ 3,485 ; Avg. Family \$ 8,416	LABOUR FORCE PARTICIPATION RATE Male: 77 % Female: 37 %
INDUSTRY: Agriculture Manuf. Constr. Trade Services	EMPLOYEES:
COMMUNITY SERVICES:	
SPECIAL REQUIREMENTS:	

COMMUNITY:

POPLAR POINT

LOCATION:

Lat. 49 ° 55 'N; Long 119 ° 27 'W

REGIONAL DISTRICT:

Central Okanagan A

E.D.:

913

EA:

152

POPULATION (YR):

182 (71)

HOUSEHOLDS

55E

TELEVISIONS

94.9

RATIO MALE/FEMALE:

1.019

MIGRANCY:

51.7

%

LANGUAGE:

94.4% E; 0.5 % F; 0.1 % Native. 5.0

ETHNICITY

1.0

% Native

OFFICIAL LANGUAGE

95.0 % E; 0.1 % F; 4.3 % Both; 0.6 % Neither.

EDUCATION

5 % to Gr. 5; 24 % Gr. 5-8; 26 % Gr. 9-10; 27 % Gr. 11-13 17 % Gr. 13+

INCOME

Avg. Ind. \$ 3,485 ; Avg. Family \$ 8,416

LABOUR FORCE PARTICIPATION RATE

Male: 77 % Female: 37 %

INDUSTRY:Agriculture
Manuf.
Constr.
Trade
Services**EMPLOYEES:****COMMUNITY SERVICES:****SPECIAL REQUIREMENTS:**

COMMUNITY:	
WINFIELD	
LOCATION: Lat. 50 ° 02 'N; Long 119 ° 24 'W	REGIONAL DISTRICT: Central Okanagan A
	E.D.: 913 EA: parts of 461, 462, 463, 468
POPULATION (YR): 875 (71)	HOUSEHOLDS 262 E TELEVISIONS 94.9%
	RATIO MALE/FEMALE: 1.019 MIGRANCY: 51.7 %
LANGUAGE: 94.4 % E; 0.5% F; 0.1 % Native. 5.0	ETHNICITY 1.0 % Native
OFFICIAL LANGUAGE 95.0 % E; 0.1 % F; 4.3 % Both; 0.6 % Neither.	
EDUCATION 5 % to Gr. 5; 24 % Gr. 5-8; 26 % Gr. 9-10; 27 % Gr. 11-13 17 % Gr. 13+	
INCOME Avg. Ind. \$ 3,485 ; Avg. Family \$ 8,416	LABOUR FORCE PARTICIPATION RATE Male: 77 % Female: 37%
INDUSTRY: Agriculture Manuf. Constr. Trade Services	EMPLOYEES:
COMMUNITY SERVICES:	
SPECIAL REQUIREMENTS:	

EVALUATION

COMMUNITY: WOODSDALE
 LOCATION: Lat. 50 °03' N; Long 119 °23 ' W
 REGIONAL DIST.: Central Okanagan A

TELEPHONE: Yes No
 Auto. exch.: yes no
 Type: Capacity:
 Toll Centre:

RADIO-TELEPHONE COVERAGE: yes no
 UHF: PSRT Loc. Kelowna
 Rate Centre: Kelowna
 HF :

RADIO: Yes No

Service	Call Sign	Signal source	Program source	via	qual.
CBC-A	CKOK	Penticton			
PR-E	CKXR	Salmon Arm			
CBC-A	Cjib	Vernon			
CBC-A	CKOV	Kelowna			
PR-E	CKIQ	"			

TELEVISION: yes no

Service	call sign	ch.	signal source	program source	via	qual.
	OFF AIR					
CTV	CHKL-TV-2	12	Vernon	Kelowna CHKL-TV	1 HOP LPRT	
CBC-A	CHBC-TV-2	7	Vernon	Kelowna, CHBC-TV	1 HOP LPRT	

CATV: yes no
 Company: License:
 Rates: inst. mo. Subscribers:

OTHER FACILITIES:

PROPOSED FACILITIES:

COMMUNITY:

WOODSDALE

LOCATION:

Lat. 50 ° 03 'N; Long 119° 23'W

REGIONAL DISTRICT:

Central Okanagan A

E.D.:

913

EA: Parts of

461, 462, 463, 468

POPULATION (YR):

475 (71)

HOUSEHOLDS

142 E

TELEVISIONS

94.9%

RATIO MALE/FEMALE:

1.019

MIGRANCY:

51.7 %

LANGUAGE:

94.4 % E; 0.5 % F; 0.1 % Native. 5.0

ETHNICITY

1.0 % Native

OFFICIAL LANGUAGE

95.0 % E; 0.1 % F; 4.3 % Both; 0.6 % Neither.

EDUCATION

5 % to Gr. 5; 24 % Gr. 5-8; 26 % Gr. 9-10; 27 % Gr. 11-13 17 % Gr. 13+

INCOME

Avg. Ind. \$ 3,485 ; Avg. Family \$ 8,416

LABOUR FORCE PARTICIPATION RATE

Male: 77% Female: 37%

INDUSTRY:Agriculture
Manuf.
Constr.
Trade
Services**EMPLOYEES:****COMMUNITY SERVICES:****SPECIAL REQUIREMENTS:**

EVALUATION

COMMUNITY:
GLENROSA
LOCATION: Lat. ° ' N; Long. ° ' W
REGIONAL DIST.: Central Okanagan B

TELEPHONE: Yes No
Auto. exch.: yes no
Type: Capacity:
Toll Centre:

RADIO-TELEPHONE COVERAGE: yes no
UHF: PSRT Loc. Kelowna
Rate Centre: Kelowna
HF :

RADIO: Yes No

Service	Call Sign	Signal source	Program source	via	qual.
CBC-A	CKOK	Penticton			
PR-E	CKXR	Salmon Arm			
CBC-A	CJIB	Vernon			
CBC-A	CKOV	Kelowna			
PR-E	CKIQ	Kelowna			

TELEVISION: yes no

Service	call sign	ch.	signal source	program source	via	qual.

CATV: yes no
Company: License:
Rates: 1nst. mo. Subscribers:

OTHER FACILITIES:

PROPOSED FACILITIES:

COMMUNITY:

GLENROSA

LOCATION:

Lat. ° 'N; Long ° 'W

REGIONAL DISTRICT:

Central Okanagan B

E.D.:

913

EA:

156

POPULATION (YR):

119 (71)

HOUSEHOLDS

36E

TELEVISIONS

92.2%

RATIO MALE/FEMALE:

1.066

MIGRANCY:

62.2 %

LANGUAGE:

95.9 % E; 0.5 % F; 0.2 % Native. 3.4%

ETHNICITY

0.2 % Native

OFFICIAL LANGUAGE

95.9 % E; 0 % F; 4.0 % Both; 0.1 % Neither.

EDUCATION

3 % to Gr. 5; 18 % Gr. 5-8; 29 % Gr. 9-10; 27 % Gr. 11-13 24 % Gr. 13+

INCOME

Avg. Ind. \$4,046 ; Avg. Family \$9,587

LABOUR FORCE PARTICIPATION RATE

Male: 75% Female: 38%

INDUSTRY:Agriculture
Manuf.
Constr.
Trade
Services**EMPLOYEES:****COMMUNITY SERVICES:****SPECIAL REQUIREMENTS:**

EVALUATION

COMMUNITY:
WESTBANK
LOCATION: Lat.49 ° 50 N; Long.119° 38' W
REGIONAL DIST.:
Central Okanagan B

TELEPHONE: Yes No OK Tel
Auto. exch.: yes no D, CDO
Type: Capacity: 131
Toll Centre: Westbank

RADIO-TELEPHONE COVERAGE: yes no
UHF: PSRT Loc. Kelowna
Rate Centre: Kelowna
HF :

RADIO: Yes No

Service	Call Sign	Signal source	Program source	via	qual.
PR-E	CKSP	Summerland	Summerland	Off Air	
PR-E	CKIQ	Kelowna	Kelowna	Off Air	
PR-E	CKOV	Kelowna	Kelowna	Off Air	
CBC-A	CKOK	Penticton	Penticton	Off Air	
CBC-A	CJIB	Vernon	Vernon	Off Air	

TELEVISION: yes no

Service	call sign	ch.	signal source	program source	via	qual.
	<u>OFF AIR</u>					
CBC-A	CHBC-TV	2	Kelowna	Kelowna	Off Air	
CTV	CHKL-TV	5	Kelowna	Kelowna	Off Air	
	<u>CABLE</u>					
	KXLY-TV	4	Spokane	Spokane	Microwave	
	KHQ-TV	6	Spokane	Spokane	Microwave	
	KREM-TV	7	Spokane	Spokane	Microwave	
CTV	CHKL-TV	9	Kelowna	Kelowna	Off Air	
CBC-AFF	CHBC-TV	13	Kelowna	Kelowna	Off Air	

CATV: yes no
Company: Kelowna Cable TV Ltd License:
Rates: inst. \$25 mo. \$5.75 Subscribers: 10,657

OTHER FACILITIES:

PROPOSED FACILITIES:

COMMUNITY: WESTBANK		
LOCATION: Lat. 49 ° 50 'N; Long 119 ° 38 'W	REGIONAL DISTRICT: Central Okanagan B	
	E.D.: 913	EA: 158 all
POPULATION (YR): 926 (71)	HOUSEHOLDS 274	TELEVISIONS 92.2%
	RATIO MALE/FEMALE: 1.066	MIGRANCY: 62.2 %
LANGUAGE: 95.9 % E; 0.5 % F; 0.2 % Native. 3.4%		ETHNICITY 0.2 % Native
OFFICIAL LANGUAGE 95.9 % E; 0 % F; 4.0 % Both; 0.1 % Neither.		
EDUCATION 3 % to Gr. 5; 18 % Gr. 5-8; 29 % Gr. 9-10; 27 %Gr. 11-13 24 %Gr.13+		
INCOME Avg. Ind. \$ 4,046 ; Avg. Family \$ 9,587		LABOUR FORCE PARTICIPATION RATE Male: 75 % Female: 38 %
INDUSTRY: Agriculture Manuf. Constr. Trade Services	EMPLOYEES:	
COMMUNITY SERVICES:		
SPECIAL REQUIREMENTS:		

EAST KOOTENAY

REGIONAL DISTRICT

=====

SUBDIVISION 1

CROWNEST
MICHELE
NATAL
SPARWOOD

SUBDIVISION A

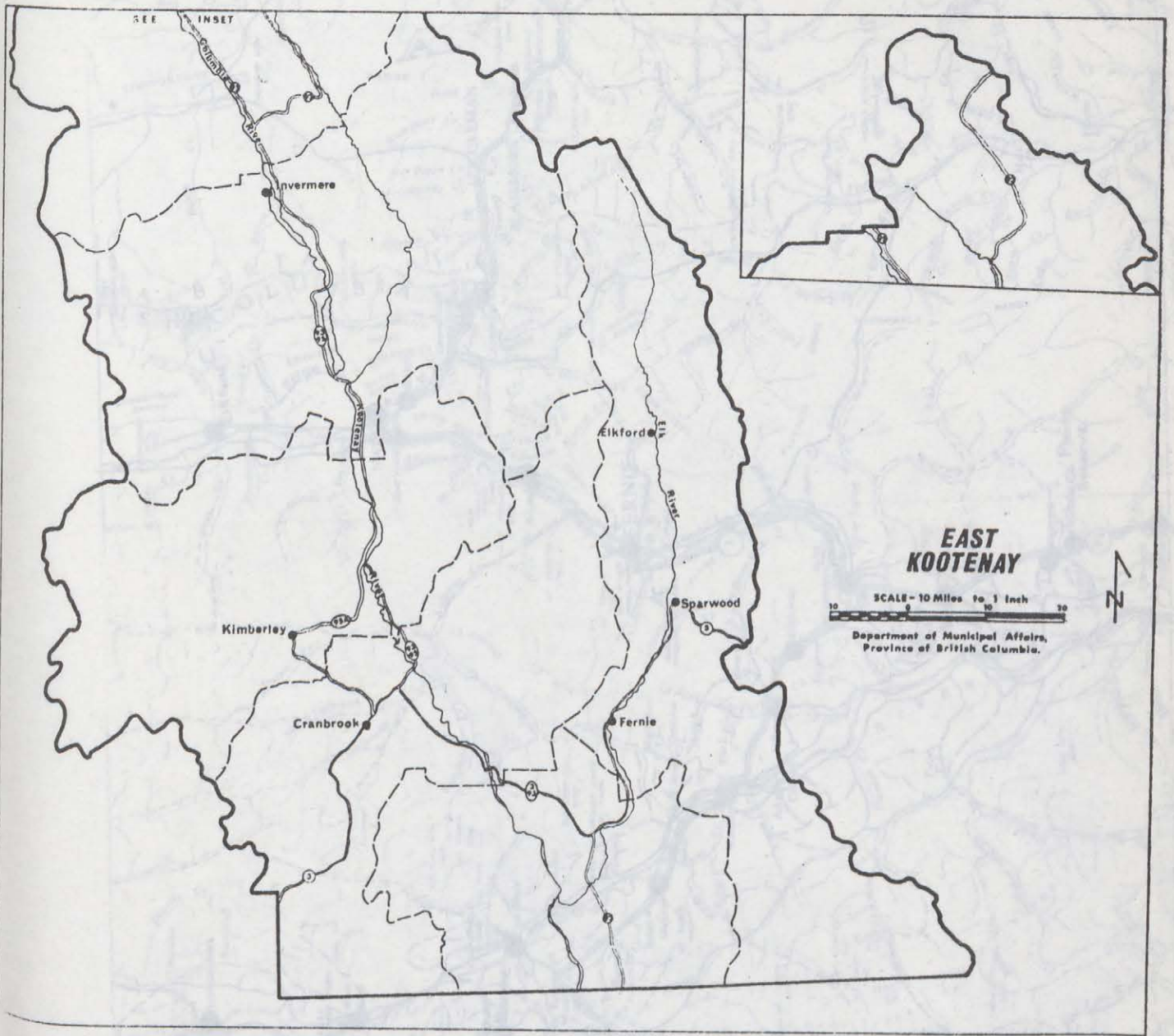
BRISCO
CANAL FLATS
COLUMBIA LAKE RESERVE
EDGEWATER
FAIRMOUNT HOT SPRINGS
INVERMERE
RADIUM HOT SPRINGS
SHUSWAP RESERVE
SPILLIMACHEEN
WILMER
WINDERMERE

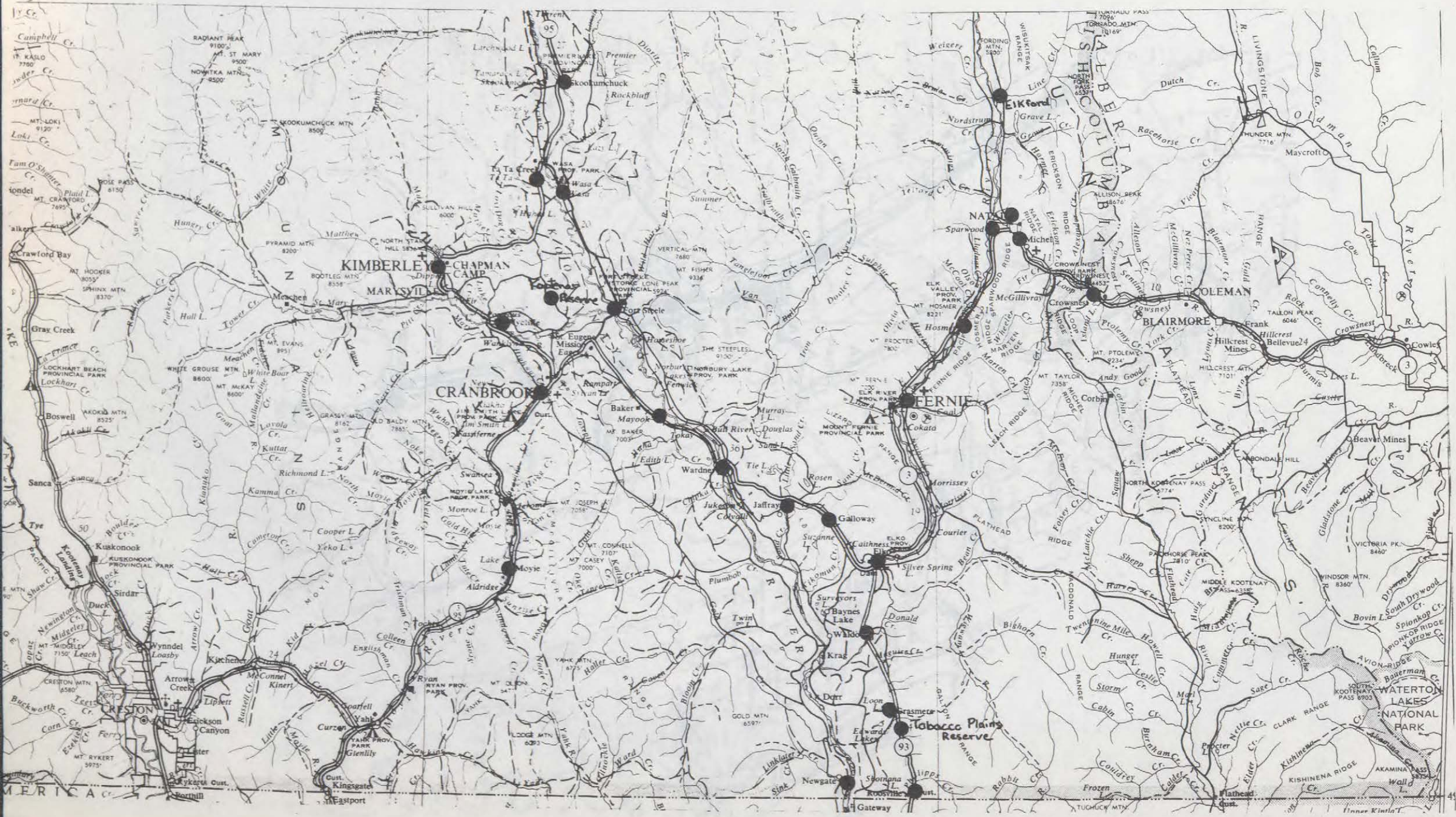
SUBDIVISION B

CRANBROOK
FORT STEELE
KIMBERLEY
KOOTENAY #1 (ST. MARY'S) RESERVE
MAYOOK
MOYIE
SKOOKUMCHUCK
TA TA CREEK
WARDNER
WASA
WYCLIFFE

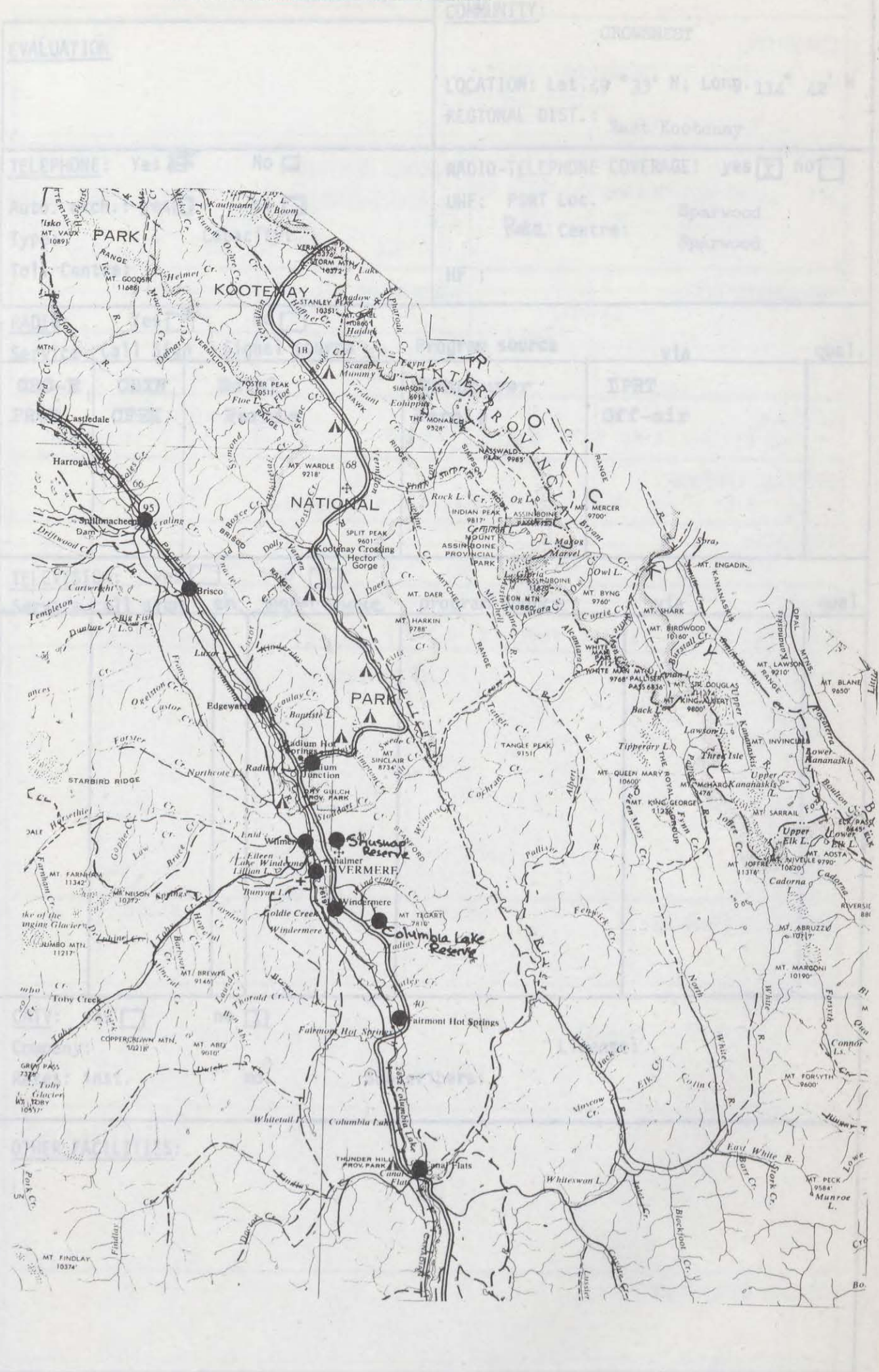
SUBDIVISION C

ELKFORD
ELKO
FERNIE
GALLOWAY
GRASMERE
HOSMER
JAFFRAY
NEWGATE
ROOSVILLE
TOBACCO PLAINS RESERVE
WALDO





EAST KOOTENAY REGIONAL DISTRICT PART 2 OF 2



EVALUATION

COMMUNITY

CROWDING

LOCATION: Lat. 49° 25' N; Long. 112° 42' W

REGIONAL DIST. East Kootenay

TELEPHONE: Yes No

RADIO-TELEPHONE COVERAGE: Yes No

INF. PORT LOC. Sparwood

RAIL CENTRE Sparwood

PROPOSED FACILITIES

COMMUNITY: CROWSNEST	
LOCATION: Lat. 49 ° 38 'N; Long 114 ° 42 'W	REGIONAL DISTRICT: East Kootenay
	E.D.: 914 EA: 001 part
POPULATION (YR): 38 (71)	HOUSEHOLDS 10
	TELEVISIONS 89.7%
	RATIO MALE/FEMALE: 1.179
	MIGRANCY: 63.7 %
LANGUAGE: 91.9 % E; 2.2 % F; 0.3 % Native. 5.6%	ETHNICITY 1.2 % Native
OFFICIAL LANGUAGE 92.7 % E; 0.5 % F; 6.4 % Both; 0.3 % Neither.	
EDUCATION 4 % to Gr. 5; 24 % Gr. 5-8; 29 % Gr. 9-10; 28 % Gr. 11-13 15 % Gr. 13+	
INCOME Avg. Ind. \$4,507 ; Avg. Family \$ 10,300	LABOUR FORCE PARTICIPATION RATE Male: 86 % Female: 29 %
INDUSTRY: Mining Manuf.	EMPLOYEES:
COMMUNITY SERVICES:	
SPECIAL REQUIREMENTS:	

EVALUATION	COMMUNITY: MICHEL
	LOCATION: Lat 49 ° 42' N; Long. 114 ° 50' W REGIONAL DIST.: East Kootenay

TELEPHONE: Yes <input checked="" type="checkbox"/> No <input type="checkbox"/> Auto. exch.: yes <input type="checkbox"/> no <input type="checkbox"/> Type: Capacity: Toll Centre:	RADIO-TELEPHONE COVERAGE: yes <input checked="" type="checkbox"/> no <input type="checkbox"/> UHF: PSRT Loc. Sparwood Rate Centre: Sparwood HF :
---	--

RADIO: Yes <input checked="" type="checkbox"/> No <input type="checkbox"/>					
Service	Call Sign	Signal source	Program source	via	qual.
CBC-E PR-E	CBXN CFEK	Natal Fernie	Vancouver Fernie w/ part time from Cranbrook	LPRT	

TELEVISION: yes <input checked="" type="checkbox"/> no <input type="checkbox"/>						
Service	call sign	ch.	signal source	program source	via	qual.
CBC-E	<u>OFF AIR</u> CBUBT-10	11	Natal	Cranbrook	4 HOP LPRT	
	<u>CABLE</u>					
	CJOC-TV	2	Lethbridge	Lethbridge		6.0
	CFCN-TV	4	Calgary	Calgary		6.0
	KHQ-TV	5	Spokane	Spokane		6.0
	KXLY-TV	6	Spokane	Spokane		6.0

CATV: yes <input checked="" type="checkbox"/> no <input type="checkbox"/> Company: Fernie Television Ltd. License: Rates: inst. \$25 mo. \$5 Subscribers:
--

OTHER FACILITIES:

PROPOSED FACILITIES:

COMMUNITY: <p style="text-align: center;">MICHELE</p>		
LOCATION: Lat. 49 ° 42 'N; Long 114 ° 50 'W	REGIONAL DISTRICT: East Kootenay	
	E.D.: 914	EA: 001 part
POPULATION (YR): 21 (71)	HOUSEHOLDS 6	TELEVISIONS 89.7%
	RATIO MALE/FEMALE: 1.179	MIGRANCY: 63.7 %
LANGUAGE: 91.9 % E; 2.2 % F; 0.3 % Native. 5.6%		ETHNICITY 1.2 % Native
OFFICIAL LANGUAGE 92.7 % E; 0.5 % F; 6.4 % Both; 0.3 % Neither.		
EDUCATION 4 % to Gr. 5; 24 % Gr. 5-8; 29 % Gr. 9-10; 28 %Gr. 11-13 15 %Gr.13+		
INCOME Avg. Ind. \$ 4,507 ; Avg. Family \$ 10,300		LABOUR FORCE PARTICIPATION RATE Male: 86% Female: 29%
INDUSTRY: Mining Manuf.		
EMPLOYEES:		
COMMUNITY SERVICES:		
SPECIAL REQUIREMENTS:		

EVALUATION

COMMUNITY:
 NATAL
 LOCATION: Lat. 49° 43' N; Long. 114° 52' W
 REGIONAL DIST.: East Kootenay

TELEPHONE: Yes No
 Auto. exch.: yes no
 Type: Capacity:
 Toll Centre:

RADIO-TELEPHONE COVERAGE: yes no
 UHF: PSRT Loc. Sparwood
 Rate Centre: Sparwood
 HF:

RADIO: Yes No

Service	Call Sign	Signal source	Program source	via	qual.
CBC-E	CBXN	Natal	Vancouver (CBU)	LPRT	
PR-E	CFEK	Fernie	Fernie w/ part time from Cranbrook		

TELEVISION: yes no

Service	call sign	ch.	signal source	program source	via	qual.
CBC-E	CBUBT-10	11	Natal	Cranbrook	4 HOP LPRT	
	<u>CABLE</u>					
	CJOC-TV	2	Lethbridge	Lethbridge		5.0
	CFCN-TV	4	Calgary	Calgary		5.0
	KHQ-TV	5	Spokane	Spokane		5.0
	KXLY-TV	6	Spokane	Spokane		5.0

CATV: yes no
 Company: Fernie Cablevision Ltd License:
 Rates: inst. \$25 mo. \$5 Subscribers:

OTHER FACILITIES:

PROPOSED FACILITIES:

COMMUNITY: NATAL		
LOCATION: Lat. 49 ° 43 'N; Long 114° 52 'W	REGIONAL DISTRICT: East Kootenay	
	E. D.: 914	EA: 002 part & 003 part
POPULATION (YR): 158 (71)	HOUSEHOLDS 41	TELEVISIONS 89.7
	RATIO MALE/FEMALE: 1.179	MIGRANCY: 63.7 %
LANGUAGE: 91.9 % E; 2.2% F; 0.3 % Native. 5.6%		ETHNICITY 1.2 % Native
OFFICIAL LANGUAGE 92.7 % E; 0.5 % F; 6.4 % Both; 0.3 % Neither.		
EDUCATION 4 % to Gr. 5; 24 % Gr. 5-8; 29 % Gr. 9-10; 28 %Gr. 11-13 15 %Gr.13+		
INCOME Avg. Ind. \$4,507 ; Avg. Family \$10,300		LABOUR FORCE PARTICIPATION RATE Male: 86 % Female: 29 %
INDUSTRY: Mining Manuf.	EMPLOYEES:	
COMMUNITY SERVICES:		
SPECIAL REQUIREMENTS:		

COMMUNITY: SPARWOOD	
LOCATION: Lat. 49° 44' N; Long 114° 53' W	REGIONAL DISTRICT: East Kootenay
	E.D.: 94 EA: 004-006
POPULATION (YR): 2154 (71)	HOUSEHOLDS: 360 TELEVISIONS: 89.7
	RATIO MALE/FEMALE: 1.179 MIGRANCY: 63.7 %
LANGUAGE: 91.9 % E; 2.2 % F; 0.3 % Native. 5.6%	ETHNICITY: 1.2 % Native
OFFICIAL LANGUAGE 92.7 % E; 0.5 % F; 6.4 % Both; 0.3 % Neither.	
EDUCATION 4 % to Gr. 5; 24 % Gr. 5-8; 29 % Gr. 9-10; 28 % Gr. 11-13 15 % Gr. 13+	
INCOME Avg. Ind. \$ 4,507 ; Avg. Family \$ 10,300	LABOUR FORCE PARTICIPATION RATE Male: 86 % Female: 29 %
INDUSTRY: Mining Manuf.	EMPLOYEES:
COMMUNITY SERVICES:	
SPECIAL REQUIREMENTS:	

COMMUNITY: BRISCO		
LOCATION: Lat. 50 ° 49 'N; Long 116° 16 'W	REGIONAL DISTRICT: East Kootenay A	
	E.D.: 914	EA: 161 part
POPULATION (YR): 77 (71)	HOUSEHOLDS 20	TELEVISIONS 86%
	RATIO MALE/FEMALE: 1.164	MIGRANCY: 43.1 %
LANGUAGE: 95.4 % E; 1.0 % F; 0 % Native. 3.5		ETHNICITY 1.8 % Native
OFFICIAL LANGUAGE 93.5 % E; 0.4 % F; 5.7 % Both; 0.4 % Neither.		
EDUCATION 3 % to Gr. 5; 27 % Gr. 5-8; 31 % Gr. 9-10; 25 % Gr. 11-13 14 % Gr. 13+		
INCOME Avg. Ind. \$ 3,596 ; Avg. Family \$ 8,264		LABOUR FORCE PARTICIPATION RATE Male: 80 % Female: 39%
INDUSTRY: Forestry Manuf. Services		
EMPLOYEES:		
COMMUNITY SERVICES:		
SPECIAL REQUIREMENTS:		

EVALUATION

COMMUNITY:

CANAL FLATS

LOCATION: Lat. 50 ° 09' N; Long 115 ° 48 ' W

REGIONAL DIST.: East Kootenay A

TELEPHONE: Yes No D
Auto. exch.: yes no CDO
Type: Capacity: 386
Toll Centre: Canal Flats

RADIO-TELEPHONE COVERAGE: yes no
UHF: PSRT Loc. Cranbrook
Rate Centre: Cranbrook
HF :

RADIO: Yes No

Service	Call Sign	Signal source	Program source	via	qual.
PR-E	CKEK	Cranbrook	Cranbrook	Off-air	

TELEVISION: yes no

Service	call sign	ch.	signal source	program source	via	qual.
	OFF AIR					
CBC-E	CBUBT-1	12	Canal Flats	Cranbrook	LPRT	
CBC-E	CBUBT-7	10	Mt. Baker	Cranbrook	1 HOP LPRT	

CATV: yes no

Company:

License:

Rates: inst.

mo.

Subscribers:

OTHER FACILITIES:

PROPOSED FACILITIES:

COMMUNITY: CANAL FLATS		
LOCATION: Lat. 50 ° 09 'N; Long 115 ° 48'W	REGIONAL DISTRICT: East Kootenay A	
	E.D.: 914	EA: 170
POPULATION (YR): 902 (71)	HOUSEHOLDS 234	TELEVISIONS 86%
	RATIO MALE/FEMALE: 1.164	MIGRANCY: 43.1 %
LANGUAGE: 95.4% E; 1.0% F; 0 % Native. 3.5%		ETHNICITY 1.8 % Native
OFFICIAL LANGUAGE 93.5 % E; 0.4 % F; 5.7 % Both; 0.4 % Neither.		
EDUCATION 3 % to Gr. 5; 27 % Gr. 5-8; 31 % Gr. 9-10; 25 % Gr. 11-13 14 % Gr. 13+		
INCOME Avg. Ind. \$ 3,596 ; Avg. Family \$ 8,264		LABOUR FORCE PARTICIPATION RATE Male: 80 % Female: 39 %
INDUSTRY: Forestry Manuf. Services		
EMPLOYEES:		
COMMUNITY SERVICES:		
SPECIAL REQUIREMENTS:		

EVALUATION

COMMUNITY:
 Columbia Lake REserve
 LOCATION: Lat. 50 ° 25' N; Long 115 ° 55' W
 REGIONAL DIST.: East Kootenay A

TELEPHONE: Yes No
 Auto. exch.: yes no
 Type: Capacity:
 Toll Centre:

RADIO-TELEPHONE COVERAGE: yes no
 UHF: PSRT Loc. Invermere
 Rate Centre: Invermere
 HF :

RADIO: Yes No

Service	Call Sign	Signal source	Program source	via	qual.
PR-E	OKEK	Cranbrook	Cranbrook	Off-air	

TELEVISION: yes no

Service	call sign	ch.	signal source	program source	via	qual.
CBC-E	OFF AIR CBUBT-1	12	Canal Flats	Cranbrook	LPRT	

CATV: yes no
 Company: License:
 Rates: inst. mo. Subscribers:

OTHER FACILITIES:

PROPOSED FACILITIES:

COMMUNITY: COLUMBIA LAKE RESERVE		
LOCATION: Lat. 50 ° 25 'N; Long 155 ° 55 'W	REGIONAL DISTRICT: East Kootenay A	
	E. D.: 914	EA: 164
POPULATION (YR): 67 (71)	HOUSEHOLDS 17	TELEVISIONS 78.6%
	RATIO MALE/FEMALE: 1.811	MIGRANCY: 2.2 %
LANGUAGE: 97.9 % E; 0 % F; 2.1 % Native. 0		ETHNICITY 95.7 % Native
OFFICIAL LANGUAGE 100 % E; 0 % F; 0 % Both; 0 % Neither.		
EDUCATION 14 % to Gr. 5; 37 % Gr. 5-8; 29 % Gr. 9-10; 14 % Gr. 11-13 6 % Gr. 13+		
INCOME Avg. Ind. \$ 1,266 ; Avg. Family \$ 3,216		LABOUR FORCE PARTICIPATION RATE Male: 50 % Female: 18 %
INDUSTRY:		
EMPLOYEES:		
COMMUNITY SERVICES:		
SPECIAL REQUIREMENTS:		

EVALUATION

COMMUNITY:
EDGEWATER

LOCATION: Lat. 116° 07' N; Long 50° 42' W
REGIONAL DIST.: East Kootenay A

TELEPHONE: Yes No
Auto. exch.: yes no
Type: Capacity:
Toll Centre:

RADIO-TELEPHONE COVERAGE: yes no
UHF: PSRT Loc. Invermere
Rate Centre: Invermere
HF :

RADIO: Yes No
Service | Call Sign | Signal source | Program source | via | qual.

CBC-E	CBKV	Radium Hot Springs	Vancouver	LPRT	
-------	------	--------------------	-----------	------	--

TELEVISION: yes no
Service | call sign | ch. | signal source | program source | via | qual.

Service	call sign	ch.	signal source	program source	via	qual.
	<u>OFF AIR</u>					
CBC-E	CBUBT-3	2	Invermere	Cranbrook	LPRT	
	CFWL-TV-1	6	Invermere	Calgary	LPRT	4.0
CBC-E	CBUBT-1	12	Canal Flats	Cranbrook	LPRT	3.0
CBC-E	CBUBT-5	77	Radium	Cranbrook	Micro 1 HOP LPRT	

CATV: yes no
Company: License:
Rates: inst. mo. Subscribers:

OTHER FACILITIES:

PROPOSED FACILITIES:

COMMUNITY:

EDGEWATER

LOCATION:

Lat. 50 ° 42 'N; Long 116 ° 07'W

REGIONAL DISTRICT:

East Kootenay A

E.D.:

914

EA:

159

POPULATION (YR):

346 (71)

HOUSEHOLDS

89

TELEVISIONS

86%

RATIO MALE/FEMALE:

1.164

MIGRANCY:

43.1 %

LANGUAGE:

95.4 % E; 1.0 % F; 0 % Native, 3.5

ETHNICITY

1.8 % Native

OFFICIAL LANGUAGE

93.5 % E; 0.4 % F; 5.7 % Both; 0.4 % Neither.

EDUCATION

3 % to Gr. 5; 27 % Gr. 5-8; 31 % Gr. 9-10; 25 % Gr. 11-13 14 % Gr. 13+

INCOME

Avg. Ind. \$ 3,596 ; Avg. Family \$ 8,264

LABOUR FORCE PARTICIPATION RATE

Male: 80 % Female: 39 %

INDUSTRY:Forestry
Manuf.
Services**EMPLOYEES:****COMMUNITY SERVICES:****SPECIAL REQUIREMENTS:**

EVALUATION

COMMUNITY:

FAIRMONT HOT SPRINGS

LOCATION: Lat. 50 ° 20' N; Long 115 ° 52' W

REGIONAL DIST.: East Kootenay A

TELEPHONE: Yes No

RADIO-TELEPHONE COVERAGE: yes no

Auto. exch.: yes no

UHF: PSRT Loc. Invermere

Type: Capacity:

Rate Centre: Invermere

Toll Centre: Fairmont

HF :

RADIO: Yes No

Service | Call Sign | Signal source | Program source | via | qual.

PR-E

CKEK

Cranbrook

Cranbrook

Off-air

TELEVISION: yes no

Service | call sign | ch. | signal source | program source | via | qual.

CBC-E

OFF AIR

CFWL-TV-1
CBUBT-1

6
12

Invermere
Canal Flats

Calgary
Cranbrook

LPRT
LPRT

CATV: yes no

Company:

License:

Rates: inst.

mo.

Subscribers:

OTHER FACILITIES:

PROPOSED FACILITIES:

COMMUNITY:

FAIRMONT HOT SPRINGS

LOCATION:

Lat. 50 ° 20 'N; Long 115 ° 52 'W

REGIONAL DISTRICT:

East Kootenay A

E.D.:

914

EA:

153 part

POPULATION (YR):

62 (71)

HOUSEHOLDS

16

TELEVISIONS

86%

RATIO MALE/FEMALE:

1.164

MIGRANCY:

43.1 %

LANGUAGE:

95.4 % E; 1.0 % F; 0 % Native. 3.5%

ETHNICITY

1.8 % Native

OFFICIAL LANGUAGE

93.5 % E; 0.4 % F; 5.7 % Both; 0.4 % Neither.

EDUCATION

3 % to Gr. 5; 27 % Gr. 5-8; 31 % Gr. 9-10; 25 % Gr. 11-13 14 % Gr. 13+

INCOME

Avg. Ind. \$ 3,596 ; Avg. Family \$ 8,264

LABOUR FORCE PARTICIPATION RATE

Male 80 % Female: 39%

INDUSTRY:Forestry
Manuf.
Services**EMPLOYEES:****COMMUNITY SERVICES:****SPECIAL REQUIREMENTS:**

<u>EVALUATION</u>	<u>COMMUNITY:</u> INVERMERE LOCATION: Lat. 50° 30' N; Long. 116° 02' W REGIONAL DIST.: East Kootenay A																																			
<u>TELEPHONE:</u> Yes <input checked="" type="checkbox"/> No <input type="checkbox"/> D ADO Auto. exch.: yes <input type="checkbox"/> no <input type="checkbox"/> Type: Capacity: 1568 Toll Centre: Invermere	<u>RADIO-TELEPHONE COVERAGE:</u> yes <input checked="" type="checkbox"/> no <input type="checkbox"/> UHF: PSRT Loc. Invermere Rate Centre: Invermere HF :																																			
<u>RADIO:</u> Yes <input checked="" type="checkbox"/> No <input type="checkbox"/> <table border="1" style="width:100%; border-collapse: collapse;"> <thead> <tr> <th>Service</th> <th>Call Sign</th> <th>Signal source</th> <th>Program source</th> <th>via</th> <th>qual.</th> </tr> </thead> <tbody> <tr> <td>PR- E</td> <td>CFNL-FM-1</td> <td>Invermere</td> <td>Calgary CHFM-FM</td> <td>LPRT</td> <td></td> </tr> <tr> <td>CBC-E</td> <td>CBUQ</td> <td>Lake Windermere</td> <td>Vancouver</td> <td>LPRT</td> <td></td> </tr> <tr> <td>PR- E</td> <td>Cfek</td> <td>Cranbrook</td> <td>Cranbrook</td> <td>Off-air</td> <td></td> </tr> </tbody> </table>		Service	Call Sign	Signal source	Program source	via	qual.	PR- E	CFNL-FM-1	Invermere	Calgary CHFM-FM	LPRT		CBC-E	CBUQ	Lake Windermere	Vancouver	LPRT		PR- E	Cfek	Cranbrook	Cranbrook	Off-air												
Service	Call Sign	Signal source	Program source	via	qual.																															
PR- E	CFNL-FM-1	Invermere	Calgary CHFM-FM	LPRT																																
CBC-E	CBUQ	Lake Windermere	Vancouver	LPRT																																
PR- E	Cfek	Cranbrook	Cranbrook	Off-air																																
<u>TELEVISION:</u> yes <input checked="" type="checkbox"/> no <input type="checkbox"/> <table border="1" style="width:100%; border-collapse: collapse;"> <thead> <tr> <th>Service</th> <th>call sign</th> <th>ch.</th> <th>signal source</th> <th>program source</th> <th>via</th> <th>qual.</th> </tr> </thead> <tbody> <tr> <td></td> <td>OFF AIR</td> <td></td> <td></td> <td></td> <td></td> <td></td> </tr> <tr> <td>CBC-E</td> <td>CBUBT-3</td> <td>2</td> <td>Invermere</td> <td>Cranbrook</td> <td>LPRT</td> <td>2.0</td> </tr> <tr> <td></td> <td>CFWL-TV-1</td> <td>6</td> <td>Invermere</td> <td>Calgary CFCN-TV</td> <td>LPRT</td> <td>3.0</td> </tr> <tr> <td>CBC-E</td> <td>CBUBT-1</td> <td>12</td> <td>Canal Flats</td> <td>Cranbrook</td> <td>LPRT</td> <td></td> </tr> </tbody> </table>		Service	call sign	ch.	signal source	program source	via	qual.		OFF AIR						CBC-E	CBUBT-3	2	Invermere	Cranbrook	LPRT	2.0		CFWL-TV-1	6	Invermere	Calgary CFCN-TV	LPRT	3.0	CBC-E	CBUBT-1	12	Canal Flats	Cranbrook	LPRT	
Service	call sign	ch.	signal source	program source	via	qual.																														
	OFF AIR																																			
CBC-E	CBUBT-3	2	Invermere	Cranbrook	LPRT	2.0																														
	CFWL-TV-1	6	Invermere	Calgary CFCN-TV	LPRT	3.0																														
CBC-E	CBUBT-1	12	Canal Flats	Cranbrook	LPRT																															
<u>CATV:</u> yes <input type="checkbox"/> no <input checked="" type="checkbox"/> Company: License: Rates: inst. mo. Subscribers:																																				
<u>OTHER FACILITIES:</u>																																				
<u>PROPOSED FACILITIES:</u>																																				

COMMUNITY:

INVERMERE

LOCATION:

Lat. 50 °30 'N; Long 116 °02 'W

REGIONAL DISTRICT:

East Kootenay A

E.D.:

914

EA:

162 & 163 & 155

POPULATION (YR):

1,065 (71)

HOUSEHOLDS

290

TELEVISIONS

93.1%

RATIO MALE/FEMALE:

1.040

MIGRANCY:

35.4 %

LANGUAGE:

96.2 % E; 0 % F; 0 % Native. 3.8%

ETHNICITY

0 % Native

OFFICIAL LANGUAGE

97.1 % E; 0 % F; 2.9 % Both; 0 % Neither.

EDUCATION

4 % to Gr. 5; 18 % Gr. 5-8; 20 % Gr. 9-10; 32 % Gr. 11-13 26 % Gr. 13+

INCOME

Avg. Ind. \$4,459 ; Avg. Family \$ 11,937

LABOUR FORCE PARTICIPATION RATE

Male: 85 % Female: 48 %

INDUSTRY:

EMPLOYEES:

Forestry	25
Mining	15
Manuf.	45
Transp. Commun. Util	45
Services	205

COMMUNITY SERVICES:

SPECIAL REQUIREMENTS:

EVALUATION

COMMUNITY:
 RADIUM HOT SPRINGS
 LOCATION: Lat. 50° 37' N; Long. 116° 05' W
 REGIONAL DIST.: East Kootenay A

TELEPHONE: Yes No D
 Auto. exch.: yes no CDO
 Type: Capacity: 584
 Toll Centre: Radium

RADIO-TELEPHONE COVERAGE: yes no
 UHF: PSRT Loc. Invermere
 Rate Centre: Invermere
 HF :

RADIO: Yes No

Service	Call Sign	Signal source	Program source	via	qual.
CBC-E	CBKV	Radium Hot Springs	Vancouver, CBU	LPRT	

TELEVISION: yes no

Service	call sign	ch.	signal source	program source	via	qual.
	OFF AIR					
	CFWL-TV-1	6	Invermere	Calgary CFCN-TV	LPRT	
CBC-E	CBUBT-5	75	Radium Hot Springs	Cranbrook	2 HOP LPRT	

CATV: yes no
 Company: License:
 Rates: inst. mo. Subscribers:

OTHER FACILITIES:

PROPOSED FACILITIES:

COMMUNITY:		
RADIUM HOT SPRINGS		
LOCATION: Lat. 50 ° 37 'N; Long 116 ° 05 'W	REGIONAL DISTRICT: East Kootenay A	
	E.D.: 914	EA: 158
POPULATION (YR): 393 (71)	HOUSEHOLDS 102	TELEVISIONS 86%
	RATIO MALE/FEMALE: 1.164	MIGRANCY: 43.1 %
LANGUAGE: 95.4 % E; 1.0 % F; 0 % Native. 3.5%		ETHNICITY 1.8 % Native
OFFICIAL LANGUAGE 93.5 % E; 0.4 % F; 5.7 % Both; 0.4 % Neither.		
EDUCATION 3 % to Gr. 5; 27 % Gr. 5-8; 31 % Gr. 9-10; 25 % Gr. 11-13 14 % Gr. 13+		
INCOME Avg. Ind. \$ 3,596 ; Avg. Family \$8,264		LABOUR FORCE PARTICIPATION RATE Male: 80 % Female: 39 %
INDUSTRY: Forestry Manuf. Services	EMPLOYEES:	
COMMUNITY SERVICES:		
SPECIAL REQUIREMENTS:		

EVALUATION

COMMUNITY:

SHUSWAP RESERVE

LOCATION: Lat. 50 °33' N; Long. 116° 01' W

REGIONAL DIST.: East Kootenay A

TELEPHONE: Yes No

Auto. exch.: yes no

Type: Capacity:

Toll Centre:

RADIO-TELEPHONE COVERAGE: yes no

UHF: PSRT Loc. Invermere

Rate Centre: Invermere

HF :

RADIO: Yes No

Service	Call Sign	Signal source	Program source	via	qual.

TELEVISION: yes no

Service	call sign	ch.	signal source	program source	via	qual.

	<u>OFF AIR</u>					
CBC-E	CBUBT-1	12	Canal Flats	Cranbrook	LPRT	
	CFWL-TV-1	6	Invermere	Calgary CFCN-TV	LPRT 1 HOP	
CBC-E	CBUBT-3	2	Invermere	Canal Flats	2 HOP LPRT	

CATV: yes no

Company:

License:

Rates: inst.

mo.

Subscribers:

OTHER FACILITIES:

PROPOSED FACILITIES:

COMMUNITY: <p style="text-align: center;">SHUSWAP RESERVE</p>					
LOCATION: Lat. 50 ° 33'N; Long 116 ° 01'W	REGIONAL DISTRICT: East Kootenay A				
	<table border="1" style="width: 100%;"> <tr> <td style="width: 50%;"> E.D.: 914 </td> <td style="width: 50%;"> EA: 165 </td> </tr> </table>	E.D.: 914	EA: 165		
E.D.: 914	EA: 165				
POPULATION (YR): <p style="text-align: center;">62 (71)</p>	<table border="1" style="width: 100%;"> <tr> <td style="width: 50%;"> HOUSEHOLDS 16 </td> <td style="width: 50%;"> TELEVISIONS 78.6% </td> </tr> <tr> <td> RATIO MALE/FEMALE: 1.611 </td> <td> MIGRANCY: 2.2 % </td> </tr> </table>	HOUSEHOLDS 16	TELEVISIONS 78.6%	RATIO MALE/FEMALE: 1.611	MIGRANCY: 2.2 %
	HOUSEHOLDS 16	TELEVISIONS 78.6%			
RATIO MALE/FEMALE: 1.611	MIGRANCY: 2.2 %				
LANGUAGE: 97.9% E; 0 % F; 2.1 % Native. 0	ETHNICITY 95.7 % Native				
OFFICIAL LANGUAGE 100 % E; 0 % F; 0 % Both; 0 % Neither.					
EDUCATION 14 % to Gr. 5; 37 % Gr. 5-8; 29 % Gr. 9-10; 14 %Gr. 11-13 6 %Gr.13+					
INCOME Avg. Ind. \$ 1,266 ; Avg. Family \$ 3,216	LABOUR FORCE PARTICIPATION RATE Male: 50% Female: 18%				
INDUSTRY:	EMPLOYEES:				
COMMUNITY SERVICES:					
SPECIAL REQUIREMENTS:					

EVALUATION

COMMUNITY:

SPILLIMACHEEN

LOCATION: Lat 50 ° 55 ' N; Long 116 ° 22 ' W

REGIONAL DIST.: East Kootenay A

TELEPHONE: Yes No
Auto. exch.: yes no D
Type: Capacity: 98 CDO
Toll Centre: Spillimacheen

RADIO-TELEPHONE COVERAGE: yes no
UHF: PSRT Loc. Invermere
Rate Centre: Invermere
HF :

RADIO: Yes No

Service | Call Sign | Signal source | Program source | via | qual.

Service	Call Sign	Signal source	Program source	via	qual.

TELEVISION: yes no

Service | call sign | ch. | signal source | program source | via | qual.

Service	call sign	ch.	signal source	program source	via	qual.
CBC-E	OFF AIR CBUBT-6	69	Spillimachen	Cranbrook	3 LPRT	5.0

CATV: yes no

Company: License:
Rates: inst. mo. Subscribers:

OTHER FACILITIES:

PROPOSED FACILITIES:

COMMUNITY: <p style="text-align: center;">SPILLIMACHEEN</p>					
LOCATION: Lat. 50 ° 55 'N; Long 116 ° 22 'W	REGIONAL DISTRICT: East Kootenay A				
	<table border="1" style="width: 100%;"> <tr> <td style="width: 50%;"> E.D.: 914 </td> <td style="width: 50%;"> EA: 161 part </td> </tr> </table>	E.D.: 914	EA: 161 part		
E.D.: 914	EA: 161 part				
POPULATION (YR): 82 (71)	<table border="1" style="width: 100%;"> <tr> <td style="width: 50%;"> HOUSEHOLDS 21 </td> <td style="width: 50%;"> TELEVISIONS 86% </td> </tr> <tr> <td> RATIO MALE/FEMALE: 1.164 </td> <td> MIGRANCY: 43.1 % </td> </tr> </table>	HOUSEHOLDS 21	TELEVISIONS 86%	RATIO MALE/FEMALE: 1.164	MIGRANCY: 43.1 %
	HOUSEHOLDS 21	TELEVISIONS 86%			
RATIO MALE/FEMALE: 1.164	MIGRANCY: 43.1 %				
LANGUAGE: 95.4 % E; 1.0 % F; 0 % Native. 3.5 %	ETHNICITY 1.8 % Native				
OFFICIAL LANGUAGE 93.5 % E; 0.4 % F; 5.7 % Both; 0.4 % Neither.					
EDUCATION 3 % to Gr. 5; 27 % Gr. 5-8; 31 % Gr. 9-10; 25 % Gr. 11-13 14 % Gr. 13+					
INCOME Avg. Ind. \$ 3,596 ; Avg. Family \$ 8,264	LABOUR FORCE PARTICIPATION RATE Male: 80 % Female: 39 %				
INDUSTRY: Forestry Manuf. Services	EMPLOYEES:				
COMMUNITY SERVICES:					
SPECIAL REQUIREMENTS:					

EVALUATION

COMMUNITY:
 WIIMER
 LOCATION: Lat. 50 ° 33' N; Long 116 ° 03' W
 REGIONAL DIST.: East Kootenay A

TELEPHONE: Yes No
 Auto. exch.: yes no
 Type: Capacity:
 Toll Centre:

RADIO-TELEPHONE COVERAGE: yes no
 UHF: PSRT Loc. Invermere
 Rate Centre: Invermere
 HF :

RADIO: Yes No

Service	Call Sign	Signal source	Program source	via	qual.
PR-E	CKEK	Cranbrook	Cranbrook	Off-air	

TELEVISION: yes no

Service	call sign	ch.	signal source	program source	via	qual.
	<u>OFF AIR</u>					
CBC-E	CBUBT-3	2	Invermere	Cranbrook	2 HOP LPRT	
	CFWL-TV-1	6	Invermere	Calgary, CFCN-TV	1 HOP LPRT	
CBC-E	CBUBT-1	12	Canal Flats	Cranbrook	LPRT	

CATV: yes no
 Company: License:
 Rates: inst. mo. Subscribers:

OTHER FACILITIES:

PROPOSED FACILITIES:

COMMUNITY: WILMER EAST KOOTENAY -A	
LOCATION: Lat. 50 ° 33 'N; Long 116 ° 03 'W	REGIONAL DISTRICT: East Kootenay A
	E.D.: 914 EA: 157
POPULATION (YR): 200 (71)	HOUSEHOLDS 52 TELEVISIONS 86%
	RATIO MALE/FEMALE: 1.164 MIGRANCY: 43.1 %
LANGUAGE: 95.4 % E; 1.0 % F; 0 % Native. 3.5	ETHNICITY 1.8 % Native
OFFICIAL LANGUAGE 93.5 % E; 0.4 % F; 5.7 % Both; 0.4 % Neither.	
EDUCATION 3 % to Gr. 5; 27 % Gr. 5-8; 31 % Gr. 9-10; 25 %Gr. 11-13 14 %Gr.13+	
INCOME Avg. Ind. \$ 3,596 ; Avg. Family \$ 8,264	LABOUR FORCE PARTICIPATION RATE Male: 80 % Female: 39 %
INDUSTRY: Forestry Manuf. Services	EMPLOYEES:
COMMUNITY SERVICES:	
SPECIAL REQUIREMENTS:	

EVALUATION

COMMUNITY:
 WINDERMERE
 LOCATION: Lat. 50° 31' N; Long 116° 02' W
 REGIONAL DIST.: East Kootenay A

TELEPHONE: Yes No
 Auto. exch.: yes no
 Type: Capacity:
 Toll Centre:

RADIO-TELEPHONE COVERAGE: yes no
 UHF: PSRT Loc. Invermere
 Rate Centre: Invermere
 HF :

RADIO: Yes No

Service	Call Sign	Signal source	Program source	via	qual.
CBC-E	CBUQ	Lake Windermere	Vancouver, CBU	LPRT	
PR-E	CKEK	Cranbrook	Cranbrook	Off-air	

TELEVISION: yes no

Service	call sign	ch.	signal source	program source	via	qual.
CBC-E	CBUBT-3	2	Invermere	Cranbrook	2 HOP LPRT	
	CFWL-TV-1	6	Invermere	Calgary CFCN-TV	1 HOP LPRT	
CBC-E	CAUBT-1	12	Canal Flats	Cranbrook	LPRT	

CATV: yes no
 Company: License:
 Rates: Inst. mo. Subscribers:

OTHER FACILITIES:

PROPOSED FACILITIES:

COMMUNITY: WINDERMERE	
LOCATION: Lat. 50 ° 31 'N; Long 116 ° 02 'W	REGIONAL DISTRICT: East Kootenay A
	E.D.: 914
	EA: 154
POPULATION (YR): 421 (71)	HOUSEHOLDS 109
	TELEVISIONS 86%
	RATIO MALE/FEMALE: 1.164
	MIGRANCY: 43.1 %
LANGUAGE: 95.4% E; 1.0 % F; 0 % Native. 3.5%	ETHNICITY 1.8 % Native
OFFICIAL LANGUAGE 93.5 % E; 0.4 % F; 5.7 % Both; 0.4 % Neither.	
EDUCATION 3 % to Gr. 5; 27 % Gr. 5-8; 31 % Gr. 9-10; 25 %Gr. 11-13 14 %Gr.13+	
INCOME Avg. Ind. \$ 3,596 ; Avg. Family \$ 8,264	LABOUR FORCE PARTICIPATION RATE Male: 80 % Female: 39 %
INDUSTRY: Forestry Manuf. Services	EMPLOYEES:
COMMUNITY SERVICES:	
SPECIAL REQUIREMENTS:	

EVALUATION

COMMUNITY:
 CRANBROOK
LOCATION: Lat 49 ° 30' N; Long 115 ° 95 ' W
REGIONAL DIST.: East Kootenay B

TELEPHONE: Yes No D, ADO
 Auto. exch.: yes no TC
 Type: Capacity: 8,617
 Toll Centre: Cranbrook

RADIO-TELEPHONE COVERAGE: yes no
 UHF: PSRT Loc. Cranbrook
 Rate Centre: Cranbrook
 HF :

RADIO: Yes No

Service	Call Sign	Signal source	Program source	via	qual.
CBC-E	CBRR	Cranbrook	Vancouver	LPRT	
PR-E	CKEK	Cranbrook	Fernie	LPRT	

TELEVISION: yes no

Service	call sign	ch.	signal source	program source	via	qual.
	<u>OFF AIR</u>					
CBC-E	CBUBT	59	Cranbrook	Cranbrook	Off Air	
CBC-E	CBUBT-7	10	Mt. Baker	Cranbrook	Off Air	
	<u>CABLE</u>					
	KREM-TV	2	Spokane	Spokane		3.0
	KXLY-TV	4	Spokane	Spokane		2.0
	CKVS-TV-1	5	Moyie	Lethbridge	2 HOP LPRT	5.0
	KHQ-TV	6				3.0
CBC-E	CBUBT	7	Cranbrook	Vancouver	Off Air	3.0
	KCFW-TV	9				4.0
	CFCn-TV-5	13	Lethbridge	Calgary	2 HOP LPRT	4.0

CATV: yes no
 Company: Cranbrook Television Ltd License:
 Rates: inst. \$15 mo. \$5 Subscribers: 3,857

OTHER FACILITIES:

PROPOSED FACILITIES:

COMMUNITY: CRANBROOK		
LOCATION: Lat. 49 ° 30 'N; Long 115 ° 45 'W	REGIONAL DISTRICT: East Kootenay B	
	E.D.: 914	EA: 052 & 054 to 072 & 075
POPULATION (YR): 13,977 (71)	HOUSEHOLDS 3,260	TELEVISIONS 94.6%
	RATIO MALE/FEMALE: 1.066	MIGRANCY: 42 %
LANGUAGE: 96.1 % E; 0.3 % F; 0.1 % Native. 3.6%		ETHNICITY 0.7 % Native
OFFICIAL LANGUAGE 96.1 % E; 0 % F; 3.3 % Both; 0.5 % Neither.		
EDUCATION 4 % to Gr. 5; 18 % Gr. 5-8; 27 % Gr. 9-10; 33 % Gr. 11-13 18 % Gr. 13+		
INCOME Avg. Ind. \$ 4,229 ; Avg. Family \$ 10,198		LABOUR FORCE PARTICIPATION RATE Male: ⁸² % Female: ⁴¹ %
INDUSTRY: EMPLOYEES:		
COMMUNITY SERVICES:		
SPECIAL REQUIREMENTS:		

EVALUATION

COMMUNITY:
 FORT STEELE
 LOCATION: Lat. 49° 37' N; Long 115° 27' W
 REGIONAL DIST.: East Kootenay B

TELEPHONE: Yes No
 Auto. exch.: yes no
 Type: Capacity:
 Toll Centre:

RADIO-TELEPHONE COVERAGE: yes no
 UHF: PSRT Loc. Cranbrook
 Rate Centre: Cranbrook
 HF:

RADIO: Yes No

Service	Call Sign	Signal source	Program source	via	qual.
PR-E	OKEK	Cranbrook	Cranbrook	off-air	

TELEVISION: yes no

Service	call sign	ch.	signal source	program source	via	qual.
CBC-E	OFF AIR CBUBT-7	10	Mt. Baker	Cranbrook		

CATV: yes no
 Company: License:
 Rates: inst. mo. Subscribers:

OTHER FACILITIES:

PROPOSED FACILITIES:

COMMUNITY: <p style="text-align: center;">FORT STEELE</p>					
LOCATION: Lat. 49 ° 37 'N; Long 115 ° 37 'W	REGIONAL DISTRICT: East Kootenay B				
	<table border="1" style="width: 100%;"> <tr> <td style="width: 50%;"> E.D.: 914 </td> <td style="width: 50%;"> EA: 101 part & 103 part </td> </tr> </table>	E.D.: 914	EA: 101 part & 103 part		
E.D.: 914	EA: 101 part & 103 part				
POPULATION (YR): 53 (71)	<table border="1" style="width: 100%;"> <tr> <td style="width: 50%;"> HOUSEHOLDS ¹⁴ </td> <td style="width: 50%;"> TELEVISIONS ^{85.2%} </td> </tr> <tr> <td> RATIO MALE/FEMALE: 1.246 </td> <td> MIGRANCY: 44.3 % </td> </tr> </table>	HOUSEHOLDS ¹⁴	TELEVISIONS ^{85.2%}	RATIO MALE/FEMALE: 1.246	MIGRANCY: 44.3 %
	HOUSEHOLDS ¹⁴	TELEVISIONS ^{85.2%}			
RATIO MALE/FEMALE: 1.246	MIGRANCY: 44.3 %				
LANGUAGE: 98.4 % E; 0.8 % F; 0 % Native. 0.7%	ETHNICITY 0.4 % Native				
OFFICIAL LANGUAGE 95.6 % E; 0 % F; 4.4 % Both; 0 % Neither.					
EDUCATION 3 % to Gr. 5; 25 % Gr. 5-8; 29 % Gr. 9-10; 29 % Gr. 11-13 14 % Gr. 13+					
INCOME Avg. Ind. \$ 3,596 ; Avg. Family \$ 8,481	LABOUR FORCE PARTICIPATION RATE Male: ⁸⁰ % Female: ³⁷ %				
INDUSTRY: Agriculture Manuf. Const. Services Util.	EMPLOYEES:				
COMMUNITY SERVICES:					
SPECIAL REQUIREMENTS:					

EVALUATION

COMMUNITY: KIMBERLEY
LOCATION: Lat. 49 °40' N; Long 115 °58 ' W
REGIONAL DIST.: East Kootenay B

TELEPHONE: Yes No D, ADO
Auto. exch.: yes no
Type: Capacity: 3,622
Toll Centre: Kimberley

RADIO-TELEPHONE COVERAGE: yes no
UHF: PSRT Loc. Cranbrook
Rate Centre: Cranbrook
HF :

RADIO: Yes No

Service	Call Sign	Signal source	Program source	via	qual.
CBC-E	CBRK	Kimberly	Vancouver	LPRT	
PR-E	CKEK	Cranbrook	Cranbrook	off-air	

TELEVISION: yes no

Service	call sign	ch.	signal source	program source	via	qual.
	<u>OFF AIR</u>					
CBC-E	CBUBT	59	Cranbrook	Cranbrook	Off Air	
CBC-E	CBUBT-7	10	Mt. Baker	Cranbrook	1 HOP LPRT	
	<u>CABLE</u>					
	KREM-TV	2	Spokane	Spokane		2.0
	KXLY-TV	4	Spokane	Spokane		2.0
	CBUBT	5	Cranbrook	Cranbrook		2.0
	CJOC-TV	7	Lethbridge	Lethbridge		4.0
	CFCN-TV-5	13	Lethbridge	Calgary		6.0

CATV: yes no
Company: Kootenay Enterprises Ltd **License:**
Rates: inst. \$25 mo. \$5 **Subscribers:** 2,041

OTHER FACILITIES:

PROPOSED FACILITIES:

COMMUNITY: KIMBERLEY		
LOCATION: Lat. 49 ° 40 'N; Long 115 ° 58 'W	REGIONAL DISTRICT: East Kootenay B	
	E.D.: 914	EA: 106 to 120
POPULATION (YR): 8,220 (71)	HOUSEHOLDS 2225	TELEVISIONS 97.8%
	RATIO MALE/FEMALE: 1.049	MIGRANCY: 23.1 %
LANGUAGE: 97.7 % E; 0.4 % F; 0.1 % Native. 1.8%		ETHNICITY 0.4 % Native
OFFICIAL LANGUAGE 96.3 % E; 0.1 % F; 3.4 % Both; 0.2 % Neither.		
EDUCATION 1 % to Gr. 5; 20 % Gr. 5-8; 25 % Gr. 9-10; 35 % Gr. 11-13 20 % Gr. 13+		
INCOME Avg. Ind. \$ 4,166 ; Avg. Family \$ 9,900		LABOUR FORCE PARTICIPATION RATE Male: 81 % Female: 36 %
INDUSTRY:	EMPLOYEES:	
Mining	895	
Manuf.	495	
Trade	390	
Services	590	
COMMUNITY SERVICES:		
SPECIAL REQUIREMENTS:		

COMMUNITY:

KOOTENAY # 1 (ST. MARY'S) RESERVE

LOCATION:

Lat. 49 ° 37 'N; Long 115 ° 44 'W

REGIONAL DISTRICT:
East Kootenay B**E.D.:**

914

EA:

073

POPULATION (YR):

105 (71)

HOUSEHOLDS

27

TELEVISIONS

78.6%

RATIO MALE/FEMALE:

1.611

MIGRANCY:

2.2

%

LANGUAGE:

97.9 % E; 0 % F; 2.1 % Native. 0

ETHNICITY

95.7 % Native

OFFICIAL LANGUAGE

100 % E; 0 % F; 0 % Both; 0 % Neither.

EDUCATION

14 % to Gr. 5; 37 % Gr. 5-8; 29 % Gr. 9-10; 14 % Gr. 11-13 6 % Gr. 13+

INCOME

Avg. Ind. \$ 1,266 ; Avg. Family \$ 3,216

LABOUR FORCE PARTICIPATION RATE

Male: 50 % Female: 18 %

INDUSTRY:**EMPLOYEES:****COMMUNITY SERVICES:****SPECIAL REQUIREMENTS:**

COMMUNITY: MAYOOK	
LOCATION: Lat. ° 'N; Long ° 'W	REGIONAL DISTRICT: East Kootenay B
	E.D.: EA: 914 101 part
POPULATION (YR): 103 (71)	HOUSEHOLDS 27
	TELEVISIONS 85.2%
	RATIO MALE/FEMALE: 1.246
	MIGRANCY: 44.3 %
LANGUAGE: 98.4 % E; 0.8 % F; 0 % Native. 0.7%	ETHNICITY 0.4 % Native
OFFICIAL LANGUAGE 95.6 % E; 0 % F; 4.4 % Both; 0 % Neither.	
EDUCATION 3 % to Gr. 5; 25 % Gr. 5-8; 29 % Gr. 9-10; 29 %Gr. 11-13 14 %Gr.13+	
INCOME Avg. Ind. \$ 3,596 ; Avg. Family \$ 8,481	LABOUR FORCE PARTICIPATION RATE Male 80 % Female: 37%
INDUSTRY: Agriculture Manuf. Const. Services Util.	EMPLOYEES:
COMMUNITY SERVICES:	
SPECIAL REQUIREMENTS:	

COMMUNITY:	
MOYIE	
LOCATION:	REGIONAL DISTRICT:
Lat. 49 ° 17 'N; Long 115 ° 50 'W	East Kootenay B.
	E.D.: 914
	EA: 051 part
POPULATION (YR): 94 (71)	HOUSEHOLDS 24
	TELEVISIONS 85.2%
	RATIO MALE/FEMALE: 1.246
	MIGRANCY: 44.3 %
LANGUAGE: 98.4 % E; 0.8% F; 0 % Native. 0.7%	ETHNICITY 0.4 % Native
OFFICIAL LANGUAGE 95.6 % E; 0 % F; 4.4 % Both; 0 % Neither.	
EDUCATION 3 % to Gr. 5; 25 % Gr. 5-8; 29 % Gr. 9-10; 29 % Gr. 11-13 14 % Gr. 13+	
INCOME Avg. Ind. \$ 3,596 ; Avg. Family \$ 8,481	LABOUR FORCE PARTICIPATION RATE Male: 80 % Female: 37 %
INDUSTRY: Agriculture Manuf. Const. Services Util.	EMPLOYEES:
COMMUNITY SERVICES:	
SPECIAL REQUIREMENTS:	

EVALUATION

COMMUNITY:

SKOOKUMCHUCK

LOCATION: Lat₄₉ ° 55' N; Long₁₁₅ ° 44' W

REGIONAL DIST.: East Kootenay B

TELEPHONE: Yes No D

Auto. exch.: yes no CDO

Type: Capacity: 326

Toll Centre: Skookumchuck

RADIO-TELEPHONE COVERAGE: yes no

UHF: PSRT Loc. Cranbrook

Rate Centre: Cranbrook

HF :

RADIO: Yes No

Service | Call Sign | Signal source | Program source | via | qual.

PR-B	CKEK	Cranbrook	Cranbrook	off-air	
------	------	-----------	-----------	---------	--

TELEVISION: yes no

Service | call sign | ch. | signal source | program source | via | qual.

	OFF AIR				
CBC-E	CBUBT	65	Cranbrook	Cranbrook	Off Air
CBC-E	CBUBT-7	10	Mt. Baker	Cranbrook	

CATV: yes no

Company:

License:

Rates: inst.

mo.

Subscribers:

OTHER FACILITIES:

PROPOSED FACILITIES:

COMMUNITY: SKOOKUMCHUCK					
LOCATION: Lat. 49 ° 55 'N; Long 115 ° 44 'W	REGIONAL DISTRICT: East Kootenay B				
	<table border="1"> <tr> <td>E.D.: 914</td> <td>EA: 104 part</td> </tr> </table>	E.D.: 914	EA: 104 part		
E.D.: 914	EA: 104 part				
POPULATION (YR): 74 (71)	<table border="1"> <tr> <td>HOUSEHOLDS 19</td> <td>TELEVISIONS 85.2%</td> </tr> <tr> <td>RATIO MALE/FEMALE: 1.246</td> <td>MIGRANCY: 44.3 %</td> </tr> </table>	HOUSEHOLDS 19	TELEVISIONS 85.2%	RATIO MALE/FEMALE: 1.246	MIGRANCY: 44.3 %
	HOUSEHOLDS 19	TELEVISIONS 85.2%			
RATIO MALE/FEMALE: 1.246	MIGRANCY: 44.3 %				
LANGUAGE: 98.4 % E; 0.8 % F; 0 % Native. 0.7%	ETHNICITY 0.4 % Native				
OFFICIAL LANGUAGE 95.6 % E; 0 % F; 4.4 % Both; 0 % Neither.					
EDUCATION 3 % to Gr. 5; 25 % Gr. 5-8; 29 % Gr. 9-10; 29 % Gr. 11-13 14 % Gr. 13+					
INCOME Avg. Ind. \$ 3,596 ; Avg. Family \$ 8,481	LABOUR FORCE PARTICIPATION RATE Male: 80 % Female: 37 %				
INDUSTRY: Agriculture Manuf. Const. Services Util.	EMPLOYEES:				
COMMUNITY SERVICES:					
SPECIAL REQUIREMENTS:					

EVALUATION

COMMUNITY:

TA TA CREEK

LOCATION: Lat. 49° 47' N; Long. 115° 48' W

REGIONAL DIST.: East Kootenay B

TELEPHONE: Yes No

Auto. exch.: yes no

Type: Capacity:

Toll Centre:

RADIO-TELEPHONE COVERAGE: yes no

UHF: PSRT Loc. Cranbrook

Rate Centre: Cranbrook

HF :

RADIO: Yes No

Service	Call Sign	Signal source	Program source	via	qual.
PR-E	CKEK	Cranbrook	Cranbrook	off air	

TELEVISION: yes no

Service	call sign	ch.	signal source	program source	via	qual.
	OFF AIR					
CBC-E	CBUBT	65	Cranbrook	Cranbrook	LPRT	
CBC-E	CBUBT-7	10	Mt. Baker	Cranbrook		

CATV: yes no

Company:

License:

Rates: inst.

mo.

Subscribers:

OTHER FACILITIES:

PROPOSED FACILITIES:

COMMUNITY: TA TA CREEK	
LOCATION: Lat. 49 ° 47 'N; Long 115 ° 48'W	REGIONAL DISTRICT: East Kootenay B
	E.D.: 914
POPULATION (YR): 83 (71)	EA: 105 part
	HOUSEHOLDS 22
POPULATION (YR): 83 (71)	TELEVISIONS 85.2%
	RATIO MALE/FEMALE: 1.246
LANGUAGE: 98.4 % E; 0.8 % F; 0 % Native. 0.7%	MIGRANCY: 44.3 %
OFFICIAL LANGUAGE 95.6 % E; 0 % F; 4.4 % Both; 0 % Neither.	ETHNICITY 0.4 % Native
EDUCATION 3 % to Gr. 5; 25 % Gr. 5-8; 29 % Gr. 9-10; 29 % Gr. 11-13 14 % Gr.13+	
INCOME Avg. Ind. \$ 3,596 ; Avg. Family \$ 8,481	LABOUR FORCE PARTICIPATION RATE Male: 80% Female: 37%
INDUSTRY: Agriculture Manuf. Const. Services Util.	EMPLOYEES:
COMMUNITY SERVICES:	
SPECIAL REQUIREMENTS:	

EVALUATION

COMMUNITY:

WARDNER

LOCATION: Lat. 49° 25' N; Long 115° 25' W

REGIONAL DIST.: East Kootenay B

TELEPHONE: Yes No

Auto. exch.: yes no

Type: Capacity:

Toll Centre:

RADIO-TELEPHONE COVERAGE: yes no

UHF: PSRT Loc. Cranbrook

Rate Centre: Cranbrook

HF :

RADIO: Yes No

Service | Call Sign | Signal source | Program source | via | qual.

PR-B	CKEK	Cranbrook	Cranbrook	off air	
------	------	-----------	-----------	---------	--

TELEVISION: yes no

Service | call sign | ch. | signal source | program source | via | qual.

	<u>OFF AIR</u>				
CBC-E	CBUBT	65	Cranbrook	Cranbrook	LPRT
CBC-E	CBUBT-7	10	Mt. Baker	Cranbrook	

CATV: yes no

Company:

License:

Rates: inst.

mo.

Subscribers:

OTHER FACILITIES:

PROPOSED FACILITIES:

COMMUNITY: WARDNER	
LOCATION: Lat. 49 ° 25 'N; Long 115 ° 25 'W	REGIONAL DISTRICT: East Kootenay B
	E.D.: 914 EA: 101 part
POPULATION (YR): 149 (71)	HOUSEHOLDS 39 TELEVISIONS 85.2%
	RATIO MALE/FEMALE: 1.246 MIGRANCY: 44.3 %
LANGUAGE: 98.4 % E; 0.8 % F; 0 % Native. 0.7%	ETHNICITY 0.4 % Native
OFFICIAL LANGUAGE 95.6 % E; 0 % F; 4.4 % Both; 0 % Neither.	
EDUCATION 3 % to Gr. 5; 25 % Gr. 5-8; 29 % Gr. 9-10; 29 % Gr. 11-13 14 % Gr. 13+	
INCOME Avg. Ind. \$ 3,596 ; Avg. Family \$ 8,481	LABOUR FORCE PARTICIPATION RATE Male: 80 % Female: 37 %
INDUSTRY: Agriculture Manuf. Const. Services Util.	EMPLOYEES:
COMMUNITY SERVICES:	
SPECIAL REQUIREMENTS:	

EVALUATION

COMMUNITY:
 WASA
 LOCATION: Lat. 49° 45' N; Long. 115° 44' W
 REGIONAL DIST.: East Kootenay B

TELEPHONE: Yes No
 Auto. exch.: yes no
 Type: Capacity:
 Toll Centre:

RADIO-TELEPHONE COVERAGE: yes no
 UHF: PSRT Loc. Cranbrook
 Rate Centre: Cranbrook
 HF :

RADIO: Yes No

Service	Call Sign	Signal source	Program source	via	qual.
PR-E	CKEK	Cranbrook	Cranbrook	off air	

TELEVISION: yes no

Service	call sign	ch.	signal source	program source	via	qual.
	<u>OFF AIR</u>					
CBC-E	CBUBT-3	2	Invermere	Cranbrook	LPRT	
	CFWL-TV-1	6	Invermere	Calgary, CFCN-TV	LPRT	
CBC-E	CBUBT-1	12	Canal Flats	Cranbrook	2 HOP LPRT	
CBC-E	CBUBT-7	10	Mt. Baker	Cranbrook	1 HOP LPRT	

CATV: yes no
 Company: License:
 Rates: inst. mo. Subscribers:

OTHER FACILITIES:

PROPOSED FACILITIES:

COMMUNITY:

WACA

LOCATION:

Lat. 49 ° 45 'N; Long 115 ° 44 'W

REGIONAL DISTRICT:

East Kootenay B

E.D.:

914

EA:

104 part

POPULATION (YR):

355 (71)

HOUSEHOLDS

92

TELEVISIONS

85.2%

RATIO MALE/FEMALE:

1.246

MIGRANCY:

44.3 %

LANGUAGE:

98.4 % E; 0.8 % F; 0 % Native. 0.7%

ETHNICITY

0.4 % Native

OFFICIAL LANGUAGE

95.6 % E; 0 % F; 4.4 % Both; 0 % Neither.

EDUCATION

3 % to Gr. 5; 25 % Gr. 5-8; 29 % Gr. 9-10; 29 % Gr. 11-13 14 % Gr. 13+

INCOME

Avg. Ind. \$ 3,596 ; Avg. Family \$ 8,481

LABOUR FORCE PARTICIPATION RATE

Male: 80 % Female: 37 %

INDUSTRY:Agriculture
Manuf.
Const.
Services
Util.**EMPLOYEES:****COMMUNITY SERVICES:****SPECIAL REQUIREMENTS:**

EVALUATION

COMMUNITY:
 WYCLIFFE
 LOCATION: Lat 49 ° 36' N; Long 115 ° 52' W
 REGIONAL DIST.: East Kootenay B

TELEPHONE: Yes No
 Auto. exch.: yes no
 Type: Capacity:
 Toll Centre:

RADIO-TELEPHONE COVERAGE: yes no
 UHF: PSRT Loc. Cranbrook
 Rate Centre: Cranbrook
 HF :

RADIO: Yes No

Service	Call Sign	Signal source	Program source	via	qual.
PR-E	CKEK	Cranbrook	Cranbrook	off air	

TELEVISION: yes no

Service	call sign	ch.	signal source	program source	via	qual.
	<u>OFF AIR</u>					
CBC-E	CBUBT-7	10	Mt. Baker	Cranbrook		
CBC-E	CBUBT	65	Cranbrook	Cranbrook	Off Air	

CATV: yes no
 Company: License:
 Rates: inst. mo. Subscribers:

OTHER FACILITIES:

PROPOSED FACILITIES:

COMMUNITY:

WYCLIFFE

LOCATION:

Lat. 49 ° 36 'N; Long 115 ° 52 'W

REGIONAL DISTRICT:

East Kootenay B

E.D.:
914EA:
106 part**POPULATION (YR):**

50

HOUSEHOLDS

13

TELEVISIONS

85.2%

RATIO MALE/FEMALE:

1.246

MIGRANCY:

44.3 %

LANGUAGE:

98.4 % E; 0.8 % F; 0 % Native. 0.7%

ETHNICITY

0.4 % Native

OFFICIAL LANGUAGE

95.6 % E; 0 % F; 4.4 % Both; 0 % Neither.

EDUCATION

3 % to Gr. 5; 25 % Gr. 5-8; 29 % Gr. 9-10; 29 % Gr. 11-13 14 % Gr. 13+

INCOME

Avg. Ind. \$ 3,596 ; Avg. Family \$ 8,481

LABOUR FORCE PARTICIPATION RATE

Male: 80 % Female: 37 %

INDUSTRY:Agriculture
Manuf.
Const.
Services
Util.**EMPLOYEES:****COMMUNITY SERVICES:****SPECIAL REQUIREMENTS:**

EVALUATION

COMMUNITY:

ELKFORD

LOCATION: Lat. ° ' N; Long. ° ' W

REGIONAL DIST.: East Kootenay C

TELEPHONE: Yes No D
 Auto. exch.: yes no CDO
 Type: Capacity: 436
 Toll Centre: Elkford

RADIO-TELEPHONE COVERAGE: yes no
 UHF: PSRT Loc. Greenhills Mtn.
 Rate Centre: Elkford
 HF :

RADIO: Yes No

Service	Call Sign	Signal source	Program source	via	qual.
PR-E	CBEK	Fernie	Fernie	off air	
PR-E	OKEK	Cranbrook	Cranbrook	off air	

TELEVISION: yes no

Service	call sign	ch.	signal source	program source	via	qual.
CBC-E	<u>OFF AIR</u> CBUBT-10	11	Natal	Cranbrook	4 HOP LPRT	
CBC-A	<u>CABLE</u> CFAC-TV	2	Calgary	Calgary	off-air	4.7
CBC-A	CJOC-TV	4	Lethbridge	Lethbridge	"	4.0
CTV	CFCN-TV-5	6	Lethbridge	Calgary	"	4.0

CATV: yes no

Company: Fernie Television Ltd License:
 Rates: inst. \$25 mo. \$7 Subscribers:

OTHER FACILITIES:

PROPOSED FACILITIES:

COMMUNITY:
 ELKFORD

LOCATION: Lat. ° 'N; Long ° 'W	REGIONAL DISTRICT: East Kootenay C	
	E.D.: 914	EA: 011 part

POPULATION (YR): 167 (71)	HOUSEHOLDS 43	TELEVISIONS 84%
	RATIO MALE/FEMALE: 1.140	MIGRANCY: 49.3 %

LANGUAGE: 97.9% E; 0.3 % F; 0.2 % Native. 1.7%	ETHNICITY 0.4 % Native
---	---------------------------

OFFICIAL LANGUAGE
 95.6 % E; 0.2 % F; 3.8 % Both; 0.5 % Neither.

EDUCATION
 2 % to Gr. 5; 28 % Gr. 5-8; 28 % Gr. 9-10; 30 % Gr. 11-13 13 % Gr. 13+

INCOME Avg. Ind. \$ 3,863 ; Avg. Family \$ 8,375	LABOUR FORCE PARTICIPATION RATE Male: 85% Female: 29%
---	--

INDUSTRY: EMPLOYEES:

COMMUNITY SERVICES:

SPECIAL REQUIREMENTS:

COMMUNITY:

ELKO

LOCATION: REGIONAL DISTRICT:
Lat. 49 ° 19 'N; Long 115° 05 'W East Kootenay C
E.D.: 914 EA: 013 part

POPULATION (YR): 196 (71) HOUSEHOLDS 51 TELEVISIONS 84%
RATIO MALE/FEMALE: 1.140 MIGRANCY: 49.3 %

LANGUAGE: 97.8 % E; 0.3 % F; 0.2 % Native. 1.7% ETHNICITY 0.4 % Native

OFFICIAL LANGUAGE
95.6 % E; 0.2 % F; 3.8 % Both; 0.5 % Neither.

EDUCATION
2 % to Gr. 5; 28 % Gr. 5-8; 28 % Gr. 9-10; 30 % Gr. 11-13 13%Gr.13+

INCOME Avg. Ind. \$ 3,863 ; Avg. Family \$ 8,375 LABOUR FORCE PARTICIPATION RATE
Male: 85 % Female: 29 %

INDUSTRY: EMPLOYEES:

COMMUNITY SERVICES:

SPECIAL REQUIREMENTS:

EVALUATION

COMMUNITY:
 FERNIE
 LOCATION: Lat. 49° 30' N; Long 115° 05' W
 REGIONAL DIST.: East Kootenay C

TELEPHONE: Yes No D ADO
 Auto. exch.: yes no
 Type: Capacity: 2,619
 Toll Centre: Fernie

RADIO-TELEPHONE COVERAGE: yes no
 UHF: PSRT Loc. Fernie
 Rate Centre: Fernie
 HF :

RADIO: Yes No

Service	Call Sign	Signal source	Program source	via	qual.
CBC-E	CBRF	Fernie	Vancouver CBU	LPRT	
PR-E	CFEK	Fernie	Fernie	Off Air	

TELEVISION: yes no

Service	call sign	ch.	signal source	program source	via	qual.
CBC-E	<u>OFF AIR</u> CBUBT-9	8	Fernie	Cranbrook	3 HOP LPRT	
CBC-A	<u>CABLE</u> CJOC-TV	2	Lethbridge	Lethbridge	off air/ micro	2.0
	KREM-TV	3	Spokane	Spokane	off air	3.0
	KXLY-TV	4	Spokane	Spokane	off air	3.0
	KHQ-TV	5	Spokane	Spokane	off air	3.5
CTV	CFCN-TV	6	Lethbridge	Calgary	off air/ micro	3.0

CATV: yes no
 Company: Fernie Television Ltd License:
 Rates: inst. \$25 mo. \$6 Subscribers:

OTHER FACILITIES:

PROPOSED FACILITIES:

COMMUNITY:

FERNIE

LOCATION:

Lat. 49 °30 'N; Long 115 °05 'W

REGIONAL DISTRICT:

East Kootenay C

E.D.:

914

EA: 008 & 009

& 016 - 021

POPULATION (YR):

4,422 (71)

HOUSEHOLDS

1275

TELEVISIONS

94.5%

RATIO MALE/FEMALE:

1.085

MIGRANCY:

42.1 %

LANGUAGE:

91.6% E; 0.6 % F; 0 % Native. 7.8%

ETHNICITY

0.1 % Native

OFFICIAL LANGUAGE

94.0 % E; 0.2 % F; 4.5 % Both; 1.3 % Neither.

EDUCATION

7 % to Gr. 5; 20 % Gr. 5-8; 25 % Gr. 9-10; 27 % Gr. 11-13 21 % Gr. 13+

INCOME

Avg. Ind. \$ 4,258 ; Avg. Family \$ 10,250

LABOUR FORCE PARTICIPATION RATE

Male: ⁸⁰ % Female: ³⁷ %

INDUSTRY:

EMPLOYEES:

Forestry	70
Mining	400
Manuf.	195
Constr.	120
Transp. Commun. & Util.	185
Trade	250
Services	430

COMMUNITY SERVICES:

SPECIAL REQUIREMENTS:

COMMUNITY: GALLOWAY		
LOCATION: Lat. 49 ° 22 'N; Long 115 ° 14 'W	REGIONAL DISTRICT: East Kootenay C	
	E.D.: 914	EA: 014 part
POPULATION (YR): 114 (71)	HOUSEHOLDS 30	TELEVISIONS 84%
	RATIO MALE/FEMALE: 1.140	MIGRANCY: 49.3 %
LANGUAGE: 97.9 % E; 0.3 % F; 0.2 % Native. 1.7%		ETHNICITY 0.4 % Native
OFFICIAL LANGUAGE 95.6 % E; 0.2 % F; 3.8 % Both; 0.5 % Neither.		
EDUCATION 2 % to Gr. 5; 28 % Gr. 5-8; 28 % Gr. 9-10; 30 % Gr. 11-13 13 % Gr. 13+		
INCOME Avg. Ind. \$ 3,863; Avg. Family \$ 8,375		LABOUR FORCE PARTICIPATION RATE Male: 85 % Female: 29 %
INDUSTRY: EMPLOYEES:		
COMMUNITY SERVICES:		
SPECIAL REQUIREMENTS:		

EVALUATION

COMMUNITY:
 GRASMERE
 LOCATION: Lat. 49° 06' N; Long 115° 04' W
 REGIONAL DIST.: East Kootenay C

TELEPHONE: Yes No D
 CDO
 Auto. exch.: yes no
 Type: Capacity: 63
 Toll Centre: Grasmere

RADIO-TELEPHONE COVERAGE: yes no
 UHF: PSRT Loc. Elko
 Rate Centre: Elko
 HF :

RADIO: Yes No

Service	Call Sign	Signal source	Program source	via	qual.
PR-E	CKEK	Cranbrook	Cranbrook	off air	

TELEVISION: yes no

Service	call sign	ch.	signal source	program source	via	qual.

CATV: yes no
 Company: License:
 Rates: inst. mo. Subscribers:

OTHER FACILITIES:

PROPOSED FACILITIES:

COMMUNITY: GRASMERE	
LOCATION: Lat. 49 ° 06 'N; Long 115 ° 04 'W	REGIONAL DISTRICT: East Kootenay
	E.D.: 914 EA: 012 part
POPULATION (YR): 74 (71)	HOUSEHOLDS 19 TELEVISIONS 84%
	RATIO MALE/FEMALE: 1.140 MIGRANCY: 49.3 %
LANGUAGE: 97.2 % E; 0.3 % F; 0.2 % Native. 1.7%	ETHNICITY 0.4 % Native
OFFICIAL LANGUAGE 95.6 % E; 0.2 % F; 3.8 % Both; 0.5 % Neither.	
EDUCATION 2 % to Gr. 5; 28 % Gr. 5-8; 28 % Gr. 9-10; 30 % Gr. 11-13 13 % Gr. 13+	
INCOME Avg. Ind. \$ 3,863 ; Avg. Family \$ 8,375	LABOUR FORCE PARTICIPATION RATE Male: 85 % Female: 29 %
INDUSTRY:	EMPLOYEES:
COMMUNITY SERVICES:	
SPECIAL REQUIREMENTS:	

EVALUATION

COMMUNITY:
 HOSMER
 LOCATION: Lat. 49° 35' N; Long. 114° 58' W
 REGIONAL DIST.: East Kootenay C

TELEPHONE: Yes No
 Auto. exch.: yes no
 Type: Capacity:
 Toll Centre:

RADIO-TELEPHONE COVERAGE: yes no
 UHF: PSRT Loc. Fernie
 Rate Centre: Fernie
 HF :

RADIO: Yes No
 Service | Call Sign | Signal source | Program source | via | qual.

PR-E PR-E	CFEK CKEK	Fernie Cranbrook			
--------------	--------------	---------------------	--	--	--

TELEVISION: yes no
 Service | call sign | ch. | signal source | program source | via | qual.

CBC-E	OFF AIR CBUBT-9	8	Fernie	Cranbrook	3 HOP LPRT	
-------	--------------------	---	--------	-----------	------------	--

CATV: yes no
 Company: License:
 Rates: inst. mo. Subscribers:

OTHER FACILITIES:

PROPOSED FACILITIES:

COMMUNITY: HOSMER	
LOCATION: Lat. 49 ° 35 'N; Long 114 ° 58 'W	REGIONAL DISTRICT: East Footenay C
	E.D.: 914 EA: 010 part
POPULATION (YR): 165 (71)	HOUSEHOLDS 43 TELEVISIONS 84%
	RATIO MALE/FEMALE: 1.140 MIGRANCY: 49.3 %
LANGUAGE: 97.9 % E; 0.3 % F; 0.2 % Native. 1.7%	ETHNICITY 0.4 % Native
OFFICIAL LANGUAGE 95.6 % E; 0.2 % F; 3.8 % Both; 0.5 % Neither.	
EDUCATION 2 % to Gr. 5; 28 % Gr. 5-8; 28 % Gr. 9-10; 30 % Gr. 11-13 13 % Gr. 13+	
INCOME Avg. Ind. \$ 3,863 ; Avg. Family \$ 8,375	LABOUR FORCE PARTICIPATION RATE Male: 85 % Female: 29 %
INDUSTRY:	EMPLOYEES:
COMMUNITY SERVICES:	
SPECIAL REQUIREMENTS:	

EVALUATION

COMMUNITY: JAFFRAY
 LOCATION: Lat 49 ° 23' N; Long 115 ° 18' W
 REGIONAL DIST.: East Kootenay C

TELEPHONE: Yes No D
 Auto. exch.: yes no CDO
 Type: Capacity: 358
 Toll Centre: Jaffray

RADIO-TELEPHONE COVERAGE: yes no
 UHF: PSRT Loc. Elko
 Rate Centre: Elko
 HF :

RADIO: Yes No

Service	Call Sign	Signal source	Program source	via	qual.
CBC-E	CBKW	Jaffray	Vancouver CBU	LPRT	
PR-E	CKEK	Cranbrook	Cranbrook	off air	

TELEVISION: yes no

Service	call sign	ch.	signal source	program source	via	qual.
CBC-E	CBUBT-7	10	Mt. Baker	Cranbrook	1 HOP LPRT	

CATV: yes no
 Company: License:
 Rates: inst. mo. Subscribers:

OTHER FACILITIES:

PROPOSED FACILITIES:

COMMUNITY:

JAFFRAY

LOCATION:

Lat. 49 ° 23 'N; Long 115 ° 18 'W

REGIONAL DISTRICT:

East Kootenay C

E.D.:

914

EA:

014 part

POPULATION (YR):

193 (71)

HOUSEHOLDS

50

TELEVISIONS

84%

RATIO MALE/FEMALE:

1.140

MIGRANCY:

49.3

%

LANGUAGE:

97.9% E; 0.3 % F; 0.2 % Native. 1.7%

ETHNICITY

0.4

% Native

OFFICIAL LANGUAGE

95.6 % E; 0.2 % F; 3.8 % Both; 0.5 % Neither.

EDUCATION

2 % to Gr. 5; 28 % Gr. 5-8; 28 % Gr. 9-10; 30 % Gr. 11-13 13 % Gr. 13+

INCOME

Avg. Ind. \$ 3,863 ; Avg. Family \$ 8,375

LABOUR FORCE PARTICIPATION RATE

Male: 85 % Female: 29 %

INDUSTRY:**EMPLOYEES:****COMMUNITY SERVICES:****SPECIAL REQUIREMENTS:**

COMMUNITY:

NEWGATE

LOCATION:

Lat. 49 ° 02 'N; Long 115 ° 12 'W

REGIONAL DISTRICT:

East Kootenay

E.D.:

914

EA:

015 part

POPULATION (YR):

19 (71)

HOUSEHOLDS

5

TELEVISIONS

84%

RATIO MALE/FEMALE:

1.140

MIGRANCY:

49.3

%

LANGUAGE:

97.9 % E; 0.3 % F; 0.2 % Native. 1.7%

ETHNICITY

0.4

% Native

OFFICIAL LANGUAGE

95.6 % E; 0.2 % F; 3.8 % Both; 0.5 % Neither.

EDUCATION

2 % to Gr. 5; 28 % Gr. 5-8; 28 % Gr. 9-10; 30 % Gr. 11-13 13 % Gr. 13+

INCOME

Avg. Ind. \$ 3,860 ; Avg. Family \$ 8,375

LABOUR FORCE PARTICIPATION RATE

Male: 85 %

Female: 29 %

INDUSTRY:**EMPLOYEES:****COMMUNITY SERVICES:****SPECIAL REQUIREMENTS:**

COMMUNITY:

ROOSVILLE

LOCATION:

Lat. 49 ° 0 'N; Long 115° 03'W

REGIONAL DISTRICT:

East Kootenay C

E.D.:

914

EA:

012 part

POPULATION (YR):

31 (71)

HOUSEHOLDS

8

TELEVISIONS

84%

RATIO MALE/FEMALE:

1.140

MIGRANCY:

49.3 %

LANGUAGE:

97.9 % E; 0.3 % F; 0.2 % Native. 1.7%

ETHNICITY

0.4 % Native

OFFICIAL LANGUAGE

95.6 % E; 0.2 % F; 3.8 % Both; 0.5 % Neither.

EDUCATION

2 % to Gr. 5; 28 % Gr. 5-8; 28 % Gr. 9-10; 30 %Gr. 11-13 13 %Gr.13+

INCOME

Avg. Ind. \$ 3,863 ; Avg. Family \$ 8,375

LABOUR FORCE PARTICIPATION RATE

Male: 85 % Female: 29 %

INDUSTRY:

EMPLOYEES:

COMMUNITY SERVICES:

SPECIAL REQUIREMENTS:

COMMUNITY: TABACCO PLAINS I.R.		
LOCATION: Lat. 49 ° 05 'N; Long 115 ° 05 'W	REGIONAL DISTRICT: East Kootenay C	
	E.D.: 914	EA: 022
POPULATION (YR): 59 (71)	HOUSEHOLDS 16	TELEVISIONS 78.6%
	RATIO MALE/FEMALE: 1.611	MIGRANCY: 2.2 %
LANGUAGE: 97.9 % E; 0 % F; 2.1 % Native. 0		ETHNICITY 95.7 % Native
OFFICIAL LANGUAGE 100 % E; 0 % F; 0 % Both; 0 % Neither.		
EDUCATION 14 % to Gr. 5; 37 % Gr. 5-8; 29 % Gr. 9-10; 14 %Gr. 11-13 6 %Gr.13+		
INCOME Avg. Ind. \$ 1,266; Avg. Family \$ 3,216		LABOUR FORCE PARTICIPATION RATE Male: 50 % Female: 18%
INDUSTRY:		
EMPLOYEES:		
COMMUNITY SERVICES:		
SPECIAL REQUIREMENTS:		

COMMUNITY:
WALDO

LOCATION: Lat. 49 ° 12 'N; Long 115 ° 13 'W	REGIONAL DISTRICT: East Kootenay C	
	E.D.: 914	EA: 013 part

POPULATION (YR): 34 (71)	HOUSEHOLDS 9	TELEVISIONS 84%
	RATIO MALE/FEMALE: 1.140	MIGRANCY: 49.3 %

LANGUAGE: 97.9 % E; 0.3 % F; 0.2 % Native 1.7%	ETHNICITY 0.4 % Native
---	---------------------------

OFFICIAL LANGUAGE
95.6 % E; 0.2 % F; 3.8 % Both; 0.5 % Neither.

EDUCATION
2 % to Gr. 5; 28 % Gr. 5-8; 28 % Gr. 9-10; 30 % Gr. 11-13 13% Gr. 13+

INCOME Avg. Ind. \$ 3,863 ; Avg. Family \$ 8,375	LABOUR FORCE PARTICIPATION RATE Male: 85 % Female: 29 %
---	--

INDUSTRY: EMPLOYEES:

COMMUNITY SERVICES:

SPECIAL REQUIREMENTS:

KOOTENAY BOUNDARY REGIONAL DISTRICT

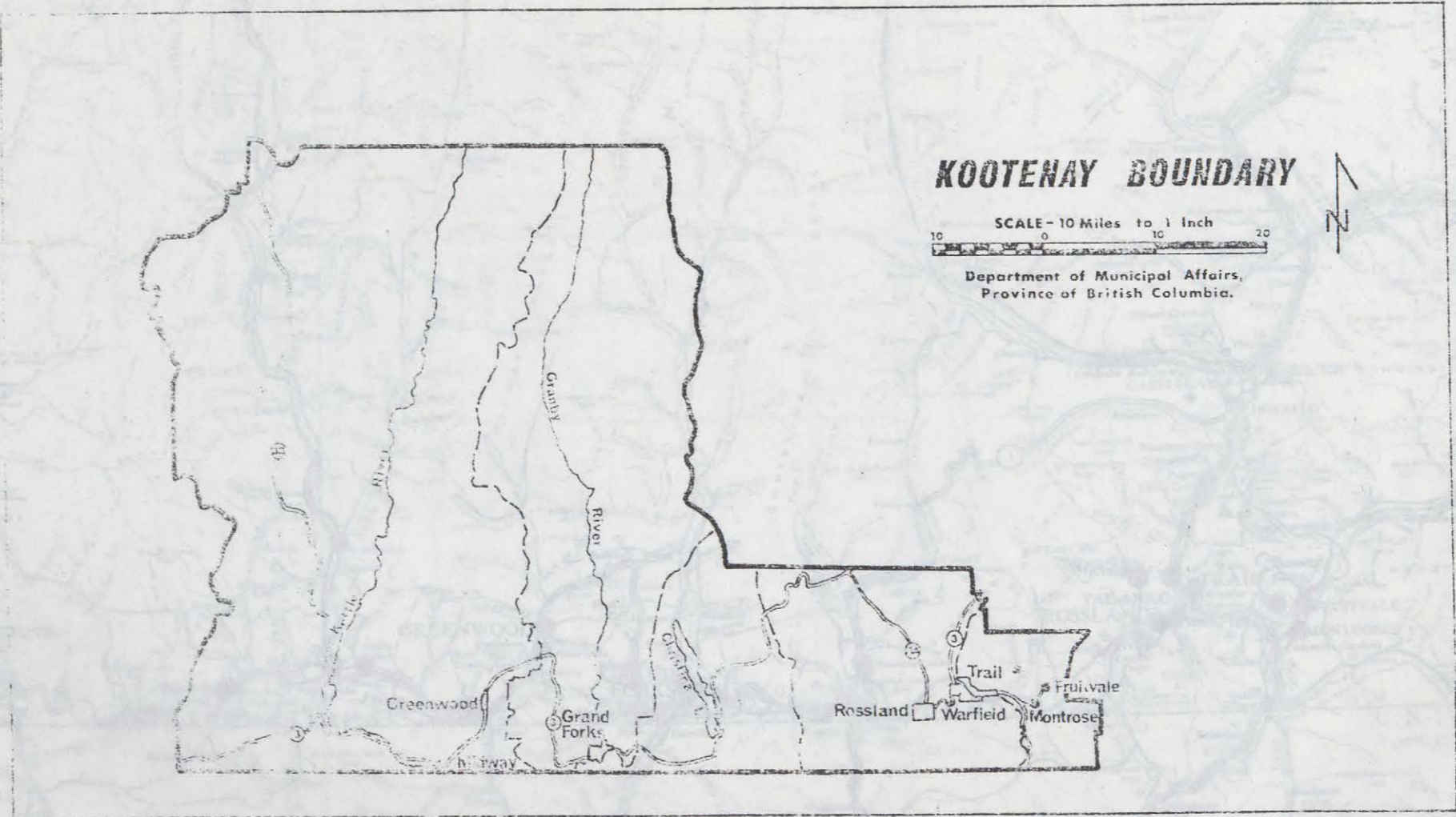
=====

SUBDIVISION A

BEAVER FALLS
CHINA CREEK
FRUITVALE
GENELLE
MONTROSE
OASIS
RIVERDALE
ROSSLAND
TRAIL
WARFIELD SEE TRAIL

SUBDIVISION B

ANACONDA
BEAVERDELL
BRIDESVILLE
CHRISTINA LAKE
GRAND FORKS
GREENWOOD
KETTLE VALLEY
MIDWAY
ROCK CREEK
WESTBRIDGE

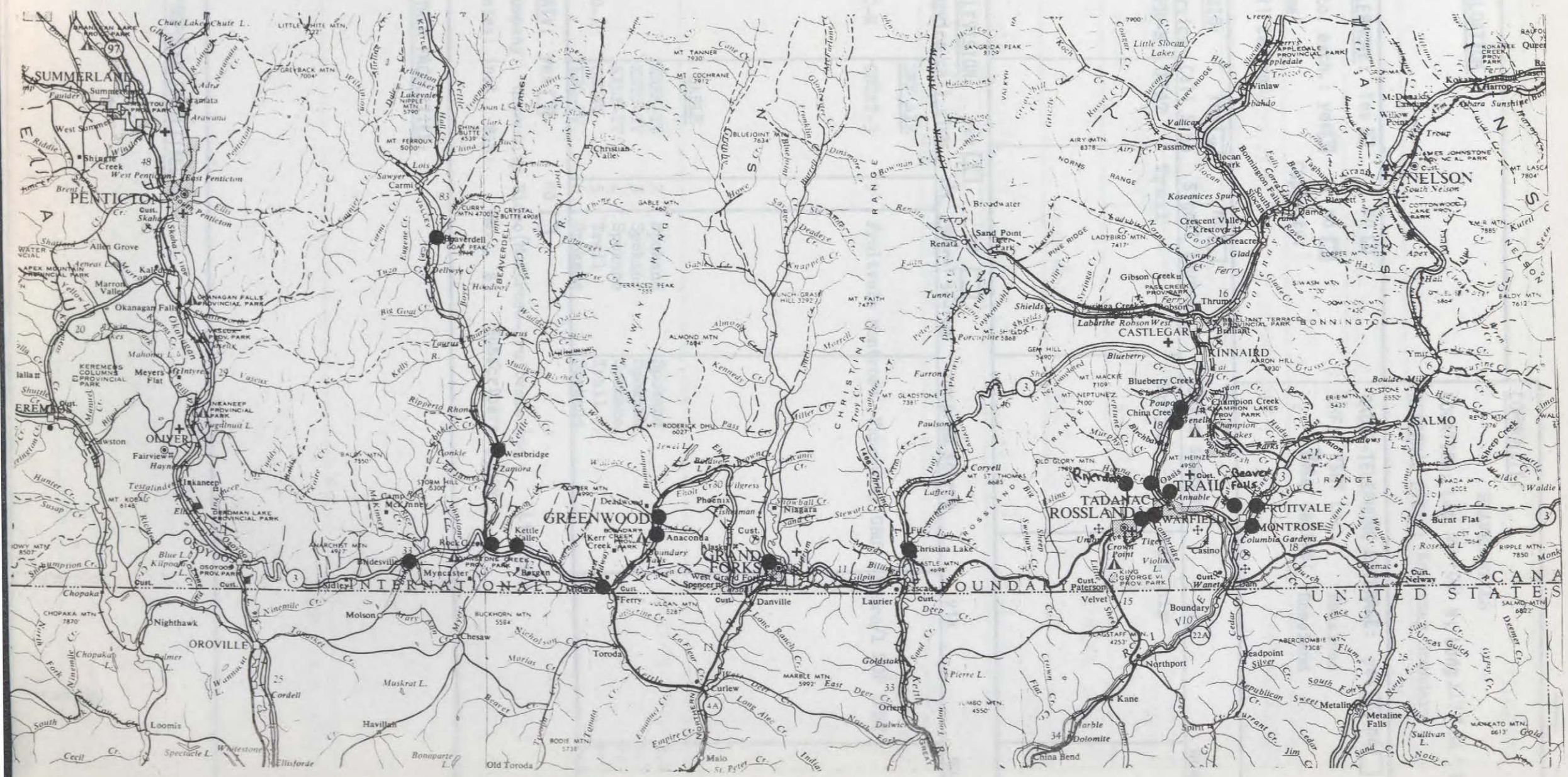


KOOTENAY BOUNDARY

SCALE - 10 Miles to 1 Inch

Department of Municipal Affairs,
Province of British Columbia.

KOOTENAY BOUNDARY REGIONAL DISTRICT



EVALUATION

COMMUNITY:
 BEAVER FALLS
 LOCATION: Lat. 49° 06' N; Long 117° 34' W
 REGIONAL DIST.: Kootenay Boundary A

TELEPHONE: Yes No
 Auto. exch.: yes no
 Type: Capacity:
 Toll Centre:

RADIO-TELEPHONE COVERAGE: yes no
 UHF: PSRT Loc. Rossland
 Rate Centre: Rossland
 HF :

RADIO: Yes No

Service	Call Sign	Signal source	Program source	via	qual.
PR-E	CJAT	Trail	Trail	off air	

TELEVISION: yes no

Service	call sign	ch.	signal source	program source	via	qual.
	<u>OFF AIR</u>					
CBC-E	CBUAT-3	9	Fruitvale Montrose	Vancouver CBUT	Micro/1 HOP LPRT	
	<u>CABLE</u>					
	KREM-TV	2	Spokane	Spokane		3.7
	KSTS-TV	3	Spokane	Spokane		4.3
	KXLY-TV	4	Spokane	Spokane		3.3
CBC-E	CBUAT	5	Trail	Trail		4.0
	KHQ-TV	6	Spokane	Spokane		3.3

CATV: yes no
 Company: Community Video(Montrose-Fruitvale Ltd License:
 Rates: Inst. \$15 mo. \$5 Subscribers: 1,027

OTHER FACILITIES:

PROPOSED FACILITIES:

COMMUNITY: BEAVER FALLS					
LOCATION: Lat. 49 ° 06 'N; Long 117° 34 'W	REGIONAL DISTRICT: Kootenay Boundary A				
	<table border="1"> <tr> <td>E.D.: 910</td> <td>EA: 162</td> </tr> </table>	E.D.: 910	EA: 162		
E.D.: 910	EA: 162				
POPULATION (YR): 376 (71)	<table border="1"> <tr> <td>HOUSEHOLDS 98</td> <td>TELEVISIONS 92.6%</td> </tr> <tr> <td>RATIO MALE/FEMALE: 1.144</td> <td>MIGRANCY: 25.2 %</td> </tr> </table>	HOUSEHOLDS 98	TELEVISIONS 92.6%	RATIO MALE/FEMALE: 1.144	MIGRANCY: 25.2 %
	HOUSEHOLDS 98	TELEVISIONS 92.6%			
RATIO MALE/FEMALE: 1.144	MIGRANCY: 25.2 %				
LANGUAGE: 98.4 % E; 0 % F; 0 % Native. 3.6%	ETHNICITY 0.2 % Native				
OFFICIAL LANGUAGE 95.5 % E; 0 % F; 3.1 % Both; 1.4 % Neither.					
EDUCATION 7 % to Gr. 5; 22 % Gr. 5-8; 30 % Gr. 9-10; 30 %Gr. 11-13 12 %Gr.13+					
INCOME Avg. Ind. \$ 3,481 ; Avg. Family \$ 8,657	LABOUR FORCE PARTICIPATION RATE Male: 77 % Female 26 %				
INDUSTRY:					
EMPLOYEES:					
COMMUNITY SERVICES:					
SPECIAL REQUIREMENTS:					

COMMUNITY:

CHJNA CREEK

LOCATION:

Lat. 49 ° 13 'N; Long 117 ° 41'W

REGIONAL DISTRICT:

Kootenay Boundary A

E.D.:

910

EA:

252 part

POPULATION (YR):

100 (71)

HOUSEHOLDS

26

TELEVISIONS

92.6%

RATIO MALE/FEMALE:

1.144

MIGRANCY:

25.2 %

LANGUAGE:

96% E; 0 % F; 0 % Native. 3.6%

ETHNICITY

0.2 % Native

OFFICIAL LANGUAGE

95.5 % E; 0 % F; 3.1 % Both; 1.4 % Neither.

EDUCATION

7 % to Gr. 5; 22 % Gr. 5-8; 30 % Gr. 9-10; 30 % Gr. 11-13 12 % Gr. 13+

INCOME

Avg. Ind. \$ 3,481 ; Avg. Family \$ 8,657

LABOUR FORCE PARTICIPATION RATE

Male: 77 % Female: 26 %

INDUSTRY:**EMPLOYEES:****COMMUNITY SERVICES:****SPECIAL REQUIREMENTS:**

COMMUNITY:

FRUITVALE

LOCATION:

Lat. 49 °07 'N; Long 117 ° 33 'W

REGIONAL DISTRICT:

Kootenay Boundary A

E.D.:

910

EA: 160 & 161

& 164 & 165

POPULATION (YR):

2,349 (71)

HOUSEHOLDS

410

TELEVISIONS

93.9%

RATIO MALE/FEMALE:

1.157

MIGRANCY:

30

%

LANGUAGE:

95.7 % E; 0.3 % F; 0 % Native. 4.0%

ETHNICITY

1.0

% Native

OFFICIAL LANGUAGE

93.7 % E; 0 % F; 6.3 % Both; 0 % Neither.

EDUCATION

2 % to Gr. 5; 28 % Gr. 5-8; 28 % Gr. 9-10; 29 % Gr. 11-13; 13 % Gr. 13+

INCOME

Avg. Ind. \$ 3,719 ; Avg. Family \$ 9,118

LABOUR FORCE PARTICIPATION RATE

Male: 78 % Female: 24 %

INDUSTRY:

EMPLOYEES:

Manuf.

170

Trade

100

Services

90

COMMUNITY SERVICES:

SPECIAL REQUIREMENTS:

EVALUATION

COMMUNITY:
 GENELLE
 LOCATION: Lat 49 ° 12' N; Long 117 ° 42' W
 REGIONAL DIST.: Kootenay Boundary A

TELEPHONE: Yes No
 Auto. exch.: yes no
 Type: Capacity:
 Toll Centre: Genelle

RADIO-TELEPHONE COVERAGE: yes no
 UHF: PSRT Loc. Castlegar
 Rate Centre: Castlegar
 HF :

RADIO: Yes No

Service	Call Sign	Signal source	Program source	via	qual.
PR-E	CKQR	Castlegar	Castlegar	off air	
Pr-E	CJAT	Trail	Trail	off air	

TELEVISION: yes no

Service	call sign	ch.	signal source	program source	via	qual.
CBC-E	CBUAT-2	3	Castlegar	Trail CBUAT	1 HOP LPRT	
CBC-E	CBUAT	11	Trail	Trail	Off Air	
CABLE						
	KREM-TV	2	Spokane	Spokane		5.0
	KXLY-TV	4	Spokane	Spokane		4.0
CBC-E	CBUAT	11	Trail	Trail	Off Air	2.0

CATV: yes no
 Company: Genelle Coop TV Society License:
 Rates: inst. \$35 mo. \$5 Subscribers:

OTHER FACILITIES:

PROPOSED FACILITIES:

COMMUNITY:

GENELLE

LOCATION:

Lat. 49 ° 12 'N; Long 117 ° 42 'W

REGIONAL DISTRICT:

Kootenay Boundary A

E.D.:

910

EA:

252 part

POPULATION (YR):

368 (71)

HOUSEHOLDS

96

TELEVISIONS

92.6%

RATIO MALE/FEMALE:

1.144

MIGRANCY:

25.2 %

LANGUAGE:

96.4 % E; 0 % F; 0 % Native. 3.6%

ETHNICITY

0.2 % Native

OFFICIAL LANGUAGE

95.5 % E; 0 % F; 3.1 % Both; 1.4 % Neither.

EDUCATION

7 % to Gr. 5; 22 % Gr. 5-8; 30 % Gr. 9-10; 30 % Gr. 11-13 12 % Gr. 13+

INCOME

Avg. Ind. \$ 3,481 ; Avg. Family \$ 8,657

LABOUR FORCE PARTICIPATION RATE

Male: 77 % Female: 26 %

INDUSTRY:

EMPLOYEES:

COMMUNITY SERVICES:

SPECIAL REQUIREMENTS:

EVALUATION

COMMUNITY:
 MONTROSE
LOCATION: Lat. 49° 05' N; Long. 117° 35' W
REGIONAL DIST.: Kootenay Boundary A

TELEPHONE: Yes No
 Auto. exch.: yes no
 Type: Capacity:
 Toll Centre:

RADIO-TELEPHONE COVERAGE: yes no
UHF: PSRT Loc. Rossland
 Rate Centre: Rossland
HF :

RADIO: Yes No

Service	Call Sign	Signal source	Program source	via	qual.
PR-E	GJAT	Trail	Trail	off air	

TELEVISION: yes no

Service	call sign	ch.	signal source	program source	via	qual.
CBC-E	<u>OFF AIR</u> CBUAT-3	9	Fruitvale/ Montrose	Vancouver CBUT	Micro/ 1 HOP LPRT	
	<u>CABLE</u>					
	KREM-TV	2	Spokane	Spokane		3.8
	KSPS-TV	3	Spokane	Spokane		3.8
	KXLY-TV	4	Spokane	Spokane		3.0
CBC-E	CBUAT	5	Trail	Trail	Off Air	3.8
	KHQ-TV	6	Spokane	Spokane		3.5

CATV: yes no
 Company: Community Video (Monterose Fruitvale Ltd License:
 Rates: inst. \$15 mo. \$5 Subscribers: 1,027

OTHER FACILITIES:

PROPOSED FACILITIES:

COMMUNITY: MONTROSE	
LOCATION: Lat. 49 ° 05 'N; Long 117 ° 35 'W	REGIONAL DISTRICT: Kootenay Boundary A
	E.D.: 910
	EA: 166 & 167
POPULATION (YR): 1145 (71)	HOUSEHOLDS 311
	TELEVISIONS 100%
	RATIO MALE/FEMALE: 0.991
	MIGRANCY: 29.4 %
LANGUAGE: 97.8 % E; 0 % F; 0 % Native. 12.1%	ETHNICITY 0 % Native
OFFICIAL LANGUAGE 98.7 % E; 0 % F; 1.3 % Both; 0 % Neither.	
EDUCATION 1 % to Gr. 5; 17 % Gr. 5-8; 30 % Gr. 9-10; 35 % Gr. 11-13 17 % Gr. 13+	
INCOME Avg. Ind. \$ 3,966 ; Avg. Family \$ 10,000	LABOUR FORCE PARTICIPATION RATE Male: 81 % Female: 35 %
INDUSTRY: Manuf. TRANSP. Commun. & Util Services	EMPLOYEES: 185 35 60
COMMUNITY SERVICES:	
SPECIAL REQUIREMENTS:	

EVALUATION

COMMUNITY:
 OASIS
LOCATION: Lat. 49° 08' N; Long 117° 45' W
REGIONAL DIST.: Kootenay Boundary A

TELEPHONE: Yes No incl. in
 Auto. exch.: yes no Trail exch.
 Type: Capacity:
 Toll Centre: n Trail

RADIO-TELEPHONE COVERAGE: yes no
 UHF: PSRT Loc. Rossland
 Rate Centre: Rossland
 HF :

RADIO: Yes No
 Service | Call Sign | Signal source | Program source | via | qual.

Service	Call Sign	Signal source	Program source	via	qual.
PR-E	CKQR	Castlegar	Castlegar	off air	
PR-E	CJAT	Trail	Trail	"	

TELEVISION: yes no
 Service | call sign | ch. | signal source | program source | via | qual.

Service	call sign	ch.	signal source	program source	via	qual.
CBC-E	CBUAT	11	Trail	Trail	Microwave	
CABLE						
	KREM-TV	2	Spokane	Spokane		3.4
	KSPS-TV	3	Spokane	Spokane		3.6
	KXLY-TV	4	Spokane	Spokane		3.0
CBC-E	CBUAT	5	Trail	Trail	Off Air	3.2
	KHQ-TV	6	Spokane	Spokane		3.0

CATV: yes no
 Company: Community Video Ltd License:
 Rates: inst. \$15 mo. \$5 Subscribers 5,470 incl. Trail Rossland

OTHER FACILITIES:

PROPOSED FACILITIES:

COMMUNITY: OASIS	
LOCATION: Lat. 49 ° 08 'N; Long 117 ° 45 'W	REGIONAL DISTRICT: Kootenay Boundary A
	E.D.: 910 EA: 253 part
POPULATION (YR): 198 (71)	HOUSEHOLDS 52
	TELEVISIONS 92.6%
	RATIO MALE/FEMALE: 1.144
	MIGRANCY: 25.2 %
LANGUAGE: 96.4% E; 0 % F; 0 % Native. 3.6%	ETHNICITY 0.2 % Native
OFFICIAL LANGUAGE 95.5 % E; 0 % F; 3.1 % Both; 1.4 % Neither.	
EDUCATION 7 % to Gr. 5; 22 % Gr. 5-8; 30 % Gr. 9-10; 30 % Gr. 11-13 12 % Gr. 13+	
INCOME Avg. Ind. \$ 3,481 ; Avg. Family \$8,657	LABOUR FORCE PARTICIPATION RATE Male: 77% Female: 26%
INDUSTRY:	EMPLOYEES:
COMMUNITY SERVICES:	
SPECIAL REQUIREMENTS:	

COMMUNITY:		RIVERDALE	
LOCATION:		REGIONAL DISTRICT:	
Lat. ° 'N; Long ° 'W	Kootenay Boundary A		
E.D.:		EA:	
910		253 part	
POPULATION (YR):		HOUSEHOLDS	TELEVISIONS
303 (71)		79	
RATIO MALE/FEMALE:		MIGRANCY:	
		%	
LANGUAGE:			ETHNICITY
% E;	% F;	% Native.	% Native
OFFICIAL LANGUAGE			
% E;	% F;	% Both;	% Neither.
EDUCATION			
% to Gr. 5;	% Gr. 5-8;	% Gr. 9-10;	%Gr. 11-13 %Gr.13+
INCOME		LABOUR FORCE PARTICIPATION RATE	
Avg. Ind. \$; Avg. Family \$	Male: %	Female: %
INDUSTRY:		EMPLOYEES:	
COMMUNITY SERVICES:			
SPECIAL REQUIREMENTS:			

EVALUATION

COMMUNITY:
 ROSSLAND
 LOCATION: Lat. 49 ° 05' N; Long 117 ° 47' W
 REGIONAL DIST.: Kootenay Boundary A

TELEPHONE: Yes No
 Auto. exch.: yes no D,ADO
 Type: Capacity: 1,687
 Toll Centre: Rossland

RADIO-TELEPHONE COVERAGE: yes no
 UHF: PSRT Loc. Rossland
 Rate Centre: Rossland
 HF :

RADIO: Yes No

Service	Call Sign	Signal source	Program source	via	qual.
PR-E PR-E	CKQR CJAT	Castlegar Trail	Castlegar Trail	off air "	

TELEVISION: yes no

Service	call sign	ch.	signal source	program source	via	qual.
CBC-E	CBUAT	11	Trail	Vancouver CBUT	Microwave	
	<u>CABLE</u>					
	KREM-TV	2	Spokane	Spokane		3.0
	KSPS-TV	3	Spokane	Spokane		3.6
	KXLY-TV	4	Spokane	Spokane		2.4
CBC-E	CBUAT	5	Trail	Trail	Off Air	2.8
	KHQ-TV	6	Spokane	Spokane		2.8

CATV: yes no
 Company: Community Video Ltd License:
 Rates: inst. \$15 mo. \$5 Subscribers: 5,470 incl. Trail, Oasis

OTHER FACILITIES:

PROPOSED FACILITIES:

COMMUNITY: ROSSLAND		
LOCATION: Lat. 49 ° 05 'N; Long 117 ° 47 'W	REGIONAL DISTRICT: Kootenay Boundary A	
	E.D.: 910	EA: 251 & 254 to 259
POPULATION (YR): 4,220 (71)	HOUSEHOLDS 1245	TELEVISIONS 97%
	RATIO MALE/FEMALE: 1.079	MIGRANCY: 25 %
LANGUAGE: 99.1 % E; 0.1 % F; 0 % Native. 0.8%		ETHNICITY 0.9 % Native
OFFICIAL LANGUAGE 96 % E; 0 % F; 4.0 % Both; 0 % Neither.		
EDUCATION 3 % to Gr. 5; 21 % Gr. 5-8; 22 % Gr. 9-10; 33 % Gr. 11-13 21 % Gr. 13+		
INCOME Avg. Ind. \$ 3,785 ; Avg. Family \$ 9,515		LABOUR FORCE PARTICIPATION RATE Male: ⁷⁷ % Female: ³⁰ %
INDUSTRY:	EMPLOYEES:	
Mining	160	
Manuf.	470	
Transp. Commun. Util	120	
Services	275	
COMMUNITY SERVICES:		
SPECIAL REQUIREMENTS:		

EVALUATION

COMMUNITY:

TRAIL Incl. Warfield

LOCATION: Lat 49 °06' N; Long 117 °43 ' W

REGIONAL DIST.: Kootenay Boundary A

TELEPHONE: Yes No D, ADO

Auto. exch.: yes no

Type: Capacity: 8,302

Toll Centre: Trail

RADIO-TELEPHONE COVERAGE: yes no

UHF: PSRT Loc. Rossland

Rate Centre: Rossland

HF :

RADIO: Yes No

Service: Call Sign Signal source Program source via qual.

PR-E	CJAT	Trail	Trail	Off Air	
PR-E	CJAT-FM	Trail	Trail	Off Air	
PR-E	OKQR	Castlegar	Castlegar	off air	

TELEVISION: yes no

Service: call sign ch. signal source program source via qual.

CBC-E	OFF AIR				
	CBUAT	11	Trail	Trail	Off Air
CBC-E	CABLE				
	KREM-TV	2	Spokane	Spokane	3.4
	KSPS-TV	3			3.6
	KXLY-TV	4	Spokane	Spokane	3.0
	CBUAT	5	Trail	Trail	Off Air
	KHQ-TV	6	Spokane	Spokane	3.0

CATV: yes no

Company: Community Video Ltd

License:

Rates: inst. \$15 mo. \$5

Subscribers: 5,470 incl. Rossland Oasis

OTHER FACILITIES:

PROPOSED FACILITIES:

COMMUNITY: TRAIL INCLUDING WARFIELD		
LOCATION: Lat. 49 ° 06 'N; Long 117 ° 43 'W	REGIONAL DISTRICT: Kootenay Boundary A	
	E.D.: 910	EA: 201 - 221 & 260 - 263 & 163
POPULATION (YR): 13,508 (71)	HOUSEHOLDS 4,195	TELEVISIONS 96.1%
	RATIO MALE/FEMALE: 1.023	MIGRANCY: 23.6 %
LANGUAGE: 93.4 % E; 0.4 % F; 0 % Native. 6.2%		ETHNICITY 0.2 % Native
OFFICIAL LANGUAGE 94.7 % E; 0 % F; 4.7 % Both; 0.6 % Neither.		
EDUCATION 4.5 % to Gr. 5; 21.4 % Gr. 5-8; 21.9 % Gr. 9-10; 28.7 % Gr. 11-13 23.5% Gr. 13+		
INCOME Avg. Ind. \$ 4,109 ; Avg. Family \$ 10,004		LABOUR FORCE PARTICIPATION RATE Male: ⁷⁸ % Female: ⁴¹ %
INDUSTRY:		
EMPLOYEES:		
COMMUNITY SERVICES:		
SPECIAL REQUIREMENTS:		

EVALUATION

COMMUNITY:

ANACONDA

LOCATION: Lat. 49° 04' N; Long 118° 40' W

REGIONAL DIST.: Kootenay Boundary B

TELEPHONE: Yes No incl. in
 Auto. exch.: yes no Greenwood
 Type: Capacity: Exch.
 Toll Centre: Greenwood

RADIO-TELEPHONE COVERAGE: yes no
 UHF: PSRT Loc.
 Rate Centre:
 HF :

RADIO: Yes No

Service	Call Sign	Signal source	Program source	via	qual.
CBC-E	CBRO	Greenwood	Vancouver	LPRT	

TELEVISION: yes no

Service	call sign	ch.	signal source	program source	via	qual.
CBC-E	OFF AIR CKMY-TV-1	7	Midway	Grand Forks	1 HOP LPRT	
CBC-AFF	CABLE CHBC-TV	2	Kelowna	Kelowna	Off Air	3.0
CTV	KXLY-TV	4	Spokane	Spokane		3.0
	CHKL-TV	5	Kelowna	Kelowna	Off Air	4.0
	KHQ-TV	6	Spokane	Spokane		3.0
	KREM-TV	9	Spokane	Spokane		2.0

CATV: yes no

Company: Greenwood Video Ltd.

License:

Rates: inst. \$100 or mo. \$5.00 Subscribers: 220
 \$15 If Inst. is \$100
 \$7.50 if Inst. is \$15

OTHER FACILITIES:

PROPOSED FACILITIES:

COMMUNITY: ANACONDA	
LOCATION: Lat. ° 'N; Long ° 'W	REGIONAL DISTRICT: Kootenay Boundary B
	E.D.: 913 EA: 011
POPULATION (YR): 106 (71)	HOUSEHOLDS 27
	TELEVISIONS 80.9%
	RATIO MALE/FEMALE: 1.096
	MIGRANCY: 29.8 %
LANGUAGE: 82.2 % E; 0.4 % F; 0 % Native. 17.4	ETHNICITY 0.1 % Native
OFFICIAL LANGUAGE 91.3 % E; 0.1 % F; 3.7 % Both; 4.9 % Neither.	
EDUCATION 15 % to Gr. 5; 28 % Gr. 5-8; 20 % Gr. 9-10; 24 % Gr. 11-13 14 % Gr. 13+	
INCOME Avg. Ind. \$ 2,895 ; Avg. Family \$ 6,999	LABOUR FORCE PARTICIPATION RATE Male: 72 % Female: 32 %
INDUSTRY:	EMPLOYEES:
COMMUNITY SERVICES:	
SPECIAL REQUIREMENTS:	

<u>EVALUATION</u>	<u>COMMUNITY:</u> BEAVERDELL LOCATION: Lat. 49 ° 26' N; Long 119 ° 05' W REGIONAL DIST.: Kootenay Boundary B
-------------------	---

<u>TELEPHONE:</u> Yes <input checked="" type="checkbox"/> No <input type="checkbox"/> D, CDO Auto. exch.: yes <input checked="" type="checkbox"/> no <input type="checkbox"/> Type: Capacity: 103 Toll Centre: Beaverdell	<u>RADIO-TELEPHONE COVERAGE:</u> yes <input type="checkbox"/> no <input checked="" type="checkbox"/> UHF: PSRT Loc. Rate Centre: HF :
--	--

<u>RADIO:</u> Yes <input type="checkbox"/> No <input type="checkbox"/>					
Service	Call Sign	Signal source	Program source	via	qual.

<u>TELEVISION:</u> yes <input checked="" type="checkbox"/> no <input type="checkbox"/>						
Service	call sign	ch.	signal source	program source	via	qual.
	OFF AIR					
	CABLE					
CBC-AFF	CHBC-TV	2	Kelowna	Kelowna	Off Air	2.0
CTV	CHKL-TV	5	Kelowna	Kelowna	Off Air	3.5

<u>CATV:</u> yes <input checked="" type="checkbox"/> no <input type="checkbox"/>
Company: Unlicensed License: Unlicensed
Rates: inst. mo. Subscribers:

OTHER FACILITIES:

PROPOSED FACILITIES:

COMMUNITY:		BEAVERDELL	
LOCATION:		REGIONAL DISTRICT:	
Lat. 49 ° 26 'N; Long 119 ° 05'W		Kootenay Boundary B	
		E.D.:	EA:
		913	054 & 055
POPULATION (YR):		HOUSEHOLDS	TELEVISIONS
241 (71)		63	80.9%
		RATIO MALE/FEMALE:	MIGRANCY:
		1.096	29.8 %
LANGUAGE:		ETHNICITY	
82.2 % E; 0.1 % F; 0 % Native 17.4%		0.1 % Native	
OFFICIAL LANGUAGE			
91.3 % E; 0.1 % F; 3.7 % Both; 4.9 % Neither.			
EDUCATION			
15 % to Gr. 5; 28 % Gr. 5-8; 20 % Gr. 9-10; 24 % Gr. 11-13 14 % Gr. 13+			
INCOME		LABOUR FORCE PARTICIPATION RATE	
Avg. Ind. \$ 2,895 ; Avg. Family \$ 6,999		Male: 72 % Female: 32 %	
INDUSTRY:		EMPLOYEES:	
COMMUNITY SERVICES:			
SPECIAL REQUIREMENTS:			

EVALUATION

COMMUNITY:

BRIDESVILLE

LOCATION: Lat 49 ° 02 N; Long 119 ° 09' W

REGIONAL DIST.: Kootenay Boundary B

TELEPHONE: Yes No

Auto. exch.: yes no

Type: Capacity:

Toll Centre:

RADIO-TELEPHONE COVERAGE: yes no

UHF: PSRT Loc.

Rate Centre:

HF :

RADIO: Yes No

Service	Call Sign	Signal source	Program source	via	qual.

Service	Call Sign	Signal source	Program source	via	qual.

TELEVISION: yes no

Service	call sign	ch.	signal source	program source	via	qual.

Service	call sign	ch.	signal source	program source	via	qual.

CATV: yes no

Company:

License:

Rates: inst.

mo.

Subscribers:

OTHER FACILITIES:

PROPOSED FACILITIES:

COMMUNITY:

BRIDESVILLE

LOCATION:

Lat. 49 ° 02 'N; Long 119 ° 0' W

REGIONAL DISTRICT:

Kootenay Boundary B

E.D.:

913

EA:

051 part

POPULATION (YR):

81 (71)

HOUSEHOLDS

21

TELEVISIONS

80.9%

RATIO MALE/FEMALE:

1.096

MIGRANCY:

29.8 %

LANGUAGE:

82.2 % E; 0.4 % F; 0 % Native. 17.4

ETHNICITY

0.1 % Native

OFFICIAL LANGUAGE

91.3 % E; 0.1 % F; 3.7 % Both; 4.9 % Neither.

EDUCATION

15 % to Gr. 5; 28 % Gr. 5-8; 20 % Gr. 9-10; 24 % Gr. 11-13 14 % Gr. 13+

INCOME

Avg. Ind. \$ 2,895 ; Avg. Family \$ 6,999

LABOUR FORCE PARTICIPATION RATE

Male: 72 % Female: 32 %

INDUSTRY:

EMPLOYEES:

COMMUNITY SERVICES:

SPECIAL REQUIREMENTS:

EVALUATION

COMMUNITY:

CHRISTINA LAKE

LOCATION: Lat.49 °03' N; Long.118° 12' W

REGIONAL DIST.: Kootenay Boundary B

TELEPHONE: Yes No D CDO

RADIO-TELEPHONE COVERAGE: yes no

Auto. exch.: yes no

UHF: PSRT Loc. Phoenix

Type: Capacity: 345

Rate Centre: Grand Forks

Toll Centre: Christina Lake

HF :

RADIO: Yes No

Service | Call Sign | Signal source | Program source | via | qual.

Service	Call Sign	Signal source	Program source	via	qual.
CBC-E	CBRI	CHRISTINA LAKE	VANCOUVER, CBU	LPRT	

TELEVISION: yes no

Service | call sign | ch. | signal source | program source | via | qual.

Service	call sign	ch.	signal source	program source	via	qual.
CBC-E	CBUAT-1	5	Grand Forks	Trail CBUAT	1 HOP LPRT	

CATV: yes no

Company:

License:

Rates: inst.

mo.

Subscribers:

OTHER FACILITIES:

PROPOSED FACILITIES:

COMMUNITY:

CHRISTINA LAKE

LOCATION:

Lat. 49 ° 03 'N; Long 118 ° 12 'W

REGIONAL DISTRICT:

Kootenay Boundary B

E.D.:

913

EA:

002 & 003

POPULATION (YR):

311 (71)

HOUSEHOLDS

81

TELEVISIONS

80.9%

RATIO MALE/FEMALE:

1.096

MIGRANCY:

29.8 %

LANGUAGE:

82.2 % E; 0.4 % F; 0 % Native. 17.4

ETHNICITY

0.1 % Native

OFFICIAL LANGUAGE

91.3 % E; 0.1 % F; 3.7 % Both; 4.9 % Neither.

EDUCATION

15 % to Gr. 5; 28 % Gr. 5-8; 20 % Gr. 9-10; 24 % Gr. 11-13 14%Gr.13+

INCOME

Avg. Ind. \$ 2,895 ; Avg. Family \$ 6,999

LABOUR FORCE PARTICIPATION RATE

Male: 72% Female: 32%

INDUSTRY:

EMPLOYEES:

COMMUNITY SERVICES:

SPECIAL REQUIREMENTS:

EVALUATION

COMMUNITY:

GRAND FORKS

LOCATION: Lat. 49° 02' N; Long 118° 27' W

REGIONAL DIST.: Kootenay Boundary B

TELEPHONE: Yes No D, ADO

RADIO-TELEPHONE COVERAGE: yes no

Auto. exch.: yes no

UHF: PSRT Loc. Phoeny

Type: Capacity: 2,515

Rate Centre: Grand Forks

Toll Centre: Grand Forks

HF :

RADIO: Yes No

Service	Call Sign	Signal source	Program source	via	qual.
CBC-E	CBRT	Grand Forks	Vancouver	LPRT	
PR-E	CKGF	Grand Forks			

TELEVISION: yes no

Service	call sign	ch.	signal source	program source	via	qual.
CBC-E	OFF AIR					
	CBUAT-1	5	Grand Forks	Trail CBUAT	Micro	5.0
	KREM-TV	8	Spokane	Spokane	?	5.0
	KXLY-TV	10	Spokane	Spokane		3.0
	KHQ-TV	12	Spokane	Spokane		2.0

CATV: yes no

Company: License:

Rates: inst. mo. Subscribers:

OTHER FACILITIES:

PROPOSED FACILITIES:

COMMUNITY: GRAND FORKS	
LOCATION: Lat. 49 °02 'N; Long 118 27 'W	REGIONAL DISTRICT: Kootenay Boundary B
	E.D.: 913 EA: 004-007, & 009 & 012 - 016 & 020
POPULATION (YR): 4610 (71)	HOUSEHOLDS 1040
	TELEVISIONS 94.2%
	RATIO MALE/FEMALE: 0.972
	MIGRANCY: 28.5 %
LANGUAGE: 80.5 % E; 0.6 % F; 0 % Native. 18.9%	ETHNICITY 0.5 % Native
OFFICIAL LANGUAGE 93.1 % E; 0 % F; 3.3 % Both; 3.6 % Neither.	
EDUCATION 14 % to Gr. 5; 25 % Gr. 5-8; 20 % Gr. 9-10; 24 % Gr. 11-13 16 % Gr. 13+	
INCOME Avg. Ind. \$ 3,510 ; Avg. Family \$ 8,571	LABOUR FORCE PARTICIPATION RATE Male: 77 % Female: 37 %
INDUSTRY:	EMPLOYEES:
Mining	70
Manuf.	175
Constr.	75
Transp. Commun. Util	95
Trade	200
Services	270
COMMUNITY SERVICES:	
SPECIAL REQUIREMENTS:	

EVALUATION

COMMUNITY:
GREENWOOD
LOCATION: Lat. 49° 05' N; Long 118° 40' W
REGIONAL DIST.: Kootenay Boundary B

TELEPHONE: Yes No D,ADO
Auto. exch.: yes no
Type: Capacity: 416
Toll Centre: Greenwood

RADIO-TELEPHONE COVERAGE: yes no
UHF: PSRT Loc.
Rate Centre:
HF :

RADIO: Yes No

Service	Call Sign	Signal source	Program source	via	qual.
CBC-E	CBRO	Greenwood	Vancouver	LPRT	

TELEVISION: yes no

Service	call sign	ch.	signal source	program source	via	qual.
	<u>OFF AIR</u>					
CBC-E	CKMY-TV-1	7	Micway	Grand Forks	1 HOP LPRT	
	<u>CABLE</u>					
CBC-AFF	CHBC-TV	2	Kelowna	Kelowna	Off Air	3.0
	KXLY-TV	4	Spokane	Spokane		3.0
CTV	CHKL-TV	5	Kelowna	Kelowna	Off Air	4.0
	KHQ-TV	6	Spokane	Spokane		3.0
	KREM-TV	9	Spokane	Spokane		2.0

CATV: yes no
Company: Greenwood Video License:
Rates: inst. \$100 or \$15 mo. Subscribers: 220
\$5.00 if instalation is \$100, \$7.50 if inst. is 15.00

OTHER FACILITIES:

PROPOSED FACILITIES:

COMMUNITY: GREENWOOD	
LOCATION: Lat. 49 ° 05 'N; Long 118 ° 40 'W	REGIONAL DISTRICT: Kootenay Boundary B
	E.D.: 913 EA: 017 & 018
POPULATION (YR): 935 (71)	HOUSEHOLDS 258
	TELEVISIONS 90.4%
	RATIO MALE/FEMALE: 1.011
	MIGRANCY: 40.4 %
LANGUAGE: 90.1 % E; 0 % F; 0 % Native. 9.9%	ETHNICITY 0 % Native
OFFICIAL LANGUAGE 90.5 % E; 0 % F; 4.2 % Both; 5.3 % Neither.	
EDUCATION 5 % to Gr. 5; 24 % Gr. 5-8; 33 % Gr. 9-10; 28 % Gr. 11-13 9 % Gr. 13+	
INCOME Avg. Ind. \$ 3,878 ; Avg. Family \$ 9,165	LABOUR FORCE PARTICIPATION RATE Male: 79 % Female: 29 %
INDUSTRY:	EMPLOYEES:
Mining	65
Manuf.	70
Constr.	25
Services	55
COMMUNITY SERVICES:	
SPECIAL REQUIREMENTS:	

COMMUNITY:

KETTLE VALLEY

LOCATION:

Lat. 49 ° 03 'N; Long 118 ° 55 'W

REGIONAL DISTRICT:

Kootenay Boundary B

E.D.:

913

EA:

051

POPULATION (YR):

165 (71)

HOUSEHOLDS

43

TELEVISIONS

80.9%

RATIO MALE/FEMALE:

1.096

MIGRANCY:

29.8 %

LANGUAGE:

82.2% E; 0.4 % F; 0 % Native. 17.4

ETHNICITY

0.1 % Native

OFFICIAL LANGUAGE

91.3 % E; 0.1 % F; 3.7 % Both; 4.9 % Neither.

EDUCATION

15 % to Gr. 5; 28 % Gr. 5-8; 20 % Gr. 9-10; 24 % Gr. 11-13 14 % Gr. 13+

INCOME

Avg. Ind. \$ 2,895 ; Avg. Family \$ 6,999

LABOUR FORCE PARTICIPATION RATE

Male: 72% Female: 32%

INDUSTRY:**EMPLOYEES:****COMMUNITY SERVICES:****SPECIAL REQUIREMENTS:**

COMMUNITY: MIDWAY	
LOCATION: Lat. 49 ° 01 'N; Long 118 ° 47 'W	REGIONAL DISTRICT: Kootenay Boundary B
	E.D.: 913 EA: 019 all
POPULATION (YR): 502 (71)	HOUSEHOLDS 153
	TELEVISIONS 93.1 %
	RATIO MALE/FEMALE: 1.022
	MIGRANCY: 21.1 %
LANGUAGE: 87.9 % E; 0 % F; 0 % Native. 12.1%	ETHNICITY 1.1 % Native
OFFICIAL LANGUAGE 94.6 % E; 0 % F; 3.2 % Both; 2.2 % Neither.	
EDUCATION 10 % to Gr. 5; 35 % Gr. 5-8; 19 % Gr. 9-10; 18 % Gr. 11-13 19 % Gr. 13+	
INCOME Avg. Ind. \$ 3,552 ; Avg. Family \$ 8,537	LABOUR FORCE PARTICIPATION RATE Male: 82 % Female: 24 %
INDUSTRY: Manuf. Services	EMPLOYEES: 80 40
COMMUNITY SERVICES:	
SPECIAL REQUIREMENTS:	

COMMUNITY:		ROCK CREEK	
LOCATION:		REGIONAL DISTRICT:	
Lat. ° 'N; Long ° 'W	Kootenay Boundary B		
		E.D.:	EA:
		913	053
POPULATION (YR): 162 (71)		HOUSEHOLDS	TELEVISIONS
		42	80.9%
		RATIO MALE/FEMALE:	MIGRANCY:
		1.096	29.8 %
LANGUAGE:		ETHNICITY	
82.2 % E; 0.4 % F; 0 % Native. 17.4		0.1 % Native	
OFFICIAL LANGUAGE			
91.3 % E; 0.1 % F; 3.7 % Both; 49 % Neither.			
EDUCATION			
15 % to Gr. 5; 28 % Gr. 5-8; 20 % Gr. 9-10; 24 % Gr. 11-13 14 % Gr. 13+			
INCOME		LABOUR FORCE PARTICIPATION RATE	
Avg. Ind. \$ 2,895 ; Avg. Family \$ 6,999		Male: 72% Female: 32%	
INDUSTRY:		EMPLOYEES:	
COMMUNITY SERVICES:			
SPECIAL REQUIREMENTS:			

EVALUATION

COMMUNITY:

WESTBRIDGE

LOCATION: Lat 49 ° 11' N; Long. 118 ° 59' W

REGIONAL DIST.: Kootenay Boundary B

TELEPHONE: Yes No

Auto. exch.: yes no

Type: Capacity:

Toll Centre:

RADIO-TELEPHONE COVERAGE: yes no

UHF: PSRT Loc.

Rate Centre:

HF :

RADIO: Yes No

Service	Call Sign	Signal source	Program source	via	qual.

Service	Call Sign	Signal source	Program source	via	qual.

TELEVISION: yes no

Service	call sign	ch.	signal source	program source	via	qual.

Service	call sign	ch.	signal source	program source	via	qual.

CATV: yes no

Company:

License:

Rates: Inst.

mo.

Subscribers:

OTHER FACILITIES:

PROPOSED FACILITIES:

COMMUNITY:

WESTBRIDGE

LOCATION:

Lat. 49 ° 71 'N; Long 118 ° 59 'W

REGIONAL DISTRICT:

Kootenay Boundary B

E.D.:

913

EA:

053

POPULATION (YR):

46 (71)

HOUSEHOLDS

12

TELEVISIONS

80.9%

RATIO MALE/FEMALE:

1.096

MIGRANCY:

29.8

%

LANGUAGE:

82.2% E; 0.4 % F; 0 % Native. 17.4

ETHNICITY

0.1

% Native

OFFICIAL LANGUAGE

91.3 % E; 0.1 % F; 3.7 % Both; 4.9% Neither.

EDUCATION

15 % to Gr. 5; 28 % Gr. 5-8; 20 % Gr. 9-10; 24 %Gr. 11-13 14 %Gr.13+

INCOME

Avg. Ind. \$ 2,895 ; Avg. Family \$ 6,999

LABOUR FORCE PARTICIPATION RATE

Male: 72 % Female: 32 %

INDUSTRY:**EMPLOYEES:****COMMUNITY SERVICES:****SPECIAL REQUIREMENTS:**

NORTH OKANAGAN

REGIONAL DISTRICT

=====

SUBDIVISION 1

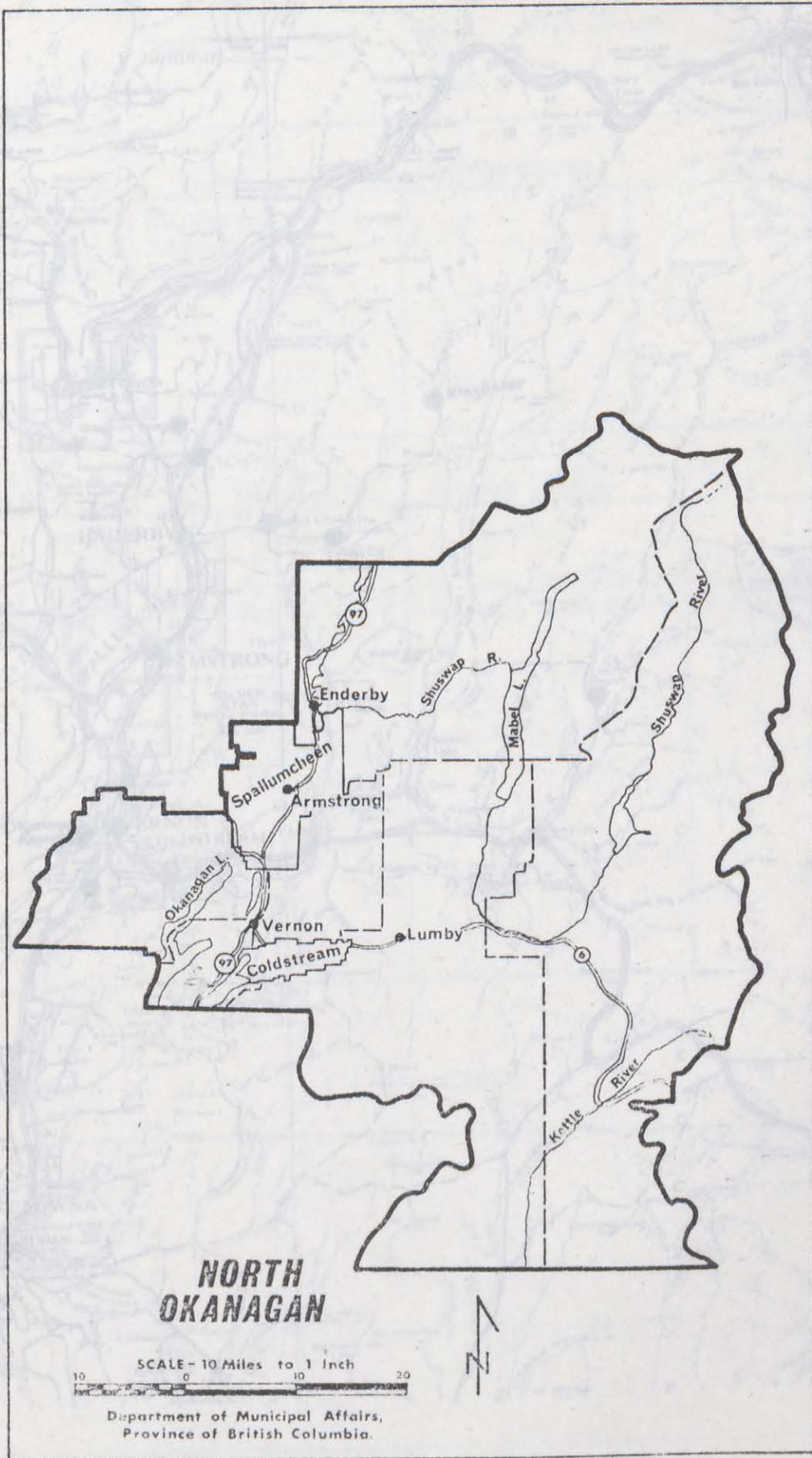
ARMSTRONG SEE SPALLUMCHEEN DIST. MUN.
COLDSTREAM DIST. MUN.
SPALLUMCHEEN DIST. MUN.

SUBDIVISION A

ASHTON CREEK
ENDERBY INCLUDING RESERVE
GRANDVIEW BENCH
GRINDROD
KINGFISHER
TRINITY CREEK

SUBDIVISION B

CHERRYVILLE
LUMBY
OKANAGAN LANDING
OKANAGAN RESERVE
RICHLANDS
SUGAR LAKE
VERNON

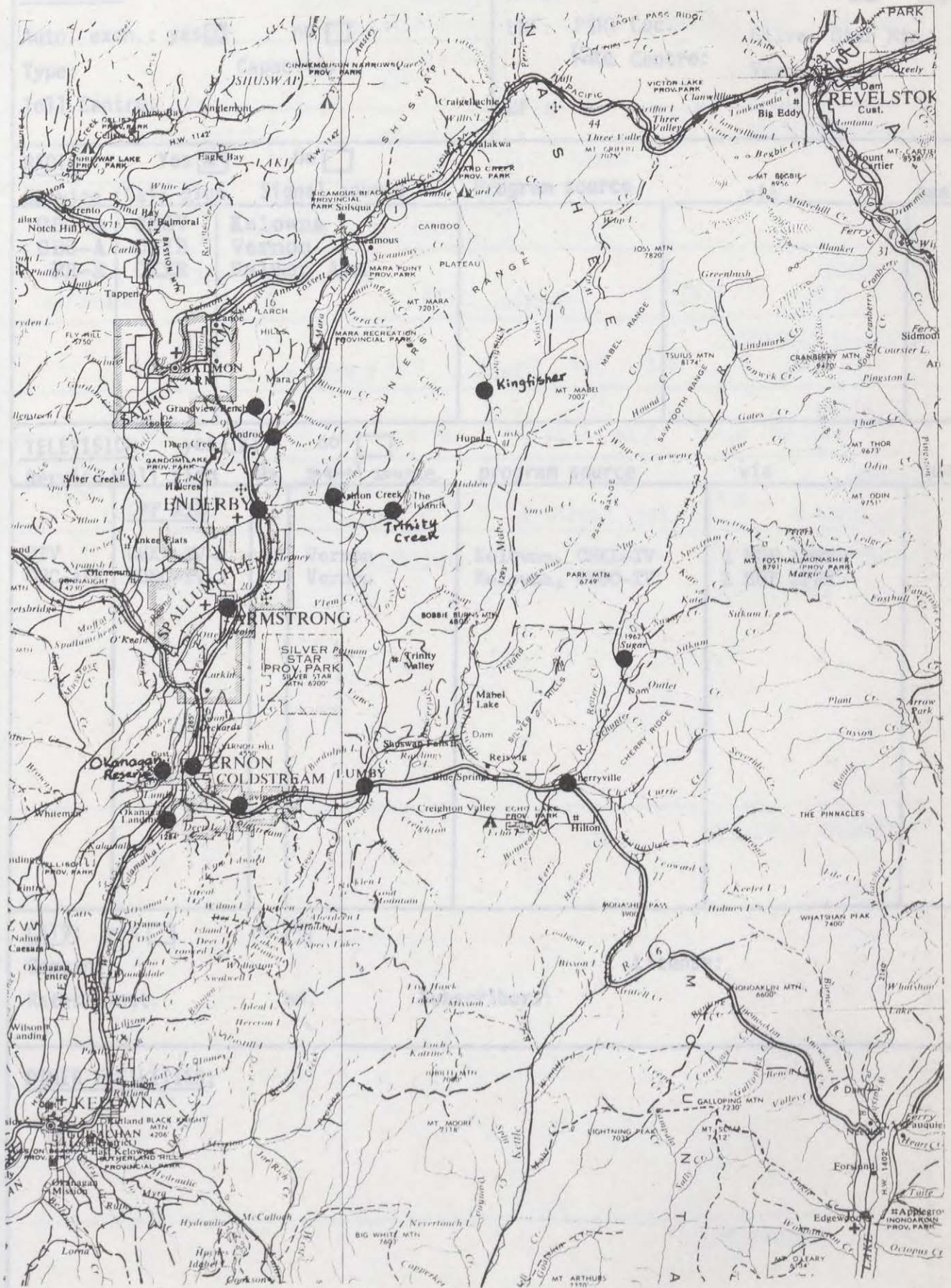


**NORTH
OKANAGAN**

SCALE - 10 Miles to 1 Inch

Department of Municipal Affairs,
Province of British Columbia.

NORTH OKANAGAN REGIONAL DISTRICT



EVALUATION

LOCATION: LAT. 50° 23' N, LONG. 121° 12' W
REGIONAL DIST. North Okanagan

TELEPHONE: 246 83 NO. 1

RADIO-TELEPHONE COVERAGE: (K) (M)

PROVINCIAL DISTRICTS

COMMUNITY: COLDSTREAM DISTRICT MUNICIPALITY		
LOCATION: Lat. 50 ° 13 'N; Long 119 ° 12 'W	REGIONAL DISTRICT: North Okanagan	
	E. D.: 914	EA: 352-358
POPULATION (YR): 3,602 (71)	HOUSEHOLDS 1047	TELEVISIONS 96.7%
	RATIO MALE/FEMALE: 1,000	MIGRANCY: 44 %
LANGUAGE: 96.7 % E; 0 % F; 0 % Native. 3.3%		ETHNICITY 0 % Native
OFFICIAL LANGUAGE 95.6 % E; 0 % F; 3.9 % Both; 0.6 % Neither.		
EDUCATION 1 % to Gr. 5; 23 % Gr. 5-8; 25 % Gr. 9-10; 31 %Gr. 11-13 20 %Gr.13+		
INCOME Avg. Ind. \$ 4,337 ; Avg. Family \$ 10,502		LABOUR FORCE PARTICIPATION RATE Male: 80 % Female: 43 %
INDUSTRY: EMPLOYEES:		
COMMUNITY SERVICES:		
SPECIAL REQUIREMENTS:		

COMMUNITY:

Spallum Cheon District Municipality

Including Armstrong

LOCATION:

Lat. 50 ° 26 'N; Long 119 ° 12 'W

REGIONAL DISTRICT:

North Okanagan

E.D.: 914

EA: 308 - 315

POPULATION (YR):

3,950 (71)

HOUSEHOLDS

1180

TELEVISIONS

92%

RATIO MALE/FEMALE:

0.996

MIGRANCY:

40.7 %

LANGUAGE:

95.9 % E; 0 % F; 0 % Native. 4.1%

ETHNICITY

% Native

OFFICIAL LANGUAGE

97.6 % E; 0 % F; 1.9 % Both; 0.4 % Neither.

EDUCATION

4 % to Gr. 5; 31 % Gr. 5-8; 26 % Gr. 9-10; 24 % Gr. 11-13 15 % Gr. 13+

INCOME

Avg. Ind. \$ 2,705; Avg. Family \$ 6,559

LABOUR FORCE PARTICIPATION RATE

Male: 76 % Female: 41 %

INDUSTRY:

EMPLOYEES:

COMMUNITY SERVICES:

SPECIAL REQUIREMENTS:

EVALUATION

COMMUNITY:

ASHTON CREEK

LOCATION: Lat 50 ° 33' N; Long 119 ° 01' W

REGIONAL DIST.: North Okanagan A

TELEPHONE: Yes No

Auto. exch.: yes no

Type: Capacity:

Toll Centre:

RADIO-TELEPHONE COVERAGE: yes no

UHF: PSRT Loc. Silver Star Mtn.

Rate Centre: Vernon

HF :

RADIO: Yes No

Service	Call Sign	Signal source	Program source	via	qual.
CBC-A Pr-E	CJIB CKXR	Vernon Salmon Arm			

TELEVISION: yes no

Service	call sign	ch.	signal source	program source	via	qual.
	<u>OFF AIR</u>					
CTV	CFEN-TV-2	11	Enderby	Kelowna CHKL-TV	1 HOP LPRT	
CBC-AFF	CFEN-TV-1	4	Enderby	Kelowna CHBC-TV	1 HOP LPRT	

CATV: yes no

Company:

License:

Rates: inst.

mo.

Subscribers:

OTHER FACILITIES:

PROPOSED FACILITIES:

COMMUNITY:

ASHTON CREEK

LOCATION:

Lat. 50 ° 33 'N; Long 119 ° 01 'W

REGIONAL DISTRICT:

North Okanagan A

E.D.:

914

EA:

252 & 253 part

POPULATION (YR):

318 (71)

HOUSEHOLDS

95

TELEVISIONS

91.4%

RATIO MALE/FEMALE:

1.160

MIGRANCY:

42.4 %

LANGUAGE:

98.4% E; 0 % F; 0 % Native. 1.6%

ETHNICITY

1.1 % Native

OFFICIAL LANGUAGE

97.1 % E; 0 % F; 2.9 % Both; 0 % Neither.

EDUCATION

4 % to Gr. 5; 31 % Gr. 5-8; 28 % Gr. 9-10; 26 % Gr. 11-13 11 % Gr. 13+

INCOME

Avg. Ind. \$^{2,783} ; Avg. Family \$^{6,964}

LABOUR FORCE PARTICIPATION RATE

Male: ⁷⁴ % Female: ³⁰ %

INDUSTRY:

EMPLOYEES:

COMMUNITY SERVICES:

SPECIAL REQUIREMENTS:

EVALUATION

COMMUNITY:
ENDERBY
LOCATION: Lat. 50° 33' N; Long. 119° 08' W
REGIONAL DIST.: North Okanagan

TELEPHONE: Yes No OK Tel
Auto. exch.: yes no D, CDO
Type: Capacity: 1,389
Toll Centre: Enderby

RADIO-TELEPHONE COVERAGE: yes no
UHF: PSRT Loc. Silver Star Mtn.
Rate Centre: Vernon
HF :

RADIO: Yes No
Service: Call Sign Signal source Program source via qual.

Service	Call Sign	Signal source	Program source	via	qual.
CBC-A	Ckov	Kelowna			
CBC-A	CJIB	Vernon			
PR-E	CKXR	Salmon Arm			

TELEVISION: yes no
Service: call sign ch. signal source program source via qual.

Service	call sign	ch.	signal source	program source	via	qual.
	OFF AIR					
CBC-AFF	CFEN-TV-1	4	Enderby	Kelowna, CHBC-TV	1 HOP LPRT	2.0
CTV	CFEN-TV-2	11	Enderby	Kelowna, CHKL-TV	1 HOP LPRT	3.0
CBC-AFF	CHBC-TV-5	72	Enderby	Kelowna, CHBC-TV	1 HOP LPRT	

CATV: yes no
Company: License:
Rates: inst. mo. Subscribers:

OTHER FACILITIES:

PROPOSED FACILITIES:

COMMUNITY: ENDERBY INCLUDING RESERVE	
LOCATION: Lat. 50 ° 33 'N; Long 119 ° 08 'W	REGIONAL DISTRICT: North Okanagan A
	E.D.: 914 EA: 316 & 317 & 318
POPULATION (YR): 1,297 (71)	HOUSEHOLDS 421
	TELEVISIONS 96.1%
	RATIO MALE/FEMALE: 0.905
	MIGRANCY: 43.3 %
LANGUAGE: 94.4 % E; 0 % F; 0 % Native. 5.6%	ETHNICITY 2.1 % Native
OFFICIAL LANGUAGE 96.2 % E; 0 % F; 3.4 % Both; 0.4 % Neither.	
EDUCATION 9 % to Gr. 5; 36 % Gr. 5-8; 23 % Gr. 9-10; 22 % Gr. 11-13 10 % Gr. 13+	
INCOME Avg. Ind. \$ 3,133 ; Avg. Family \$ 7,291	LABOUR FORCE PARTICIPATION RATE Male: ⁵⁶ % Female: ²⁸ %
INDUSTRY:	EMPLOYEES:
Agriculture	10
Forestry	30
Manufacturing	45
Transp. Commun. & Util	35
Trade	75
Services	85
COMMUNITY SERVICES:	
SPECIAL REQUIREMENTS:	

EVALUATION

COMMUNITY:

Grandview Bench

LOCATION: Lat. 50 °39' N; Long 119 °08' W

REGIONAL DIST.: North Okanagan A

TELEPHONE: Yes No

Auto. exch.: yes no

Type: Capacity:

Toll Centre:

RADIO-TELEPHONE COVERAGE: yes no

UHF: PSRT Loc. Salmon Arm

Rate Centre: Salmon Arm

HF :

RADIO: Yes No

Service	Call Sign	Signal source	Program source	via	qual.
CBC-A	CKOV	Kelowna			
PR-E	CKXR	Salmon Arm			
CBC-A	CJIB	Vernon			

TELEVISION: yes no

Service	call sign	ch.	signal source	program source	via	qual.
	<u>OFF AIR</u>					
CTV	dCFSA-TV-1	13	Salmon Arm	Kelowna CHKL-TV	1 HOP LPRT	
CBC-AFF	CHBC-TV-4	9	Salmon Arm	Kelowna CHBC-TV	2 HOP LPRT	
CBC-AFF	CHBC-TV-5	72	Enderby	Kelowna CHBC-TV	1 HOP LPRT	

CATV: yes no

Company:

License:

Rates: Inst.

mo.

Subscribers:

OTHER FACILITIES:

PROPOSED FACILITIES:

COMMUNITY:

GRANDVIEW BENCH

LOCATION:

Lat. 50 ° 39 'N; Long 119 ° 08 'W

REGIONAL DISTRICT:

North Okanagan A

E.D.:

914

EA:

255 part

POPULATION (YR):

54 (71)

HOUSEHOLDS

16

TELEVISIONS

91.4%

RATIO MALE/FEMALE:

1.160

MIGRANCY:

42.4

%

LANGUAGE:

98.4 % E; 0 % F; 0 % Native. 1.6%

ETHNICITY

1.1 % Native

OFFICIAL LANGUAGE

97.1 % E; 0 % F; 2.9 % Both; 0 % Neither.

EDUCATION

4 % to Gr. 5; 31 % Gr. 5-8; 28 % Gr. 9-10; 26 % Gr. 11-13 11 % Gr. 13+

INCOME

Avg. Ind. \$ 2,783 ; Avg. Family \$ 6,964

LABOUR FORCE PARTICIPATION RATE

Male: 74% Female: 30%

INDUSTRY:

EMPLOYEES:

COMMUNITY SERVICES:

SPECIAL REQUIREMENTS:

EVALUATION

COMMUNITY:

GRINDROD

LOCATION: Lat 50 ° 38' N; Long 119 ° 06' W

REGIONAL DIST.: North Okanagan A

TELEPHONE: Yes No

Auto. exch.: yes no

Type: Capacity:

Toll Centre:

RADIO-TELEPHONE COVERAGE: yes no

UHF: PSRT Loc.

Rate Centre:

Salmon Arm

Salmon Arm

HF :

RADIO: Yes No

Service	Call Sign	Signal source	Program source	via	qual.
CBC-A	CKOV	Kelowna			
CBC-A	CJIB	VERNON			
PR-E	CKXR	Salmon Arm			

TELEVISION: yes no

Service	call sign	ch.	signal source	program source	via	qual.
	<u>OFF AIR</u>					
CBC-AFF	CFEN-TV-1	4	Enderby	Kelowna CHBC-TV	1 HOP LPRT	3.0
CTV	CFEN-TV-2	11	Enderby	Kelowna CHKL-TV	1 HOP LPRT	4.0
CBC AFF	CHBC-TV-5	72	Enderby	Kelowna, CHBC-TV	1 HOP LPRT	

CATV: yes no

Company:

License:

Rates: inst.

mo.

Subscribers:

OTHER FACILITIES:

PROPOSED FACILITIES:

COMMUNITY: GRINDROD		
LOCATION: Lat. 50° 38' N; Long 119° 06' W	REGIONAL DISTRICT: North Okanagan A	
	E.D.: 914	EA: 252 & 253 part
POPULATION (YR): 283 (71)	HOUSEHOLDS 85	TELEVISIONS 91.4%
	RATIO MALE/FEMALE: 1.160	MIGRANCY: 42.4 %
LANGUAGE: 98.4 % E; 0 % F; 0 % Native. 1.6%		ETHNICITY 1.1 % Native
OFFICIAL LANGUAGE 97.1 % E; 0 % F; 2.9% Both; 0 % Neither.		
EDUCATION 4 % to Gr. 5; 31 % Gr. 5-8; 28 % Gr. 9-10; 26 %Gr. 11-13 11 %Gr.13+		
INCOME Avg. Ind. \$ 2,783 ; Avg. Family \$ 6,964		LABOUR FORCE PARTICIPATION RATE Male: 74 % Female 50 %
INDUSTRY: EMPLOYEES:		
COMMUNITY SERVICES:		
SPECIAL REQUIREMENTS:		

EVALUATION

COMMUNITY:

KINGFISHER

LOCATION: Lat. ° ' N; Long. ° ' W
REGIONAL DIST.: North Okanagan A

TELEPHONE: Yes No

Auto. exch.: yes no

Type: Capacity:

Toll Centre:

RADIO-TELEPHONE COVERAGE: yes no

UHF: PSRT Loc.

Rate Centre:

HF :

RADIO: Yes No

Service | Call Sign | Signal source | Program source | via | qual.

Pr-E

CKXR

Salmon Arm

TELEVISION: yes no

Service | call sign | ch. | signal source | program source | via | qual.

CATV: yes no

Company:

License:

Rates: inst.

mo.

Subscribers:

OTHER FACILITIES:

PROPOSED FACILITIES:

COMMUNITY: KINGFISHER		
LOCATION: Lat. ° 'N; Long ° 'W	REGIONAL DISTRICT: North Okanagan A	
	E.D.: 914	EA: 252 part & 253 part
POPULATION (YR): 158 (71)	HOUSEHOLDS 48	TELEVISIONS 91.4%
	RATIO MALE/FEMALE: 1.160	MIGRANCY: 42.4 %
LANGUAGE: 98.4 % E; 0 % F; 0 % Native. 1.6%		ETHNICITY 1.1 % Native
OFFICIAL LANGUAGE 97.1 % E; 0 % F; 2.9 % Both; 0 % Neither.		
EDUCATION 4 % to Gr. 5; 31 % Gr. 5-8; 28 % Gr. 9-10; 26 % Gr. 11-13 11 % Gr. 13+		
INCOME Avg. Ind. \$ 2,783 ; Avg. Family \$ 6,964		LABOUR FORCE PARTICIPATION RATE Male: 74 % Female: 30 %
INDUSTRY: EMPLOYEES:		
COMMUNITY SERVICES:		
SPECIAL REQUIREMENTS:		

EVALUATION

COMMUNITY:

TRINITY CREEK

LOCATION: Lat. 50° 32' N; Long 118° 59' W

REGIONAL DIST.: North Okanagan A

TELEPHONE: Yes No

Auto. exch.: yes no

Type: Capacity:

Toll Centre:

RADIO-TELEPHONE COVERAGE: yes no

UHF: PSRT Loc. Silver Star Mtn.

Rate Centre: Vernon

HF :

RADIO: Yes No

Service	Call Sign	Signal source	Program source	via	qual.
CBC-A Pr-E	CJIB CKXR	Vernon Salmon Arm			

TELEVISION: yes no

Service	call sign	ch.	signal source	program source	via	qual.
CTV	CFEN-TV-2	11	Enderby	Kelowna CHKL-TV	1 HOP LPRT	
CBC AFF	CFEN-TV-1	4	Enderby	Kelowna CHBC-TV	1 HOP LPRT	

CATV: yes no

Company:

License:

Rates: inst.

mo.

Subscribers:

OTHER FACILITIES:

PROPOSED FACILITIES:

COMMUNITY:

TRINITY CREEK

LOCATION:

Lat. 50 ° 32 'N; Long 118 ° 59 'W

REGIONAL DISTRICT:

North Okanagan A

E.D.:

914

EA:

252 part & 253 part

POPULATION (YR):

48 (71)

HOUSEHOLDS

14

TELEVISIONS

91.4%

RATIO MALE/FEMALE:

1.160

MIGRANCY:

42.4 %

LANGUAGE:

98.4 % E; 0 % F; 0 % Native. 1.6%

ETHNICITY

1.1 % Native

OFFICIAL LANGUAGE

97.1 % E; 0 % F; 2.9 % Both; 0 % Neither.

EDUCATION

4 % to Gr. 5; 31 % Gr. 5-8; 28 % Gr. 9-10; 26 % Gr. 11-13 11 % Gr. 13+

INCOME

Avg. Ind. \$ 2,783 ; Avg. Family \$ 6,964

LABOUR FORCE PARTICIPATION RATE

Male: 74 % Female: 30 %

INDUSTRY:

EMPLOYEES:

COMMUNITY SERVICES:

SPECIAL REQUIREMENTS:

EVALUATION

COMMUNITY: CHERRYVILLE
 LOCATION: Lat. 50 ° 15 N; Long 118 ° 36 ' W
 REGIONAL DIST.: North Okanagan B

TELEPHONE: Yes No
 Auto. exch.: yes no
 Type: Capacity:
 Toll Centre:

RADIO-TELEPHONE COVERAGE: yes no
 UHF: PSRT Loc. Silver Star Mtn.
 Rate Centre: Vernon
 HF :

RADIO: Yes No

Service	Call Sign	Signal source	Program source	via	qual.

TELEVISION: yes no

Service	call sign	ch.	signal source	program source	via	qual.
CBC-AFF	CJWR-TV-1	10	Cherryville	Kelowna, CHBC-TV	1 HOP LPRT	

CATV: yes no
 Company: License:
 Rates: inst. mo. Subscribers:

OTHER FACILITIES:

PROPOSED FACILITIES:

COMMUNITY: <p style="text-align: center;">CHERRYVILLE</p>		
LOCATION: Lat. 50 ° 15 'N; Long 118° 36 'W	REGIONAL DISTRICT: North Okanagan B	
	E.D.: 914	EA: 301 part
POPULATION (YR): 284 (71)	HOUSEHOLDS 85	TELEVISIONS 91.5%
	RATIO MALE/FEMALE: 1.092	MIGRANCY: 39.3 %
LANGUAGE: 95.9 % E; 0.3 % F; 0.1 % Native. 3.8		ETHNICITY 0.4 % Native
OFFICIAL LANGUAGE 96.5 % E; 0 % F; 3.2 % Both; 0.3 % Neither.		
EDUCATION 5 % to Gr. 5; 25 % Gr. 5-8; 26 % Gr. 9-10; 28 %Gr. 11-13 16 %Gr.13+		
INCOME Avg. Ind. \$ 3,404 ; Avg. Family \$ 8,253		LABOUR FORCE PARTICIPATION RATE Male: 79 % Female: 37 %
INDUSTRY:	EMPLOYEES:	
COMMUNITY SERVICES:		
SPECIAL REQUIREMENTS:		

EVALUATION

COMMUNITY:
LUMBY

LOCATION: Lat. 50° 15' N; Long. 118° 58' W

REGIONAL DIST.: North Okanagan B

TELEPHONE: Yes No OK Tel

Auto. exch.: yes no D, CDO

Type: Capacity: 992

Toll Centre: Lumby

RADIO-TELEPHONE COVERAGE: yes no

UHF: PSRT Loc. Silver Star Mtn.

Rate Centre: Vernon

HF :

RADIO: Yes No

Service	Call Sign	Signal source	Program source	via	qual.
CBC-A	CKOV	Kelowna			
CBC-A	CJIB	Vernon			
Pr*E	CKXR	Salmon Arm			

TELEVISION: yes no

Service	call sign	ch.	signal source	program source	via	qual.
	<u>OFF AIR</u>					
CBC-AFF	CHID-TV-1	4	Lumby	Kelowna, CHBC-TV	1 HOP LPRT	
CTV	CHID-TV-2	9	Lumby	Kelowna, CHKL-TV	1 HOP LPRT	

CATV: yes no

Company: License:

Rates: inst. mo. Subscribers:

OTHER FACILITIES:

PROPOSED FACILITIES:

COMMUNITY: LUMBY	
LOCATION: Lat. 50 ° 15 'N; Long 118 ° 58 'W	REGIONAL DISTRICT: North Okanagan B
	E.D.: 914 EA: 306 & 307
POPULATION (YR): 940 (71)	HOUSEHOLDS 267
	TELEVISIONS 96.3%
	RATIO MALE/FEMALE: 1.205
	MIGRANCY: 40.4 %
LANGUAGE: 98 % E; 0.5 % F; 0 % Native. 1.5%	ETHNICITY 0 % Native
OFFICIAL LANGUAGE 94.5 % E; 0 % F; 5.5 % Both; 0 % Neither.	
EDUCATION 1 % to Gr. 5; 28 % Gr. 5-8; 31 % Gr. 9-10; 29 % Gr. 11-13 11 % Gr. 13+	
INCOME Avg. Ind. \$ 3,301 ; Avg. Family \$ 7,858	LABOUR FORCE PARTICIPATION RATE Male: 76 % Female: 34 %
INDUSTRY: Agriculture 10 Forestry 65 Manuf. 100 Transp. Commun. Util 25 Trade 45 Services 75	EMPLOYEES:
COMMUNITY SERVICES:	
SPECIAL REQUIREMENTS:	

EVALUATION	COMMUNITY: OKANAGNA LANDING LOCATION: Lat. 50° 13' N; Long. 119° 18' W REGIONAL DIST.: North Okanagan B
-------------------	---

TELEPHONE: Yes <input type="checkbox"/> No <input type="checkbox"/> incl. in Auto. exch.: yes <input checked="" type="checkbox"/> no <input type="checkbox"/> Vernon Exch. Type: Capacity: Toll Centre: Vernon	RADIO-TELEPHONE COVERAGE: yes <input checked="" type="checkbox"/> no <input type="checkbox"/> UHF: PSRT Loc. Silver Star Mtn. Rate Centre: Vernon HF :
--	---

RADIO: Yes <input checked="" type="checkbox"/> No <input type="checkbox"/>					
Service	Call Sign	Signal source	Program source	via	qual.
CBC-A	CKOV	Kerlowna			
Pr*E	CKXR	Salmon Arm			
Pr-E	CKCQ	Kelowna			
CBC-A	CJIB	Vernon			

TELEVISION: yes <input checked="" type="checkbox"/> no <input type="checkbox"/>						
Service	call sign	ch.	signal source	program source	via	qual.
	<u>OFF AIR</u>					
CBC-AFF	CHBC-TV-2	7	Vernon	Kelowna CHBC-TV	1 HOP LPRT	2.3
CTV	CHKL-TV-2	12	Vernon	Kelowna CHKL-TV	1 HOP LPRT	3.0
	<u>CABLE</u>					
	KSPS-TV	3			Microwave	
		6	Closed Circuit			
	CJOC-FM	7	Kelowna	Kelowna	Off Air	
CBC-AFF	CHBC-TV-2	8	Vernon	Kelowna	1 HOP LPRT	
		10	Closed Circuit			
CTV	CHKL-TV-2	11	Vernon	Kelowna	1 HOP LPRT	
	CKOK-FM	12	Penticton	Penticton	Microwave	
	KHQ-TV	13	Spokane	Spokane	Microwave	

CATV: yes <input checked="" type="checkbox"/> no <input type="checkbox"/>
Company: Vernon Cable Services Ltd License:
Rates: inst. \$25 mo. \$5.50 & Microwave Charges

OTHER FACILITIES:

PROPOSED FACILITIES:

COMMUNITY: <p style="text-align: center;">OKANAGAN LANDING</p>		
LOCATION: Lat. 50 ° 13'N; Long 119 ° 18 'W	REGIONAL DISTRICT: North Okanagan B	
	E.D.: 914	EA: 361 all
POPULATION (YR): 690 (71)	HOUSEHOLDS 229	TELEVISIONS 91.5%
	RATIO MALE/FEMALE: 1.092	MIGRANCY: 39.3 %
LANGUAGE: 95.9 % E; 0.3 % F; 0.1 % Native. 3.8		ETHNICITY 0.4 % Native
OFFICIAL LANGUAGE 5 % E; 0 % F; 3.2 % Both; 0.3 % Neither.		
EDUCATION 5 % to Gr. 5; 25 % Gr. 5-8; 26 % Gr. 9-10; 28 %Gr. 11-13 16 %Gr.13+		
INCOME Avg. Ind. \$ 3,404 ; Avg. Family \$ 8,253		LABOUR FORCE PARTICIPATION RATE Male: 79 % Female: 37 %
INDUSTRY:		
EMPLOYEES:		
COMMUNITY SERVICES:		
SPECIAL REQUIREMENTS:		

EVALUATION

COMMUNITY:
OKANAGAN RESERVE

LOCATION: Lat. 50° 15' N; Long. 119° 25' W
REGIONAL DIST.: North Okanagan B

TELEPHONE: Yes No
Auto. exch.: yes no
Type: Capacity:
Toll Centre:

RADIO-TELEPHONE COVERAGE: yes no
UHF: PSRT Loc. Silver Star Mtn.
Rate Centre: Vernon
HF :

RADIO: Yes No

Service	Call Sign	Signal source	Program source	via	qual.
CBC-A	CKOV	Kelowna			
CBC-A	CJIB	Vernon			
Pr-E	CKXR	Salmon Arm			
Pr-E	OKIQ	Kelowna			

TELEVISION: yes no

Service	call sign	ch.	signal source	program source	via	qual.
	OFF AIR					
CTV	CHKL-TV-2	12	Vernon	Kelowna CHKL-TV	1 HOP LPRT	
CBC-A	CHBC-TV-2	7	Vernon	Kelowna CHBC-TV	1 HOP LPRT	

CATV: yes no
Company: License:
Rates: inst. mo. Subscribers:

OTHER FACILITIES:

PROPOSED FACILITIES:

COMMUNITY:

OKANAGAN RESERVE

LOCATION:

Lat. 50 ° 15 'N; Long 119 ° 25 'W

REGIONAL DISTRICT:
North Okanagan B**E.D.:**

914

EA:

370 all

POPULATION (YR):

564 (71)

HOUSEHOLDS

117

TELEVISIONS

85.7%

RATIO MALE/FEMALE:
1.241**MIGRANCY:**
10.3 %**LANGUAGE:**

84 % E; 0 % F; 16 % Native. 0

ETHNICITY

77.7 % Native

OFFICIAL LANGUAGE

98.5 % E; 0 % F; 1.5 % Both; 0 % Neither.

EDUCATION

21 % to Gr. 5; 26 % Gr. 5-8; 25 % Gr. 9-10; 19 % Gr. 11-13 9 % Gr. 13+

INCOME

Avg. Ind. \$ 2,155 ; Avg. Family \$ 6,253

LABOUR FORCE PARTICIPATION RATE

Male: 63 % Female: 21%

INDUSTRY:**EMPLOYEES:****COMMUNITY SERVICES:****SPECIAL REQUIREMENTS:**

EVALUATION

COMMUNITY:

RICHLANDS

LOCATION: Lat. ° ' N; Long. ° ' W

REGIONAL DIST.: North Okanagan B

TELEPHONE: Yes No

RADIO-TELEPHONE COVERAGE: yes no

Auto. exch.: yes no

UHF: PSRT Loc. Silver Star Mtn.

Type: Capacity:

Rate Centre: Vernon

Toll Centre:

HF :

RADIO: Yes No

Service	Call Sign	Signal source	Program source	via	qual.

TELEVISION: yes no

Service	call sign	ch.	signal source	program source	via	qual.

CATV: yes no

Company:

License:

Rates: inst.

mo.

Subscribers:

OTHER FACILITIES:

PROPOSED FACILITIES:

COMMUNITY:

RICHLANDS

LOCATION:

Lat. ° 'N; Long ° 'W

REGIONAL DISTRICT:

North Okanagan B

E.D.:

914

EA:

301 part

POPULATION (YR):

64 (71)

HOUSEHOLDS

20

TELEVISIONS

91.5%

RATIO MALE/FEMALE:

1.092

MIGRANCY:

39.3

%

LANGUAGE:

95.9 % E; 0.3 % F; 0.1 % Native. 3.8

ETHNICITY

0.4 % Native

OFFICIAL LANGUAGE

96.5 % E; 0 % F; 3.2 % Both; 0.3 % Neither.

EDUCATION

5 % to Gr. 5; 25 % Gr. 5-8; 26 % Gr. 9-10; 28 % Gr. 11-13 16 % Gr. 13+

INCOME

Avg. Ind. \$ 3,404 ; Avg. Family \$ 8,253

LABOUR FORCE PARTICIPATION RATE

Male: 79 % Female: 37 %

INDUSTRY:**EMPLOYEES:****COMMUNITY SERVICES:****SPECIAL REQUIREMENTS:**

EVALUATION

COMMUNITY:

SUGAR LAKE

LOCATION: Lat. 50 ° 26' N; Long 118 ° 32' W

REGIONAL DIST.:
North Okanagan B

TELEPHONE: Yes No

Auto. exch.: yes no

Type: Capacity:

Toll Centre:

RADIO-TELEPHONE COVERAGE: yes no

UHF: PSRT Loc.

Rate Centre:

HF :

RADIO: Yes No

Service	Call Sign	Signal source	Program source	via	qual.

TELEVISION: yes no

Service	call sign	ch.	signal source	program source	via	qual.

CATV: yes no

Company:

License:

Rates: Inst.

mo.

Subscribers:

OTHER FACILITIES:

PROPOSED FACILITIES:

COMMUNITY:

SUGAR LAKE

LOCATION:

Lat. 50 ° 26 'N; Long 118 ° 32 'W

REGIONAL DISTRICT:

North Okanagan B

E.D.:

914

EA:

301 part

POPULATION (YR):

21 (71)

HOUSEHOLDS

7E

TELEVISIONS

91.5%

RATIO MALE/FEMALE:

1.092

MIGRANCY:

39.3 %

LANGUAGE:

95.9 % E; 0.3 % F; 0.1 % Native. 3.8

ETHNICITY

0.4 % Native

OFFICIAL LANGUAGE

96.5 % E; 0 % F; 3.2 % Both; 0.3 % Neither.

EDUCATION

5 % to Gr. 5; 25 % Gr. 5-8; 26 % Gr. 9-10; 28 % Gr. 11-13 16%Gr.13+

INCOME

Avg. Ind. \$ 3,404 ; Avg. Family \$ 8,253

LABOUR FORCE PARTICIPATION RATE

Male: 79 % Female: 37 %

INDUSTRY:**EMPLOYEES:****COMMUNITY SERVICES:****SPECIAL REQUIREMENTS:**

EVALUATION

COMMUNITY:
 VERNON
 LOCATION: Lat. 50° 15' N; Long. 119° 25' W
 REGIONAL DIST.: North Okanagan B

TELEPHONE: Yes No OK Tel
 Auto. exch.: yes no D, ADO, TC
 Type: Capacity: 13,744
 Toll Centre: Vernon

RADIO-TELEPHONE COVERAGE: yes no
 UHF: PSRT Loc. Silver Star Mtn.
 Rate Centre: Vernon
 HF :

RADIO: Yes No

Service	Call Sign	Signal source	Program source	via	qual.
CBC-A PR-E	CKOV CJIB	Kelowna Vernon	Kelowna Vernon	Off Air Off Air	
Pr-E Pr-E	CKXR CKIQ	Salmon Arm Kelowna	Salmon Arm Kelowna	Off Air Off Air	

TELEVISION: yes no

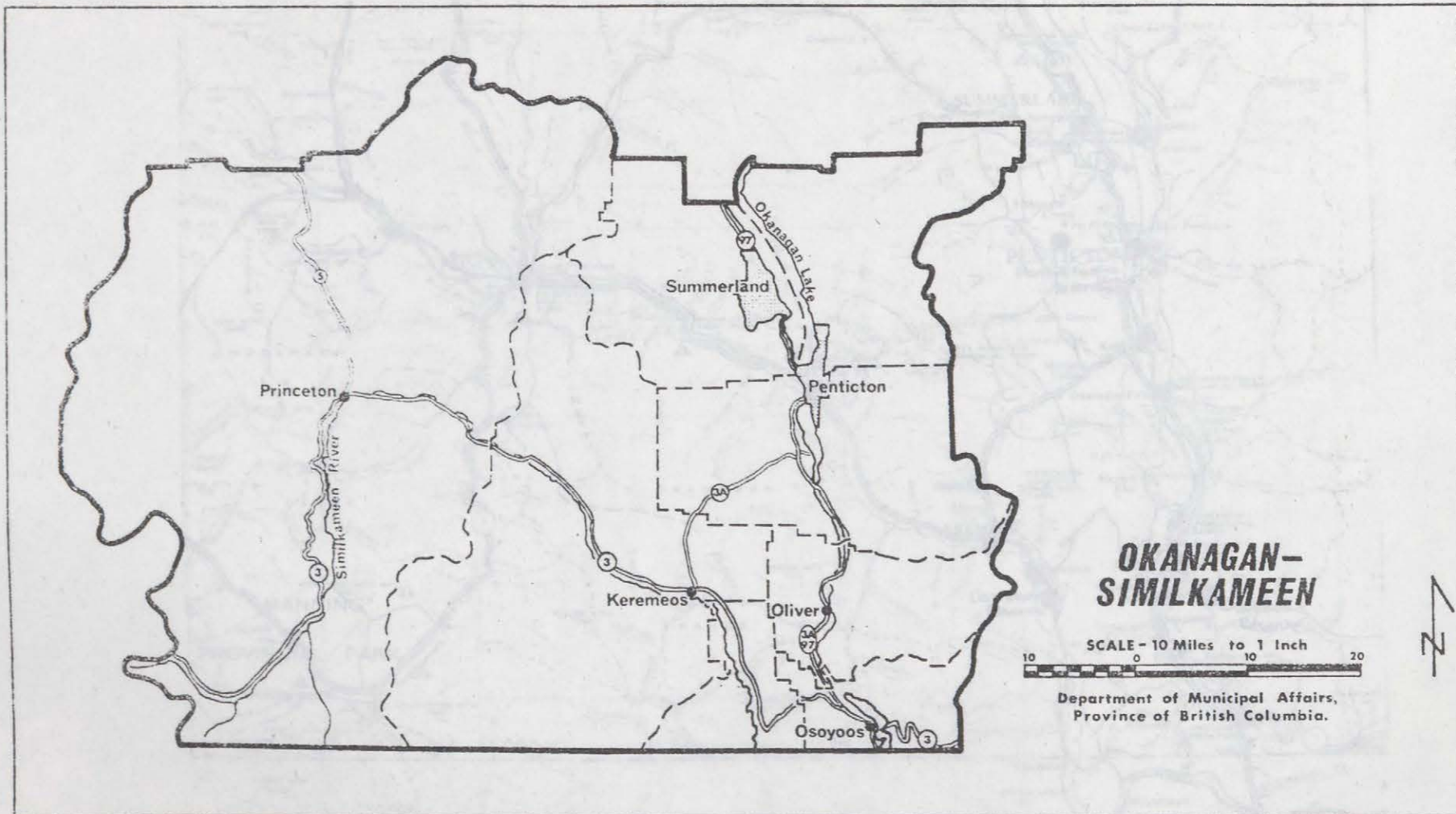
Service	call sign	ch.	signal source	program source	via	qual.
	<u>OFF AIR</u>					
CTV	CHKL-TV-2	12	Vernon	Kelowna, CHKL-TV	1 HOP LPRT	3.0
CBC-AFF	CHBC-TV-2	7	Vernon	Kelowna, CHBC-TV	1 HOP LPRT	2.3
	<u>CABLE</u>					
	KSIS-TV	3			Microwave	
		6	Closed Circuit			
	CJOV-FM	7	Kelowna	Kelowna		
CBC-AFF	CHBC-TV-2	8	Vernon	Kelowna	1 HOP LPRT	
		10	Closed Circuit			
CTV	CHKL-TV-2	11	Vernon	Kelowna	1 HOP LPRT	
	CKOK-FM	12	Penticton	Penticton	Microwave	
	KHQ-TV	13	Spokane	Spokane	Microwave	

CATV: yes no
 Company: Vernon Cable Services Ltd License:
 Rates: inst. \$25 mo. \$5.50 & Microwave Charges
 Subscribers:

OTHER FACILITIES:

PROPOSED FACILITIES:

COMMUNITY: VERNON	
LOCATION: Lat. 50 ° 15 'N; Long 119 ° 25 'W	REGIONAL DISTRICT: North Okanagan B
	E.D.: 914 EA: 304, 362-368 401-425
POPULATION (YR): 13,310 (71)	HOUSEHOLDS 4,108
	TELEVISIONS 94.3%
	RATIO MALE/FEMALE: 0.936
	MIGRANCY: 41.3 %
LANGUAGE: 91 % E; 0.5 % F; 0.1 % Native. 8.4%	ETHNICITY 0.5 % Native
OFFICIAL LANGUAGE 94.6 % E; 0 % F; 4.0 % Both; 1.4 % Neither.	
EDUCATION 8 % to Gr. 5; 23 % Gr. 5-8; 23 % Gr. 9-10; 28 % Gr. 11-13 19 % Gr. 13+	
INCOME Avg. Ind. \$ 3,615 ; Avg. Family \$ 8,882	LABOUR FORCE PARTICIPATION RATE Male: 71 % Female: 38 %
INDUSTRY:	EMPLOYEES:
COMMUNITY SERVICES:	
SPECIAL REQUIREMENTS:	



OKANAGAN-SIMILKAMEEN

SCALE - 10 Miles to 1 Inch

Department of Municipal Affairs,
Province of British Columbia.

OKANAGAN - SIMILKAHEEN REGIONAL DISTRICT



PROPOSED FACILITIES

TELEPHONE: Yes No OR 701
Auto. exch. No Yes
Type: Capacity 2,000
PHOTO-TELEPHONE COVERAGE: Yes No
LOCATION: E. 100° 00' N. Long 119° 45' W
REGIONAL DISTRICT: Okanagan-Similkameen

EVALUATION

COMMUNITY: SUMMERLAND

LOCATION: Lat. 49°36' N; Long. 119° 41' W

REGIONAL DIST.: Okanagan Similkameen

TELEPHONE: Yes No OK Tel

Auto. exch.: yes no D, CDO

Type: Capacity: 2,677

Toll Centre: Summerland

RADIO-TELEPHONE COVERAGE: yes no

UHF: PSRT Loc. Penticton

Rate Centre: Penticton

HF :

RADIO: Yes No

Service	Call Sign	Signal source	Program source	via	qual.
Pr-E PR-E	CKIQ CKSP	Kelowna Summerland	Kelowna Summerland Incl. Part Time from Penticton CKOK	Off air Off Air	
CBC-A CBC-A	CKOK CKOV	Penticton Kelowna			

TELEVISION: yes no

Service	call sign	ch.	signal source	program source	via	qual.
	<u>OFF AIR</u>					
CTV CBC-A	CHKL-TV-1 CHBC-TV-1	10 13	Penticton Penticton	Kelowna, CHKL-TV Kelowna, CHBC-TV	1 HOP LPRT 1 HOP LPRT	
	<u>CABLE</u>					
	KREM-TV	2	Spokane	Spokane	microwave	4.0
	KXLY-TV	4	Spokane	Spokane	microwave	3.0
	KHQ-TV	6	Spokane	Spokane	microwave	2.0
CTV CBC-AFF	CHKL-TV-1 CHBC-TV-1	7 9	Penticton Penticton	Kelowna (CHKL-TV) Kelowna (CHBC-TV)	1 HOP LPRT 1 HOP LPRT	3.0 2.0

CATV: yes no

Company: Penticton Cable Tv Ltd License:

Rates: inst. \$25 mo. \$5.75 Subscribers: 7,810 incl Penticton

OTHER FACILITIES:

PROPOSED FACILITIES:

COMMUNITY: SUMMERLAND DISTRICT MUNICIPALITY	
LOCATION: Lat. 49 ° 36 'N; Long 119 ° 41 'W	REGIONAL DISTRICT: Okanagan Similkameen
	E.D.: 913 EA: 164-169, 209-214
POPULATION (YR): 5,551 (71)	HOUSEHOLDS 1813
	TELEVISIONS 95.3%
	RATIO MALE/FEMALE: 1,000
	MIGRANCY: 34 %
LANGUAGE: 96.4 % E; 0.2 % F; 0 % Native. 3.4%	ETHNICITY 00 % Native
OFFICIAL LANGUAGE 95.5 % E; 0.1 % F; 3.3 % Both; 1.1 % Neither.	
EDUCATION 5 % to Gr. 5; 24 % Gr. 5-8; 24 % Gr. 9-10; 28 % Gr. 11-13 19 % Gr. 13+	
INCOME Avg. Ind. \$ 3,252 ; Avg. Family \$ 7,808	LABOUR FORCE PARTICIPATION RATE Male: 67 % Female: 34 %
INDUSTRY:	EMPLOYEES:
COMMUNITY SERVICES:	
SPECIAL REQUIREMENTS:	

EVALUATION

COMMUNITY:

KALEDEN

LOCATION: Lat. 49° 23' N; Long 119° 35' W

REGIONAL DIST.: Okanagan Similkameen A

TELEPHONE: Yes No

Auto. exch.: yes no

Type: Capacity:

Toll Centre:

RADIO-TELEPHONE COVERAGE: yes no

UHF: PSRT Loc. Penticton

Rate Centre: Penticton

HF :

RADIO: Yes No

Service | Call Sign | Signal source | Program source | via | qual.

PR-E	CKOK	Penticton	Penticton	Off Air	
Pr-E	CKSP	Summerland			
CBC-A	CKOV	Kelowna			

TELEVISION: yes no

Service | call sign | ch. | signal source | program source | via | qual.

	<u>OFF AIR</u>					
CBC-AFF	CHBC-TV-7	7	Skaha Lake Penticton	Kelowna (CHBC-TV)	2 HOP LPRT	2.0
CTV	CHKL-TV-1	10	Penticton	Kelowna (CHKL-TV)	1 HOP LPRT	2.0
CBC-AFF	CHBC-TV-1	13	Penticton	Kelowna (CHBC-TV)	1 HOP LPRT	2.0
	<u>CABLE</u> no reception					

CATV: yes no See Below

Company: Penticton Cable TV Ltd.

License:

Rates: inst. \$25 mo. \$5.75 Subscribers: 7,810 incl. Penticton & Summerland

OTHER FACILITIES:

PROPOSED FACILITIES:

COMMUNITY:

KALEDEN

LOCATION:

Lat. 49 ° 23 'N; Long 119 ° 35 'W

REGIONAL DISTRICT:

Okanagan-Similkameen A

E.D.:

913

EA:

216 all

POPULATION (YR):

654 (71)

HOUSEHOLDS

201

TELEVISIONS

92.5%

RATIO MALE/FEMALE:

1.029

MIGRANCY:

41.6 %

LANGUAGE:

97.3 % E; 0 % F; 0 % Native. 2.7%

ETHNICITY

0.1 % Native

OFFICIAL LANGUAGE

95.5 % E; 0 % F; 4.4 % Both; 0.1 % Neither.

EDUCATION

2 % to Gr. 5; 18 % Gr. 5-8; 26 % Gr. 9-10; 31 % Gr. 11-13 22 % Gr. 13+

INCOME

Avg. Ind. \$ 3,421 ; Avg. Family \$ 8,300

LABOUR FORCE PARTICIPATION RATE

Male: 73 % Female: 40 %

INDUSTRY:

EMPLOYEES:

COMMUNITY SERVICES:

SPECIAL REQUIREMENTS:

EVALUATION

COMMUNITY:

NARAMATA

LOCATION: Lat. 49 ° 36 N; Long 119 ° 36 ' W
REGIONAL DIST.: Okanagan Similkameen A

TELEPHONE: Yes No

Auto. exch.: yes no

Type: Capacity:

Toll Centre:

RADIO-TELEPHONE COVERAGE: yes no

UHF: PSRT Loc. Penticton

Rate Centre: Penticton

HF :

RADIO: Yes No

Service	Call Sign	Signal source	Program source	via	qual.
Pr-E	CKCQ	Kelowna			
PR-E	CKOK	Penticton	Penticton	Off Air	
CBC-A	CKOV	Kelowna			
Pr-E	CKSP	Summerland			

TELEVISION: yes no

Service	call sign	ch.	signal source	program source	via	qual.
	<u>OFF AIR</u>					
CTV	CHKL-TV-1	10	Penticton	Kelowna (CHKL-TV)	1 HOP LPRT	3.0
CBC-AFF	CHBC-TV-1	13	Penticton	Kelowna (CHBC-TV)	1 HOP LPRT	5.0
	<u>CABLE</u>					
CTV	KREM-TV	2	Spokane	Spokane		
	CHKL-TV	3	Penticton	Kelowna (CHKL-TV)	1 HOP LPRT	
	KXLY-TV	4	Spokane	Spokane		
CBC-AFF	CHBC-TV-1	5	Penticton	Kelowna (CHBC-TV)	1 HOP LPRT	
	KHQ-TV	6	Spokane	Spokane		

CATV: yes no

Company: Penticton Cable TV Ltd

License:

Rates: inst. \$25 mo. \$5.75

Subscribers: 7,810 incl. Penticton & Summerland

OTHER FACILITIES:

PROPOSED FACILITIES:

COMMUNITY:

NARAMATA

LOCATION:

Lat. 49 ° 35 'N; Long 119° 36'W

REGIONAL DISTRICT:

Okanagan - Similkameen A

E.D.:

913

EA:

303 all

POPULATION (YR):

620 (71)

HOUSEHOLDS

223

TELEVISIONS

92.5%

RATIO MALE/FEMALE:

1.029

MIGRANCY:

41.6 %

LANGUAGE:

97.3 % E; 0 % F; 0 % Native. 2.7%

ETHNICITY

0.1 % Native

OFFICIAL LANGUAGE

95.5 % E; 0 % F; 4.4 % Both; 0.1 % Neither.

EDUCATION

2 % to Gr. 5; 18 % Gr. 5-8; 26 % Gr. 9-10; 31 % Gr. 11-13 22 % Gr.13+

INCOME

Avg. Ind. \$ 3,421 ; Avg. Family \$ 8,300

LABOUR FORCE PARTICIPATION RATE

Male: 73% Female: 40%

INDUSTRY:

EMPLOYEES:

COMMUNITY SERVICES:

SPECIAL REQUIREMENTS:

EVALUATION

COMMUNITY:

OKANAGAN FALLS

LOCATION: Lat 49 ° 20' N; Long 119 ° 35' W

REGIONAL DIST.: Okanagan Similkameen A

TELEPHONE: Yes No
Auto. exch.: yes no D, CDO
Type: Capacity: 819
Toll Centre: Okanagan Falls

RADIO-TELEPHONE COVERAGE: yes no
UHF: PSRT Loc. Penticton
Rate Centre: Penticton
HF :

RADIO: Yes No

Service	Call Sign	Signal source	Program source	via	qual.
Pr-E	CKSP	Summerland			
PR-E	CKOK	Penticton	Penticton	Off Air	
CBC-A	CKOV	Kelowna			

TELEVISION: yes no

Service	call sign	ch.	signal source	program source	via	qual.
	Off Air					
ctv	CHKL-TV-1	10	Penticton	Kelowna (CHKL-TV)	1 HOP LPRT	3.0
CBC-AFF	CHBC-TV-1	13	Penticton	Kelowna (CHBC-TV)	1 HOP LPRT	2.0
	<u>CABLE</u>					
	KREM-TV	2	Spokane	Spokane		3.0
	KXLY-TV	4	Spokane	Spokane		2.0
AFF-E	CHBC-TV-3	5	Oliver	Kelowna (CHBC-TV)	2 HOP LPRT	2.0
	KHQ-TV	6	Spokane	Spokane		5.0
	KSPS-TV	7				3.0
CBC-AFF	CHKL-TV-1	10	Penticton	Kelowna (CHBC-TV)	1 HOP LPRT	2.0

CATV: yes no

Company: Penticton Cable TV Ltd

License:

Rates: inst. \$25 mo. \$5.75 Subscribers: 7,810 incl. Penticton & Summerland

OTHER FACILITIES:

PROPOSED FACILITIES:

COMMUNITY:

OKANAGAN FALLS

LOCATION:

Lat. 49 ° 20 'N; Long 119 ° 35 'W

REGIONAL DISTRICT:

Okanagan Similkameen A

E.D.:

913

EA:

069 & 070 part

POPULATION (YR):

621 (71)

HOUSEHOLDS

212

TELEVISIONS

92.5%

RATIO MALE/FEMALE:

1.029

MIGRANCY:

41.6 %

LANGUAGE:

97.3 % E; 0 % F; 0 % Native. 2.7%

ETHNICITY

0.1 % Native

OFFICIAL LANGUAGE

95.5 % E; 0 % F; 4.4 % Both; 0.1 % Neither.

EDUCATION

2 % to Gr. 5; 18 % Gr. 5-8; 26 % Gr. 9-10; 31 % Gr. 11-13; 22 % Gr. 13+

INCOME

Avg. Ind. \$ 3,421 ; Avg. Family \$ 8,300

LABOUR FORCE PARTICIPATION RATE

Male: 73 % Female: 40 %

INDUSTRY:**EMPLOYEES:****COMMUNITY SERVICES:****SPECIAL REQUIREMENTS:**

EVALUATION

COMMUNITY: PENTICTON INCL. WEST BENCH
LOCATION: Lat. 49°30' N; Long 119°35' W
REGIONAL DIST.: Okanagan Similkameen A

TELEPHONE: Yes No OK Tel
 Auto. exch.: yes no D, ADO, TC
 Type: Capacity: 11,475
 Toll Centre: Penticton

RADIO-TELEPHONE COVERAGE: yes no
 UHF: PSRT Loc. Penticton
 Rate Centre: Penticton
 HF :

RADIO: Yes No

Service	Call Sign	Signal source	Program source	via	qual.
PR-E	CKOK	Penticton	Penticton	Off Air	
Pr-E	CKSP	Summerland			
PR-E	CKOK-FM	Penticton	Penticton	Off Air	
CBC-A	CKOV	Kelowna			

TELEVISION: yes no

Service	call sign	ch.	signal source	program source	via	qual.
CBC-AFF	CHBC-TV-7	7	Skaha Lake	Kelowna (CHBC-TV)	2 HOP LPRT	2.0
CBC-AFF	CHBC-TV-1	13	Penticton	Kelowna (CHBC-TV)	1 HOP LPRT	
CTV	CHKL-TV-1	10	Penticton	Kelowna (CHKL-TV)	1 HOP LPRT	4.0
<u>CABLE</u>						
CTV	KREM-TV	2	Spokane	Spokane	Microwave	3.0
	CHKL-TV-1	3	Penticton	Kelowna (CHKL-TV)	1 HOP LPRT	2.0
	KXLY-TV	4	Spokane	Spokane	Microwave	4.0
CBC-AFF	CHBC-TV-1	5	Penticton	Kelowna (CHBC-TV)	1 HOP LPRT	1.0
	KHQ-TV	6	Spokane	Spokane	Microwave	2.0

CATV: yes no
 Company: Penticton Cable TV Ltd. License:
 Rates: inst. \$25 mo. \$5.75 Subscribers: 7,810 incl. Summerland

OTHER FACILITIES:

PROPOSED FACILITIES:

EVALUATION

COMMUNITY:
 PENTICTON RESERVE
 LOCATION: Lat 49 ° 30' N; Long 119 ° 40 ' W
 REGIONAL DIST.: Okanagan Similkameen A

TELEPHONE: Yes No
 Auto. exch.: yes no
 Type: Capacity:
 Toll Centre:

RADIO-TELEPHONE COVERAGE: yes no
 UHF: PSRT Loc. Penticton
 Rate Centre: Penticton
 HF:

RADIO: Yes No

Service	Call Sign	Signal source	Program source	via	qual.
CBC-A	CKOV	Kelowna			
Pr-E	CKSP	Summerland			
PR-E	CKOK	Penticton	Penticton	Off Air	

TELEVISION: yes no

Service	call sign	ch.	signal source	program source	via	qual.
	OFF AIR					
CBC-A	CHBC-TV-1	13	Penticton	Kelowna, CHBC-TV	1 HOP LPRT	
CTV	CHKL-TV-1	10	Penticton	Kelowna, CHKL-TV	1 HOP LPRT	

CATV: yes no
 Company: License:
 Rates: inst. mo. Subscribers:

OTHER FACILITIES:

PROPOSED FACILITIES:

COMMUNITY:

PENTICTON RESERVE

LOCATION:

Lat. 49 ° 30 'N; Long 119 ° 40 'W

REGIONAL DISTRICT:

Okanagan Similkameen A

E.D.:

913

EA:

221 all

POPULATION (YR):

320 (71)

HOUSEHOLDS

64

TELEVISIONS

81.5%

RATIO MALE/FEMALE:

1.615

MIGRANCY:

23.8 %

LANGUAGE:

91.3 % E; 0 % F; 8 % Native. 0.7%

ETHNICITY

76.5 % Native

OFFICIAL LANGUAGE

97.8 % E; 0 % F; 1.5 % Both; 0.7 % Neither.

EDUCATION

17 % to Gr. 5; 33 % Gr. 5-8; 23 % Gr. 9-10; 16 % Gr. 11-13 11 % Gr. 13+

INCOME

Avg. Ind. \$ 2,340 ; Avg. Family \$ 6,431

LABOUR FORCE PARTICIPATION RATEMale: ⁷¹ % Female: ²⁹ %**INDUSTRY:****EMPLOYEES:****COMMUNITY SERVICES:****SPECIAL REQUIREMENTS:**

EVALUATION

COMMUNITY:
 CAWSTON
 LOCATION: Lat. 49° 11' N; Long 119° 46' W
 REGIONAL DIST.: Okanagan Similkameen B

TELEPHONE: Yes No
 Auto. exch.: yes no
 Type: Capacity:
 Toll Centre:

RADIO-TELEPHONE COVERAGE: yes no
 UHF: PSRT Loc. Hedley
 Rate Centre: Hedley
 HF :

RADIO: Yes No

Service	Call Sign	Signal source	Program source	via	qual.
CBC-A	CKOK	Penticton			
CBC-A	CKOO	Osoyoos			

TELEVISION: yes no

Service	call sign	ch.	signal source	program source	via	qual.
	<u>OFF AIR</u>					
CBC-AFF	CHKC-TV-1	4	Keremeos	Kelowna (CHBC-TV)	1 HOP LPRT	3.0
CTV	CHKC-TV-5	6	Olalla	Kelowna (CHKL-TV)	2 HOP LPRT	
CTV	CHKC-TV-4	9	Keremeos	Kelowna (ChKL-TV)	1 HOP LPRT	2.0
CBC-AFF	CHKC-TV-2	11	Olalla	Kelowna (CHBC-TV)	2 HOP LPRT	3.0

CATV: yes no
 Company: License:
 Rates: inst. mo. Subscribers:

OTHER FACILITIES:

PROPOSED FACILITIES:

COMMUNITY:

CAWSTON RESERVE

LOCATION:

Lat. 49 ° 09 'N; Long 119 ° 45'W

REGIONAL DISTRICT:

Okanagan - Similkameen B

E.D.:

913

EA:

108 all

POPULATION (YR):

154 (71)

HOUSEHOLDS

28

TELEVISIONS

81.5%

RATIO MALE/FEMALE:

1.615

MIGRANCY:

23.8 %

LANGUAGE:

91.3 % E; 0 % F; 8 % Native. 0.7%

ETHNICITY

76.5 % Native

OFFICIAL LANGUAGE

97.8 % E; 0 % F; 1.5 % Both; 0.7 % Neither.

EDUCATION

17 % to Gr. 5; 33 % Gr. 5-8; 23 % Gr. 9-10; 16 % Gr. 11-13 11 % Gr. 13+

INCOME

Avg. Ind. \$ 2,340 ; Avg. Family \$ 6,431

LABOUR FORCE PARTICIPATION RATE

Male: 71 % Female: 29%

INDUSTRY:**EMPLOYEES:****COMMUNITY SERVICES:****SPECIAL REQUIREMENTS:**

EVALUATION

COMMUNITY:

CAWSTON RESERVE

LOCATION: Lat. 49° 09' N; Long 119° 45' W

REGIONAL DIST.: Okanagan Similkameen B

TELEPHONE: Yes No

RADIO-TELEPHONE COVERAGE: yes no

Auto. exch.: yes no

UHF: PSRT Loc. Hedley

Type: Capacity:

Rate Centre: Hedley

Toll Centre:

HF :

RADIO: Yes No

Service	Call Sign	Signal source	Program source	via	qual.
CBC-A	CKOK	Penticton			
CBC-A	CKOO	Osoyoos			

TELEVISION: yes no

Service	call sign	ch.	signal source	program source	via	qual.
CBC-AFF	CHKC-TV-3	3	Cawston	Kelowna (CHBC-TV)	3 HOP LPRT	

CATV: yes no

Company:

License:

Rates: inst.

mo.

Subscribers:

OTHER FACILITIES:

PROPOSED FACILITIES:

EVALUATION

COMMUNITY:

HEDLEY

LOCATION: Lat. 49 ° 21 N; Long. 120 ° 05' W

REGIONAL DIST.: Okanagan Similkameen B

TELEPHONE: Yes No
Auto. exch.: yes no BC Tel D, CDO
Type: Capacity: 176
Toll Centre: Hedley

RADIO-TELEPHONE COVERAGE: yes no
UHF: PSRT Loc. Hedley
Rate Centre: Hedley
HF :

RADIO: Yes No

Service	Call Sign	Signal source	Program source	via	qual.
CBC-A	CKOK	Penticton			

TELEVISION: yes no

Service	call sign	ch.	signal source	program source	via	qual.
	<u>OFF AIR</u>					
	<u>CABLE</u>					
CBC-AFF	CHBC-TV	2		Kelowna (CHBC-TV)		4.0
CTV	CHKL-TV	5		Kelowna (CHKL-TV)		4.0

CATV: yes no

Company: Penticton Cable TV ltd

License:

Rates: inst. \$50

mo. \$5

Subscribers: 135 in Hedley

OTHER FACILITIES:

PROPOSED FACILITIES:

COMMUNITY: HEDLEY	
LOCATION: Lat. 49 ° 21 'N; Long 120 ° 05 'W	REGIONAL DISTRICT: Okanagan Similkakeen B
	E.D.: 913 EA: 106 part
POPULATION (YR): 385 (71)	HOUSEHOLDS 152 TELEVISIONS 92.2%
	RATIO MALE/FEMALE: 1.095 MIGRANCY: 39 %
LANGUAGE: 87.9 % E; 0.6 % F; 0 % Native. 11.5%	
ETHNICITY 1.3 % Native	
OFFICIAL LANGUAGE 93.4 % E; 0.2 % F; 4.4 % Both; 2.0 % Neither.	
EDUCATION 5 % to Gr. 5; 29 % Gr. 5-8; 25 % Gr. 9-10; 26 % Gr. 11-13 15 % Gr. 13+	
INCOME Avg. Ind. \$ 2,948 ; Avg. Family \$ 7,140	LABOUR FORCE PARTICIPATION RATE Male: 74 % Female: 42 %
INDUSTRY:	EMPLOYEES:
COMMUNITY SERVICES:	
SPECIAL REQUIREMENTS:	

EVALUATION

COMMUNITY:
KEREMEOS

LOCATION: Lat. 49° 12' N; Long. 119° 50' W
REGIONAL DIST.: Okanagan Similkameen B

TELEPHONE: Yes No D ADO
Auto. exch.: yes no
Type: Capacity: 909
Toll Centre: Keremeos

RADIO-TELEPHONE COVERAGE: yes no
UHF: PSRT Loc.
Rate Centre:
HF :

RADIO: Yes No
Service | Call Sign | Signal source | Program source | via | qual.

CBC-A	CKOK	Penticton			
CBC-E	CBKY	Keremeos	Vancouver CBU	LPRT	

TELEVISION: yes no
Service | call sign | ch. | signal source | program source | via | qual.

	OFF AIR				
CBC-AFF	CHKC-TV-1	4	Keremeos	Kelowna, CHBC-TV	1 HOP LPRT
CTV	CHKC-TV-4	9	Keremeos	Kelowna, CHKL-TV	1 HOP LPRT
CTV	CHKC-TV-5	6	Olalla	Kelowna, CHKL-TV	2 HOP LPRT

CATV: yes no
Company: License:
Rates: inst. mo. Subscribers:

OTHER FACILITIES:

PROPOSED FACILITIES:

EVALUATION

COMMUNITY:

OLALLA

LOCATION: Lat. 49 ° 16 N; Long. 119 ° 50' W
REGIONAL DIST.: Okanagan Similkameen B

TELEPHONE: Yes No

Auto. exch.: yes no

Type: Capacity:

Toll Centre:

RADIO-TELEPHONE COVERAGE: yes no

UHF: PSRT Loc. Hedley

Rate Centre: Hedley

HF :

RADIO: Yes No

Service | Call Sign | Signal source | Program source | via | qual.

<u>Service</u>	<u>Call Sign</u>	<u>Signal source</u>	<u>Program source</u>	<u>via</u>	<u>qual.</u>
CBC-A	CKOK	Penticton			

TELEVISION: yes no

Service | call sign | ch. | signal source | program source | via | qual.

<u>Service</u>	<u>call sign</u>	<u>ch.</u>	<u>signal source</u>	<u>program source</u>	<u>via</u>	<u>qual.</u>
	OFF AIR					
CBC-AFF	CHKC-TV-2	11	Olalla	Kelowna (CHBC-TV)	2 HOP LPRT	
CTV	CHKC-TV-5	6	Olalla	Kelowna (CHKL-TV)	2 HOP LPRT	
CBC-AFF	CHKC-TV-1	4	Keremeos	Kelowna (CHBC-TV)	1 HOP LPRT	3.0
CTV	CHKC-TV-4	9	Keremens	Kelowna (CHKL-TV)	1 HOP LPRT	4.0

CATV: yes no

Company:

License:

Rates: inst.

mo.

Subscribers:

OTHER FACILITIES:

PROPOSED FACILITIES:

COMMUNITY: OLAJJA	
LOCATION: Lat. 49 ° 16 'N; Long 119 ° 50 'W	REGIONAL DISTRICT: Okanagan-Similkameen B
	E.D.: 913 EA: 105
POPULATION (YR): 144 (71)	HOUSEHOLDS 43E TELEVISIONS 92.2%
	RATIO MALE/FEMALE: 1.095 MIGRANCY: 39 %
LANGUAGE: 87.9 % E; 0.6 % F; 0 % Native. 11.5%	ETHNICITY 1.3 % Native
OFFICIAL LANGUAGE 93.4 % E; 0.2 % F; 4.4 % Both; 2.0 % Neither.	
EDUCATION 5 % to Gr. 5; 29 % Gr. 5-8; 25 % Gr. 9-10; 26 %Gr. 11-13 15 %Gr.13+	
INCOME Avg. Ind. \$ 2,948 ; Avg. Family \$ 7,140	LABOUR FORCE PARTICIPATION RATE Male: 74 % Female: 42 %
INDUSTRY:	EMPLOYEES:
COMMUNITY SERVICES:	
SPECIAL REQUIREMENTS:	

EVALUATION

COMMUNITY:
OLIVER

LOCATION: Lat. 49 ° 11' N; Long 119 ° 34' W
REGIONAL DIST.: Okanagan Similkameen B

TELEPHONE: Yes No BC Tel
Auto. exch.: yes no D, ADO
Type: Capacity: 2,214
Toll Centre: Oliver

RADIO-TELEPHONE COVERAGE: yes no
UHF: PSRT Loc. Oliver
Rate Centre: Oliver
HF :

RADIO: Yes No

Service	Call Sign	Signal source	Program source	via	qual.
CBC-A	CKOK	Penticton			
CBC-A	CKOO	Osoyoos			
CBC-E	CBUA	Oliver	Vancouver	LPRT	

TELEVISION: yes no

Service	call sign	ch.	signal source	program source	via	qual.
	<u>OFF AIR</u>					
CBC-AFF	CHBC-TV-3	8	Oliver	Kelowna (CHBC-TV)	2 HOP LPRT	
	<u>CABLE</u>					
	KREM-TV	2	Spokane	Spokane		3.0
	KXLY-TV	4	Spokane	Spokane		2.0
CBC-AFF	CHBC-TV-3	5	Oliver	Kelowna (CHBC-TV)	2 HOP LPRT	2.0
	KHQ-TV	6	Spokane	Spokane		3.0
	KSPS-TV	7				3.0
CTV	CHKL-TV-1	10	Penticton	Kelowna (CHKL)	1 HOP LPRT	2.0

QATV: yes no
Company: Oliver Tele-Vue Ltd License:
Rates: inst. \$25 mo. \$6, \$10 Rural Subscribers: 725

OTHER FACILITIES:

PROPOSED FACILITIES:

EVALUATION

COMMUNITY: OSOYOOS
LOCATION: Lat. 49° 02' N; Long 119° 28' W
REGIONAL DIST.: Okanagan Similkameen B

TELEPHONE: Yes No BC Tel
 Auto. exch.: yes no D CDO
 Type: Capacity: 1866
 Toll Centre: Osoyoos

RADIO-TELEPHONE COVERAGE: yes no
UHF: PSRT Loc. Oliver
Rate Centre: Oliver
HF :

RADIO: Yes No

Service	Call Sign	Signal source	Program source	via	qual.
CBC-A CBC-E	CKOK CBUB	Penticton Osoyoos	Vancouver	LPRT	
PR-E	CKOO	Osoyoos	Osoyoos incl. part-time from Penticton CKOK	Off Air	

TELEVISION: yes no

Service	call sign	ch.	signal source	program source	via	qual.
	OFF AIR					
CBC-AFF	KHQ-TV	5	Spokane	Spokane		3.0
	KREM-TV	5	Spokane	Spokane		3.0
	CHBC-TV-3	8	Oliver	Kelowna (CHBC-TV)	2 HOP LPRT	2.0
	KXLY-TV	12	Spokane	Spokane		3.0

CATV: yes no

Company: License:
 Rates: inst. mo. Subscribers:

OTHER FACILITIES:

PROPOSED FACILITIES:

COMMUNITY: 030Y00S		
LOCATION: Lat. 49 ° 02 'N; Long 119 ° 28 'W	REGIONAL DISTRICT: Okanagan-Similkameen B	
	E.D.: 913	EA: 057, 065-067, 201, 202 all
POPULATION (YR): 2,694 (71)	HOUSEHOLDS 890	TELEVISIONS 97.8%
	RATIO MALE/FEMALE: 0.953	MIGRANCY: 43.4 %
LANGUAGE: 88.5 % E; 0.7 % F; 0 % Native. 10.8%		ETHNICITY 0.7 % Native
OFFICIAL LANGUAGE 94.2 % E; 0 % F; 3.2 % Both; 2.5 % Neither.		
EDUCATION 7 % to Gr. 5; 33 % Gr. 5-8; 22 % Gr. 9-10; 24 % Gr. 11-13 14 % Gr. 13+		
INCOME Avg. Ind. \$ 3,345 ; Avg. Family \$ 7,799		LABOUR FORCE PARTICIPATION RATE Male: ⁷⁰ % Female: ³² %
INDUSTRY:	EMPLOYEES:	
Agriculture	15	
Manuf.	45	
Constr.	20	
Trade	115	
Services	115	
COMMUNITY SERVICES:		
SPECIAL REQUIREMENTS:		

EVALUATION

COMMUNITY:

Osoyoos Reserve

LOCATION: Lat 49 ° 10' N; Long 119 ° 30' W

REGIONAL DIST.: Okanagan-Similkameen B

TELEPHONE: Yes No

Auto. exch.: yes no

Type: Capacity:

Toll Centre:

RADIO-TELEPHONE COVERAGE: yes no

UHF: PSRT Loc. Oliver

Rate Centre: Oliver

HF :

RADIO: Yes No

Service	Call Sign	Signal source	Program source	via	qual.
CBC-A	CKOO	Osoyoos			

TELEVISION: yes no

Service	call sign	ch.	signal source	program source	via	qual.
CBC-AFF	CHBC-TV-3	8	Oliver	Kelowna CHBC-TV	2 HOP LPRT	

CATV: yes no

Company:

License:

Rates: inst. mo.

Subscribers:

OTHER FACILITIES:

PROPOSED FACILITIES:

COMMUNITY: OSOYOOS RESERVE	
LOCATION: Lat. 49 ° 10 'N; Long 119° 30 'W	REGIONAL DISTRICT: Okanagan - Similkameen B
	E.D.: 913 EA: 068 all
POPULATION (YR): 121 (71)	HOUSEHOLDS 26
	TELEVISIONS 81.5%
	RATIO MALE/FEMALE: 1.615
	MIGRANCY: 23.8 %
LANGUAGE: 91.3 % E; 0 % F; 8 % Native. 0.7%	ETHNICITY 76.5 % Native
OFFICIAL LANGUAGE 97.8 % E; 0 % F; 1.5 % Both; 0.7 % Neither.	
EDUCATION 17 % to Gr. 5; 33 % Gr. 5-8; 23 % Gr. 9-10; 16 % Gr. 11-13 11 % Gr. 13+	
INCOME Avg. Ind. \$ 2,340 ; Avg. Family \$ 6,431	LABOUR FORCE PARTICIPATION RATE Male: 71% Female: 29%
INDUSTRY:	EMPLOYEES:
COMMUNITY SERVICES:	
SPECIAL REQUIREMENTS:	

EVALUATION

COMMUNITY:

COALMOUNT

LOCATION: Lat. 49°31' N; Long 120°41' W

REGIONAL DIST.: Okanagan Similkameen C

TELEPHONE: Yes No

Auto. exch.: yes no

Type: Capacity:

Toll Centre:

RADIO-TELEPHONE COVERAGE: yes no

UHF: PSRT Loc.

Rate Centre:

HF :

RADIO: Yes No

Service	Call Sign	Signal source	Program source	via	qual.

Service	Call Sign	Signal source	Program source	via	qual.

TELEVISION: yes no

Service	Call sign	ch.	signal source	program source	via	qual.

Service	Call sign	ch.	signal source	program source	via	qual.

CATV: yes no

Company:

License:

Rates: inst.

mo.

Subscribers:

OTHER FACILITIES:

PROPOSED FACILITIES:

COMMUNITY: COALMOUIT	
LOCATION: Lat. 49 ° 31 'N; Long 120 ° 41'W	REGIONAL DISTRICT: Okanagan - Similkameen C
	E.D.: 913 EA: 118 part
POPULATION (YR): 70 (71)	HOUSEHOLDS 21 E
	TELEVISIONS 62.3%
	RATIO MALE/FEMALE: 1.653
	MIGRANCY: 40.9 %
LANGUAGE: 99.5 % E; 0 % F; 0 % Native. 0.5%	ETHNICITY 0 % Native
OFFICIAL LANGUAGE 98.6 % E; 0 % F; 1.4 % Both; 0 % Neither.	
EDUCATION 5 % to Gr. 5; 23 % Gr. 5-8; 25 % Gr. 9-10; 30 %Gr. 11-13 16 %Gr.13+	
INCOME Avg. Ind. \$ 3,595; Avg. Family \$ 7,703	LABOUR FORCE PARTICIPATION RATE Male: ⁸⁰ % Female: ³⁶ %
INDUSTRY:	EMPLOYEES:
COMMUNITY SERVICES:	
SPECIAL REQUIREMENTS:	

<u>EVALUATION</u>	<u>COMMUNITY:</u> PRINCETON <u>LOCATION:</u> Lat. 49° 28' N; Long. 120° 30' W <u>REGIONAL DIST.:</u> Okanagan Similkameen C																																			
<u>TELEPHONE:</u> Yes <input checked="" type="checkbox"/> No <input type="checkbox"/> BC Tel Auto. exch.: yes <input checked="" type="checkbox"/> no <input type="checkbox"/> D, ADO Type: Capacity: 1948 Toll Centre: Princeton	<u>RADIO-TELEPHONE COVERAGE:</u> yes <input checked="" type="checkbox"/> no <input type="checkbox"/> UHF: PSRT Loc. Blackwall Rate Centre: Princeton HF :																																			
<u>RADIO:</u> Yes <input checked="" type="checkbox"/> No <input type="checkbox"/>																																				
<table border="1" style="width:100%; border-collapse: collapse;"> <thead> <tr> <th>Service</th> <th>Call Sign</th> <th>Signal source</th> <th>Program source</th> <th>via</th> <th>qual.</th> </tr> </thead> <tbody> <tr> <td>CBC-E</td> <td>CBRL</td> <td>Princeton</td> <td>Vancouver</td> <td>LPRT</td> <td></td> </tr> <tr> <td>PR-E</td> <td>CINL</td> <td>Princeton</td> <td>Princeton w/ Part time from Kamloops CHNL</td> <td>LPRT</td> <td></td> </tr> </tbody> </table>		Service	Call Sign	Signal source	Program source	via	qual.	CBC-E	CBRL	Princeton	Vancouver	LPRT		PR-E	CINL	Princeton	Princeton w/ Part time from Kamloops CHNL	LPRT																		
Service	Call Sign	Signal source	Program source	via	qual.																															
CBC-E	CBRL	Princeton	Vancouver	LPRT																																
PR-E	CINL	Princeton	Princeton w/ Part time from Kamloops CHNL	LPRT																																
<u>TELEVISION:</u> yes <input checked="" type="checkbox"/> no <input type="checkbox"/>																																				
<table border="1" style="width:100%; border-collapse: collapse;"> <thead> <tr> <th>Service</th> <th>call sign</th> <th>ch.</th> <th>signal source</th> <th>program source</th> <th>via</th> <th>qual.</th> </tr> </thead> <tbody> <tr> <td colspan="7" style="text-align: center;"><u>OFF AIR</u></td> </tr> <tr> <td>CBC-Aff CTV</td> <td>CHGP-TV-1 * * Unknown</td> <td>5 11</td> <td>Princeton Mt. Kathleen</td> <td>Kelowna (CHBC-TV) Kelowna (CHKJ-TV)</td> <td>1 HOP LPRT 1 HOP LPRT</td> <td></td> </tr> <tr> <td colspan="7" style="text-align: center;"><u>CABLE</u></td> </tr> <tr> <td>CBC-Aff CTV</td> <td>CHGP * * Unknown</td> <td>2 11</td> <td>Princeton Mt. Kathleen</td> <td>Kelowna (CHBC-TV) Kelowna (CHKL-TV)</td> <td>1 HOP LPRT 1 HOPLPRT</td> <td>2.0</td> </tr> </tbody> </table>		Service	call sign	ch.	signal source	program source	via	qual.	<u>OFF AIR</u>							CBC-Aff CTV	CHGP-TV-1 * * Unknown	5 11	Princeton Mt. Kathleen	Kelowna (CHBC-TV) Kelowna (CHKJ-TV)	1 HOP LPRT 1 HOP LPRT		<u>CABLE</u>							CBC-Aff CTV	CHGP * * Unknown	2 11	Princeton Mt. Kathleen	Kelowna (CHBC-TV) Kelowna (CHKL-TV)	1 HOP LPRT 1 HOPLPRT	2.0
Service	call sign	ch.	signal source	program source	via	qual.																														
<u>OFF AIR</u>																																				
CBC-Aff CTV	CHGP-TV-1 * * Unknown	5 11	Princeton Mt. Kathleen	Kelowna (CHBC-TV) Kelowna (CHKJ-TV)	1 HOP LPRT 1 HOP LPRT																															
<u>CABLE</u>																																				
CBC-Aff CTV	CHGP * * Unknown	2 11	Princeton Mt. Kathleen	Kelowna (CHBC-TV) Kelowna (CHKL-TV)	1 HOP LPRT 1 HOPLPRT	2.0																														
<u>CATV:</u> yes <input checked="" type="checkbox"/> no <input type="checkbox"/> Company: Princeton Television Ltd License: Rates: inst. \$50 mo. \$7.50 Subscribers:																																				
<u>OTHER FACILITIES:</u>																																				
<u>PROPOSED FACILITIES:</u>																																				

EVALUATION

COMMUNITY:

TULAMEEN

LOCATION: Lat. 49° 33' N; Long 120° 46' W

REGIONAL DIST.: Okanagan Similkameen C

TELEPHONE: Yes No

Auto. exch.: yes no

Type: Capacity:

Toll Centre:

RADIO-TELEPHONE COVERAGE: yes no

UHF: PSRT Loc.

Rate Centre:

HF :

RADIO: Yes No

Service	Call Sign	Signal source	Program source	via	qual.

Service	Call Sign	Signal source	Program source	via	qual.

TELEVISION: yes no

Service	call sign	ch.	signal source	program source	via	qual.

Service	call sign	ch.	signal source	program source	via	qual.

CATV: yes no

Company:

License:

Rates: inst.

mo.

Subscribers:

OTHER FACILITIES:

PROPOSED FACILITIES:

COMMUNITY: TULAMEEN	
LOCATION: Lat. 49 ° 33 'N; Long 120 ° 46 'W	REGIONAL DISTRICT: Okanagan - Similkameen C
	E.D.: 913 EA: 118 part
POPULATION (YR): 74 (71)	HOUSEHOLDS 22 1/4 TELEVISIONS 62.3%
	RATIO MALE/FEMALE: 1.653 MIGRANCY: 40.9 %
LANGUAGE: 99.5 % E; 0 % F; 0 % Native. 0.5%	ETHNICITY 0 % Native
OFFICIAL LANGUAGE 98.6 % E; 0 % F; 1.4 % Both; 0 % Neither.	
EDUCATION 5 % to Gr. 5; 23 % Gr. 5-8; 25 % Gr. 9-10; 30 % Gr. 11-13 16 % Gr.13+	
INCOME Avg. Ind. \$ ^{3,595} ; Avg. Family \$ ^{7,703}	LABOUR FORCE PARTICIPATION RATE Male: ⁸⁰ % Female: ³⁶ %
INDUSTRY:	EMPLOYEES:
COMMUNITY SERVICES:	
SPECIAL REQUIREMENTS:	

COMMUNITY NAME	BOOK NUM	RD NUM	SUB ID	REGIONAL DISTRICT
ABBOTSFORD DIST. MUN.	1	5	1	CENTRAL FRASER VALLEY
ADAMS LAKE	3	29	B	THOMPSON-NICOLA
AGASSIZ	1	13	1	FRASER-CHEAM
AHOUSAT	1	1	A	ALBERNI-CLAYOQUOT
AINSWORTH	2	6	B	CENTRAL KOOTENAY
AIYANISH #1 RESERVE	4	16	A	KITIMAT-STIKINE
ALERT BAY INCLUDING RESERVE	1	18	A	MOUNT WADDINGTON
ALEXANDRIA	3	4	A	CARIBOO
ALEXIS CREEK	3	4	B	CARIBOO
ALEZA LAKE	4	14	A	FRASER-FORT GEORGE
ALICE ARM SEE KITSALT	4	16	A	KITIMAT-STIKINE
ALKALI LAKE	3	4	A	CARIBOO
ALLISON PASS	1	13	A	FRASER-CHEAM
ALTA LAKE	1	26	B	SQUAMISH-LILLOOET
AMAI INLET	1	9	B	COMOX-STRATHCONA
ANACONDA	2	17	B	KOOTENAY BOUNDARY
ANAHIM LAKE INCLUDING RESERVE	3	4	B	CARIBOO
ANAHIM'S FLAT RESERVE	3	4	B	CARIBOO
ANGELMONT	3	8	C	COLUMBIA-SHUSWAP
ANMORE	1	15	1	GREATER VANCOUVER
APPLEDALE	2	6	B	CENTRAL KOOTENAY
ARGENTA	2	6	B	CENTRAL KOOTENAY
ARMSTRONG SEE SPALLUMCHEEN DIST. MUN.	2	20	1	NORTH OKANAGAN
ASHCROFT	3	29	D	THOMPSON-NICOLA
ASHTON CREEK	2	20	A	NORTH OKANAGAN
ASPEN GROVE	3	29	C	THOMPSON-NICOLA
ATLIN	4	27	A	STIKINE
AUSTRALIAN	3	4	A	CARIBOO
AVOLA	3	29	A	THOMPSON-NICOLA
BALDONNEL	4	23	A	PEACE RIVER-LIARD
BALFOUR	2	6	B	CENTRAL KOOTENAY
BALMORAL	3	8	C	COLUMBIA-SHUSWAP
BAMBERTON	1	10	A	COWICHAN VALLEY
BAMFIELD	1	1	A	ALBERNI-CLAYOQUOT
BARNHART	3	29	E	THOMPSON-NICOLA
BARRIERE	3	29	A	THOMPSON-NICOLA
BEAR LAKE	4	14	A	FRASER-FORT GEORGE
BEASLEY	2	6	B	CENTRAL KOOTENAY
BEAVER COVE	1	18	B	MOUNT WADDINGTON
BEAVER CREEK	4	30	A	YUKON
BEAVER FALLS	2	17	A	KOOTENAY BOUNDARY
BEAVERDELL	2	17	B	KOOTENAY BOUNDARY
BELLA BELLA	4	21	A	OCEAN FALLS
BELLA COOLA	4	21	A	OCEAN FALLS
BENNET	4	27	A	STIKINE
BENSON LAKE	1	18	B	MOUNT WADDINGTON
BIG BAR CREEK	3	29	D	THOMPSON-NICOLA
BIG EDDY	3	8	B	COLUMBIA-SHUSWAP
BIG LAKE RANCH	3	4	A	CARIBOO
BIRCH ISLAND	3	29	A	THOMPSON-NICOLA
BLACK CREEK	3	4	A	CARIBOO
BLACK CREEK	1	9	C	COMOX-STRATHCONA
BLAEBERRY	3	8	A	COLUMBIA-SHUSWAP
BLEWETT	2	6	B	CENTRAL KOOTENAY
BLIND BAY	3	8	C	COLUMBIA-SHUSWAP

COMMUNITY NAME	BOOK NUM	RD NUM	SUB ID	REGIONAL DISTRICT
BLUBBER BAY	1	24	A	POWELL RIVER
BLUBERRY RIVER RESERVE	4	23	A	PEACE RIVER-LIARD
BLUE RIVER	3	29	A	THOMPSON-NICOLA
BLUEBERRY CREEK	2	6	A	CENTRAL KOOTENAY
BONAPARTE RESERVE	3	29	D	THOMPSON-NICOLA
BONNIGTON	2	6	B	CENTRAL KOOTENAY
BOOTHROYD RESERVE	1	13	A	FRASER-CHEAM
BOSTON BAR	1	13	A	FRASER-CHEAM
BOSWELL	2	6	C	CENTRAL KOOTENAY
BOWEN ISLAND	1	15	I	GREATER VANCOUVER
BOWSER	1	19	B	NANAIMO
BRACKENDALE	1	26	I	SQUAMISH-LILLOOET
BRALORNE	1	26	A	SQUAMISH-LILLOOET
BRENNAN CREEK	3	29	A	THOMPSON-NICOLA
BRIDESVILLE	2	17	B	KOOTENAY BOUNDARY
BRIDGE LAKE	3	4	A	CARIBOO
BRIDGERIVER RESERVE	1	26	A	SQUAMISH-LILLOOET
BRILLIANT	2	6	A	CENTRAL KOOTENAY
BRISCO	2	12	A	EAST KOOTENAY
BRITANNIA BEACH	1	26	B	SQUAMISH-LILLOOET
BROUSE	2	6	A	CENTRAL KOOTENAY
BUFFALO CREEK	3	4	A	CARIBOO
BULL HARBOUR	1	18	B	MOUNT WADDINGTON
BURKE CHANNEL AT CATHEDRAL POINT	4	21	A	OCEAN FALLS
BURNABY	1	15	I	GREATER VANCOUVER
BURNS LAKE	4	2	C	BULKLEY-NECHAKO
BURTON	2	6	A	CENTRAL KOOTENAY
BURWASH LANDING	4	30	A	YUKON
CACHE CREEK	3	29	D	THOMPSON-NICOLA
CALVERT ISLAND	4	21	A	OCEAN FALLS
CAMIN LAKE INCLUDING RESERVE	3	4	A	CARIBOO
CAMPBELL RIVER	1	9	I	COMOX-STRATHCONA
CANAL FLATS	2	12	A	EAST KOOTENAY
CANOE CREEK INCLUDING RESERVE	3	29	D	THOMPSON-NICOLA
CANYON CITY (KITWILLUCHSILT #7 RESERVE)	4	16	A	KITIMAT-STIKINE
CAPE MUDGE RESERVE	1	9	A	COMOX-STRATHCONA
CARCROSS	4	30	A	YUKON
CARMACKS	4	30	A	YUKON
CASSIAR	4	27	A	STIKINE
CASTLE ROCK	3	4	B	CARIBOO
CASTLEDALE	3	8	A	COLUMBIA-SHUSWAP
CASTLEGAR	2	6	A	CENTRAL KOOTENAY
CAWSTON	2	22	B	OKANAGAN-SIMILKAMEEN
CAWSTON RESERVE	2	22	B	OKANAGAN-SIMILKAMEEN
CAYCUSE	1	10	A	COWICHAN VALLEY
CEDAR SIDE	4	14	B	FRASER-FORT GEORGE
CEDARVALE	4	16	B	KITIMAT-STIKINE
CELISTA	3	8	C	COLUMBIA-SHUSWAP
CENTRAL SAANICH DIST. MUN.	1	3	I	CAPITAL
CHARLIE LAKE	4	23	A	PEACE RIVER-LIARD
CHASE	3	29	E	THOMPSON-NICOLA
CHASE CREEK	1	19	A	NANAIMO
CHEAKAMUS RESERVE	1	26	B	SQUAMISH-LILLOOET
CHEAM VIEW	1	13	B	FRASER-CHEAM
CHEHALIS RESERVE	1	13	B	FRASER-CHEAM
CHEMAINUS	1	10	I	COWICHAN VALLEY

COMMUNITY NAME	BOOK NUM	RD NUM	SUB ID	REGIONAL DISTRICT
CHEMAINUS RESERVE	1	10	A	COWICHAN VALLEY
CHERRY CREEK	3	29	B	THOMPSON-NICOLA
CHERRYVILLE	2	20	B	NORTH OKANAGAN
CHESLATTA	4	2	C	BULKLEY-NECHAKO
CHETWYND	4	23	B	PEACE RIVER-LIARD
CHEZACUT	3	4	B	CARIBOO
CHILKO LAKE RESERVE	3	4	B	CARIBOO
CHILLIWACK DIST. MUN.	1	13	I	FRASER-CHEAM
CHINA CREEK	2	17	A	KOOTENAY BOUNDARY
CHOATE	1	13	A	FRASER-CHEAM
CHRISTINA LAKE	2	17	B	KOOTENAY BOUNDARY
CHUM CREEK & QUAOUT RESERVES	3	8	C	COLUMBIA-SHUSWAP
CHURCHHOUSE RESERVE (AUPE)	1	9	A	COMOX-STRATHCONA
CLEARWATER	3	29	A	THOMPSON-NICOLA
CLINTON	3	29	D	THOMPSON-NICOLA
CLINTON CREEK	4	30	A	YUKON
COAL HARBOUR	1	18	B	MOUNT WADDINGTON
COALMOUNT	2	22	C	OKANAGAN-SIMILKAMEEN
COBBLE HILL	1	10	A	COWICHAN VALLEY
COLDSTREAM DIST. MUN.	2	20	I	NORTH OKANAGAN
COLDWATER RESERVE	3	29	C	THOMPSON-NICOLA
COLLETVILLE SEE MERRITT	3	29	C	THOMPSON-NICOLA
COLLEYMOUNT	4	2	C	BULKLEY-NECHAKO
COLUMBIA LAKE RESERVE	2	12	A	EAST KOOTENAY
COMOX	1	9	C	COMOX-STRATHCONA
COOMBS	1	19	B	NANAIMO
COOPER CREEK	2	6	B	CENTRAL KOOTENAY
COQUITLAM SEE PORT COQUITLAM	1	15	I	GREATER VANCOUVER
CORTES BAY	1	9	A	COMOX-STRATHCONA
COTTONWOOD	3	4	A	CARIBOO
COURTNEY	1	9	C	COMOX-STRATHCONA
COWICHAN BAY	1	10	A	COWICHAN VALLEY
COWICHAN STATION	1	10	A	COWICHAN VALLEY
COWLLAND HARBOUR	1	9	A	COMOX-STRATHCONA
CRAIGELLACHIE	3	8	C	COLUMBIA-SHUSWAP
CRANBROOK	2	12	B	EAST KOOTENAY
CRAWFORD BAY	2	6	C	CENTRAL KOOTENAY
CRESCENT BAY	2	6	B	CENTRAL KOOTENAY
CRESENT SPUR	4	14	B	FRASER-FORT GEORGE
CRESTON	2	6	C	CENTRAL KOOTENAY
CROWNEST	2	12	I	EAST KOOTENAY
CROYDON STATION	4	14	B	FRASER-FORT GEORGE
CULTUS LAKE	1	13	B	FRASER-CHEAM
CUMBERLAND	1	9	C	COMOX-STRATHCONA
D'ARCY INCLUDING RESERVE	1	26	B	SQUAMISH-LILLOOET
DALLAS	3	29	E	THOMPSON-NICOLA
DANSKIN	4	2	C	BULKLEY-NECHAKO
DASHWOOD	1	19	B	NANAIMO
DAWSON CITY	4	30	A	YUKON
DAWSON CREEK	4	23	B	PEACE RIVER-LIARD
DEADMAN CREEK RESERVE	3	29	B	THOMPSON-NICOLA
DEASE LAKE	4	27	A	STIKINE
DECKER LAKE	4	2	C	BULKLEY-NECHAKO
DEEP BAY	1	19	B	NANAIMO
DEEP CREEK INDIAN RESERVE	3	4	A	CARIBOO
DELTA	1	15	I	GREATER VANCOUVER

COMMUNITY NAME	BOOK NUM	RD NUM	SUB ID	REGIONAL DISTRICT
DENMAN ISLAND	1	9	C	COMOX-STRATHCONA
DEROCHE	1	11	A	DEWDNEY-ALOUETTE
DESTRUCTION BAY	4	30	A	YUKON
DODGE COVE	4	25	A	SKEENA
DOG CREEK INCLUDING RESERVE	3	4	A	CARIBOO
DOIG RIVER RESERVE	4	23	A	PEACE RIVER-LIARD
DOME CREEK	4	14	B	FRASER-FORT GEORGE
DONALD	3	8	A	COLUMBIA-SHUSWAP
DOUGLAS LAKE	3	29	C	THOMPSON-NICOLA
DOUGLAS LAKE RESERVE	3	29	C	THOMPSON-NICOLA
DREW HARBOUR	1	9	A	COMOX-STRATHCONA
DUCK RANGE	3	29	E	THOMPSON-NICOLA
DUGANVILLE	2	6	C	CENTRAL KOOTENAY
DUNCAN	1	10	A	COWICHAN VALLEY
DUNKLEY	3	4	A	CARIBOO
DUNSTER	4	14	B	FRASER-FORT GEORGE
DURIEU	1	11	A	DEWDNEY-ALOUETTE
EAGLE BAY	3	8	C	COLUMBIA-SHUSWAP
EAST BLACKPOOL	3	29	A	THOMPSON-NICOLA
EDDONTENATON	4	16	A	KITIMAT-STIKINE
EDGEWATER	2	12	A	EAST KOOTENAY
EDGEWOOD	2	6	A	CENTRAL KOOTENAY
EGMONT	1	28	A	SUNSHINE COAST
ELKFORD	2	12	C	EAST KOOTENAY
ELKO	2	12	C	EAST KOOTENAY
ELSA	4	30	A	YUKON
ENDAKO	4	2	A	BULKLEY-NECHAKO
ENDERBY INCLUDING RESERVE	2	20	A	NORTH OKANAGAN
ERICSON	2	6	C	CENTRAL KOOTENAY
ERIE	2	6	B	CENTRAL KOOTENAY
ERRINGTON	1	19	B	NANAIMO
ESPERANZA	1	9	B	COMOX-STRATHCONA
ESQUIMALT SEE VICTORIA	1	3	I	CAPITAL
ESTEVAN POINT	1	1	A	ALBERNI-CLAYOQUOT
EXLOU	3	29	A	THOMPSON-NICOLA
EXTENSION	1	19	A	NANAIMO
FAIRMOUNT HOT SPRINGS	2	12	A	EAST KOOTENAY
FALKLAND	3	8	C	COLUMBIA-SHUSWAP
FANNY BAY	1	9	C	COMOX-STRATHCONA
FARO	4	30	A	YUKON
FAUQUIER	2	6	A	CENTRAL KOOTENAY
FELLERS HEIGHTS	4	23	B	PEACE RIVER-LIARD
FERNIE	2	12	C	EAST KOOTENAY
FIELD	3	8	A	COLUMBIA-SHUSWAP
FINDLAY FORKS	4	23	A	PEACE RIVER-LIARD
FIRVALE	4	21	A	OCEAN FALLS
FLAT CREEK	4	30	A	YUKON
FLOOD	1	13	A	FRASER-CHEAM
FOREST GROVE	3	4	A	CARIBOO
FORESTDALE	4	2	C	BULKLEY-NECHAKO
FORT BABINE (BABINE #6 RESERVE)	4	2	B	BULKLEY-NECHAKO
FORT FRASER	4	2	A	BULKLEY-NECHAKO
FORT NELSON	4	23	A	PEACE RIVER-LIARD
FORT ST. JAMES	4	2	A	BULKLEY-NECHAKO
FORT ST. JOHN	4	23	A	PEACE RIVER-LIARD

COMMUNITY NAME	BOOK NUM	RD NUM	SUB ID	REGIONAL DISTRICT
FORT STEELE	2	12	B	EAST KOOTENAY
FORT WARE RESERVE	4	23	A	PEACE RIVER-LIARD
FOUNTAIN INCLUDING RESERVES	1	26	A	SQUAMISH-LILLOOET
FRANCIS PENINSULA	1	28	A	SUNSHINE COAST
FRANCOISE LAKE	4	2	C	BULKLEY-NECHAKO
FRANKLIN RIVER	1	1	A	ALBERNI-CLAYOQUOT
FRASER LAKE	4	2	A	BULKLEY-NECHAKO
FRUITVALE	2	17	A	KOOTENAY BOUNDRAY
GABRIOLA ISLAND	1	19	A	NANAIMO
GALIANO ISLAND	1	3	A	CAPITAL
GALLOWAY	2	12	C	EAST KOOTENAY
GAMBIER ISLAND	1	28	A	SUNSHINE COAST
GARDEN BAY	1	28	A	SUNSHINE COAST
GARIBALDI	1	26	B	SQUAMISH-LILLOOET
GENELLE	2	17	A	KOOTENAY BOUNDRAY
GIBSONS	1	28	A	SUNSHINE COAST
GILFORD ISLAND RESERVE	1	18	A	MOUNT WADDINGTON
GILLES BAY	1	24	A	POWELL RIVER
GISCOME	4	14	A	FRASER-FORT GEORGE
GLADE	2	6	A	CENTRAL KOOTENAY
GLEN VOWELL (SIK-EDAKH #2 RESERVE)	4	16	B	KITIMAT-STIKINE
GLENROSA	2	7	B	CENTRAL OKANAGAN
GOLD BRIDGE	1	26	A	SQUAMISH-LILLOOET
GOLD RIVER	1	9	I	COMOX-STRATHCONA
GOLDEN	3	8	A	COLUMBIA-SHUSWAP
GOODLOW	4	23	A	PEACE RIVER-LIARD
GORDON RIVER RESERVE	1	3	C	CAPITAL
GRAND FORKS	2	17	B	KOOTENAY BOUNDRAY
GRANDVIEW BENCH	2	20	A	NORTH OKANAGAN
GRANISLE	4	2	B	BULKLEY-NECHAKO
GRASMERE	2	12	C	EAST KOOTENAY
GRASSY PLAINS	4	2	C	BULKLEY-NECHAKO
GRAY CREEK	2	6	C	CENTRAL KOOTENAY
GREENVILLE (LACHKALTSOP #9 RESERVE)	4	16	A	KITIMAT-STIKINE
GREENWOOD	2	17	B	KOOTENAY BOUNDRAY
GRINDROD	2	20	A	NORTH OKANAGAN
HAGENSBORG	4	21	A	OCEAN FALLS
HAINES JUNCTION	4	30	A	YUKON
HALFMOON BAY	1	28	A	SUNSHINE COAST
HALFWAY RIVER RESERVE	4	23	A	PEACE RIVER-LIARD
HARDWICKE ISLAND	1	9	A	COMOX-STRATHCONA
HARIOT BAY	1	9	A	COMOX-STRATHCONA
HARRISON HOT SPRINGS	1	13	I	FRASER-CHEAM
HARROP	2	6	B	CENTRAL KOOTENAY
HARROWGATE	3	8	A	COLUMBIA-SHUSWAP
HARTLEY BAY (KULKAYRI #4 RESERVE)	4	16	C	KITIMAT-STIKINE
HAZELTON	4	16	B	KITIMAT-STIKINE
HEDLEY	2	22	B	OKANAGAN-SIMILKAMEEN
HENDRIX LAKE	3	4	A	CARIBOO
HESQUIAT RESERVE	1	1	A	ALBERNI-CLAYOQUOT
HIXON	4	14	A	FRASER-FORT GEORGE
HOLBERG INCLUDING CF BASE	1	18	B	MOUNT WADDINGTON
HONEYMOON BAY	1	10	A	COWICHAN VALLEY
HOODOO LAKE	4	14	A	FRASER-FORT GEORGE
HOPE	1	13	A	FRASER-CHEAM

COMMUNITY NAME	BOOK NUM	RD NUM	SUB ID	REGIONAL DISTRICT
HOPKINS LANDING	1	28	A	SUNSHINE COAST
HORNBY ISLAND	1	9	C	COMOX-STATHCONA
HORSEFLY	3	4	A	CARIBOO
HOSMER	2	12	C	EAST KOOTENAY
HOT SPRINGS COVE & OPENIT RESERVE	1	1	A	ALBERNI-CLAYOQUOT
HOUSTON	4	2	I	BULKLEY-NECHAKO
HUDSON'S HOPE DIST. MUN.	4	23	I	PEACE RIVER-LIARD
HUNTS INLET	4	25	A	SKEENA
INVERMERE	2	12	A	EAST KOOTENAY
IOCO	1	15	I	GREATER VANCOUVER
IRVINES LANDING	1	28	A	SUNSHINE COAST
ISKUT SEE EDDONTENATON	4	16	A	KITIMAT-STIKINE
ISLE PIERRE	4	14	A	FRASER-FORT GEORGE
ITTATSOO RESERVE SEE PORT ALBION	1	1	A	ALBERNI-CLAYOQUOT
JAFFRAY	2	12	C	EAST KOOTENAY
JEFFLEY CREEK	3	29	B	THOMPSON-NICOLA
JOHNSONS LANDING	2	6	B	CENTRAL KOOTENAY
JUSKATLA	4	25	B	SKEENA
KALEDEN	2	22	A	OKANAGAN-SIMILKAMEEN
KALEVA	1	18	A	MOUNT WADDINGTON
KAMLOOPS	3	29	B	THOMPSON-NICOLA
KASLO	2	6	B	CENTRAL KOOTENAY
KAWKAWA LAKE	1	13	A	FRASER-CHEAM
KELLY LAKE	4	23	B	PEACE RIVER-LIARD
KELOWNA	2	7	A	CENTRAL OKANAGAN
KELSEY BAY SEE SAYWARD	1	9	B	COMOX-STATHCONA
KEMANO	4	16	C	KITIMAT-STIKINE
KENO HILL	4	30	A	YUKON
KEREMEOS	2	22	B	OKANAGAN-SIMILKAMEEN
KERRY LAKE	4	14	A	FRASER-FORT GEORGE
KERSLEY	3	4	A	CARIBOO
KETTLE VALLEY	2	17	B	KOOTENAY BOUNDARY
KIMBERLEY	2	12	B	EAST KOOTENAY
KIMSQUIT	4	21	A	OCEAN FALLS
KINCOLITH #14 RESERVE	4	16	A	KITIMAT-STIKINE
KINGCOME INLET	1	18	A	MOUNT WADDINGTON
KINGFISHER	2	20	A	NORTH OKANAGAN
KINGSGATE	2	6	C	CENTRAL KOOTENAY
KINNALRD	2	6	A	CENTRAL KOOTENAY
KISPAIOX #1 RESERVE	4	16	B	KITIMAT-STIKINE
KITASOO #1 RESERVE SEE KLEMTU	4	16	C	KITIMAT-STIKINE
KITCHENER	2	6	C	CENTRAL KOOTENAY
KITIMAT	4	16	I	KITIMAT-STIKINE
KITKATLA (DOLPHIN ISLAND RESERVE)	4	16	C	KITIMAT-STIKINE
KITSAULT	4	16	A	KITIMAT-STIKINE
KITWANCOOL #1 RESERVE	4	16	B	KITIMAT-STIKINE
KITWANGA	4	16	B	KITIMAT-STIKINE
KLEMTU	4	16	C	KITIMAT-STIKINE
KNIGHT INLET	1	18	A	MOUNT WADDINGTON
KOKISH	1	18	B	MOUNT WADDINGTON
KOKSILAH	1	10	A	COWICHAN VALLEY
KOOTENAY #1 (ST. MARY'S) RESERVE	2	12	B	EAST KOOTENAY
KOOTENAY BAY	2	6	C	CENTRAL KOOTENAY
KOPCHITCHIN RESERVE SEE BOSTON BAR	1	13	A	FRASER-CHEAM

COMMUNITY NAME	BOOK NUM	RD NUM	SUB ID	REGIONAL DISTRICT
KUPER ISLAND RESERVE	1	10	A	COWICHAN VALLEY
KWATNA INLET	4	21	A	OCEAN FALLS
KYUOQUOT	1	9	B	COMOX-STATHCONA
LAC LA HACHE	3	4	A	CARIBOO
LADYSMITH	1	10	A	COWICHAN VALLEY
LAIDLAW	1	13	A	FRASER-CHEAM
LAKE COWICHAN	1	10	A	COWICHAN VALLEY
LAKE ERROCK	1	11	A	DEWDNEY-ALOUETTE
LAKELSE LAKE	4	16	C	KITIMAT-STIKINE
LAMMING MILLS	4	14	B	FRASER-FORT GEORGE
LANG BAY	1	24	A	POWELL RIVER
LANGDALE SEE HOPKINS LANDING	1	28	A	SUNSHINE COAST
LANGLEY DIST. MUN.	1	5	I	CENTRAL FRASER VALLEY
LARDEAU	2	6	B	CENTRAL KOOTENAY
LASQUETI ISLAND	1	24	A	POWELL RIVER
LIKELY	3	4	A	CARIBOO
LILLOOET INCLUDING RESERVES	1	26	A	SQUAMISH-LILLOOET
LIONS BAY	1	15	I	GREATER VANCOUVER
LISTER	2	6	C	CENTRAL KOOTENAY
LOGAN LAKE	3	29	B	THOMPSON-NICOLA
LONE BUTE (FAWN)	3	4	A	CARIBOO
LONE PRAIRIE	4	23	B	PEACE RIVER-LIARD
LONG BEACH	1	1	A	ALBERNI-CLAYOQUOT
LONGVIEW	1	28	A	SUNSHINE COAST
LOUIS CREEK	3	29	A	THOMPSON-NICOLA
LOWER BELLA COOLA	4	21	A	OCEAN FALLS
LOWER HAT CREEK RESERVE	3	29	D	THOMPSON-NICOLA
LOWER NICOLA INCLUDING RESERVE	3	29	C	THOMPSON-NICOLA
LOWER POST	4	23	A	PEACE RIVER-LIARD
LUMBY	2	20	B	NORTH OKANAGAN
LUND	1	24	A	POWELL RIVER
LYTTON	3	29	D	THOMPSON-NICOLA
MACALISTER	3	4	A	CARIBOO
MACKENZIE	4	14	I	FRASER-FORT GEORGE
MAGNA BAY	3	8	C	COLUMBIA-SHUSWAP
MAHATTA RIVER	1	18	B	MOUNT WADDINGTON
MALACHAN RESERVE	1	10	A	COWICHAN VALLEY
MALAHAT RESERVE	1	10	A	COWICHAN VALLEY
MALAKWA	3	8	C	COLUMBIA-SHUSWAP
MANSON'S LANDING	1	9	A	COMOX-STATHCONA
MAPLE RIDGE DIST. MUN.	1	11	I	DEWDNEY-ALOUETTE
MARA LAKE	3	8	C	COLUMBIA-SHUSWAP
MARBLEHEAD	2	6	B	CENTRAL KOOTENAY
MARGUERITE	3	4	A	CARIBOO
MARKTOSIS RESERVE SEE AHOUSAT	1	1	A	ALBERNI-CLAYOQUOT
MASSET	4	25	B	SKEENA
MATSQUI DIST. MUN.	1	5	I	CENTRAL FRASER VALLEY
MAYNE ISLAND	1	3	A	CAPITAL
MAYO	4	30	A	YUKON
MAYOOK	2	12	B	EAST KOOTENAY
MCBRIDE	4	14	B	FRASER-FORT GEORGE
MCGREGOR	4	14	A	FRASER-FORT GEORGE
MCLEOD LAKE INCLUDING RESERVE	4	14	A	FRASER-FORT GEORGE
MCLURE	3	29	B	THOMPSON-NICOLA
MCMURDO	3	8	A	COLUMBIA-SHUSWAP

COMMUNITY NAME	BOOK NUM	RD NUM	SUB ID	REGIONAL DISTRICT
MCMURPHY	3	29	A	THOMPSON-NICOLA
MEADOW CREEK	2	6	B	CENTRAL KOOTENAY
MEADOWS	2	6	B	CENTRAL KOOTENAY
MEDEIRA PARK	1	28	A	SUNSHINE COAST
MELDRUM CREEK	3	4	B	CARIBOO
MERRITT	3	29	C	THOMPSON-NICOLA
MERVILLE	1	9	C	COMOX-STRATHCONA
MESACHE LAKE	1	10	A	COWICHAN VALLEY
METAKATLA	4	25	A	SKEENA
METCHOSIN	1	3	B	CAPITAL
MICA CREEK	3	8	B	COLUMBIA-SHUSWAP
MICHELE	2	12	I	EAST KOOTENAY
MIDWAY	2	17	B	KOOTENAY BOUNDRAY
MILE 285 ALASKA HWY	4	23	A	PEACE RIVER-LIARD
MILL BAY	1	10	A	COWICHAN VALLEY
MILNES LANDING	1	3	C	CAPITAL
MIRROR LAKE	2	6	B	CENTRAL KOOTENAY
MISSION DIST. MUN.	1	11	I	DEWDNEY-ALOUETTE
MOBERLY	3	8	A	COLUMBIA-SHUSWAP
MOBERLY LAKE & WEST MOBERLY LAKE RESERVES	4	23	B	PEACE RIVER-LIARD
MONTE CREEK	3	29	E	THOMPSON-NICOLA
MONTE LAKE	3	29	E	THOMPSON-NICOLA
MONTNEY	4	23	A	PEACE RIVER-LIARD
MONTROSE	2	17	A	KOOTENAY BOUNDRAY
MOOSE HEIGHTS	3	4	A	CARIBOO
MORICETOWN #1 & #2 RESERVES	4	16	B	KITIMAT-STIKINE
MOUNT ROBSON	4	14	B	FRASER-FORT GEORGE
MOYIE	2	12	B	EAST KOOTENAY
MUD BAY	1	9	C	COMOX-STRATHCONA
MUNCHO LAKE (MILE 456 ALASKA HWY)	4	23	A	PEACE RIVER-LIARD
MUSKWA (MILES 293,295,296 ALASKA HWY)	4	23	A	PEACE RIVER-LIARD
NADEN HARBOUR	4	25	B	SKEENA
NAKUSP	2	6	A	CENTRAL KOOTENAY
NAMU	4	21	A	OCEAN FALLS
NANAIMO	1	19	A	NANAIMO
NANAIMO RIVER RESERVES	1	19	A	NANAIMO
NARAMATA	2	22	A	OKANAGAN-SIMILKAMEEN
NASS CAMP	4	16	A	KITIMAT-STIKINE
NATAL	2	12	I	EAST KOOTENAY
NAZKO INCLUDING RESERVE	3	4	B	CARIBOO
NELSON	2	6	B	CENTRAL KOOTENAY
NELWAY	2	6	B	CENTRAL KOOTENAY
NESKAINUTH RESERVE	3	29	E	THOMPSON-NICOLA
NEW DENVER	2	6	B	CENTRAL KOOTENAY
NEW WESTMINSTER	1	15	I	GREATER VANCOUVER
NEWGATE	2	12	C	EAST KOOTENAY
NICHOLSON	3	8	A	COLUMBIA-SHUSWAP
NICOLA	3	29	C	THOMPSON-NICOLA
NICOLA LAKE RESERVE	3	29	C	THOMPSON-NICOLA
NICOLA RESERVE SEE NICOLA	3	29	C	THOMPSON-NICOLA
NICOMEN ISLAND	1	11	A	DEWDNEY-ALOUETTE
NIMPKISH	1	18	B	MOUNT WADDINGTON
NITINAT	1	10	A	COWICHAN VALLEY
NOOHITCH RESERVE	3	29	C	THOMPSON-NICOLA
NORTH BEND	1	13	A	FRASER-CHEAM
NORTH PENDER ISLAND	1	3	A	CAPITAL

COMMUNITY NAME	BOOK NUM	RD NUM	SUB ID	REGIONAL DISTRICT
NORTH SAANICH DIST. MUN.	1	3	1	CAPITAL
NORTH THOMPSON RESERVE	3	29	A	THOMPSON-NICOLA
NORTH VANCOUVER	1	15	1	GREATER VANCOUVER
NUKKO LAKE	4	14	A	FRASER-FORT GEORGE
NUMUKAMIS RESERVE	1	1	A	ALBERNI-CLAYOQUOT
OAK BAY SEE VICTORIA	1	3	1	CAPITAL
OASIS	2	17	A	KOOTENAY BOUNDARY
OCEAN FALLS	4	21	A	OCEAN FALLS
OKANAGAN CENTRE	2	7	A	CENTRAL OKANAGAN
OKANAGAN FALLS	2	22	A	OKANAGAN-SIMILKAMEEN
OKANAGAN LANDING	2	20	B	NORTH OKANAGAN
OKANAGAN MISSION SEE KELOWNA	2	7	A	CENTRAL OKANAGAN
OKANAGAN RESERVE	2	20	B	NORTH OKANAGAN
OLALLA	2	22	B	OKANAGAN-SIMILKAMEEN
OLD CROW	4	30	A	YUKON
OLIVER	2	22	B	OKANAGAN-SIMILKAMEEN
ONA RIVER	4	25	A	SKEENA
OOTISCHENIA	2	6	A	CENTRAL KOOTENAY
OOTSA LAKE	4	2	C	BULKLEY-NECHAKO
OPITSAT RESERVE	1	1	A	ALBERNI-CLAYOQUOT
OSOYXOS	2	22	B	OKANAGAN-SIMILKAMEEN
OSOYXOS RESERVE	2	22	B	OKANAGAN-SIMILKAMEEN
OYAMA	2	7	A	CENTRAL OKANAGAN
OYSTER RIVER	1	9	B	COMOX-STRATHCONA
PALDI	1	10	A	COWICHAN VALLEY
PALLING	4	2	C	BULKLEY-NECHAKO
PARKSVILLE	1	19	B	NANAIMO
PARSON	3	8	A	COLUMBIA-SHUSWAP
PASSMORE	2	6	B	CENTRAL KOOTENAY
PAUL LAKE	3	29	B	THOMPSON-NICOLA
PAVILLION RESERVE	1	26	A	SQUAMISH-LILLOOET
PEACHLAND DIST. MUN.	2	7	1	CENTRAL OKANAGAN
PELLY CROSSING	4	30	A	YUKON
PEMBERTON	1	26	B	SQUAMISH-LILLOOET
PEMBERTON RESERVE	1	26	B	SQUAMISH-LILLOOET
PENDELTON BAY	4	2	C	BULKLEY-NECHAKO
PENNY	4	14	A	FRASER-FORT GEORGE
PENTICTON	2	22	A	OKANAGAN-SIMILKAMEEN
PENTICTON RESERVE	2	22	A	OKANAGAN-SIMILKAMEEN
PEROW	4	2	B	BULKLEY-NECHAKO
PERRY'S	2	6	B	CENTRAL KOOTENAY
PINANTAN	3	29	B	THOMPSON-NICOLA
PINCHI RESERVE	4	2	A	BULKLEY-NECHAKO
PITT MEADOWS DIST. MUN.	1	11	1	DEWDNEY-ALOUETTE
PITT POLDER	1	11	A	DEWDNEY-ALOUETTE
POPKUM	1	13	B	FRASER-CHEAM
POPLAR POINT	2	7	A	CENTRAL OKANAGAN
PORT ALBERNI	1	1	A	ALBERNI-CLAYOQUOT
PORT ALBION	1	1	A	ALBERNI-CLAYOQUOT
PORT ALICE	1	18	B	MOUNT WADDINGTON
PORT CLEMENTS	4	25	B	SKEENA
PORT COQUITLAM	1	15	1	GREATER VANCOUVER
PORT DOUGLAS RESERVE	1	13	B	FRASER-CHEAM
PORT EDWARD	4	25	A	SKEENA
PORT HARDY	1	18	1	MOUNT WADDINGTON

COMMUNITY NAME	BOOK NUM	RD NUM	SUB ID	REGIONAL DISTRICT
PORT MCNEIL	1	18	B	MOUNT WADDINGTON
PORT MELLON	1	28	A	SUNSHINE COAST
PORT MOODY	1	15	I	GREATER VANCOUVER
PORT NEVILLE	1	9	A	COMOX-STRATHCONA
PORT RENFREW	1	3	C	CAPITAL
PORT SIMPSON	4	25	A	SKEENA
POUCE COUPE	4	23	B	PEACE RIVER-LIARD
POWELL RIVER DIST. MUN.	1	24	I	POWELL RIVER
PRIESTLY	4	2	C	BULKLEY-NECHAKO
PRINCE GEORGE	4	14	A	FRASER-FORT GEORGE
PRINCE RUPERT	4	25	A	SKEENA
PRINCETON	2	22	C	OKANAGAN-SIMILKAMEEN
PRITCHARD	3	29	E	THOMPSON-NICOLA
PROCTER	2	6	B	CENTRAL KOOTENAY
PROGRESS	4	23	B	PEACE RIVER-LIARD
PUNTZI MOUNTAIN	3	4	B	CARIBOO
QUALICUM BAY	1	19	B	NANAIMO
QUALICUM BEACH	1	19	B	NANAIMO
QUALICUM RESERVE	1	19	B	NANAIMO
QUATHIASKI COVE	1	9	A	COMOX-STRATHCONA
QUATTISH RESERVE	1	18	B	MOUNT WADDINGTON
QUEEN CHARLOTTE CITY	4	25	B	SKEENA
QUEENS BAY	2	6	B	CENTRAL KOOTENAY
QUESNEL	3	4	A	CARIBOO
QUICK STATION	4	2	B	BULKLEY-NECHAKO
QUILCHENA	3	29	C	THOMPSON-NICOLA
QUILL CREEK	4	30	A	YUKON
RADIUM HOT SPRINGS	2	12	A	EAST KOOTENAY
RAINBOW LAKE	4	25	A	SKEENA
RASPBERRY	2	6	A	CENTRAL KOOTENAY
RAYLEIGH	3	29	B	THOMPSON-NICOLA
RED PASS	4	14	B	FRASER-FORT GEORGE
RED ROCK	4	14	A	FRASER-FORT GEORGE
REDSTONE FLAT #1 RESERVE	3	4	B	CARIBOO
REID LAKE	4	14	A	FRASER-FORT GEORGE
REMAC	2	6	B	CENTRAL KOOTENAY
REMO	4	16	C	KITIMAT-STIKINE
REVELSTOKE	3	8	B	COLUMBIA-SHUSWAP
RICHLANDS	2	20	B	NORTH OKANAGAN
RICHMOND	1	15	I	GREATER VANCOUVER
RIONDEL	2	6	B	CENTRAL KOOTENAY
RIVER JORDON	1	3	C	CAPITAL
RIVERDALE	2	17	A	KOOTENAY BOUNDRAY
RIVERS INLET	4	21	A	OCEAN FALLS
ROBERTS CREEK	1	28	A	SUNSHINE COAST
ROBSON	2	6	A	CENTRAL KOOTENAY
ROCK CREEK	2	17	B	KOOTENAY BOUNDRAY
ROLLA	4	23	B	PEACE RIVER-LIARD
ROOSVILLE	2	12	C	EAST KOOTENAY
ROSE LAKE	4	2	C	BULKLEY-NECHAKO
ROSEBERY	2	6	B	CENTRAL KOOTENAY
ROSS RIVER	4	30	A	YUKON
ROSSLAND	2	17	A	KOOTENAY BOUNDRAY
ROSSWOOD	4	16	C	KITIMAT-STIKINE
ROYSTON	1	9	C	COMOX-STRATHCONA

COMMUNITY NAME	BOOK NUM	RD NUM	SUB ID	REGIONAL DISTRICT
RUTLAND SEE KELOWNA	2	7	A	CENTRAL OKANAGAN
SAANICH DIST. MUN.	1	3	I	CAPITAL
SAHHALTKUM \$ NESKAINLITH RESERVES	3	29	B	THOMPSON-NICOLA
SALMO	2	6	B	CENTRAL KOOTENAY
SALMON ARM DIST. MUN.	3	8	I	COLUMBIA-SHUSWAP
SALMON VALLEY	4	14	A	FRASER-FORT GEORGE
SALTAIR	1	10	A	COWICHAN VALLEY
SALTERY BAY	1	24	A	POWELL RIVER
SALTSPRING ISLAND	1	3	A	CAPITAL
SANDSPIT	4	25	B	SKEENA
SASEENOS	1	3	C	CAPITAL
SATURNA ISLAND	1	3	A	CAPITAL
SAVONA	3	29	B	THOMPSON-NICOLA
SAYWARD	1	9	B	COMOX-STRATHCONA
SCOTCH CREEK	3	8	C	COLUMBIA-SHUSWAP
SEABIRD ISLAND RESERVE	1	13	I	FRASER-CHEAM
SECHELT	1	28	A	SUNSHINE COAST
SETON PORTAGE INCLUDING RESERVE	1	26	A	SQUAMISH-LILLOOET
SEWELL	4	25	B	SKEENA
SHACKAN RESERVE	3	29	D	THOMPSON-NICOLA
SHALALTH	1	26	A	SQUAMISH-LILLOOET
SHAWINIGAN LAKE	1	10	A	COWICHAN VALLEY
SHEARWATER	4	21	A	OCEAN FALLS
SHELLEY INCLUDING RESERVE	4	14	A	FRASER-FORT GEORGE
SHOAL HARBOUR	1	18	A	MOUNT WADDINGTON
SHOREACRES	2	6	A	CENTRAL KOOTENAY
SHUSWAP RESERVE	2	12	A	EAST KOOTENAY
SHUTTY BENCH	2	6	B	CENTRAL KOOTENAY
SICAMOUS	3	8	C	COLUMBIA-SHUSWAP
SILVER CREEK	1	13	A	FRASER-CHEAM
SILVERTON	2	6	B	CENTRAL KOOTENAY
SINCLAIR MILLS	4	14	A	FRASER-FORT GEORGE
SKEENA CROSSING (KITSEQUECLA #1 RESERVE)	4	16	B	KITIMAT-STIKINE
SKOOKUMCHUCK	2	12	B	EAST KOOTENAY
SLOCAN	2	6	B	CENTRAL KOOTENAY
SLOCAN PARK	2	6	B	CENTRAL KOOTENAY
SLOCH #1 RESERVE	1	26	A	SQUAMISH-LILLOOET
SMELT BAY	1	9	A	COMOX-STRATHCONA
SMITH INLET	4	21	A	OCEAN FALLS
SMITHERS	4	2	B	BULKLEY-NECHAKO
SODA CREEK INCLUDING RESERVE	3	4	A	CARIBOO
SOINTULA	1	18	A	MOUNT WADDINGTON
SOOKE	1	3	C	CAPITAL
SORRENTO	3	8	C	COLUMBIA-SHUSWAP
SOUTH BANK	4	2	C	BULKLEY-NECHAKO
SOUTH BENTINCH CAMP	4	21	A	OCEAN FALLS
SOUTH PENDER ISLAND	1	3	A	CAPITAL
SOUTH SLOCAN	2	6	B	CENTRAL KOOTENAY
SOUTH WELLINGTON	1	19	A	NANAIMO
SPALLUMCHEEN DIST. MUN.	2	20	I	NORTH OKANAGAN
SPARWOOD	2	12	I	EAST KOOTENAY
SPENCES BRIDGE INCLUDING RESERVE	3	29	D	THOMPSON-NICOLA
SPILLIMACHEEN	2	12	A	EAST KOOTENAY
SPRING HOUSE	3	4	A	CARIBOO
SPROAT LAKE	1	1	A	ALBERNI-CLAYOQUOT
SPROULE CREEK	2	6	B	CENTRAL KOOTENAY

COMMUNITY NAME	BOOK NUM	RD NUM	SUB ID	REGIONAL DISTRICT
SPUZZUM	1	13	A	FRASER-CHEAM
SQUAAM BAY	3	29	A	THOMPSON-NICOLA
SQUAMISH DIST. MUN.	1	26	I	SQUAMISH-LILLOOET
SQUIRREL COVE	1	9	A	COMOX-STRATHCONA
STELLA RESERVE	4	2	A	BULKLEY-NECHAKO
STEWART	4	16	I	KITIMAT-STIKINE
STEWART CROSSING	4	30	A	YUKON
STILLWATER	1	24	A	POWELL RIVER
STONE RESERVE	3	4	B	CARIBOO
STONER	4	14	A	FRASER-FORT GEORGE
STONEY CREEK RESEVE	4	2	A	BULKLEY-NECHAKO
STRATHNAVER	3	4	A	CARIBOO
STUART ISLAND	1	9	A	COMOX-STRATHCONA
SUGAR LAKE	2	20	B	NORTH OKANAGAN
SUMMERLAND DIST. MUN.	2	22	I	OKANAGAN-SIMILKAMEEN
SUMMIT LAKE	4	14	A	FRASER-FORT GEORGE
SUMMIT LAKE (MILE 392 ALASKA HWY)	4	23	A	PEACE RIVER-LIARD
SUNRISE VALLEY	3	29	E	THOMPSON-NICOLA
SUNSET	1	19	A	NANAIMO
SUNSHINE BAY	2	6	B	CENTRAL KOOTENAY
SUNSHINE VALLEY	3	29	A	THOMPSON-NICOLA
SURREY	1	15	I	GREATER VANCOUVER
SWIFT RIVER	4	30	A	YUKON
SYDNEY SEE NORTH SAANICH DIST. MUN.	1	3	I	CAPITAL
TA TA CREEK	2	12	B	EAST KOOTENAY
TABA INLET	1	24	A	POWELL RIVER
TACHIE RESERVE	4	2	A	BULKLEY-NECHAKO
TAGHUM	2	6	B	CENTRAL KOOTENAY
TAHSIS	1	9	B	COMOX-STRATHCONA
TAKYSIE LAKE	4	2	C	BULKLEY-NECHAKO
TALKA LAKE RESERVE	4	2	A	BULKLEY-NECHAKO
TARRYS	2	6	A	CENTRAL KOOTENAY
TASU	4	25	B	SKEENA
TATALROSE	4	2	C	BULKLEY-NECHAKO
TATLA LAKE	3	4	B	CARIBOO
TAYLOR	4	23	A	PEACE RIVER-LIARD
TCHESINKUT LAKE	4	2	C	BULKLEY-NECHAKO
TELEGRAPH COVE	1	18	B	MOUNT WADDINGTON
TELEGRAPH CREEK	4	16	A	KITIMAT-STIKINE
TELKWA	4	2	B	BULKLEY-NECHAKO
TERRACE	4	16	I	KITIMAT-STIKINE
TESLIN	4	30	A	YUKON
TETE JAUNE CACHE	4	14	B	FRASER-FORT GEORGE
TEXAS CREEK	1	26	A	SQUAMISH-LILLOOET
THETIS ISLAND	1	10	A	COWICHAN VALLEY
THREE VALLEY	3	8	C	COLUMBIA-SHUSWAP
THRUMS	2	6	A	CENTRAL KOOTENAY
TINTAGEL	4	2	C	BULKLEY-NECHAKO
TLELL	4	25	B	SKEENA
TOBACCO PLAINS RESERVE	2	12	C	EAST KOOTENAY
TOFINO	1	1	A	ALBERNI-CLAYOQUOT
TOOSEY RESERVE	3	4	B	CARIBOO
TOPLEY	4	2	B	BULKLEY-NECHAKO
TOPLEY LANDING	4	2	B	BULKLEY-NECHAKO
TRAIL	2	17	A	KOOTENAY BOUNDARY
TRINITY CREEK	2	20	A	NORTH OKANAGAN

COMMUNITY NAME	BOOK NUM	RD NUM	SUB ID	REGIONAL DISTRICT
TROUT LAKE	3	8	B	COLUMBIA-SHUSWAP
TRUTCH	4	23	A	PEACE RIVER-LIARD
TULAMEEN	2	22	C	OKANAGAN-SIMILKAMEEN
TUPPER	4	23	B	PEACE RIVER-LIARD
UCLULET	1	1	A	ALBERNI-CLAYOQUOT
UNION BAY	1	9	C	COMOX-STRATHCONA
UPPER CUTBANK	4	23	B	PEACE RIVER-LIARD
UPPER FRASER (HANSARD)	4	14	A	FRASER-FORT GEORGE
UPPER HAT CREEK RESERVE	3	29	D	THOMPSON-NICOLA
UPPER LIARD	4	30	A	YUKON
USK	4	16	C	KITIMAT-STIKINE
VALEMOUNT	4	14	B	FRASER-FORT GEORGE
VALLEYVIEW	3	29	E	THOMPSON-NICOLA
VALLICAN	2	6	B	CENTRAL KOOTENAY
VANANDA	1	24	A	POWELL RIVER
VANCOUVER	1	15	I	GREATER VANCOUVER
VANDERHOOF	4	2	A	BULKLEY-NECHAKO
VAVENBY	3	29	A	THOMPSON-NICOLA
VERNON	2	20	B	NORTH OKANAGAN
VERNON LAKE	1	18	B	MOUNT WADDINGTON
VICTORIA	1	3	I	CAPITAL
VILLAGE ISLAND (ATKIS) RESERVE	1	9	B	COMOX-STRATHCONA
VINSULLA	3	29	B	THOMPSON-NICOLA
WALDO	2	12	C	EAST KOOTENAY
WALHACHIN	3	29	D	THOMPSON-NICOLA
WALLCOTT	4	2	B	BULKLEY-NECHAKO
WARDNER	2	12	B	EAST KOOTENAY
WARFIELD SEE TRAIL	2	17	A	KOOTENAY BOUNDRAY
WASA	2	12	B	EAST KOOTENAY
WATSON LAKE	4	30	A	YUKON
WELLS	3	4	A	CARIBOO
WEST BENCH SEE PENTICTON	2	22	A	OKANAGAN-SIMILKAMEEN
WEST VANCOUVER	1	15	I	GREATER VANCOUVER
WESTBANK	2	7	B	CENTRAL OKANAGAN
WESTBRIDGE	2	17	B	KOOTENAY BOUNDRAY
WESTWOLD	3	29	E	THOMPSON-NICOLA
WHALETOWN	1	9	A	COMOX-STRATHCONA
WHITE ROCK	1	15	I	GREATER VANCOUVER
WHITEHORSE	4	30	A	YUKON
WILLIAMS LAKE	3	4	A	CARIBOO
WILLIAMS LAKE RESERVE	3	4	A	CARIBOO
WILLOW FLATS	4	23	B	PEACE RIVER-LIARD
WILLOW POINT	2	6	B	CENTRAL KOOTENAY
WILLOW RIVER	4	14	A	FRASER-FORT GEORGE
WILMER	2	12	A	EAST KOOTENAY
WILSON CREEK	1	28	A	SUNSHINE COAST
WINDERMERE	2	12	A	EAST KOOTENAY
WINFIELD	2	7	A	CENTRAL OKANAGAN
WINLAW	2	6	B	CENTRAL KOOTENAY
WINTER HARBOUR	1	18	B	MOUNT WADDINGTON
WISTARIA	4	2	C	BULKLEY-NECHAKO
WONOWON	4	23	A	PEACE RIVER-LIARD
WOODFIBRE	1	26	I	SQUAMISH-LILLOOET
WOODPECKER	4	14	A	FRASER-FORT GEORGE

COMMUNITY NAME	BOOK NUM	RD NUM	SUB ID	REGIONAL DISTRICT
WOODSDALE	2	7	A	CENTRAL OKANAGAN
WOSS LAKE	1	18	B	MOUNT WADDINGTON
WRIGHT	3	4	A	CARIBOO
WYCLIFFE	2	12	B	EAST KOOTENAY
WYNNDEL	2	6	C	CENTRAL KOOTENAY
YAHK	2	6	C	CENTRAL KOOTENAY
YALE	1	13	A	FRASER-CHEAM
YMIR	2	6	B	CENTRAL KOOTENAY
YOUBOU	1	10	A	COWICHAN VALLEY
YUQUOT RESERVE	1	9	B	COMOX-STRATHCONA
ZEBALLOS	1	9	B	COMOX-STRATHCONA
100 MILE HOUSE	3	4	A	CARIBOO
150 MILE HOUSE	3	4	A	CARIBOO
70 MILE HOUSE	3	29	D	THOMPSON-NICOLA

