

1 [A SURVEY OF COMMUNITIES IN THE PACIFIC  
REGION CONCERNING THE AVAILABILITY  
OF TELECOMMUNICATIONS SERVICES]

January 1976

BOOK III  
CENTRAL INTERIOR BRITISH COLUMBIA

Queen  
HE  
7818  
P3  
S97  
1976  
v.3

Industry Canada  
Library Queen  
JUN 02 1998  
Industrie Canada  
Bibliothèque Queen

~~COMMUNICATIONS CANADA  
A98 15 1980  
LIBRARY - BIBLIOTHÈQUE~~



REGIONAL DISTRICT

DIVISION A

ALEXANDRIA  
ALKALI LAKE  
AUSTRALIAN  
BIG LAKE RANCH  
BLACK CREEK  
BRIDGE LAKE  
BUFFALO CREEK  
CANNON LAKE INCLUDING RESERVE  
COTTONWOOD  
DEEP CREEK INDIAN RESERVE  
DOG CREEK INCLUDING RESERVE  
DUNFLEY  
EMERALD GROVE  
HARRIS LAKE  
HARTLEY  
LAKE LA  
LAKE LA  
LAKE LA  
LAKE LA  
LAKE LA (RANCH)

BOOK III

CENTRAL INTERIOR BRITISH COLUMBIA

ADVENTURE  
ALPINE HEIGHTS  
AUBURN  
BOA CREEK INCLUDING RESERVE  
SPRING HOUSE  
STRATHNAVER  
WELLS  
WILLIAMS LAKE  
WILLIAMS LAKE RESERVE  
WRIGHT  
100 MILE HOUSE  
150 MILE HOUSE

DIVISION B

ALVIN'S CREEK  
ANITA LAKE INCLUDING RESERVE  
ARMOUR'S FLAT RESERVE  
CASTLE ROCK  
CHEZACUT  
COLUMBO LAKE RESERVE  
COLUMBIA CREEK  
CROSS INCLUDING RESERVE  
CROWLEY MOUNTAIN  
CROWLEY FLAT #1 RESERVE  
CROWLEY RESERVE  
DANA LAKE  
DUNSMUIR RESERVE

COMMUNICATIONS CANADA  
100 75 1000  
LIB - BIBLIOTHÈQUE

HE  
7818  
P3  
597  
1976  
23



CARIBOO

REGIONAL DISTRICT

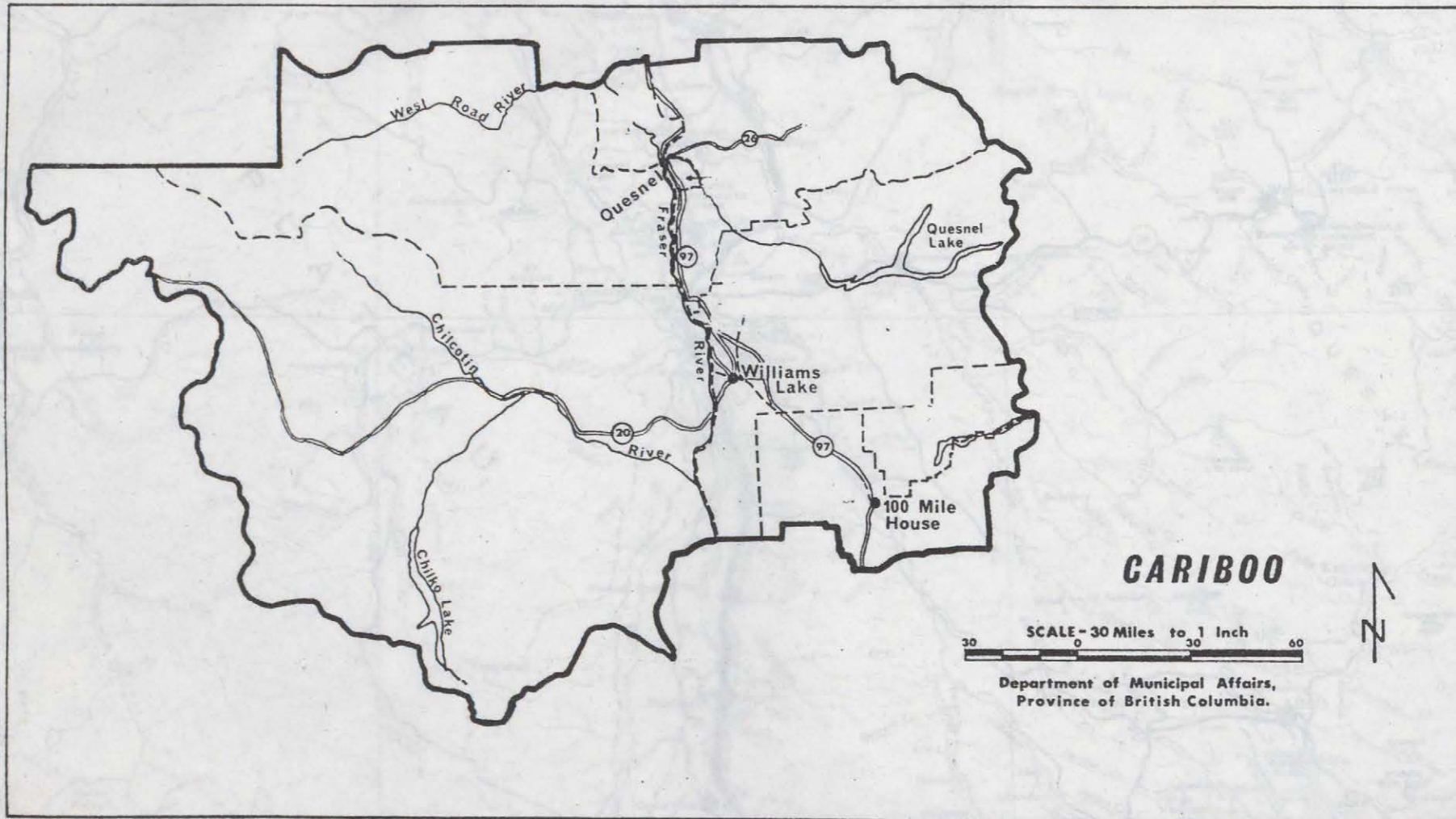
=====

SUBDIVISION A

ALEXANDRIA  
ALKALI LAKE  
AUSTRALIAN  
BIG LAKE RANCH  
BLACK CREEK  
BRIDGE LAKE  
BUFFALO CREEK  
CAMIN LAKE INCLUDING RESERVE  
COTTONWOOD  
DEEP CREEK INDIAN RESERVE  
DOG CREEK INCLUDING RESERVE  
DUNKLEY  
FOREST GROVE  
HENDRIX LAKE  
HORSEFLY  
KERSLEY  
LAC LA HACHE  
LIKELY  
LONE BUTE (FAWN)  
MACALISTER  
MARGUERITE  
MOOSE HEIGHTS  
QUESNEL  
SODA CREEK INCLUDING RESERVE  
SPRING HOUSE  
STRATHNAVER  
WELLS  
WILLIAMS LAKE  
WILLIAMS LAKE RESERVE  
WRIGHT  
100 MILE HOUSE  
150 MILE HOUSE

SUBDIVISION B

ALEXIS CREEK  
ANAHIM LAKE INCLUDING RESERVE  
ANAHIM'S FLAT RESERVE  
CASTLE ROCK  
CHEZACUT  
CHILKO LAKE RESERVE  
MELDRUM CREEK  
NAZKO INCLUDING RESERVE  
PUNTZI MOUNTAIN  
REDSTONE FLAT #1 RESERVE  
STONE RESERVE  
TATLA LAKE  
TOOSEY RESERVE



**CARIBOO**

SCALE - 30 Miles to 1 Inch  
0 30 60

Department of Municipal Affairs,  
Province of British Columbia.

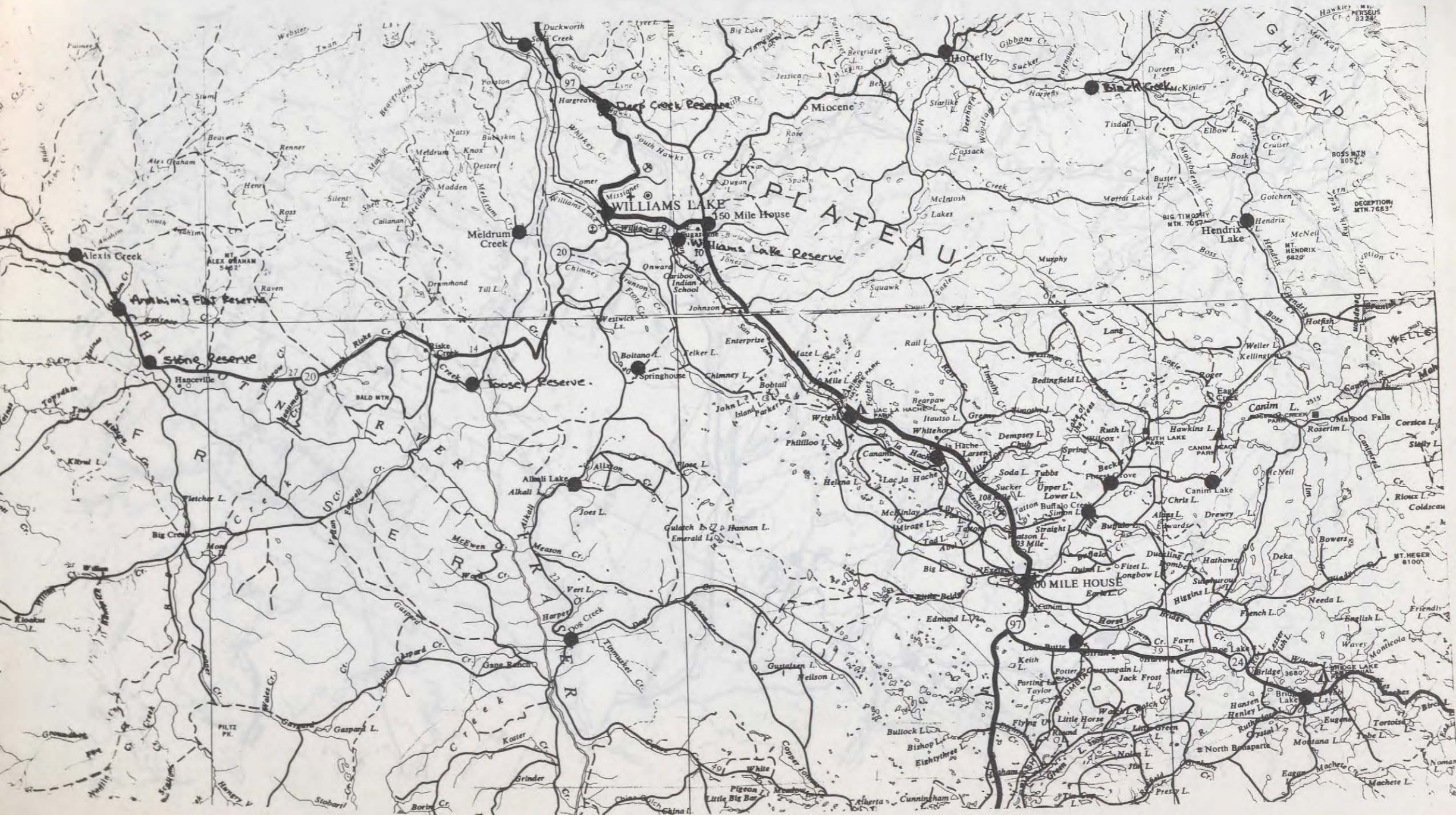


CARIBOO REGIONAL DISTRICT PART 1 OF 3













COMMUNITY: ALEXANDRIA

LOCATION: Lat. 52 ° 38' N; Long. 122° 27 ' W  
REGIONAL DIST.: Cariboo A

EVALUATION

TELEPHONE: Yes  No   
Auto. exch.: yes  no   
Type: Capacity:  
Toll Centre:

RADIO-TELEPHONE COVERAGE: yes  no   
UHF: PSRT Loc. SMOKEY LOOKOUT  
Rate Centre:  
HF :

RADIO: Yes  No

Service	Call Sign	Signal source	Program source	via	qual.
CBC-E	CBRQ	Quesnel	Vancouver (CBU)	3 LPRT	
PR - E	CKCQ	Quesnel	Quesnel	Off-Air	

TELEVISION: yes  no

Service	call sign	ch.	signal source	program source	via	qual.
CBC aff	CFJC-TV-11	7	Quesnel	Kamloops	3 LPRT	
CTV	CITM-TV-2	8	Quesnel	Vancouver (CHAN-TV)	1 LPRT/ microwave	

CATV: yes  no

Company: License:  
Rates: inst. mo. Subscribers:

OTHER FACILITIES:

PROPOSED FACILITIES:



COMMUNITY: ALEXANDRIA	
LOCATION: Lat. 52 ° 38 'N; Long 122 ° 27 'W	REGIONAL DISTRICT: Cariboo B
	E.D.: 909      EA: 408 part
POPULATION (YR): 168 (71)	HOUSEHOLDS 50 E      TELEVISIONS 85%
	RATIO MALE/FEMALE: 1.156      MIGRANCY: 42 %
LANGUAGE: 95.7 % E; 0.6 % F; 0.2 % Native. 3.5%	ETHNICITY 2.4 % Native
OFFICIAL LANGUAGE 94.8 % E; 0.1 % F; 4.2 % Both; 0.9 % Neither.	
EDUCATION 4 % to Gr. 5; 28 % Gr. 5-8; 29 % Gr. 9-10; 26 % Gr. 11-13 13 % Gr. 13+	
INCOME Avg. Ind. \$ 3,673 ; Avg. Family \$ 8,451	LABOUR FORCE PARTICIPATION RATE Male: 82 %      Female: 35 %
INDUSTRY: Manuf. Constr. Forestry Agriculture Trade Services	EMPLOYEES:
COMMUNITY SERVICES:	
SPECIAL REQUIREMENTS:	

EVALUATION

COMMUNITY: ALKALI LAKE  
including INDIAN RESERVE  
LOCATION: Lat. 51 47 ' N; Long. 122 ° 14 ' W  
REGIONAL DIST.: CARIBOO A

TELEPHONE: Yes  No   
Auto. exch.: yes  no   
Type: Capacity:  
Toll Centre:

RADIO-TELEPHONE COVERAGE: yes  no   
UHF: PSRT Loc. DEER RIDGE  
Rate Centre: DEER RIDGE  
HF :

RADIO: Yes  No

Service	Call Sign	Signal source	Program source	via	qual.

TELEVISION: yes  no

Service	call sign	ch.	signal source	program source	via	qual.

CATV: yes  no   
Company: License:  
Rates: inst. mo. Subscribers:

OTHER FACILITIES:

PROPOSED FACILITIES:

COMMUNITY: ALKALI LAKE INCL. ALKALI LAKE # 1 RESERVE	
LOCATION: Lat. 51 ° 47 'N; Long 122 ° 14 'W	REGIONAL DISTRICT: Cariboo A
	E.D.: 904
	EA: 264 part & 272 I.R.
POPULATION (YR): 231 (71)	HOUSEHOLDS 70 E
	TELEVISIONS 35%
	RATIO MALE/FEMALE: 1.062
	MIGRANCY: 11.3 %
LANGUAGE: 43.6 % E; 0.8 % F; 55.4 % Native. 0.3 %	ETHNICITY 93 % Native
OFFICIAL LANGUAGE 92.5 % E; 0.3 % F; 1.5 % Both; 5.8 % Neither.	
EDUCATION 37 % to Gr. 5; 40 % Gr. 5-8; 15 % Gr. 9-10; 6 % Gr. 11-13 2 % Gr. 13+	
INCOME Avg. Ind. \$ 1,372 ; Avg. Family \$ 3730	LABOUR FORCE PARTICIPATION RATE Male: 42% Female: 15%
INDUSTRY: Manuf. Agriculture Forestry	EMPLOYEES:
COMMUNITY SERVICES:	
SPECIAL REQUIREMENTS:	



EVALUATION

COMMUNITY: AUSTRALIAN  
  
 LOCATION: Lat. 52° 04' N; Long. 122° 27' W  
 REGIONAL DIST.: CARIBOO A

TELEPHONE: Yes  No   
 Auto. exch.: yes  no   
 Type: Capacity:  
 Toll Centre:

RADIO-TELEPHONE COVERAGE: yes  no   
 UHF: PSRT Loc. SMOKEY LOOKOUT  
 Rate Centre:  
 HF :

RADIO: Yes  No

Service	Call Sign	Signal source	Program source	via	qual.
CBC-E	CBRQ	Quesnel	Vancouver (CBU)	LPRT	
PR-E	CKCO	Quesnel	Quesnel	Off Air	

TELEVISION: yes  no

Service	call sign	ch.	signal source	program source	via	qual.
CBC Aff	CBJC-TV-11	7	Quesnel	Kamloops CFJC-TV	3 LPRT	
CTV	CITM-TV-2	8	Quesnel	Vancouver (CHAN-TV)	1 LPRT/ Microwave	

CATV: yes  no

Company: License:  
 Rates: inst. mo. Subscribers:

OTHER FACILITIES:

PROPOSED FACILITIES:



EVALUATION

COMMUNITY: BIG LAKE RANCH  
LOCATION: Lat. 52 °28' N; Long. 121° 51' W  
REGIONAL DIST.: Cariboo A

TELEPHONE: Yes  No   
 Auto. exch.: yes  no   
 Type: Capacity:  
 Toll Centre:

RADIO-TELEPHONE COVERAGE: yes  no   
UHF: PSRT Loc. Smokey Lookout  
Rate Centre:  
HF :

RADIO: Yes  No

Service	Call Sign	Signal source	Program source	via	qual.

TELEVISION: yes  no

Service	call sign	ch.	signal source	program source	via	qual.
CTV	CITM-TV	3	Mt. Timothy	Vancouver CHAN-TV	MICROWAVE	

CATV: yes  no   
 Company: License:  
 Rates: inst. mo. Subscribers:

OTHER FACILITIES:

PROPOSED FACILITIES:



COMMUNITY:  BIG LAKE RANCH		
LOCATION: Lat. 52 ° 28 'N; Long 121 ° 51 'W	REGIONAL DISTRICT: Cariboo A	
	E.D.: 904	EA: 303 part
POPULATION (YR):  40 (71)	HOUSEHOLDS 12E	TELEVISIONS 85%
	RATIO MALE/FEMALE: 1.156	MIGRANCY: 42 %
LANGUAGE: 95.7 % E; 0.6 % F; 0.2 % Native. 3.5		ETHNICITY 2.4 % Native
OFFICIAL LANGUAGE 94.8 % E; 0.1 % F; 4.2 % Both; 0.9 % Neither.		
EDUCATION 4 % to Gr. 5; 28 % Gr. 5-8; 29 % Gr. 9-10; 26 % Gr. 11-13 13 % Gr. 13+		
INCOME Avg. Ind. \$ 3,673 ; Avg. Family \$ 8,451		LABOUR FORCE PARTICIPATION RATE Male: 82% Female: 35%
INDUSTRY: EMPLOYEES:  Manuf. Constr. Forestry Agriculture Trade Services		
COMMUNITY SERVICES:		
SPECIAL REQUIREMENTS:		

EVALUATION

COMMUNITY: BLACK CREEK  
  
LOCATION: Lat. 52 °18' N; Long. 121° 07 ' W  
REGIONAL DIST.: CARIBOO A

TELEPHONE: Yes  No   
 Auto. exch.: yes  no   
 Type: Capacity:  
 Toll Centre:

RADIO-TELEPHONE COVERAGE: yes  no   
 UHF: PSRT Loc.  
 Rate Centre:  
 HF :

RADIO: Yes  No   
Service: Call Sign Signal source Program source via qual.

Service	Call Sign	Signal source	Program source	via	qual.
CBC-E	CBUU	Clinton	Vancouver (CBU)	LPRT	
PR-E	CKWL	Williams Lake	Williams Lake	Off Air	

TELEVISION: yes  no   
Service: call sign ch. signal source program source via qual.

Service	call sign	ch.	signal source	program source	via	qual.
CTV	CITM-TV	3	Mt. Timothy	Vancouver CHAN-TV	Microwave	poor
CBC-Aff	CFJC-TV-6	5	Mt. Timothy	Kamloops CFJC-TV	3 Hop LPRT	

CATV: yes  no   
 Company: License:  
 Rates: inst. mo. Subscribers:

OTHER FACILITIES:

PROPOSED FACILITIES:

COMMUNITY:

BLACK CREEK

LOCATION:

Lat. 52 ° 18 'N;Long 121 ° 07 'W

REGIONAL DISTRICT:

Cariboo A

E.D.:

904

EA:

301 part

POPULATION (YR):

47 (71)

HOUSEHOLDS

14 E

TELEVISIONS

85%

RATIO MALE/FEMALE:

1.156

MIGRANCY:

42

%

LANGUAGE:

95.7 % E; 0.6 % F; 0.2 % Native. 3.5%

ETHNICITY

2.4

% Native

OFFICIAL LANGUAGE

94.8 % E; 0.1 % F; 4.2 % Both; 0.9 % Neither.

EDUCATION

4 % to Gr. 5; 28 % Gr. 5-8; 29 % Gr. 9-10; 26 %Gr. 11-13 13 %Gr.13+

INCOME

Avg. Ind. \$ 3,673 ; Avg. Family \$ 8,451

LABOUR FORCE PARTICIPATION RATE

Male: <sup>82</sup> %

Female: <sup>35</sup> %

INDUSTRY:

Manuf.  
Constr.  
Forestry  
Agriculture  
Trade  
Services

EMPLOYEES:

COMMUNITY SERVICES:

SPECIAL REQUIREMENTS:

COMMUNITY: BRIDGE LAKE

EVALUATION

LOCATION: Lat. 51 °29' N; Long. 120° 44 ' W  
REGIONAL DIST.: CARIBOO A

TELEPHONE: Yes  No  D,CDO  
Auto. exch.: yes  no   
Type: Capacity: (129)  
Toll Centre: Bridge Lake

RADIO-TELEPHONE COVERAGE: yes  no   
UHF: PSRT Loc. Timothy  
Rate Centre: 100 mile house  
HF :

RADIO: Yes  No

Service	Call Sign	Signal source	Program source	via	qual.

TELEVISION: yes  no

Service	call sign	ch.	signal source	program source	via	qual.
CTV	CITM-TV	3	Mt. Timothy	Vancouver, Chan-TV	Micro	
CBC Aff	CFJC-TV-6	5	Mt. Timothy	Kamloops, CFJC-TV	2 Hop LPRT	

CATV: yes  no

Company: License:  
Rates: inst. mo. Subscribers:

OTHER FACILITIES:

PROPOSED FACILITIES:

COMMUNITY: BRIDGE LAKE		
LOCATION: Lat. 51 ° 29 'N; Long 120 ° 44 'W	REGIONAL DISTRICT: Cariboo A	
	E.D.: 909	EA: 403 part
POPULATION (YR): 29 (71)	HOUSEHOLDS 8E	TELEVISIONS 85%
	RATIO MALE/FEMALE: 1.156	MIGRANCY: 42 %
LANGUAGE: 95.7 % E; 0.6 % F; 0.2 % Native. 3.5		ETHNICITY 2.4 % Native
OFFICIAL LANGUAGE 94.8 % E; 0.1 % F; 4.2 % Both; 0.9 % Neither.		
EDUCATION 4 % to Gr. 5; 28 % Gr. 5-8; 29 % Gr. 9-10; 26 % Gr. 11-13 13 % Gr. 13+		
INCOME Avg. Ind. \$ 3,673 ; Avg. Family \$ 8,451		LABOUR FORCE PARTICIPATION RATE Male: 82 % Female: 35 %
INDUSTRY: Manuf. Constr. Forestry Agriculture Trade Services	EMPLOYEES:	
COMMUNITY SERVICES:		
SPECIAL REQUIREMENTS:		



COMMUNITY: BUFFALO CREEK

EVALUATION

LOCATION: Lat. 51°43' N; Long. 121° 09' W  
REGIONAL DIST.: CARIBOO A

TELEPHONE: Yes  No

RADIO-TELEPHONE COVERAGE: yes  no

Auto. exch.: yes  no

UHF: PSRT Loc. Timothy Mountain

Type: Capacity:

Rate Centre: 100 Mile House

Toll Centre:

HF :

RADIO: Yes  No

Service	Call Sign	Signal source	Program source	via	qual.
CBC-E	CBUU	CLINTON	Vancouver (CBU)	LPRT	
PR-E	CKBX	100 mile House	100 Mile House	Off Air	
PR-E	CFFM-FM4	Clinton	Kamloops	LPRT	

TELEVISION: yes  no

Service	call sign	ch.	signal source	program source	via	qual.
CTV	CITM-TV	3	Mt. Timothy	Vancouver CHAN-TV	Microwave	
CBC-Aff	CFJC-TV-6	5	Mt. Timothy	Kamloops, CFJC-TV	2 LPRT	

CATV: yes  no

Company:

License:

Rates: inst.

mo.

Subscribers:

OTHER FACILITIES:

PROPOSED FACILITIES:

COMMUNITY: BUFFALO CREEK		
LOCATION: Lat. 51 ° 43 'N; Long 121° 09 'W	REGIONAL DISTRICT: Cariboo A	
	E.D.: 904	EA: 260 part
POPULATION (YR): 64 (71)	HOUSEHOLDS 20 E	TELEVISIONS 85%
	RATIO MALE/FEMALE: 1.156	MIGRANCY: 42 %
LANGUAGE: 95.7 % E; 0.6 % F; 0.2 % Native. 3.5%		ETHNICITY 2.4 % Native
OFFICIAL LANGUAGE 94.8 % E; 0.1 % F; 4.2 % Both; 0.9 % Neither.		
EDUCATION 4 % to Gr. 5; 28 % Gr. 5-8; 29 % Gr. 9-10; 26 % Gr. 11-13 13 % Gr. 13+		
INCOME Avg. Ind. \$ 3,673 ; Avg. Family \$ 8,451		LABOUR FORCE PARTICIPATION RATE Male: 82% Female: 35%
INDUSTRY: EMPLOYEES: Manuf. Constr. Forestry Agriculture Trade Services		
COMMUNITY SERVICES:		
SPECIAL REQUIREMENTS:		

COMMUNITY: CANIM LAKE incl. RESERVE

EVALUATION

LOCATION: Lat. 51 °46' N; Long. 120° 53 ' W  
REGIONAL DIST.: Cariboo A

TELEPHONE: Yes  No

RADIO-TELEPHONE COVERAGE: yes  no

Auto. exch.: yes  no

UHF: PSRT Loc. Timothy Mtn.

Type: Capacity:

Rate Centre: 100 Mile House

Toll Centre:

HF :

RADIO: Yes  No

Service : Call Sign Signal source Program source via qual.

Service	Call Sign	Signal source	Program source	via	qual.
PR-E	CKBX	100 Mile House	100 Mile House	Off-Air	

TELEVISION: yes  no

Service call sign ch. signal source program source via qual.

Service	call sign	ch.	signal source	program source	via	qual.
CTV	CITM-TV	3	Mt. Timothy	Vancouver CHAN-TV	Microwave	
CBC Aff	CFJC-TV-6	5	Mt. Timothy	Kamloops, CFJC-TV	2 LPRT	

CATV: yes  no

Company: License:

Rates: inst. mo. Subscribers:

OTHER FACILITIES: HF RAVEN

PROPOSED FACILITIES:

COMMUNITY: C ANIM LAKE INCL RESERVE		
LOCATION: Lat. 51 °46 'N; Long 120 °53 'W	REGIONAL DISTRICT: Cariboo A	
	E.D.: 904	EA: 258 part & 267 reserve
POPULATION (YR):  355  CANIM LAKE 164 Reserve 191	HOUSEHOLDS 108 E	TELEVISIONS 35%
	RATIO MALE/FEMALE: 1.062	MIGRANCY: 11.3 %
LANGUAGE: 43.6 % E; 0.8 % F; 55.4 % Native. 0.3%		ETHNICITY 93 % Native
OFFICIAL LANGUAGE 92.5 % E; 0.3 % F; 1.5 % Both; 5.8 % Neither.		
EDUCATION 37 % to Gr. 5; 40 % Gr. 5-8; 15 % Gr. 9-10; 6 % Gr. 11-13 2 % Gr. 13+		
INCOME Avg. Ind. \$ 1,372 ; Avg. Family \$ 3,730		LABOUR FORCE PARTICIPATION RATE Male: 42 % Female: 15 %
INDUSTRY: EMPLOYEES: Manuf. Agriculture Forestry		
COMMUNITY SERVICES:		
SPECIAL REQUIREMENTS:		

EVALUATION

COMMUNITY: COTTONWOOD  
LOCATION: Lat. 53 °03' N; Long. 122° 09 ' W  
REGIONAL DIST.: Cariboo A

TELEPHONE: Yes  No   
Auto. exch.: yes  no   
Type: Capacity:  
Toll Centre:

RADIO-TELEPHONE COVERAGE: yes  no   
UHF: PSRT Loc. Dragon Mtn.  
Rate Centre: Quesnel  
HF :

RADIO: Yes  No   
Service : Call Sign Signal source Program source via qual.

Service	Call Sign	Signal source	Program source	via	qual.
CBC-E	CBCRQ	Quesnel	Vancouver (CBU)	LPRT	
	CKCQ	Quesnel	Quesnel	Off-Air	

TELEVISION: yes  no   
Service : call sign ch. signal source program source via qual.

Service	call sign	ch.	signal source	program source	via	qual.

CATV: yes  no   
Company: License:  
Rates: inst. mo. Subscribers:

OTHER FACILITIES:

PROPOSED FACILITIES:

COMMUNITY:  COTTONWOOD		
LOCATION: Lat. 53 ° 03 'N; Long 122 ° 09'W	REGIONAL DISTRICT: Cariboo A	
	E.D.: 909	EA: 453 part
POPULATION (YR): 44(71)	HOUSEHOLDS 14E	TELEVISIONS 85%
	RATIO MALE/FEMALE: 1.156	MIGRANCY: 42 %
LANGUAGE: 95.7 % E; 0.6 % F; 0.2 % Native. 3.5		ETHNICITY 2.4 % Native
OFFICIAL LANGUAGE 94.8 % E; 0.1 % F; 4.2 % Both; 0.9 % Neither.		
EDUCATION 4 % to Gr. 5; 28 % Gr. 5-8; 29 % Gr. 9-10; 26 % Gr. 11-13 13 % Gr. 13+		
INCOME Avg. Ind. \$ 3,673 ; Avg. Family \$ 8,451		LABOUR FORCE PARTICIPATION RATE Male: 82 % Female: 35 %
INDUSTRY: EMPLOYEES: Manuf. Constr. Forestry Agriculture Trade Services		
COMMUNITY SERVICES:		
SPECIAL REQUIREMENTS:		

EVALUATION

COMMUNITY: DEEP CREEK I.R.

LOCATION: Lat. 52 ° 16' N; Long. 122 ° 08 ' W  
REGIONAL DIST.: Cariboo A

TELEPHONE: Yes  No

RADIO-TELEPHONE COVERAGE: yes  no

Auto. exch.: yes  no

UHF: PSRT Loc. Potatoe Mountain

Type: Capacity:

Rate Centre: Williams Lake

Toll Centre:

HF :

RADIO: Yes  No

Service	Call Sign	Signal source	Program source	via	qual.

Service	Call Sign	Signal source	Program source	via	qual.

TELEVISION: yes  no

Service	call sign	ch.	signal source	program source	via	qual.

Service	call sign	ch.	signal source	program source	via	qual.

CATV: yes  no

Company:

License:

Rates: inst.

mo.

Subscribers:

OTHER FACILITIES:

PROPOSED FACILITIES:



COMMUNITY: DEEP CREEK INDIAN RESERVE		
LOCATION: Lat. 52 ° 16 'N; Long 122° 08 'W	REGIONAL DISTRICT: Cariboo A	
	E.D.: 904	EA: 324
POPULATION (YR): 59 (71)	HOUSEHOLDS 10	TELEVISIONS 35%
	RATIO MALE/FEMALE: 1.062	MIGRANCY: 11.3 %
LANGUAGE: 43.6 % E; 0.8 % F; 55.4 % Native. 0.3%		ETHNICITY 93 % Native
OFFICIAL LANGUAGE 92.5 % E; 0.3 % F; 1.5 % Both; 5.8 % Neither.		
EDUCATION 37 % to Gr. 5; 40 % Gr. 5-8; 15 % Gr. 9-10; 6 %Gr. 11-13 2 %Gr.13+		
INCOME Avg. Ind. \$ 1,372 ; Avg. Family \$ 3730		LABOUR FORCE PARTICIPATION RATE Male: 42 % Female: 15 %
INDUSTRY: Manuf. Agriculture Forestry		
EMPLOYEES:		
COMMUNITY SERVICES:		
SPECIAL REQUIREMENTS:		

EVALUATION

COMMUNITY: DOG CREEK incl. RESERVE

LOCATION: Lat. 51 ° 35' N; Long. 122° 15 ' W  
REGIONAL DIST.: Cariboo A

TELEPHONE: Yes  No

Auto. exch.: yes  no

Type: Capacity:

Toll Centre:

RADIO-TELEPHONE COVERAGE: yes  no

UHF: PSRT Loc. Deer Ridge

Rate Centre: Deer Ridge

HF :

RADIO: Yes  No

Service | Call Sign | Signal source | Program source | via | qual.

PR-E	CKWL	Williams Lake	Williams Lake	Off-Air	
------	------	---------------	---------------	---------	--

TELEVISION: yes  no

Service | call sign | ch. | signal source | program source | via | qual.

CBC-Aff	CFJC-TV-6	5	Mt. Timothy	Kamloops, CFJC-TV	2 LPRT	
---------	-----------	---	-------------	-------------------	--------	--

CATV: yes  no

Company:

License:

Rates: inst.

mo.

Subscribers:

OTHER FACILITIES:

PROPOSED FACILITIES:

COMMUNITY: DOG CREEK INCL. RESERVE	
LOCATION: Lat. 51 ° 35 'N; Long 122 ° 15 'W	REGIONAL DISTRICT: Cariboo A
	E.D.: 904
	EA: 264 part & 271 reserve
POPULATION (YR): DOG CREEK 45 134 (71) RESERVE 89	HOUSEHOLDS 42 E
	TELEVISIONS 35%
	RATIO MALE/FEMALE: 1.062
	MIGRANCY: 11.3 %
LANGUAGE: 43.6 % E; 0.8 % F; 55.4 % Native. 0.3%	ETHNICITY 93 % Native
OFFICIAL LANGUAGE 92.5 % E; 0.3 % F; 1.5 % Both; 5.8 % Neither.	
EDUCATION 37 % to Gr. 5; 40 % Gr. 5-8; 15 % Gr. 9-10; 6 % Gr. 11-13 2 % Gr. 13+	
INCOME Avg. Ind. \$ 1,372 ; Avg. Family \$3,730	LABOUR FORCE PARTICIPATION RATE Male: 42% Female: 15%
INDUSTRY: Manuf. Agriculture Forestry	EMPLOYEES:
COMMUNITY SERVICES:	
SPECIAL REQUIREMENTS:	



COMMUNITY: DUNKLEY

EVALUATION

LOCATION: Lat. 53 °17' N; Long. 122° 27' W  
REGIONAL DIST.: CARIBOO A

TELEPHONE: Yes  No

RADIO-TELEPHONE COVERAGE: yes  no

Auto. exch.: yes  no

UHF: PSRT Loc. Baldy Hughes

Type: Capacity:

Rate Centre: Red Rock

Toll Centre:

HF :

RADIO: Yes  No

Service	Call Sign	Signal source	Program source	via	qual.
CBC-E	CBRQ	Quesnel	Vancouver (CBU)	LPRT	
	CKCQ	Quesnel	Quesnel	Off-Air	

TELEVISION: yes  no

Service	call sign	ch.	signal source	program source	via	qual.

CATV: yes  no

Company:

License:

Rates: inst.

mo.

Subscribers:

OTHER FACILITIES:

PROPOSED FACILITIES:

COMMUNITY:  DUNKLY	
LOCATION: Lat. 53 ° 17 'N; Long 122 ° 27 'W	REGIONAL DISTRICT: Cariboo A
	E.D.: 909      EA: 457 part
POPULATION (YR):  157 (71)	HOUSEHOLDS 48 E
	TELEVISIONS 85%
	RATIO MALE/FEMALE: 1.156
	MIGRANCY: 42 %
LANGUAGE: 95.7 % E; 0.6 % F; 0.2 % Native. 3.5	ETHNICITY 2.4 % Native
OFFICIAL LANGUAGE 94.8 % E; 0.1 % F; 4.2 % Both; 0.9 % Neither.	
EDUCATION 4 % to Gr. 5; 28 % Gr. 5-8; 29 % Gr. 9-10; 26 % Gr. 11-13 13 % Gr. 13+	
INCOME Avg. Ind. \$ 3,673 ; Avg. Family \$ 8,451	LABOUR FORCE PARTICIPATION RATE Male: 82 %      Female: 35%
INDUSTRY: Manuf. Constr. Forestry Agriculture Trade Services	EMPLOYEES:
COMMUNITY SERVICES:	
SPECIAL REQUIREMENTS:	

COMMUNITY: FOREST GROVE

EVALUATION

LOCATION: Lat. 51 ° 46' N; Long. 121 ° 06 ' W  
REGIONAL DIST.: CARIBOO A

TELEPHONE: Yes  No  D,CDO

Auto. exch.: yes  no

Type: Capacity: 303

Toll Centre: Forest Grove

RADIO-TELEPHONE COVERAGE: yes  no

UHF: PSRT Loc. Mt. Timothy

Rate Centre: 100 Mile House

HF :

RADIO: Yes  No

Service	Call Sign	Signal source	Program source	via	qual.
PR-E	CKBX	100 Mile House	100 Mile House	Off - Air	

TELEVISION: yes  no

Service	call sign	ch.	signal source	program source	via	qual.
CTV	CITM-TV	3	Mt. Timothy	Vancouver, CHAN-TV	Microwave	
CBC-Aff	CFJC-TV 6	5	Mt. Timothy	Kamloops, CFJC-TV	2 LPRT	

CATV: yes  no

Company:

License:

Rates: inst.

mo.

Subscribers:

OTHER FACILITIES:

PROPOSED FACILITIES:



COMMUNITY:

Forest Grove

LOCATION:

Lat. 51 ° 46 'N; Long 121 ° 06 'W

REGIONAL DISTRICT:

Cariboo A

E.D.:

909

EA:

259 part

POPULATION (YR):

238 (71)

HOUSEHOLDS

12 E

TELEVISIONS

85%

RATIO MALE/FEMALE:

1.156

MIGRANCY:

42

%

LANGUAGE:

95.7 % E; 0.6 % F; 0.2 % Native. 3.5%

ETHNICITY

2.4 % Native

OFFICIAL LANGUAGE

94.8 % E; 0.1 % F; 4.2 % Both; 0.9 % Neither.

EDUCATION

4 % to Gr. 5; 28 % Gr. 5-8; 29 % Gr. 9-10; 26 % Gr. 11-13 13 % Gr. 13+

INCOME

Avg. Ind. \$ 3,673 ; Avg. Family \$ 8,451

LABOUR FORCE PARTICIPATION RATE

Male: 83 % Female: 35 %

INDUSTRY:

EMPLOYEES:

Manuf.  
Constr.  
Forestry  
Agriculture  
Trade  
Services

COMMUNITY SERVICES:

SPECIAL REQUIREMENTS:

COMMUNITY: HENDRIX LAKE

EVALUATION

LOCATION: Lat. 52° 07' N; Long. 127° 47' W  
REGIONAL DIST.: CARIBOO A

TELEPHONE: Yes  No  D,CDO  
Auto. exch.: yes  no   
Type: Capacity: 33  
Toll Centre: Hendrix Lake

RADIO-TELEPHONE COVERAGE: yes  no   
UHF: PSRT Loc. Timothy Mountain  
Rate Centre: 100 Mile House  
HF :

RADIO: Yes  No

Service	Call Sign	Signal source	Program source	via	qual.
CBC-E	CBKH	Boss Mountain	Vancouver (CBU)	LPRT	
	CKBX	100 Mile House	100 Mile House	Off-Air	

TELEVISION: yes  no

Service	call sign	ch.	signal source	program source	via	qual.
CTV	CITM-TV	3	Mt. Timothy	Vancouver, CHAN-TV	Microwave	
CBC-Aff	CFJC-TV-16	7	Boss Mountain	Kamloops (CFJC-TV)	3 LPRT	

CATV: yes  no

Company: License:  
Rates: inst. mo. Subscribers:

OTHER FACILITIES:

PROPOSED FACILITIES:

COMMUNITY:  HENDRIX LAKE		
LOCATION: Lat. 52 ° 07 'N; Long 120 ° 47 'W	REGIONAL DISTRICT: Cariboo A	
	E.D.: 909	EA: 405 part
POPULATION (YR): 190 (71) 341 (71)	HOUSEHOLDS 57E	TELEVISIONS 85%
	RATIO MALE/FEMALE: 1.156	MIGRANCY: 42 %
LANGUAGE: 95.7 % E; 0.6 % F; 0.2 % Native. 3.5		ETHNICITY 2.4 % Native
OFFICIAL LANGUAGE 94.8 % E; 0.1 % F; 4.2 % Both; 0.9 % Neither.		
EDUCATION 4 % to Gr. 5; 28 % Gr. 5-8; 29 % Gr. 9-10; 26 % Gr. 11-13 13 % Gr. 13+		
INCOME Avg. Ind. \$ 3,673 ; Avg. Family \$ 8,451		LABOUR FORCE PARTICIPATION RATE Male: 82% Female: 35%
INDUSTRY: EMPLOYEES: Manuf. Constr. Forestry Agriculture Trade Services		
COMMUNITY SERVICES:		
SPECIAL REQUIREMENTS:		

EVALUATION

COMMUNITY: HORSEFLY  
  
LOCATION: Lat. 52 ° 21' N; Long 121 ° 26 ' W  
REGIONAL DIST.: Cariboo A

TELEPHONE: Yes  No   
 Auto. exch.: yes  no   
 Type: Capacity: (113)  
 Toll Centre: Horsefly

RADIO-TELEPHONE COVERAGE: yes  no   
UHF: PSRT Loc. Potatoe Mountain  
Rate Centre: Williams Lake  
 HF :

RADIO: Yes  No   
Service | Call Sign | Signal source | Program source | via | qual.

CBC-E	CBRL	Williams Lake	Vancouver (CBU)	LPRT	
PR-E	CKWL	Williams Lake	Williams Lake	Off-air	

TELEVISION: yes  no   
Service | call sign | ch. | signal source | program source | via | qual.

CTV	CITM-TV	3	Mt. Timothy	Vancouver, CHAN-TV	Microwave	
CBC-Aff	CFJC-TV-6	5	Mt. Timothy	Kamloops, CFJC-TV	2 LPRT	

CATV: yes  no   
 Company: License:  
 Rates: inst. mo. Subscribers:

OTHER FACILITIES:

PROPOSED FACILITIES:



COMMUNITY:  HORSEFLY	
LOCATION: Lat. 52 ° 21 'N; Long 121 ° 26 'W	REGIONAL DISTRICT: Cariboo A
	E.D.: 904      EA: 302 part
POPULATION (YR): 166 (71)	HOUSEHOLDS 50 E      TELEVISIONS 85%
	RATIO MALE/FEMALE: 1.156      MIGRANCY: 42 %
LANGUAGE: 95.7 % E; 0.6 % F; 0.2 % Native. 3.5%	ETHNICITY 2.4 % Native
OFFICIAL LANGUAGE 94.8 % E; 0.1 % F; 4.2 % Both; 0.9 % Neither.	
EDUCATION 4 % to Gr. 5; 28 % Gr. 5-8; 29 % Gr. 9-10; 26 % Gr. 11-13 13 % Gr. 13+	
INCOME Avg. Ind. \$ 3,673 ; Avg. Family \$ 8,451	LABOUR FORCE PARTICIPATION RATE Male: 82 %      Female: 35 %
INDUSTRY: Manuf. Constr. Forestry Agriculture Trade Services	EMPLOYEES:
COMMUNITY SERVICES:	
SPECIAL REQUIREMENTS:	

COMMUNITY: KERSLEY

EVALUATION

LOCATION: Lat. 52 °49' N; Long. 122° 25 ' W  
REGIONAL DIST.: CARIBOO A

TELEPHONE: Yes  No  D,CDO  
Auto. exch.: yes  no   
Type: P 100 Capacity: 200  
Toll Centre: KERSLEY

RADIO-TELEPHONE COVERAGE: yes  no   
UHF: PSRT Loc. Dragon Mtn.  
Rate Centre: Quesnel  
HF :

RADIO: Yes  No

Service : Call Sign Signal source Program source via qual.

CBC-E	CBRQ	QUESNEL	Vancouver (CBU)	LPRT	
PR-E	CKCQ	Quesnel	Quesnel	Off-Air	

TELEVISION: yes  no

Service call sign ch. signal source program source via qual.

CBC-aff	CFJC-TV-11	7	Quesnel	Kamloops, CFJC-TV	3 LPRT	
CTV	CITM-TV-2	8	Quesnel	Vancouver, CHAN-TV	1 LPRT/ microwave	

CATV: yes  no

Company: License:

Rates: inst. mo. Subscribers:

OTHER FACILITIES:

PROPOSED FACILITIES:

Extension of service to Castle Rock planned 1978

COMMUNITY:

KERSLEY

LOCATION:

Lat. 52 ° 49 'N; Long 122 ° 25 'W

REGIONAL DISTRICT:

Cariboo A

E.D.:  
909

EA:  
409 part

POPULATION (YR):

93 (71)

HOUSEHOLDS

28

TELEVISIONS

85%

RATIO MALE/FEMALE:

1.156

MIGRANCY:

42 %

LANGUAGE:

95.7 % E; 0.6 % F; 0.2 % Native. 3.5%

ETHNICITY

2.4 % Native

OFFICIAL LANGUAGE

94.8 % E; 0.1 % F; 4.2 % Both; 0.9 % Neither.

EDUCATION

4 % to Gr. 5; 28 % Gr. 5-8; 29 % Gr. 9-10; 26 % Gr. 11-13 13 % Gr. 13+

INCOME

Avg. Ind. \$ 3,673 ; Avg. Family \$ 8,451

LABOUR FORCE PARTICIPATION RATE

Male: 82 % Female: 35 %

INDUSTRY:

EMPLOYEES:

Manuf.  
Constr.  
Forestry  
Agriculture  
Trade  
Services

COMMUNITY SERVICES:

SPECIAL REQUIREMENTS:

<u>EVALUATION</u>  	<u>COMMUNITY:</u> LAC LA HACHE  <u>LOCATION:</u> Lat. 51°48' N; Long. 121° 28' W <u>REGIONAL DIST.:</u> CARIBOO A																					
<u>TELEPHONE:</u> Yes <input checked="" type="checkbox"/> No <input type="checkbox"/> D,CDO Auto. exch.: yes <input checked="" type="checkbox"/> no <input type="checkbox"/> Type: Capacity: (321) Toll Centre: Lac La Hache	<u>RADIO-TELEPHONE COVERAGE:</u> yes <input checked="" type="checkbox"/> no <input type="checkbox"/> <u>UHF:</u> PSRT Loc. Timothy <u>Rate Centre:</u> 100 mile House  <u>HF :</u>																					
<u>RADIO:</u> Yes <input checked="" type="checkbox"/> No <input type="checkbox"/>																						
<table border="1" style="width: 100%; border-collapse: collapse;"> <thead> <tr> <th style="width: 10%;">Service</th> <th style="width: 10%;">Call Sign</th> <th style="width: 15%;">Signal source</th> <th style="width: 25%;">Program source</th> <th style="width: 20%;">via</th> <th style="width: 10%;">qual.</th> </tr> </thead> <tbody> <tr> <td>PR-E</td> <td>CKBX</td> <td>100 Mile House</td> <td>100 Mile House</td> <td>Off-Air</td> <td></td> </tr> <tr> <td>CBC-E</td> <td>CBUY</td> <td>Lac La Hache</td> <td>Vancouver (CBU)</td> <td>LPRT</td> <td></td> </tr> </tbody> </table>		Service	Call Sign	Signal source	Program source	via	qual.	PR-E	CKBX	100 Mile House	100 Mile House	Off-Air		CBC-E	CBUY	Lac La Hache	Vancouver (CBU)	LPRT				
Service	Call Sign	Signal source	Program source	via	qual.																	
PR-E	CKBX	100 Mile House	100 Mile House	Off-Air																		
CBC-E	CBUY	Lac La Hache	Vancouver (CBU)	LPRT																		
<u>TELEVISION:</u> yes <input checked="" type="checkbox"/> no <input type="checkbox"/>																						
<table border="1" style="width: 100%; border-collapse: collapse;"> <thead> <tr> <th style="width: 10%;">Service</th> <th style="width: 10%;">call sign</th> <th style="width: 5%;">ch.</th> <th style="width: 15%;">signal source</th> <th style="width: 25%;">program source</th> <th style="width: 20%;">via</th> <th style="width: 10%;">qual.</th> </tr> </thead> <tbody> <tr> <td>CTV</td> <td>CITM-TV</td> <td>3</td> <td>Mt. Timothy</td> <td>Vancouver (CHAN-TV)</td> <td>Microwave</td> <td>3.0</td> </tr> <tr> <td>CBC-Aff</td> <td>CFJC-TV-6</td> <td>5</td> <td>Mt. Timothy</td> <td>Kamloops, CFJC-TV</td> <td>2 LPRT</td> <td>4.5</td> </tr> </tbody> </table>		Service	call sign	ch.	signal source	program source	via	qual.	CTV	CITM-TV	3	Mt. Timothy	Vancouver (CHAN-TV)	Microwave	3.0	CBC-Aff	CFJC-TV-6	5	Mt. Timothy	Kamloops, CFJC-TV	2 LPRT	4.5
Service	call sign	ch.	signal source	program source	via	qual.																
CTV	CITM-TV	3	Mt. Timothy	Vancouver (CHAN-TV)	Microwave	3.0																
CBC-Aff	CFJC-TV-6	5	Mt. Timothy	Kamloops, CFJC-TV	2 LPRT	4.5																
<u>CATV:</u> yes <input type="checkbox"/> no <input checked="" type="checkbox"/> <u>Company:</u> License: <u>Rates:</u> inst. mo. Subscribers:																						
<u>OTHER FACILITIES:</u>																						
<u>PROPOSED FACILITIES:</u>																						



COMMUNITY:

LAC LA HACHE

<p>LOCATION:</p> <p>Lat. 51 ° 48 'N; Long 121 ° 28 'W</p>		<p>REGIONAL DISTRICT:</p> <p>Cariboo A</p>	
		<p>E.D.:</p> <p>904</p>	<p>EA:</p> <p>261 part &amp; 262 part</p>
<p>POPULATION (YR):</p> <p>417 (71)</p>	<p>HOUSEHOLDS</p> <p>128 E</p>		<p>TELEVISIONS</p> <p>85%</p>
	<p>RATIO MALE/FEMALE:</p> <p>1.156</p>		<p>MIGRANCY:</p> <p>42 %</p>
<p>LANGUAGE:</p> <p>95.7 % E; 0.6 % F; 0.2 % Native. 3.5</p>			<p>ETHNICITY</p> <p>2.4 % Native</p>
<p>OFFICIAL LANGUAGE</p> <p>94.8 % E; 0.1 % F; 4.2 % Both; 0.9 % Neither.</p>			
<p>EDUCATION</p> <p>4 % to Gr. 5; 28 % Gr. 5-8; 29 % Gr. 9-10; 26 % Gr. 11-13 13 % Gr. 13+</p>			
<p>INCOME</p> <p>Avg. Ind. \$ 3,673 ; Avg. Family \$ 8,451</p>		<p>LABOUR FORCE PARTICIPATION RATE</p> <p>Male: 82 % Female: 35 %</p>	
<p>INDUSTRY:</p> <p>Manuf.</p> <p>Constr.</p> <p>Forestry</p> <p>Agriculture</p> <p>Trade</p> <p>Services</p>		<p>EMPLOYEES:</p>	
<p>COMMUNITY SERVICES:</p>			
<p>SPECIAL REQUIREMENTS:</p>			

COMMUNITY: LIKELY

EVALUATION

LOCATION: Lat. 52 °37' N; Long. 121° 34' W  
REGIONAL DIST.: Cariboo A

TELEPHONE: Yes  No  D  
Auto. exch.: yes  no   
Type: Capacity:  
Toll Centre: Likely

RADIO-TELEPHONE COVERAGE: yes  no   
UHF: PSRT Loc. Potato Mountain  
Rate Centre: Williams Lake  
HF :

RADIO: Yes  No

Service	Call Sign	Signal source	Program source	via	qual.
CBC-E	CBRQ	Quesnel	Vancouver (CBU)	LPRT	
PR-E	CKCO	Quesnel	Quesnel	Off-Air	

TELEVISION: yes  no

Service	call sign	ch.	signal source	program source	via	qual.
CTV	CITM-TV	3	Mt. Timothy	Vancouver (CHAN-TV)	LPRT	4.0
CBC-aff	CFJC-TV-6	5	Mt. Timothy	Kamloops (CFJC-TV)	2 LPRT	5.0

CATV: yes  no

Company: License:  
Rates: inst. mo. Subscribers:

OTHER FACILITIES:

PROPOSED FACILITIES:

COMMUNITY:

LIKELY

LOCATION:

Lat. 52 ° 37 'N; Long 121 ° 34 'W

REGIONAL DISTRICT:

Cariboo A

E.D.:

909

EA:

407 part

POPULATION (YR):

89 (71)

HOUSEHOLDS

28E

TELEVISIONS

85%

RATIO MALE/FEMALE:

1.156

MIGRANCY:

42

%

LANGUAGE:

95.7 % E; 0.6 % F; 0.2 % Native. 3.5%

ETHNICITY

2.4

% Native

OFFICIAL LANGUAGE

94.8 % E; 0.1 % F; 4.2 % Both; 0.9 % Neither.

EDUCATION

4 % to Gr. 5; 28 % Gr. 5-8; 29 % Gr. 9-10; 26 % Gr. 11-13 13 % Gr. 13+

INCOME

Avg. Ind. \$3,673 ; Avg. Family \$8,451

LABOUR FORCE PARTICIPATION RATE

Male: 82 % Female: 35 %

INDUSTRY:

Manuf.  
Constr.  
Forestry  
Agriculture  
Trade  
Services

EMPLOYEES:

COMMUNITY SERVICES:

SPECIAL REQUIREMENTS:

COMMUNITY: LONE BUTE (FAWN)

EVALUATION

LOCATION: Lat. 51 ° 33' N; Long. 121° 12 ' W  
REGIONAL DIST.: Cariboo A

TELEPHONE: Yes  No  incl. in  
Auto. exch.: yes  no  100 mile  
Type: Capacity: House exch.  
Toll Centre: 100 Mile House

RADIO-TELEPHONE COVERAGE: yes  no   
UHF: PSRT Loc. Mt. Timothy  
Rate Centre: Williams Lake  
HF :

RADIO: Yes  No

Service	Call Sign	Signal source	Program source	via	qual.
PR-E	CKWL	Williams Lake	Williams Lake	Off Air	
PR-E	CKBX	100 Mile House	100 Mile House	Off Air	

TELEVISION: yes  no

Service	call sign	ch.	signal source	program source	via	qual.
CTV	CITM-TV	3	Mt. Timothy	Vancouver, CHAN-TV	Microwave	
CBC-Aff	CFJC-TV-6	5	Mt. Timothy	Kamloops, CFJC-TV	2 LPRT	

CATV: yes  no

Company: License:  
Rates: inst. mo. Subscribers:

OTHER FACILITIES:

PROPOSED FACILITIES:

COMMUNITY: LONE BUTTE (Fawn)			
LOCATION: Lat. 51 ° 33 'N; Long 121 ° 12 'W		REGIONAL DISTRICT: Cariboo A	
		E.D.: 909	EA: 401 part
POPULATION (YR): 206 (71)		HOUSEHOLDS 64E	TELEVISIONS 85%
		RATIO MALE/FEMALE: 1.156	MIGRANCY: 42 %
LANGUAGE: 95.7 % E; 0.6 % F; 0.2 % Native. 3.5%			ETHNICITY 2.4 % Native
OFFICIAL LANGUAGE 94.8 % E; 0.1 % F; 4.2 % Both; 0.9 % Neither.			
EDUCATION 4 % to Gr. 5; 28 % Gr. 5-8; 29 % Gr. 9-10; 26 % Gr. 11-13 13 % Gr. 13+			
INCOME Avg. Ind. \$3,673 ; Avg. Family \$ 8,451		LABOUR FORCE PARTICIPATION RATE Male: 82 % Female: 35%	
INDUSTRY: Manuf. Constr. Forestry Agriculture Trade Services		EMPLOYEES:	
COMMUNITY SERVICES:			
SPECIAL REQUIREMENTS:			



EVALUATION

COMMUNITY:  
**MACALISTER**  
LOCATION: Lat. 52 ° 27' N; Long 122 ° 24 ' W  
REGIONAL DIST.: Cariboo A

TELEPHONE: Yes  No   
Auto. exch.: yes  no   
Type: Capacity:  
Toll Centre:

RADIO-TELEPHONE COVERAGE: yes  no   
UHF: PSRT Loc. Smokey Lookout  
Rate Centre:  
HF :

RADIO: Yes  No   
Service | Call Sign | Signal source | Program source | via | qual.

Service	Call Sign	Signal source	Program source	via	qual.
PR-E	CKWL	WILLIAMS LAKE	WILLIAMS LAKE	offair	

TELEVISION: yes  no   
Service | call sign | ch. | signal source | program source | via | qual.

Service	call sign	ch.	signal source	program source	via	qual.

CATV: yes  no   
Company: License:  
Rates: inst. mo. Subscribers:

OTHER FACILITIES:

PROPOSED FACILITIES:

COMMUNITY: **MACALISTER**

LOCATION:  
Lat. 32 ° 27 'N; Long 122 ° 24 'W

REGIONAL DISTRICT:  
Cariboo A

E.D.:  
904

EA:  
316 part

POPULATION (YR):  
23 (71)

HOUSEHOLDS  
7E

TELEVISIONS  
85%

RATIO MALE/FEMALE:  
1.156

MIGRANCY:  
42 %

LANGUAGE:  
95.7 % E; 0.6 % F; 0.2 % Native. 3.5

ETHNICITY  
2.4 % Native

OFFICIAL LANGUAGE  
94.8 % E; 0.1 % F; 4.2 % Both; 0.9 % Neither.

EDUCATION  
4 % to Gr. 5; 28 % Gr. 5-8; 29 % Gr. 9-10; 26 % Gr. 11-13 13 % Gr. 13+

INCOME  
Avg. Ind. \$ 3,673 ; Avg. Family \$ 8,451

LABOUR FORCE PARTICIPATION RATE  
Male: 82 % Female: 35 %

INDUSTRY: EMPLOYEES:  
Manuf.  
Constr.  
Forestry  
Agriculture  
Trade  
Services

COMMUNITY SERVICES:

SPECIAL REQUIREMENTS:

EVALUATION

COMMUNITY: MARGUERITE  
  
LOCATION: Lat. 52 ° 30' N; Long. 122° 25 ' W  
REGIONAL DIST.: Cariboo A

TELEPHONE: Yes  No  see below  
Auto. exch.: yes  no   
Type: Capacity:  
Toll Centre:

RADIO-TELEPHONE COVERAGE: yes  no   
UHF: PSRT Loc. SMOKEY LOOKOUT  
Rate Centre:  
HF :

RADIO: Yes  No   
Service | Call Sign | Signal source | Program source | via | qual.

Service	Call Sign	Signal source	Program source	via	qual.
PR-E	CKWL	Williams Lake	Williams Lake	Off-Air	

TELEVISION: yes  no   
Service | call sign | ch. | signal source | program source | via | qual.

Service	call sign	ch.	signal source	program source	via	qual.

CATV: yes  no   
Company: License:  
Rates: inst. mo. Subscribers:

OTHER FACILITIES:

PROPOSED FACILITIES: Extension of service from Kersley C.O. planned by B.C. Tel in 1978

COMMUNITY:

MARGUERITE

LOCATION:

Lat. 52 ° 30 'N; Long 122 ° 25 'W

REGIONAL DISTRICT:

Cariboo

E.D.:

904

EA:

316 part

POPULATION (YR):

52(71)

HOUSEHOLDS  
16E

TELEVISIONS  
85%

RATIO MALE/FEMALE:  
1.156

MIGRANCY:  
42 %

LANGUAGE:

95.7 % E; 0.6 % F; 0.2 % Native. 3.5

ETHNICITY

2.4 % Native

OFFICIAL LANGUAGE

94.8 % E; 0.1 % F; 4.2 % Both; 0.9 % Neither.

EDUCATION

4 % to Gr. 5; 28 % Gr. 5-8; 29 % Gr. 9-10; 26 % Gr. 11-13 13 % Gr. 13+

INCOME

Avg. Ind. \$ 3,673 ; Avg. Family \$ 8,451

LABOUR FORCE PARTICIPATION RATE

Male: 82% Female: 35%

INDUSTRY:

EMPLOYEES:

Manuf.  
Constr.  
Forestry  
Agriculture  
Trade  
Services

COMMUNITY SERVICES:

SPECIAL REQUIREMENTS:

EVALUATION

COMMUNITY: MOOSE HEIGHTS  
LOCATION: Lat. 53 ° 04' N; Long. 122° 30 ' W  
REGIONAL DIST.: CARIBOO A

TELEPHONE: Yes  No  incl. in Quesnel Exch.  
 Auto. exch.: yes  no  Capacity:  
 Type: Toll Centre:

RADIO-TELEPHONE COVERAGE: yes  no   
UHF: PSRT Loc. Dragon Mountain  
Rate Centre: Quesnel  
HF :

RADIO: Yes  No

Service	Call Sign	Signal source	Program source	via	qual.
CBC-E	CBRQ	Quesnel	Vancouver (CBU)	LPRT	
PR-E	CKCQ	Quesnel	Quesnel	Off Air	

TELEVISION: yes  no

Service	call sign	ch.	signal source	program source	via	qual.
CBC-Aff	CFJC-TV-11	7	Quesnel	Kamloops, CFJC-TV	3 LPRT	
CTV	CITM-TV-2	8	Quesnel	Vancouver, CHAN-TV	1 LPRT/ Microwave	
CBC-Aff	CKCQ-TV-1	13	Quesnel	Pr. George, CKPG-TV	2 LPRT	

CATV: yes  no   
 Company: License:  
 Rates: inst. mo. Subscribers:

OTHER FACILITIES:

PROPOSED FACILITIES:

COMMUNITY:

MOOSE HEIGHTS

LOCATION:

Lat. 53 ° 04 'N; Long 122 ° 30 'W

REGIONAL DISTRICT:

Cariboo A

E.D.:

909

EA:

455 part

POPULATION (YR):

79 (71)

HOUSEHOLDS

24E

TELEVISIONS

85%

RATIO MALE/FEMALE:

1.156

MIGRANCY:

42

%

LANGUAGE:

95.7 % E; 0.6 % F; 0.2 % Native. 3.5

ETHNICITY

2.4

% Native

OFFICIAL LANGUAGE

94.8 % E; 0.1 % F; 4.2 % Both; 0.9 % Neither.

EDUCATION

4 % to Gr. 5; 28 % Gr. 5-8; 29 % Gr. 9-10; 26 % Gr. 11-13 13 % Gr. 13+

INCOME

Avg. Ind. \$ 3,673 ; Avg. Family \$ 8,451

LABOUR FORCE PARTICIPATION RATE

Male: 82 % Female: 35 %

INDUSTRY:

Manuf.  
Constr.  
Forestry  
Agriculture  
Trade  
Services

EMPLOYEES:

COMMUNITY SERVICES:

SPECIAL REQUIREMENTS:



EVALUATION

COMMUNITY: Quesnel  
 LOCATION: Lat. 52 ° 58' N; Long. 122° 29 ' W  
 REGIONAL DIST.: Cariboo A

TELEPHONE: Yes  No  D,ADO  
 Auto. exch.: yes  no   
 Type: #20 Capacity: 3,600  
 Toll Centre: Quesnel

RADIO-TELEPHONE COVERAGE: yes  no   
 UHF: PSRT Loc. Dragon Mtn.  
 Rate Centre: Quesnel  
 HF :

RADIO: Yes  No

Service	Call Sign	Signal source	Program source	via	qual.
CBC-E	CBRQ	Quesnel	Vancouver (CBU)	LPRT	
PR-E	CKCQ	Quesnel	Quesnel	Off Air	

TELEVISION: yes  no

Service	call sign	ch.	signal source	program source	via	qual.
					Off Air	
CBC-Aff	CFJC-TV-11	7	Quesnel	Kamloops, (CFJC-TV)	3 LPRT	3.5
CTV	CITM-TV-2	8	Quesnel	Vancouver, (CHAN-TV)	1 LPRT/ Microwave	2.5
CBC-Aff	CKCQ-TV-1	13	Quesnel	Pr. George (CFPG-TV)	2 LPRT	3.5
					<u>CABLE</u>	
CBC-Aff	CKCQ-TV-1	13	Quesnel	Pr. George, CKPG-TV	2 Hop LPRT	
CTV	CITM-TV-2	8	Quesnel	Vancouver, CHAN-TV	1 HOP LPRT/ Micro.	
	KXLY-TV	4	Spokane, Wash.			
	KHQ-TV	6	Spokane, Wash.			

CATV: yes  no   
 Company: Central interior cablevision Ltd. License:  
 Rates: inst. \$25.- mo. \$8.- Subscribers:

OTHER FACILITIES:

PROPOSED FACILITIES:

COMMUNITY:

QUESNEL

LOCATION:

Lat. 52 ° 58'N; Long 122 ° 29 'W

REGIONAL DISTRICT:

Cariboo A

E.D.:

909

EA: 410 - 420, 422, 454, 458

460: 461 464 468

POPULATION (YR):

11,269 (71)

HOUSEHOLDS

3,380 E

TELEVISIONS

91.8%

RATIO MALE/FEMALE:

1.087

MIGRANCY:

36 %

LANGUAGE:

93.7 % E; 0.9 % F; 0.2 % Native. 5.2%

ETHNICITY

1.6 % Native

OFFICIAL LANGUAGE

94.1 % E; 0.2 % F; 4.4 % Both; 1.4 % Neither.

EDUCATION

4 % to Gr. 5; 23 % Gr. 5-8; 28 % Gr. 9-10; 28 % Gr. 11-13 17 % Gr. 13+

INCOME

Avg. Ind. \$4,154 ; Avg. Family \$9,758

LABOUR FORCE PARTICIPATION RATE

Male: 85 % Female: 38%

INDUSTRY:

Forestry  
Mining  
Manuf.  
Constr.  
Trade  
Services

EMPLOYEES:

180  
20  
645  
225  
385  
545

COMMUNITY SERVICES:

SPECIAL REQUIREMENTS:

EVALUATION

COMMUNITY: SODA CREEK  
incl. SODA CREEK RESERVE  
LOCATION: Lat. 52 ° 20' N; Long. 122 ° 16' W  
REGIONAL DIST.: CARIBOO R.D. A

TELEPHONE: Yes  No   
Auto. exch.: yes  no   
Type: Capacity:  
Toll Centre:

RADIO-TELEPHONE COVERAGE: yes  no   
UHF: PSRT Loc. POTATOE MTN.  
Rate Centre: Williams Lake  
HF :

RADIO: Yes  No

Service	Call Sign	Signal source	Program source	via	qual.

TELEVISION: yes  no

Service	call sign	ch.	signal source	program source	via	qual.

CATV: yes  no

Company: License:  
Rates: inst. mo. Subscribers:

OTHER FACILITIES:

PROPOSED FACILITIES: July 1975 application approved for the following:  
(CBC affil., Ch. 7, rebroadcasting CFJC-TV-6 Mt. Timothy  
(CTV, Ch. 10, rebroadcasting CITM-TV Mt. Timothy.

COMMUNITY:

SODA CREEK INC. SODA CREEK RESERVE

LOCATION:

Lat. 52 ° 20 'N; Long 122 ° 16 'W

REGIONAL DISTRICT:  
Cariboo A

E.D.:  
904

EA:  
315 part & 325

POPULATION (YR):

61 (71)

HOUSEHOLDS  
18 (71)

TELEVISIONS  
85%

RATIO MALE/FEMALE:  
1.156

MIGRANCY:  
42 %

LANGUAGE:

95.7 % E; 0.6 % F; 0.2 % Native. 3.5%

ETHNICITY

2.4 % Native

OFFICIAL LANGUAGE

94.8 % E; 0.1 % F; 4.2 % Both; 0.9 % Neither.

EDUCATION

4 % to Gr. 5; 28 % Gr. 5-8; 29 % Gr. 9-10; 26 % Gr. 11-13 13 % Gr. 13+

INCOME

Avg. Ind. \$ 3,673 ; Avg. Family \$ 8,451

LABOUR FORCE PARTICIPATION RATE

Male: 82% Female: 35%

INDUSTRY:

Manuf.  
Constr.  
Forestry  
Agriculture  
Trade  
Services

EMPLOYEES:

COMMUNITY SERVICES:

SPECIAL REQUIREMENTS:

EVALUATION

COMMUNITY: SPRINGHOUSE  
  
LOCATION: Lat. 51 ° 55' N; Long. 122° 09 ' W  
REGIONAL DIST.: CARIBOO

TELEPHONE: Yes  No   
Auto. exch.: yes  no   
Type: Capacity:  
Toll Centre:

RADIO-TELEPHONE COVERAGE: yes  no   
UHF: PSRT Loc. Deer Ridge  
Rate Centre: Deer Ridge  
HF :

RADIO: Yes  No   
Service | Call Sign | Signal source | Program source | via | qual.

Service	Call Sign	Signal source	Program source	via	qual.
PR-E	CKWL	Williams Lake	Williams Lake	Off-Air	

TELEVISION: yes  no   
Service | call sign | ch. | signal source | program source | via | qual.

Service	call sign	ch.	signal source	program source	via	qual.
CTV	CITM-TV	3	Mt. Timothy	Vancouver, CHAN-TV	Microwave	poor

CATV: yes  no   
Company: License:  
Rates: inst. mo. Subscribers:

OTHER FACILITIES:

PROPOSED FACILITIES:

COMMUNITY:

SPRINGHOUSE

LOCATION:

Lat. 51° 55' N; Long 122° 09' W

REGIONAL DISTRICT:

Cariboo A

E.D.:

904

EA:

264 part

POPULATION (YR):

89 (71)

HOUSEHOLDS

28 E

TELEVISIONS

85%

RATIO MALE/FEMALE:

1.156

MIGRANCY:

42

%

LANGUAGE:

95.7 % E; 0.6 % F; 0.2% Native. 3.5

ETHNICITY

2.4

% Native

OFFICIAL LANGUAGE

94.8 % E; 0.1 % F; 4.2 % Both; 0.9 % Neither.

EDUCATION

4 % to Gr. 5; 28 % Gr. 5-8; 29 % Gr. 9-10; 26 %Gr. 11-13 13 %Gr.13+

INCOME

Avg. Ind. \$ 3,673 ; Avg. Family \$8,451

LABOUR FORCE PARTICIPATION RATE

Male: 83% Female: 35%

INDUSTRY:

Manuf.  
Constr.  
Forestry  
Agriculture  
Trade  
Services

EMPLOYEES:

COMMUNITY SERVICES:

SPECIAL REQUIREMENTS:



EVALUATION

COMMUNITY: STRATHNAVER  
  
LOCATION: Lat. 53°21' N; Long. 122° 33' W  
REGIONAL DIST.: CARIBOO A

TELEPHONE: Yes  No   
Auto. exch.: yes  no   
Type: Capacity:  
Toll Centre:

RADIO-TELEPHONE COVERAGE: yes  no   
UHF: PSRT Loc. Baldy Hughes  
Rate Centre: Red Rock  
HF :

RADIO: Yes  No

Service	Call Sign	Signal source	Program source	via	qual.
CBC-E	CBRQ	Quesnel	Vancouver (CBU)	LPRT	
	CKCQ	Quesnel	Quesnel	Off-Air	

TELEVISION: yes  no

Service	call sign	ch.	signal source	program source	via	qual.

CATV: yes  no   
Company: License:  
Rates: inst. mo. Subscribers:

OTHER FACILITIES:

PROPOSED FACILITIES:

COMMUNITY:

STRATHNAVER

LOCATION:

Lat. 53 ° 21 'N; Long 122 ° 33 'W

REGIONAL DISTRICT:

Cariboo A

E.D.:

909

EA:

457 part

POPULATION (YR):

104 (71)

HOUSEHOLDS

31 E

TELEVISIONS

85%

RATIO MALE/FEMALE:

1.156

MIGRANCY:

42 %

LANGUAGE:

95.7 % E; 0.6 % F; 0.2 % Native. 3.5%

ETHNICITY

2.4 % Native

OFFICIAL LANGUAGE

94.8 % E; 0.1 % F; 4.2 % Both; 0.9 % Neither.

EDUCATION

4 % to Gr. 5; 28 % Gr. 5-8; 29 % Gr. 9-10; 20 % Gr. 11-13 13 % Gr. 13+

INCOME

Avg. Ind. \$ 3,673 ; Avg. Family \$8,451

LABOUR FORCE PARTICIPATION RATE

Male: 82% Female: 35%

INDUSTRY:

EMPLOYEES:

Manuf.  
Constr.  
Forestry  
Agriculture  
Trade  
Services

COMMUNITY SERVICES:

SPECIAL REQUIREMENTS:

COMMUNITY: Wells

EVALUATION

LOCATION: Lat. 53 ° 05' N; Long. 121° 34 ' W  
REGIONAL DIST.: Cariboo A

TELEPHONE: Yes  No   
Auto. exch.: yes  no  D,CDO  
Type: p 200 Capacity: 200  
Toll Centre: Wells

RADIO-TELEPHONE COVERAGE: yes  no   
UHF: PSRT Loc. Dragon Mtn  
Rate Centre: Quesnel  
HF :

RADIO: Yes  No

Service	Call Sign	Signal source	Program source	via	qual.
CBC-E	CBRQ	Quesnel	Vancouver (CBU)	LPRT	
PR-E	CKCQ	Quesnel	Quesnel	Off-Air	

TELEVISION: yes  no

Service	call sign	ch.	signal source	program source	via	qual.
CBC-Aff	CKPG-TV	2	Prince George	Prince George	Off-Air	5.0

CATV: yes  no

Company: License:  
Rates: inst. mo. Subscribers:

OTHER FACILITIES:

PROPOSED FACILITIES:

COMMUNITY:

WELLS

LOCATION:

Lat. 53 ° 05 'N; Long 121 ° 34 'W

REGIONAL DISTRICT:  
Caribooa

E.D.:

909

EA:

452 all

POPULATION (YR):

409 (71)

HOUSEHOLDS

118

TELEVISIONS

85%

RATIO MALE/FEMALE:

1.156

MIGRANCY:

42

%

LANGUAGE:

95.7 % E; 0.6 % F; 0.2 % Native. 3.5%

ETHNICITY

2.4 % Native

OFFICIAL LANGUAGE

94.8 % E; 0.1 % F; 4.2 % Both; 0.9 % Neither.

EDUCATION

4 % to Gr. 5; 28 % Gr. 5-8; 29 % Gr. 9-10; 26 % Gr. 11-13 13 % Gr. 13+

INCOME

Avg. Ind. \$ 3,673 ; Avg. Family \$ 8,451

LABOUR FORCE PARTICIPATION RATE

Male: 82 % Female: 35 %

INDUSTRY:

Manuf.  
Constr.  
Forestry  
Agriculture  
Trade  
Services

EMPLOYEES:

COMMUNITY SERVICES:

SPECIAL REQUIREMENTS:

COMMUNITY: Williams Lake

EVALUATION

LOCATION: Lat. 52 ° 08' N; Long. 122° 08 ' W  
REGIONAL DIST.: Cariboo A

TELEPHONE: Yes  No  D,ADO,TC  
Auto. exch.: yes  no   
Type: Capacity: (6858)  
Toll Centre: Williams Lake

RADIO-TELEPHONE COVERAGE: yes  no   
UHF: PSRT Loc. Potatoe Mtn.  
Rate Centre: Williams  
HF :

RADIO: Yes  No

Service Call Sign Signal source Program source via qual.

CBC-E	CBRL	Williams Lake	Vancouver (CBU)	LPRT	
PR-E	CKWL	Williams Lake	Williams Lake	Off-Air	

TELEVISION: yes  no

Service call sign ch. signal source program source via qual.

	<u>Off-Air</u>					
CBC-Aff	CFJC-TV-18	2	PINE VALLEY	Kamloops-CFJC-TV	3 Hop LPRT	4.0
CBC-Aff	CFTJ-TV-5	8	Williams Lake	Kamloops-CFJC-TV	3 LPRT	
CTV	CITM-TV-1	13	Willimas Lake	Vancouver (CHAN-TV)	1 LPRT/microwave	
	<u>CABLE</u>					
CBC-Aff	CFJC-TV-5	2	Williams Lake	Kamloops, CFJC-TV.	3 Hop LPRT	
CTV	CITM-TV-1	3	Williams Lake	Vancouver, CHAN-TV	Micro/1 Hop LPRT	
	KXLY-TV	4	Spokane			
	KHQ-TV	6	Spokane			

CATV: yes  no

Company: Central Interior Cablevision License:  
Rates: inst. \$25 mo. \$8 Subscribers:

OTHER FACILITIES:

PROPOSED FACILITIES:

COMMUNITY:

WILLIAMS LAKE

LOCATION:

Lat. 52 ° 08 'N; Long 122 ° 08 'W

REGIONAL DISTRICT:

Cariboo A

E.D.:

904

EA: 305 - 314

317, 322, 327

POPULATION (YR):

11,975 (71)

HOUSEHOLDS

3,200 E

TELEVISIONS

89%

RATIO MALE/FEMALE:

1.066

MIGRANCY:

47 %

LANGUAGE:

93.7 % E; 0.8 % F; 0.4 % Native. 5.2 %

ETHNICITY

5.5 % Native

OFFICIAL LANGUAGE

94.3 % E; 0.1 % F; 4.5 % Both; 1.1 % Neither.

EDUCATION

3 % to Gr. 5; 23 % Gr. 5-8; 28 % Gr. 9-10; 29 % Gr. 11-13 17 % Gr. 13+

INCOME

Avg. Ind. \$ 4,171 ; Avg. Family \$ 9,999

LABOUR FORCE PARTICIPATION RATE

Male: 86 % Female: 42 %

INDUSTRY:

EMPLOYEES:

Agric	135
Forestry	305
Manuf.	970
Const.	390
Transp. & Comm	615
Trade	825
Comm. & Bus Service	1035

COMMUNITY SERVICES:

SPECIAL REQUIREMENTS:

COMMUNITY: WILLIAMS LAKE #1 RESERVE

EVALUATION

LOCATION: Lat. 52°07' N; Long. 122°00' W  
REGIONAL DIST.: CARIBOO A

TELEPHONE: Yes  No

RADIO-TELEPHONE COVERAGE: yes  no

Auto. exch.: yes  no

UHF: PSRT Loc. Potatoe Mtn.

Type: Capacity:

Rate Centre: Williams Lake

Toll Centre:

HF :

RADIO: Yes  No

Service	Call Sign	Signal source	Program source	via	qual.
CBC-E	CBRL	WILLIAMS LAKE	CBU, VANCOUVER	LPRT	
FR-E	CFWL	WILLIAMS LAKE	WILLIAMS LAKE	VANCOUVER	

TELEVISION: yes  no

Service	call sign	ch.	signal source	program source	via	qual.
CBC-Aff	CFJC-TV-5	8	Williams Lake	Kamloops, CFJC-TV	3 Hop LPRT	

CATV: yes  no

Company:

License:

Rates: inst.

mo.

Subscribers:

OTHER FACILITIES:

PROPOSED FACILITIES:



COMMUNITY: WILLIAMS LAKE RESERVE		
LOCATION: Lat. 52 ° 07 'N; Long 122° 00 'W	REGIONAL DISTRICT: Cariboo A	
	E.D.: 904	EA: 323
POPULATION (YR): 172 (71)	HOUSEHOLDS 35	TELEVISIONS 35%
	RATIO MALE/FEMALE: 1.062	MIGRANCY: 11.3 %
LANGUAGE: 43.6 % E; 0.8 % F; 55.4 % Native. 0.3%		ETHNICITY 93 % Native
OFFICIAL LANGUAGE 92.5 % E; 0.3 % F; 1.5 % Both; 5.8 % Neither.		
EDUCATION 37 % to Gr. 5; 40 % Gr. 5-8; 15 % Gr. 9-10; 6 % Gr. 11-13 2 % Gr. 13+		
INCOME Avg. Ind. \$ 1,372 ; Avg. Family \$ 3,730		LABOUR FORCE PARTICIPATION RATE Male: <sup>42</sup> % Female: <sup>15</sup> %
INDUSTRY: Manuf. Agriculture Forestry	EMPLOYEES:	
COMMUNITY SERVICES:		
SPECIAL REQUIREMENTS:		

COMMUNITY: WRIGHT

EVALUATION

LOCATION: Lat. 51°51' N; Long. 121° 40' W  
REGIONAL DIST.: CARIBOO A

TELEPHONE: Yes  No

RADIO-TELEPHONE COVERAGE: yes  no

Auto. exch.: yes  no

UHF: PSRT Loc. Timothy Mtn.

Type: Capacity:

Rate Centre: 100 Mile House

Toll Centre:

HF :

RADIO: Yes  No

Service	Call Sign	Signal source	Program source	via	qual.
PR-E	CKBX	100 Mile House	100 Mile House	Off-Air	

TELEVISION: yes  no

Service	call sign	ch.	signal source	program source	via	qual.
CTV	CITM-TV	3	Mt. Timothy	Vancouver(CHAN-TV)	Microwave	
CBC-Aff	CFJC-TV-6	5	Mt. Timothy	Kamloops, CFJC-TV	2 Hop LPRT	

CATV: yes  no

Company:

License:

Rates: inst.

mo.

Subscribers:

OTHER FACILITIES:

PROPOSED FACILITIES:

COMMUNITY:

WRIGHT

LOCATION:

Lat. 51 ° 51 'N; Long 121° 40 'W

REGIONAL DISTRICT:  
Cariboo A

E.D.:  
904

EA:  
263 part

POPULATION (YR):

52 (71)

HOUSEHOLDS  
16E

TELEVISIONS  
85%

RATIO MALE/FEMALE:  
1.156

MIGRANCY:  
42 %

LANGUAGE:

95.7 % E; 0.6 % F; 0.2 % Native. 3.5%

ETHNICITY

2.4 % Native

OFFICIAL LANGUAGE

94.8 % E; 0.1 % F; 4.2 % Both; 0.9 % Neither.

EDUCATION

4 % to Gr. 5; 28 % Gr. 5-8; 29 % Gr. 9-10; 20 %Gr. 11-13 13 %Gr.13+

INCOME

Avg. Ind. \$ 3,673 ; Avg. Family \$ 8,451

LABOUR FORCE PARTICIPATION RATE

Male: 82 % Female: 35 %

INDUSTRY:

EMPLOYEES:

COMMUNITY SERVICES:

SPECIAL REQUIREMENTS:

COMMUNITY: 100 Mile House

EVALUATION

LOCATION: Lat. 51 ° 39' N; Long. 121 ° 17' W  
REGIONAL DIST.: Cariboo A

TELEPHONE: Yes  No   
Auto. exch.: yes  no   
Type: Capacity:  
Toll Centre:

RADIO-TELEPHONE COVERAGE: yes  no   
UHF: PSRT Loc. Mt. Timothy  
Rate Centre: Williams Lake  
HF :

RADIO: Yes  No

Service	Call Sign	Signal source	Program source	via	qual.
CBC-E	CBUS	100 Mile House	Vancouver (CBU)	LPRT	
PR -E	CKBX	100 Mile House	100 Mile House	Off-Air	
PR-E	CKWL	Williams Lake	Williams Lake	Off-Air	
PR-E	CFFM-FM-4	Clinton	Kamloops (CFFM-FM)	LPRT	

TELEVISION: yes  no

Service	call sign	ch.	signal source	program source	via	qual.
	<u>OFF-AIR</u>					
CTV	CITM-TV	3	Mt. Timothy	Vancouver CHAN-TV	Microwave	3.5
CBC-Aff	CFJC-TV-6	5	Mt. Timothy	Kamloops, CFJC-TV	2 LPRT	3.5
	<u>CABLE</u>					
CBC-Aff	CFJC-TV-6	7	Mt. Timothy	Kamloops, CFJC-TV	2 Hop LPRT	
CTV	CITM-TV	8	Mt. Timothy	Vancouver, Chan-TV	Micro	
	KXLY-TV	9	Spokane			
	KHQ-TV	10	Spokane			

CATV: yes  no

Company: Central Interior Cablevision License:  
Rates: inst. \$25 mo.\$8 Subscribers:

OTHER FACILITIES:

PROPOSED FACILITIES:

COMMUNITY:

100 MILE HOUSE

LOCATION:

Lat. 51 ° 39'N; Long 121 ° 17 'W

REGIONAL DISTRICT:

Cariboo A

E.D.:

904

EA:

265 & 266 & 257

POPULATION (YR):

1,787 (71)

HOUSEHOLDS

510

TELEVISIONS

91.4

RATIO MALE/FEMALE:

1.108

MIGRANCY:

52.5 %

LANGUAGE:

99.5 % E; 0 % F; 0 % Native. 0.5

ETHNICITY

0 % Native

OFFICIAL LANGUAGE

97.5 % E; 0 % F; 2.5 % Both; 0 % Neither.

EDUCATION

2 % to Gr. 5; 17 % Gr. 5-8; 27 % Gr. 9-10; 36 % Gr. 11-13 18 % Gr. 13+

INCOME

Avg. Ind. \$ 4,364 ; Avg. Family \$ 10,174

LABOUR FORCE PARTICIPATION RATE

Male: 94 % Female: 58 %

INDUSTRY:

Agriculture  
Forestry  
Manuf.  
Transp. & Util  
Trade  
Services

EMPLOYEES:

10  
35  
100  
55  
125  
120

COMMUNITY SERVICES:

SPECIAL REQUIREMENTS:

EVALUATION

COMMUNITY: 150 Mile House  
LOCATION: Lat. 52 ° 07' N; Long. 121° 56 ' W  
REGIONAL DIST.: Cariboo A

TELEPHONE: Yes  No   
 Auto. exch.: yes  no   
 Type: Capacity:  
 Toll Centre: 150 Mile House

RADIO-TELEPHONE COVERAGE: yes  no   
 UHF: PSRT Loc. Potatoe Mtn.  
 Rate Centre: Williams Lake  
 HF :

RADIO: Yes  No

Service	Call Sign	Signal source	Program source	via	qual.
CBC-E	CBRL	Williams Lake	Vancouver (CBU)	LPRT	
PR-E	CKWL	Williams	Williams Lake	Off-Air	

TELEVISION: yes  no

Service	call sign	ch.	signal source	program source	via	qual.
CTV	CITM-TV	3	Mt. Timothy	Vancouver, CHAN-TV	Microwave	poor
CBC-Aff	CFJC-TV-6	5	Mt. Timothy	Kamloops, CFJC-TV	2 LPRT	
CBC-Aff	CFJC-TV-5	8	Williams Lake	Kamloops, CFJC-TV	3 LPRT	

CATV: yes  no   
 Company: License:  
 Rates: inst. mo. Subscribers:

OTHER FACILITIES:

PROPOSED FACILITIES:

COMMUNITY: 150 MILE HOUSE	
LOCATION: Lat. 52 ° 07 'N; Long 121 ° 56 'W	REGIONAL DISTRICT: Caribooa
	E.D.: 904
	EA: 304 part
POPULATION (YR): 116 (71)	HOUSEHOLDS 34E
	TELEVISIONS 85%
	RATIO MALE/FEMALE: 1.156
	MIGRANCY: 42 %
LANGUAGE: 95.7 % E; 0.6 % F; 0.2 % Native. 3.5	ETHNICITY 2.4 % Native
OFFICIAL LANGUAGE 94.8 % E; 0.1 % F; 4.2 % Both; 0.9 % Neither.	
EDUCATION 4 % to Gr. 5; 28 % Gr. 5-8; 29 % Gr. 9-10; 20 % Gr. 11-13 <sup>13</sup> % Gr. 13+	
INCOME Avg. Ind. \$ 3,673; Avg. Family \$ 8,451	LABOUR FORCE PARTICIPATION RATE Male: 82 % Female: 35 %
INDUSTRY: Manuf. Constr. Forestry Agriculture Trade Services	EMPLOYEES:
COMMUNITY SERVICES:	
SPECIAL REQUIREMENTS:	

COMMUNITY: ALEXIS CREEK

EVALUATION

LOCATION: Lat. 52° 05' N; Long. 123° 16' W  
REGIONAL DIST.: Cariboo B

TELEPHONE: Yes  No  D, CDO  
Auto. exch.: yes  no   
Type: Capacity: (99)  
Toll Centre: Alexis Creek

RADIO-TELEPHONE COVERAGE: yes  no   
UHF: PSRT Loc. Deer Ridge  
Rate Centre: Deer Ridge  
HF :

RADIO: Yes  No

Service | Call Sign | Signal source | Program source | via | qual.

Service	Call Sign	Signal source	Program source	via	qual.
PR-E	CKWL	Williams Lake	Williams Lake	Off-Air	

TELEVISION: yes  no

Service | call sign | ch. | signal source | program source | via | qual.

Service	call sign	ch.	signal source	program source	via	qual.
CBC-Aff	CHIL-TV-1	8	Alexis Creek	Kamloops, CFJC-TV	3 LPRT	4.0
CTV	*	11	Alexis Creek	Mt. Timothy, CITM-TV	1 Hop LPRT	
	* Recently licensed by CRTC call sign unknown					

CATV: yes  no

Company: License:  
Rates: inst. mo. Subscribers:

OTHER FACILITIES:

PROPOSED FACILITIES:



COMMUNITY:

ALEXIS CREEK

LOCATION:

Lat. 52 ° 05 'N; Long 123 ° 16 'W

REGIONAL DISTRICT:  
Cariboo B

E.D.:

904

EA:

352 part

POPULATION (YR):

146 (71)

HOUSEHOLDS

43E

TELEVISIONS

63%

RATIO MALE/FEMALE:

1.157

MIGRANCY:

32.9

%

LANGUAGE:

94.6 % E; 0 % F; 5.4 % Native. 0

ETHNICITY

9.9 % Native

OFFICIAL LANGUAGE

95.7 % E; 0 % F; 2.8 % Both; 1.5 % Neither.

EDUCATION

7 % to Gr. 5; 30 % Gr. 5-8; 28 % Gr. 9-10; 24 % Gr. 11-13 11 % Gr. 13+

INCOME

Avg. Ind. \$ 3,263 ; Avg. Family \$ 7,843

LABOUR FORCE PARTICIPATION RATE

Male: 87 % Female: 37 %

INDUSTRY:

MANUF.  
Agriculture  
Services  
Forestry

EMPLOYEES:

COMMUNITY SERVICES:

SPECIAL REQUIREMENTS:

COMMUNITY: ANAHIM'S FLAT RESERVE

EVALUATION

LOCATION: Lat. 52° 01' N; Long. 123° 10' W  
REGIONAL DIST.: Cariboo B

TELEPHONE: Yes  No

RADIO-TELEPHONE COVERAGE: yes  no

Auto. exch.: yes  no

UHF: PSRT Loc. Deer Ridge

Type: Capacity:

Rate Centre: Deer Ridge

Toll Centre:

HF : Raven

RADIO: Yes  No

Service : Call Sign Signal source Program source via qual.

Service	Call Sign	Signal source	Program source	via	qual.

TELEVISION: yes  no

Service call sign ch. signal source program source via qual.

Service	call sign	ch.	signal source	program source	via	qual.
CBC-Aff	CHIL-TV-1	8	Alexis Creek	Kamloops, CFJC-TV	3 Hop LPRT	
CTV		11	Alexis Creek	Mt. Timothy, CITM-TV	1 Hop LPRT	

CATV: yes  no

Company:

License:

Rates: inst.

mo.

Subscribers:

OTHER FACILITIES: HF-Raven

PROPOSED FACILITIES:

COMMUNITY:

ANAHIM'S FLAT # 1 RESERVE

LOCATION:

Lat. 52 ° 01 'N; Long 123 ° 10 'W

REGIONAL DISTRICT:  
Cariboo B

E.D.:

904

EA:

360

POPULATION (YR):

419 (71)

HOUSEHOLDS

48

TELEVISIONS

63%

RATIO MALE/FEMALE:

1.157

MIGRANCY:

32.9 %

LANGUAGE:

94.6 % E; 0 % F; 5.4 % Native. 0

ETHNICITY

9.9 % Native

OFFICIAL LANGUAGE

95.7 % E; 0 % F; 2.8 % Both; 1.5 % Neither.

EDUCATION

7 % to Gr. 5; 30 % Gr. 5-8; 28 % Gr. 9-10; 24 % Gr. 11-13 11 % Gr. 13+

INCOME

Avg. Ind. \$ 3,263 ; Avg. Family \$ 7,843

LABOUR FORCE PARTICIPATION RATE

Male: 87 % Female: 37 %

INDUSTRY:

Manuf.  
Agriculture  
Forestry  
Services

EMPLOYEES:

COMMUNITY SERVICES:

SPECIAL REQUIREMENTS:

EVALUATION

COMMUNITY: ANAHIM LAKE  
incl RESERVE

LOCATION: Lat. 52 ° 28' N; Long. 125 ° 18' W  
REGIONAL DIST.: Cariboo B

TELEPHONE: Yes  No

RADIO-TELEPHONE COVERAGE: yes  no

Auto. exch.: yes  no

UHF: PSRT Loc. NIMPO (ANAHIM)

Type: Capacity:

Rate Centre: ANAHIM LAKE

Toll Centre:

HF :

RADIO: Yes  No

Service | Call Sign | Signal source | Program source | via | qual.

Service	Call Sign	Signal source	Program source	via	qual.

TELEVISION: yes  no

Service | call sign | ch. | signal source | program source | via | qual.

Service	call sign	ch.	signal source	program source	via	qual.

CATV: yes  no

Company:

License:

Rates: inst.

mo.

Subscribers:

OTHER FACILITIES: HF Raven

PROPOSED FACILITIES:

COMMUNITY:

ANAHIM LAKE INCLUDING RESERVE

LOCATION:

Lat. 52 ° 28 'N; Long 125 ° 18 'W

REGIONAL DISTRICT:

Cariboo B

E.D.: 904

EA: 356 part & 368 reserve

POPULATION (YR):

142 (71)

46 ANAHIM LAKE  
96 Reserve

HOUSEHOLDS  
40 E

TELEVISIONS  
63%

RATIO MALE/FEMALE:  
1.157

MIGRANCY:  
32.9 %

LANGUAGE:

94.6 % E; 0 % F; 5.4 % Native. 0

ETHNICITY

9.9 % Native

OFFICIAL LANGUAGE

95.7 % E; 0 % F; 2.8 % Both; 1.5 % Neither.

EDUCATION

7 % to Gr. 5; 30 % Gr. 5-8; 28 % Gr. 9-10; 24 % Gr. 11-13 11 % Gr. 13+

INCOME

Avg. Ind. \$ 3,263 ; Avg. Family \$ 7,843

LABOUR FORCE PARTICIPATION RATE

Male: 87 % Female: 37 %

INDUSTRY:

Manuf.  
Agriculture  
Forestry  
Services

EMPLOYEES:

COMMUNITY SERVICES:

SPECIAL REQUIREMENTS:

COMMUNITY: CASTLE ROCK

EVALUATION

LOCATION: Lat. 52 ° 32' N; Long. 122 ° 29 ' W  
REGIONAL DIST.: Cariboo B

TELEPHONE: Yes  No   
Auto. exch.: yes  no  see below  
Type: Capacity: below  
Toll Centre:

RADIO-TELEPHONE COVERAGE: yes  no   
UHF: PSRT Loc. Smokey Lookout  
Rate Centre:  
HF :

RADIO: Yes  No

Service	Call Sign	Signal source	Program source	via	qual.
	CKWL	Williams Lake	Williams Lake	Off Air	

TELEVISION: yes  no

Service	call sign	ch.	signal source	program source	via	qual.

CATV: yes  no

Company: License:  
Rates: inst. mo. Subscribers:

OTHER FACILITIES:

PROPOSED FACILITIES: Extension of service from Kersley C.O. planned for 1978

COMMUNITY:

CASTLE ROCK

LOCATION:

Lat. 52 °32 'N; Long 122 °29 'W

REGIONAL DISTRICT:

Cariboo B

E.D.:

904

EA:

353 part

POPULATION (YR):

57 (71)

HOUSEHOLDS

17 E

TELEVISIONS

63%

RATIO MALE/FEMALE:

1.157

MIGRANCY:

32.9

%

LANGUAGE:

94.6 % E; 0 % F; 5.4 % Native. 0

ETHNICITY

9.9

% Native

OFFICIAL LANGUAGE

95.7 % E; 0 % F; 2.8 % Both; 1.5 % Neither.

EDUCATION

7 % to Gr. 5; 30 % Gr. 5-8; 28 % Gr. 9-10; 24 % Gr. 11-13 11 % Gr. 13+

INCOME

Avg. Ind. \$ 3,263 ; Avg. Family \$ 7,843

LABOUR FORCE PARTICIPATION RATE

Male: 87 % Female: 37 %

INDUSTRY:

EMPLOYEES:

Manuf.  
Agriculture  
Services  
Forestry

COMMUNITY SERVICES:

SPECIAL REQUIREMENTS:

EVALUATION

COMMUNITY:  
CHEZACUT  
LOCATION: Lat. 52° 29' N; Long. 124° 03' W  
REGIONAL DIST.: Cariboo B

TELEPHONE: Yes  No   
Auto. exch.: yes  no   
Type: Capacity:  
Toll Centre:

RADIO-TELEPHONE COVERAGE: yes  no   
UHF: PSRT Loc. Chilanko (Puntzi Mtn)  
Rate Centre: Chilanko  
HF :

RADIO: Yes  No

Service	Call Sign	Signal source	Program source	via	qual.

TELEVISION: yes  no

Service	call sign	ch.	signal source	program source	via	qual.

CATV: yes  no   
Company: License:  
Rates: inst. mo. Subscribers:

OTHER FACILITIES:

PROPOSED FACILITIES:



COMMUNITY:  CHEZACUT	
LOCATION: Lat. 52 ° 25 'N; Long 124 ° 03 'W	REGIONAL DISTRICT: Cariboo B
	E.D.: 904
	EA: 354 part
POPULATION (YR): 54 (71)	HOUSEHOLDS 16 E
	TELEVISIONS 63%
	RATIO MALE/FEMALE: 1.157
	MIGRANCY: 32.9 %
LANGUAGE: 94.6 % E; 0 % F; 5.4 % Native. 0	ETHNICITY 9.9 % Native
OFFICIAL LANGUAGE 95.7 % E; 0 % F; 2.8 % Both; 1.5 % Neither.	
EDUCATION 7 % to Gr. 5; 30 % Gr. 5-8; 28 % Gr. 9-10; 24 % Gr. 11-13 11 % Gr. 13+	
INCOME Avg. Ind. \$ 3,263 ; Avg. Family \$ 7,843	LABOUR FORCE PARTICIPATION RATE Male: 87 % Female: 37 %
INDUSTRY:  Manuf. Agriculture Services Forestry	EMPLOYEES:
COMMUNITY SERVICES:	
SPECIAL REQUIREMENTS:	

EVALUATION

COMMUNITY: CHILKO LAKE RESERVES  
(NEMIAH BAND)

LOCATION: Lat. 51° 25' N; Long. 124° 06' W  
REGIONAL DIST.: Cariboo B

TELEPHONE: Yes  No

RADIO-TELEPHONE COVERAGE: yes  no

Auto. exch.: yes  no

UHF: PSRT Loc.

Type: Capacity:

Rate Centre:

Toll Centre:

HF :

RADIO: Yes  No

Service : Call Sign    Signal source    Program source    via    qual.

Service	Call Sign	Signal source	Program source	via	qual.

TELEVISION: yes  no

Service call sign    ch.    signal source    program source    via    qual.

Service	call sign	ch.	signal source	program source	via	qual.

CATV: yes  no

Company:

License:

Rates: inst.

mo.

Subscribers:

OTHER FACILITIES: HF: RAVEN

PROPOSED FACILITIES:

COMMUNITY:

CHILKO LAKE RESERVES  
(NEMATAH VALLEY BAND)

LOCATION:

Lat. 51 ° 25 ' N; Long 124 ° 06 ' W

REGIONAL DISTRICT:  
Cariboo B

E.D.:

904

EA:

371 & 372 all

POPULATION (YR):

52 (71)

HOUSEHOLDS  
12

TELEVISIONS  
63%

RATIO MALE/FEMALE:  
1.157

MIGRANCY:  
32.9 %

LANGUAGE:

94.6 % E; 0 % F; 5.4 % Native. 0

ETHNICITY

9.9 % Native

OFFICIAL LANGUAGE

95.7 % E; 0 % F; 2.8 % Both; 1.5 % Neither.

EDUCATION

7 % to Gr. 5; 30 % Gr. 5-8; 28 % Gr. 9-10; 24 % Gr. 11-13 11 % Gr. 13+

INCOME

Avg. Ind. \$ 3,263 ; Avg. Family \$ 7,843

LABOUR FORCE PARTICIPATION RATE

Male: 87 % Female: 37 %

INDUSTRY:

EMPLOYEES:

Manuf  
Agriculture  
Forestry  
Services

COMMUNITY SERVICES:

SPECIAL REQUIREMENTS:

COMMUNITY:

MELDRUM CREEK

LOCATION: Lat. 52°06' N; Long. 122° 19' W

REGIONAL DIST.: Cariboo B

EVALUATION

TELEPHONE: Yes  No

Auto. exch.: yes  no

Type: Capacity:

Toll Centre:

RADIO-TELEPHONE COVERAGE: yes  no

UHF: PSRT Loc. Potatoe Mtn.

Rate Centre: Williams Lake

HF :

RADIO: Yes  No

Service : Call Sign Signal source Program source via qual.

Service	Call Sign	Signal source	Program source	via	qual.
PR-E	CKWL	Williams Lake	Williams Lake/ QUESNEL	OFF AIR/LPRT	

TELEVISION: yes  no

Service call sign ch. signal source program source via qual.

Service	call sign	ch.	signal source	program source	via	qual.

CATV: yes  no

Company:

License:

Rates: inst.

mo.

Subscribers:

OTHER FACILITIES:

PROPOSED FACILITIES:

COMMUNITY:

MELDRUM CREEK

LOCATION:

Lat. 52 °06 'N; Long 122 °19 'W

REGIONAL DISTRICT:

Cariboo B

E.D.:

904

EA:

352 part

POPULATION (YR):

44 (71)

HOUSEHOLDS

12 E

TELEVISIONS

63%

RATIO MALE/FEMALE:

1.157

MIGRANCY:

32.9 %

LANGUAGE:

94.6 % E; 0 % F; 5.4 % Native. 0

ETHNICITY

9.9 % Native

OFFICIAL LANGUAGE

95.7 % E; 0 % F; 2.8 % Both; 1.5 % Neither.

EDUCATION

7 % to Gr. 5; 30 % Gr. 5-8; 28 % Gr. 9-10; 24 % Gr. 11-13 11 % Gr. 13+

INCOME

Avg. Ind. \$ 3,263 ; Avg. Family \$ 7,843

LABOUR FORCE PARTICIPATION RATE

Male: <sup>87</sup> % Female: <sup>37</sup> %

INDUSTRY:

EMPLOYEES:

Manuf.  
Agriculture  
Services  
Forestry

COMMUNITY SERVICES:

SPECIAL REQUIREMENTS:

EVALUATION

COMMUNITY:

NAZKO INCL. RESERVE

LOCATION: Lat 52 57 ' N; Long. 123° 35 ' W

REGIONAL DIST.: Cariboo B

TELEPHONE: Yes  No

Auto. exch.: yes  no

Type: Capacity:

Toll Centre:

RADIO-TELEPHONE COVERAGE: yes  no

UHF: PSRT Loc.

Rate Centre:

HF : Raven

RADIO: Yes  No

Service	Call Sign	Signal source	Program source	via	qual.

TELEVISION: yes  no

Service	call sign	ch.	signal source	program source	via	qual.

CATV: yes  no

Company:

License:

Rates: inst.

mo.

Subscribers:

OTHER FACILITIES:

HF. Raven

PROPOSED FACILITIES:

COMMUNITY:

NAZKO INCL. RESERVE

LOCATION:

Lat. 52 ° 57 'N; Long 123 ° 35 'W

REGIONAL DISTRICT:

Cariboo B

E.D.:

904

EA:

365 & 353 part

POPULATION (YR):

170 (71).

130 Reserve  
40 NAZKO

HOUSEHOLDS

17

TELEVISIONS

63%

RATIO MALE/FEMALE:

1.157

MIGRANCY:

32.9

%

LANGUAGE:

94.6 % E; 0 % F; 5.4 % Native. 0

ETHNICITY

9.9

% Native

OFFICIAL LANGUAGE

95.7 % E; 0 % F; 2.8 % Both; 1.5 % Neither.

EDUCATION

7 % to Gr. 5; 30 % Gr. 5-8; 28 % Gr. 9-10; 24 % Gr. 11-13 11 % Gr. 13+

INCOME

Avg. Ind. \$ 3,263 ; Avg. Family \$ 7,843

LABOUR FORCE PARTICIPATION RATE

Male: 87 % Female: 37 %

INDUSTRY:

Manuf.  
Agriculture  
Forestry  
Services

EMPLOYEES:

COMMUNITY SERVICES:

SPECIAL REQUIREMENTS:

EVALUATION

COMMUNITY:

PUNTZI MOUNTAIN

LOCATION: Lat. ° ' N; Long. ° ' W

REGIONAL DIST.: Cariboo B

TELEPHONE: Yes  No

RADIO-TELEPHONE COVERAGE: yes  no

Auto. exch.: yes  no

UHF: PSRT Loc. Chilanko (Puntzi Mtn.)

Type: Capacity:

Rate Centre: Chilanko

Toll Centre:

HF :

RADIO: Yes  No

Service	Call Sign	Signal source	Program source	via	qual.

TELEVISION: yes  no

Service	Call sign	ch.	signal source	program source	via	qual.

CATV: yes  no

Company:

License:

Rates: inst.

mo.

Subscribers:

OTHER FACILITIES:

PROPOSED FACILITIES:



COMMUNITY: PUNTZI MOUNTAIN		
LOCATION: Lat. ° 'N; Long ° 'W	REGIONAL DISTRICT: Cariboo B	
	E.D.: 904	EA: 354 part
POPULATION (YR): 60 (71)	HOUSEHOLDS 188	TELEVISIONS 63%
	RATIO MALE/FEMALE: 1.157	MIGRANCY: 32.9 %
LANGUAGE: 94.6 % E; 0 % F; 5.4 % Native. 0		ETHNICITY 9.9 % Native
OFFICIAL LANGUAGE 95.7 % E; 0 % F; 2.8 % Both; 1.5 % Neither.		
EDUCATION 7 % to Gr. 5; 30 % Gr. 5-8; 28 % Gr. 9-10; 24 % Gr. 11-13 11 % Gr. 13+		
INCOME Avg. Ind. \$ 3,263 ; Avg. Family \$ 7,843		LABOUR FORCE PARTICIPATION RATE Male: <sup>87</sup> % Female: <sup>37</sup> %
INDUSTRY: EMPLOYEES: Manuf. Agriculture Services Forestry		
COMMUNITY SERVICES:		
SPECIAL REQUIREMENTS:		

EVALUATION

COMMUNITY:

REDSTONE FLAT # 1 RESERVE

LOCATION: Lat. 52 ° 08' N; Long. 123 ° 57' W

REGIONAL DIST.: Cariboo B

TELEPHONE: Yes  No

Auto. exch.: yes  no

Type: Capacity:

Toll Centre:

RADIO-TELEPHONE COVERAGE: yes  no

UHF: PSRT Loc. Chilanko (Puntzi Mtn.)

Rate Centre: Chilanzo

HF :

RADIO: Yes  No

Service	Call Sign	Signal source	Program source	via	qual.

TELEVISION: yes  no

Service	Call sign	ch.	signal source	program source	via	qual.

CATV: yes  no

Company:

License:

Rates: inst.

mo.

Subscribers:

OTHER FACILITIES:

PROPOSED FACILITIES:

<b>COMMUNITY:</b> <p style="text-align: center;">REDSTONE FLAT RESERVE # 1</p>		
<b>LOCATION:</b> Lat. 52 ° 08 'N; Long 123 ° 57 'W	<b>REGIONAL DISTRICT:</b> Cariboo B	
	<b>E.D.:</b> 904	<b>EA:</b> 363
<b>POPULATION (YR):</b> <p style="text-align: right;">45 (71)</p>	<b>HOUSEHOLDS</b> 8	<b>TELEVISIONS</b> 63%
	<b>RATIO MALE/FEMALE:</b> 1.157	<b>MIGRANCY:</b> 32.9 %
<b>LANGUAGE:</b> 94.6 % E; 0 % F; 5.4 % Native. 0		<b>ETHNICITY</b> 9.9 % Native
<b>OFFICIAL LANGUAGE</b> 95.7 % E; 0 % F; 2.8 % Both; 1.5 % Neither.		
<b>EDUCATION</b> 7 % to Gr. 5; 30 % Gr. 5-8; 28 % Gr. 9-10; 24 % Gr. 11-13 11 % Gr. 13+		
<b>INCOME</b> Avg. Ind. \$ 3,263 ; Avg. Family \$ 7,843		<b>LABOUR FORCE PARTICIPATION RATE</b> Male: 87 % Female: 37 %
<b>INDUSTRY:</b> MANUF. AGRICULTURE Services Forestry		
<b>EMPLOYEES:</b>		
<b>COMMUNITY SERVICES:</b>		
<b>SPECIAL REQUIREMENTS:</b>		

EVALUATION

COMMUNITY: TATLA LAKE

LOCATION: Lat. 51 ° 55' N; Long 124 ° 37' W

REGIONAL DIST.: Cariboo B

TELEPHONE: Yes  No

RADIO-TELEPHONE COVERAGE: yes  no

Auto. exch.: yes  no

UHF: PSRT Loc. Chilanko (Puntzi Mtn)

Type: Capacity:

Rate Centre: Chilanko

Toll Centre:

HF :

RADIO: Yes  No

Service : Call Sign Signal source Program source via qual.

Service	Call Sign	Signal source	Program source	via	qual.

TELEVISION: yes  no

Service | call sign | ch. | signal source | program source | via | qual.

Service	call sign	ch.	signal source	program source	via	qual.

CATV: yes  no

Company: License:

Rates: inst. mo. Subscribers:

OTHER FACILITIES:

PROPOSED FACILITIES:

COMMUNITY:  TATLA LAKE	
LOCATION: Lat. 51 ° 55 'N; Long 124 ° 37 'W	REGIONAL DISTRICT: Cariboo B
	E.D.: 904      EA: 370 part
POPULATION (YR): 39 (71)	HOUSEHOLDS 10 E      TELEVISIONS 63%
	RATIO MALE/FEMALE: 1.157      MIGRANCY: 32.9 %
LANGUAGE: 94.6 % E; 0 % F; 5.4 % Native. 0	ETHNICITY 9.9 % Native
OFFICIAL LANGUAGE 95.7 % E; 0 % F; 2.8 % Both; 1.5 % Neither.	
EDUCATION 7 % to Gr. 5; 30 % Gr. 5-8; 28 % Gr. 9-10; 24 % Gr. 11-13 <sup>11</sup> % Gr. 13+	
INCOME Avg. Ind. \$ 3,263 ; Avg. Family \$ 7,843	LABOUR FORCE PARTICIPATION RATE Male 87 %      Female 37 %
INDUSTRY:  Manuf. Agriculture Services Forestry	EMPLOYEES:
COMMUNITY SERVICES:	
SPECIAL REQUIREMENTS:	

EVALUATION

COMMUNITY:

TOOSEY INDIAN RESERVE

LOCATION: Lat. 51 °56' N; Long. 122 ° 30' W

REGIONAL DIST.: Cariboo B

TELEPHONE: Yes  No

Auto. exch.: yes  no

Type: Capacity:

Toll Centre:

RADIO-TELEPHONE COVERAGE: yes  no

UHF: PSRT Loc. Deer Ridge

Rate Centre: Deer Ridge

HF :

RADIO: Yes  No

Service : Call Sign Signal source Program source via qual.

PR-E

CKWL

Williams Lake

Williams Lake/  
Quesnel

Off Air

TELEVISION: yes  no

Service | call sign | ch. | signal source | program source | via | qual.

CATV: yes  no

Company:

License:

Rates: inst.

mo.

Subscribers:

OTHER FACILITIES:

PROPOSED FACILITIES:

COMMUNITY:

TOOSEY NO 1 RESERVE

LOCATION:

Lat. 51 ° 56 'N; Long 122 ° 30 'W

REGIONAL DISTRICT:

Cariboo B

E.D.:

904

EA:

357

POPULATION (YR):

59 (71)

HOUSEHOLDS

11

TELEVISIONS

63%

RATIO MALE/FEMALE:

1.157

MIGRANCY:

32.9 %

LANGUAGE:

94.6 % E; 0 % F; 5.4 % Native. 0

ETHNICITY

9.9 % Native

OFFICIAL LANGUAGE

95.7 % E; 0 % F; 2.8 % Both; 1.5 % Neither.

EDUCATION

7 % to Gr. 5; 30 % Gr. 5-8; 28 % Gr. 9-10; 24 % Gr. 11-13; 11 % Gr. 13+

INCOME

Avg. Ind. \$ 3,263 ; Avg. Family \$ 7,843

LABOUR FORCE PARTICIPATION RATE

Male: 87 % Female: 37 %

INDUSTRY:

Manuf.  
Agriculture  
Services  
Forestry

EMPLOYEES:

COMMUNITY SERVICES:

SPECIAL REQUIREMENTS:

EVALUATION

COMMUNITY:  
 STONE # 1 Reserve  
 (Hanceville)  
 LOCATION: Lat. 51° 57' N; Long. 123° 10' W  
 REGIONAL DIST.: Cariboo B

TELEPHONE: Yes  No   
 Auto. exch.: yes  no   
 Type: Capacity:  
 Toll Centre:

RADIO-TELEPHONE COVERAGE: yes  no   
 UHF: PSRT Loc. Deer Ridge  
 Rate Centre: Deer Ridge  
 HF :

RADIO: Yes  No   
Service : Call Sign Signal source Program source via qual.

Service	Call Sign	Signal source	Program source	via	qual.
PR-E	CKWL	Williams Lake	Williams Lake Quesnel	Off Air / LPRT	

TELEVISION: yes  no   
Service : call sign ch. signal source program source via qual.

Service	call sign	ch.	signal source	program source	via	qual.
CBC-AFF CTV	CHIL-TV-1	8 11	Alexis Creek Alexis Creek	Kamloops CFCP-TV Mt. Timothy CITM-TV	3 HOP LPRT 1 HOP LPRT	

CATV: yes  no   
 Company: License:  
 Rates: inst. mo. Subscribers:

OTHER FACILITIES:  
 HF. RAVEN

PROPOSED FACILITIES:

H



COMMUNITY: STONE # 1 Reserve (HANGEVILLE)			
LOCATION: Lat. 51 ° 57 'N; Long 123 ° 10 'W		REGIONAL DISTRICT: Cariboo B	
		E.D.: 904	EA: 359
POPULATION (YR): 152 (71)		HOUSEHOLDS 24	TELEVISIONS . 63%
		RATIO MALE/FEMALE: 1.157	MIGRANCY: 32.9 %
LANGUAGE: 94.6 % E; 0 % F; 5.4 % Native. 0			ETHNICITY 9.9 % Native
OFFICIAL LANGUAGE 95.7 % E; 0 % F; 2.8 % Both; 1.5 % Neither.			
EDUCATION 7 % to Gr. 5; 30 % Gr. 5-8; 28 % Gr. 9-10; 24 % Gr. 11-13 11 % Gr. 13+			
INCOME Avg. Ind. \$ 3,263 ; Avg. Family \$ 7,843		LABOUR FORCE PARTICIPATION RATE Male: 87 % Female: 37 %	
INDUSTRY: Manuf. Agriculture Services Forestry		EMPLOYEES:	
COMMUNITY SERVICES:			
SPECIAL REQUIREMENTS:			

COLUMBIA-SHUSWAP REGIONAL DISTRICT

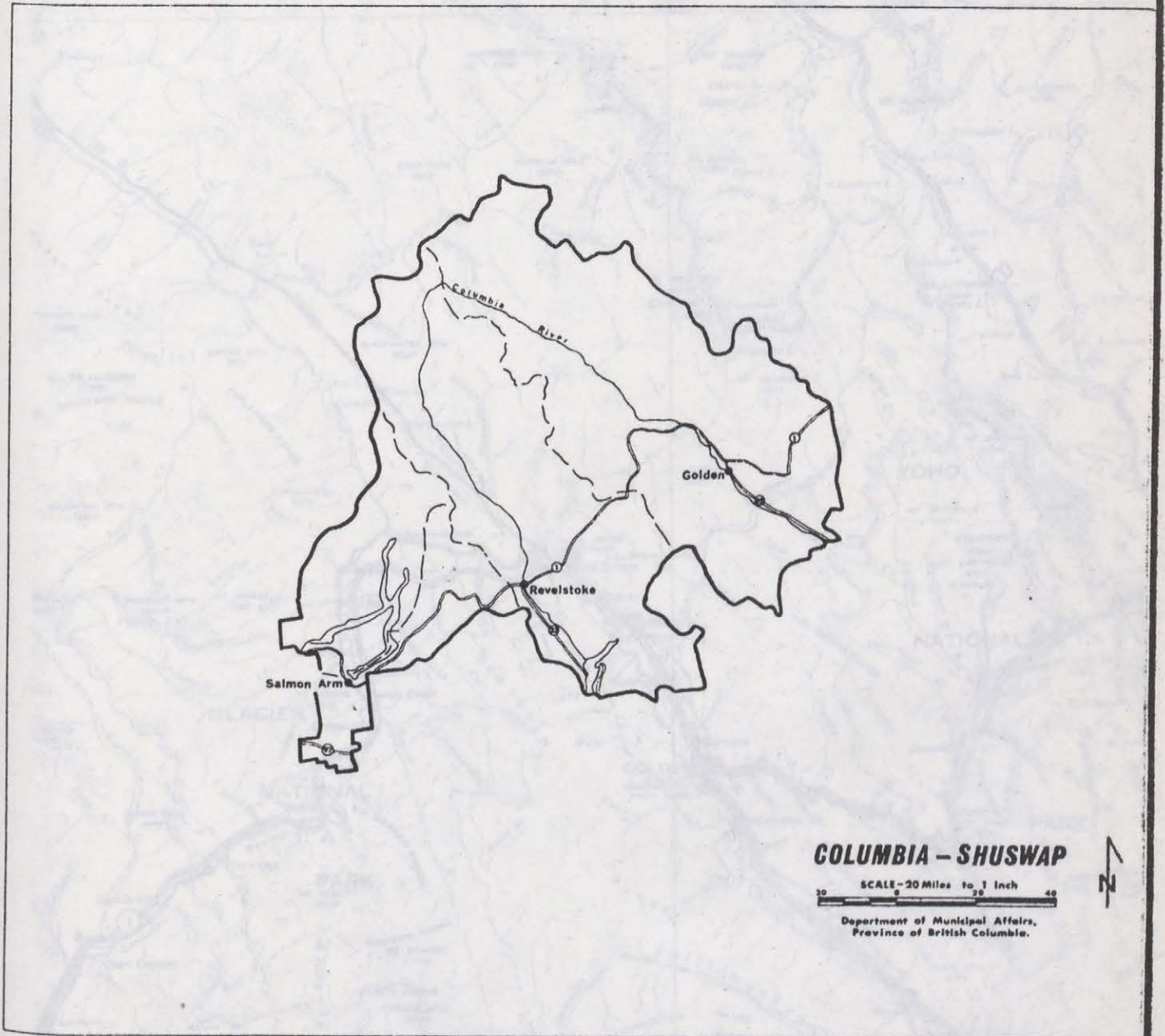
=====

SUBDIVISION 1  
SALMON ARM DIST. MUN.

SUBDIVISION A  
BLAEBERRY  
CASTLEDALE  
DONALD  
FIELD  
GOLDEN  
HARROWGATE  
MCMURDO  
MOBERLY  
NICHOLSON  
PARSON

SUBDIVISION B  
BIG EDDY  
MICA CREEK  
REVELSTOKE  
TROUT LAKE

SUBDIVISION C  
ANGELMONT  
BALMORAL  
BLIND BAY  
CELISTA  
CHUM CREEK & QUAOUT RESERVES  
CRAIGELLACHIE  
EAGLE BAY  
FALKLAND  
MAGNA BAY  
MALAKWA  
MARA LAKE  
SCOTCH CREEK  
SICAMOUS  
SORRENTO  
THREE VALLEY



**COLUMBIA - SHUSWAP**

SCALE - 20 Miles to 1 Inch

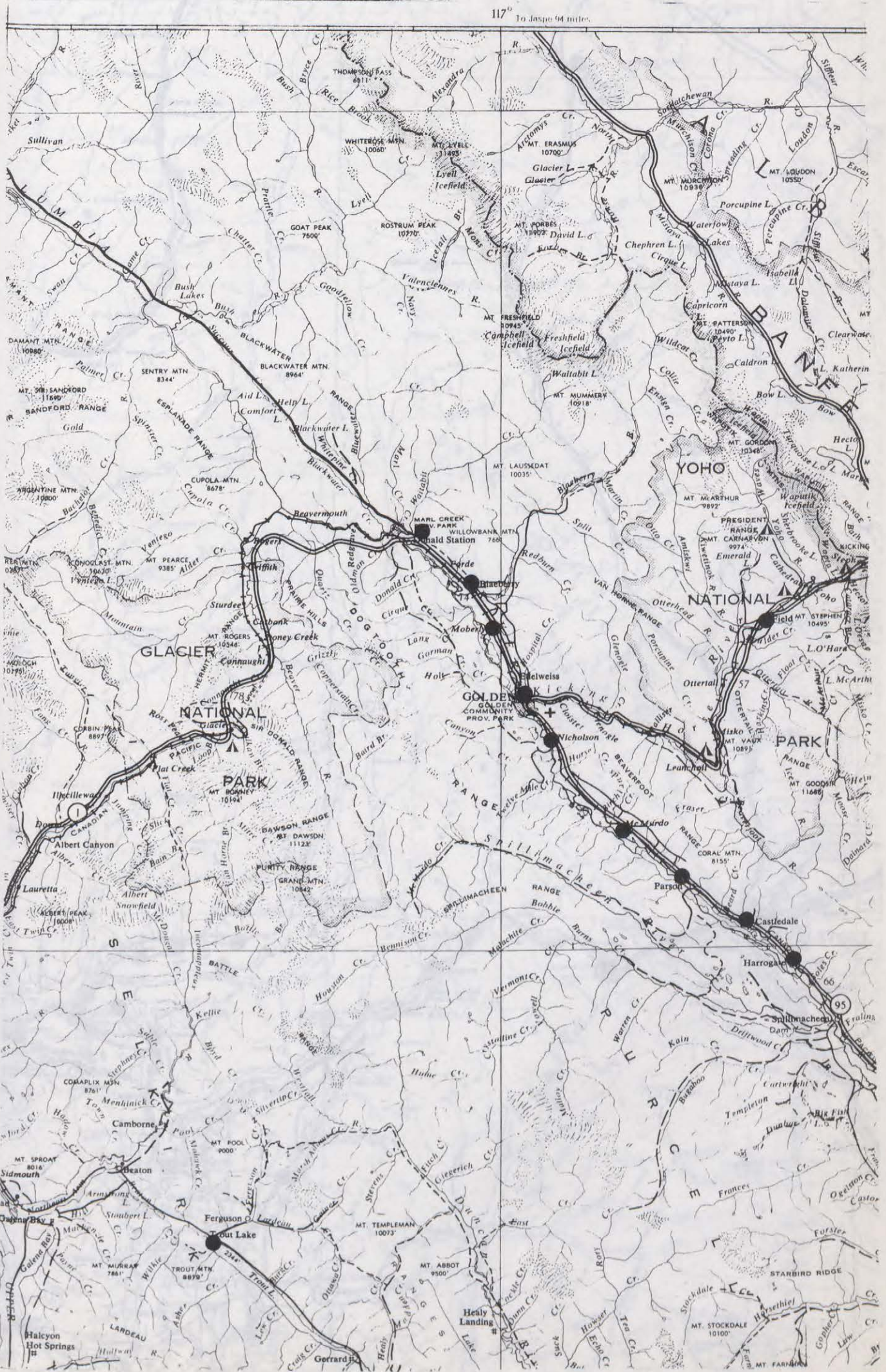
Department of Municipal Affairs,  
Province of British Columbia.





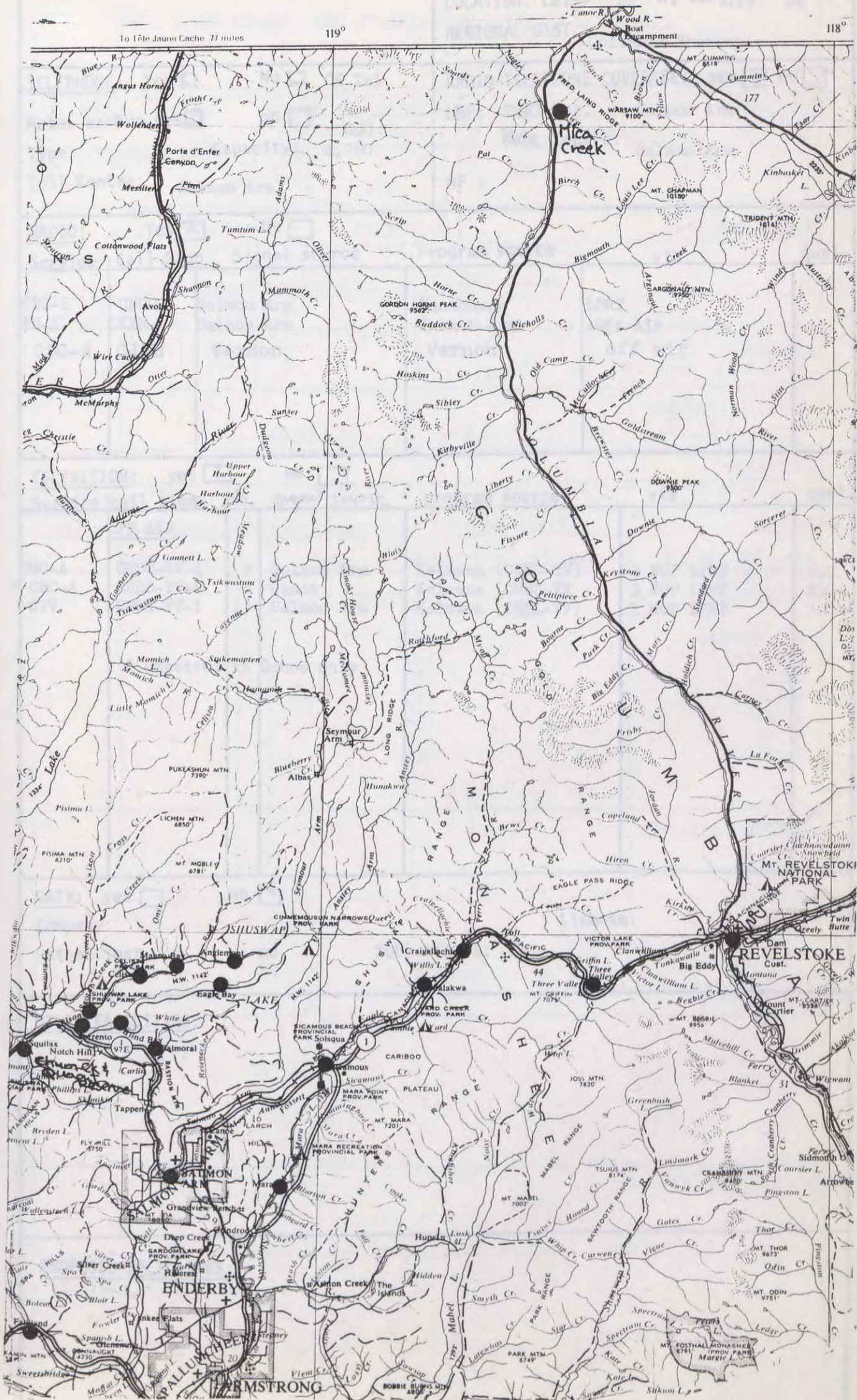
COLUMBIA- SHUSWAP REGIONAL DISTRICT PART 1 OF 2

117° To Jasper 64 miles.





COLUMBIA - SHUSWAP REGIONAL DISTRICT PART 2 OF 2





**EVALUATION**

**COMMUNITY:** SALMON ARM DISTRICT MUN.

**LOCATION:** Lat 50 ° 42' N; Long 119 ° 18' W

**REGIONAL DIST.:** Columbia Shuswap

**TELEPHONE:** Yes  No  OK Tel

**RADIO-TELEPHONE COVERAGE:** yes  no

Auto. exch.: yes  no  D  
CDO

UHF: PSRT Loc. Salmon Arm

Type: Capacity: 4,760

Rate Centre: Salmon Arm

Toll Centre: Salmon Arm

HF :

**RADIO:** Yes  No

Service	Call Sign	Signal source	Program source	via	qual.
CBC-E	CBUC	Salmon Arm	Vancouver	LPRT	
PR-E	CKXR	Salmon Arm	Salmon Arm	Off Air	
CBC-A	CJIB	Vernon	Vernon	off air	

**TELEVISION:** yes  no

Service	call sign	ch.	signal source	program source	via	qual.
	OFF AIR					
CBC-A	CHBC-TV-4	9	Salmon Arm	Kelowna (CUBC-TV)	2 HOP LPRT	2.0
* CBC-A	CHBC-TV-8	6	Canoe	Kelowna (CHBC-TV)	3 HOP LPRT	2.0
CTV	CPSA-TV-1	13	Salmon Arm	Kelowna (CHKL-TV)	1 HOP LPRT	3.0

\* REceived in Canoe only

**CATV:** yes  no

**Company:** License:

**Rates:** inst. mo. **Subscribers:**

**OTHER FACILITIES:**

**PROPOSED FACILITIES:**

COMMUNITY:

SALMON ARM DISTRICT MUNICIPALITY INCL. SALMON ARM & CANOE

LOCATION:

Lat. 50 ° 42 'N; Long 119 ° 18 'W

REGIONAL DISTRICT:

Columbia Shuswap

E.D.:

909

EA: 052-067 & 914-319

POPULATION (YR):

8,210 (71)

HOUSEHOLDS

2,400

TELEVISIONS

93.5%

RATIO MALE/FEMALE:

0.985

MIGRANCY:

38.4 %

LANGUAGE:

97.4 % E; 0.3 % F; 0 % Native 2.3%

ETHNICITY

0.7 % Native

OFFICIAL LANGUAGE

95.1 % E; 0 % F; 4.9 % Both; 0.1 % Neither.

EDUCATION

3 % to Gr. 5; 25 % Gr. 5-8; 25 % Gr. 9-10; 28 % Gr. 11-13 19 % Gr. 13+

INCOME

Avg. Ind. \$3,456 ; Avg. Family \$ 8,095

LABOUR FORCE PARTICIPATION RATE

Male 73 % Female 37 %

INDUSTRY:

EMPLOYEES:

Agriculture	185
Forestry	120
Mining	10
Manuf.	495
Constr.	220
Trade	535
Services	745

COMMUNITY SERVICES:

SPECIAL REQUIREMENTS:

EVALUATION

COMMUNITY:  
 BLAEBERRY  
 LOCATION: Lat. 51 ° 27' N; Long 117 ° 05' W  
 REGIONAL DIST.: Columbia Shuswap A

TELEPHONE: Yes  No   
 Auto. exch.: yes  no   
 Type: Capacity:  
 Toll Centre:

RADIO-TELEPHONE COVERAGE: yes  no   
 UHF: PSRT Loc. Golden  
 Rate Centre: Golden  
 HF :

RADIO: Yes  No

Service	Call Sign	Signal source	Program source	via	qual.
PR-E	CKGR	Golden	Golden	off air	

TELEVISION: yes  no

Service	call sign	ch.	signal source	program source	via	qual.
CBC	<u>OFF AIR</u> CBUBT-2	13	Golden	Vancouver	Micro-3 HOP LPRT	

CATV: yes  no   
 Company: License:  
 Rates: inst. mo. Subscribers:

OTHER FACILITIES:

PROPOSED FACILITIES:



**COMMUNITY:**

BLAEBERRY

**LOCATION:**

Lat. 51 ° 27 'N; Long 117 ° 05 'W

**REGIONAL DISTRICT:**

Columbia Shuswap A

**E.D.:**

914

**EA:**

204, 205 part

**POPULATION (YR):**

131 (71)

**HOUSEHOLDS**

44

**TELEVISIONS**

69.6%

**RATIO MALE/FEMALE:**

1.243

**MIGRANCY:**

38.6 %

**LANGUAGE:**

94.2 % E; 1.1 % F; 0 % Native. 4.7%

**ETHNICITY**

0.7 % Native

**OFFICIAL LANGUAGE**

92.6 % E; 0.6 % F; 6.1 % Both; 0.7 % Neither.

**EDUCATION**

3 % to Gr. 5; 25 % Gr. 5-8; 34 % Gr. 9-10; 25 % Gr. 11-13 13 % Gr. 13+

**INCOME**

Avg. Ind. \$ 4,053 ; Avg. Family \$ 9,474

**LABOUR FORCE PARTICIPATION RATE**

Male: 91 % Female: 36 %

**INDUSTRY:**

Forestry  
Manuf.  
Constr.  
Utilities  
Services

**EMPLOYEES:**

**COMMUNITY SERVICES:**

**SPECIAL REQUIREMENTS:**

EVALUATION

COMMUNITY: CASTLEDALE  
 LOCATION: Lat. 51° 02' N; Long. 116° 32' W  
 REGIONAL DIST.: Columbia Shuswap A

TELEPHONE: Yes  No   
 Auto. exch.: yes  no   
 Type: Capacity:  
 Toll Centre:

RADIO-TELEPHONE COVERAGE: yes  no   
 UHF: PSRT Loc. Golden  
 Rate Centre: Golden  
 HF :

RADIO: Yes  No

Service	Call Sign	Signal source	Program source	via	qual.

TELEVISION: yes  no

Service	call sign	ch.	signal source	program source	via	qual.
	OFF AIR					
CBC	CBUBT-6	9	Spillimacheen	Vancouver	Micro - 2 HOP LPRT	
	CFWL-TV-2	8	Jubilee Mtn.	Calgary, CFCN-TV	2 HOP LPRT	

CATV: yes  no   
 Company: License:  
 Rates: inst. mo. Subscribers:

OTHER FACILITIES:

PROPOSED FACILITIES:

**COMMUNITY:**

CASTLEDALE

**LOCATION:**

Lat. 51 ° 02 'N; Long 116 ° 32 'W

**REGIONAL DISTRICT:**

Columbia Shuswap A

E.D.:

914

EA:

167 part

**POPULATION (YR):**

94 (71)

**HOUSEHOLDS**

28

**TELEVISIONS**

69.6%

**RATIO MALE/FEMALE:**

1.243

**MIGRANCY:**

38.6 %

**LANGUAGE:**

94.2 % E; 1.1 % F; 0 % Native. 4.7%

**ETHNICITY**

0.7 % Native

**OFFICIAL LANGUAGE**

92.6 % E; 0.6 % F; 6.1 % Both; 0.7 % Neither.

**EDUCATION**

3 % to Gr. 5; 25 % Gr. 5-8; 34 % Gr. 9-10; 25 % Gr. 11-13 13 % Gr. 13+

**INCOME**

Avg. Ind. \$ 4,053 ; Avg. Family \$ 9,474

**LABOUR FORCE PARTICIPATION RATE**

Male: 91% Female: 36%

**INDUSTRY:**Forestry  
Manuf.  
Constr.  
Utilities  
Services**EMPLOYEES:****COMMUNITY SERVICES:****SPECIAL REQUIREMENTS:**

**EVALUATION**

**COMMUNITY:**  
DONALD  
  
LOCATION: Lat. 51° 29' N; Long 117° 10' W  
REGIONAL DIST.: Columbia Shuswap A

**TELEPHONE:** Yes  No  D  
Auto. exch.: yes  no   
Type: Capacity: 58  
Toll Centre: Donald

**RADIO-TELEPHONE COVERAGE:** yes  no   
UHF: PSRT Loc. Golden  
Rate Centre: Goldr n  
HF :

**RADIO:** Yes  No

Service	Call Sign	Signal source	Program source	via	qual.
CBC-E PR-E	CBWD CKGR	Donald Station Golden	Vancouver Golden	LPRT off air	

**TELEVISION:** yes  no

Service	call sign	ch.	signal source	program source	via	qual.
CBC	OFF AIR CBUBT-4	3	Donald Station	Vancouver	Microwave to Cranbrook 4 HOP LPRT	

**CATV:** yes  no   
Company: License:  
Rates: 1st. mo. Subscribers:

**OTHER FACILITIES:**

**PROPOSED FACILITIES:**

**COMMUNITY:**

DONALD

**LOCATION:**

Lat. 51 ° 29 'N; Long 117 ° 10 'W

**REGIONAL DISTRICT:**

Columbia Shuswap A

**E.D.:**

914

**EA:**

205 part

**POPULATION (YR):**

235 (71)

**HOUSEHOLDS**

76

**TELEVISIONS**

69.6%

**RATIO MALE/FEMALE:**

1.243

**MIGRANCY:**

38.6 %

**LANGUAGE:**

94.2 % E; 1.1 % F; 0 % Native. 4.7%

**ETHNICITY**

0.7 % Native

**OFFICIAL LANGUAGE**

92.6 % E; 0.6 % F; 6.1 % Both; 0.7 % Neither.

**EDUCATION**

3 % to Gr. 5; 25 % Gr. 5-8; 34 % Gr. 9-10; 25 % Gr. 11-13; 13 % Gr. 13+

**INCOME**

Avg. Ind. \$ 4,053 ; Avg. Family \$ 9,474

**LABOUR FORCE PARTICIPATION RATE**

Male: 91 % Female: 36 %

**INDUSTRY:**Forestry  
Manuf.  
Constr.  
Utilities  
Services**EMPLOYEES:****COMMUNITY SERVICES:****SPECIAL REQUIREMENTS:**

EVALUATION

COMMUNITY:  
FIELD  
LOCATION: Lat 51 ° 24' N; Long 16 ° 29' W  
REGIONAL DIST.: Columbia Shuswap A

TELEPHONE: Yes  No  D, CDO  
Auto. exch.: yes  no   
Type: Capacity: 142  
Toll Centre: Field

RADIO-TELEPHONE COVERAGE: yes  no   
UHF: PSRT Loc.  
Rate Centre:  
HF :

RADIO: Yes  No

Service	Call Sign	Signal source	Program source	via	qual.
CBC-E	CBRD	Field	Vancouver	LPRT	

TELEVISION: yes  no

Service	call sign	ch.	signal source	program source	via	qual.
	<u>OFF AIR</u>					
	CFFY-TV-1	4	Field	Calgary CFCN-TV	2 HOP LPRT	
	CFFY-TV-2	2	Field	Calgary, CFAC-TV	2 HOP LPRT	

CATV: yes  no

Company: License:  
Rates: inst. mo. Subscribers:

OTHER FACILITIES:

PROPOSED FACILITIES:

COMMUNITY:

FIELD

LOCATION:

Lat. 51 ° 24 'N; Long 116 ° 29 'W

REGIONAL DISTRICT:

Columbia Shuswap A

E.D.:

914

EA:

169 all

POPULATION (YR):

378 (71)

HOUSEHOLDS

114

TELEVISIONS

69.6%

RATIO MALE/FEMALE:

1.243

MIGRANCY:

38.6 %

LANGUAGE:

94.2% E; 1.1% F; 0 % Native. 4.7%

ETHNICITY

0.7 % Native

OFFICIAL LANGUAGE

92.6 % E; 0.6 % F; 6.1 % Both; 0.7 % Neither.

EDUCATION

3 % to Gr. 5; 25 % Gr. 5-8; 34 % Gr. 9-10; 25 % Gr. 11-13 13 % Gr. 13+

INCOME

Avg. Ind. \$ 4,053 ; Avg. Family \$ 9,174

LABOUR FORCE PARTICIPATION RATE

Male: 91% Female: 96%

INDUSTRY:

EMPLOYEES:

Forestry  
Manuf.  
Constr.  
Utilities  
Services

COMMUNITY SERVICES:

SPECIAL REQUIREMENTS:

EVALUATION

COMMUNITY:  
GOLDEN  
  
LOCATION: Lat. 51 ° 18 N; Long 116 ° 58 ' W  
REGIONAL DIST. Columbia Shuswap A

TELEPHONE: Yes  No  D, ADO  
Auto. exch.: yes  no   
Type: Capacity: 2,465  
Toll Centre: Golden

RADIO-TELEPHONE COVERAGE: yes  no   
UHF: PSRT Loc. Golden  
Rate Centre: Golden  
HF :

RADIO: Yes  No

Service	Call Sign	Signal source	Program source	via	qual.
CBC-E	CBXE	Golden	Vancouver	LPRT	
PR-E	CKGR	Golden	Golden	Off Air	

TELEVISION: yes  no

Service	call sign	ch.	signal source	program source	via	qual.
CBC	Off Air CBUBT-2	3	Golden	Vancouver	3 HOP LPRT	
CBC	<u>CABLE</u> CFFY-TV-2 CFFY-TV-1 CBUBT-2	2 4 5 6	Field Field Golden Closed Circuit	Calgary CBC TV Calgary CFCN-TV Vancouver	3 HOP LPRT 3 HOP LPRT 3 HOP LPRT	4.0 5.0 3.8 2.0

CATV: yes  no   
Company: Golden Television Ltd License:  
Rates: inst. \$100 or \$25 mo. \$4.50 or \$6 Subscribers:

OTHER FACILITIES:

PROPOSED FACILITIES:



COMMUNITY:  Golden	
LOCATION: Lat. 51 ° 18 'N; Long 116 ° 58 'W	REGIONAL DISTRICT: Columbia Shuswap A
	E.D.: 914      EA: 207 - 210 all
POPULATION (YR):  3,010 (71)	HOUSEHOLDS 795
	TELEVISIONS 90.9%
	RATIO MALE/FEMALE: 1.120
	MIGRANCY: 37.6 %
LANGUAGE: 93.9 % E; 0.4 % F; 0 % Native. 7.8%	ETHNICITY 0.5 % Native
OFFICIAL LANGUAGE 94.6 % E; 0 % F; 4.5 % Both; 0.9 % Neither.	
EDUCATION 4 % to Gr. 5; 25 % Gr. 5-8; 24 % Gr. 9-10; 28 % Gr. 11-13 19 % Gr. 13+	
INCOME Avg. Ind. \$ 4,616 ; Avg. Family \$ 10,844	LABOUR FORCE PARTICIPATION RATE Male: 87 %      Female: 40%
INDUSTRY:	EMPLOYEES:
Forestry	75
Mining	15
Manuf.	305
Transp. Util. & Commun.	75
Trade	170
Services	305
COMMUNITY SERVICES:	
SPECIAL REQUIREMENTS:	

EVALUATION

COMMUNITY:  
 HARROGATE  
 LOCATION: Lat. 50° 59' N; Long. 116° 27' W  
 REGIONAL DIST.: Columbia Shuswap A

TELEPHONE: Yes  No   
 Auto. exch.: yes  no   
 Type: Capacity:  
 Toll Centre:

RADIO-TELEPHONE COVERAGE: yes  no   
 UHF: PSRT Loc. Golden  
 Rate Centre: Golden  
 HF :

RADIO: Yes  No   
Service | Call Sign | Signal source | Program source | via | qual.

Service	Call Sign	Signal source	Program source	via	qual.

TELEVISION: yes  no   
Service | call sign | ch. | signal source | program source | via | qual.

Service	call sign	ch.	signal source	program source	via	qual.
CBC	OFF AIR CBUBT-6	69	Spillimacheen	Vancouver	2 HOP LPRT	
	CFWL-TV-2	8	Jubilee Mtn.	Calgary CFCN-TV	2 HOP LPRT	

CATV: yes  no   
 Company: License:  
 Rates: inst. mo. Subscribers:

OTHER FACILITIES:

PROPOSED FACILITIES:

**COMMUNITY:**

HARROGATE

**LOCATION:**

Lat. 50 ° 59 'N; Long 116 ° 27 'W

**REGIONAL DISTRICT:**

Columbia Shuswap A

**E.D.:**

914

**EA:**

166 part

**POPULATION (YR):**

44 (71)

**HOUSEHOLDS**

13 E

**TELEVISIONS**

69.6%

**RATIO MALE/FEMALE:**

1.243

**MIGRANCY:**

38.6

%

**LANGUAGE:**

94.2 % E; 1.1 % F; 0 % Native. 4.7%

**ETHNICITY**

0.7

% Native

**OFFICIAL LANGUAGE**

92.6 % E; 0.6 % F; 6.1 % Both; 0.7 % Neither.

**EDUCATION**

3 % to Gr. 5; 25 % Gr. 5-8; 34 % Gr. 9-10; 25 % Gr. 11-13 13 % Gr. 13+

**INCOME**

Avg. Ind. \$ 4,053; Avg. Family \$ 9,474

**LABOUR FORCE PARTICIPATION RATE**

Male: 91% Female: 36%

**INDUSTRY:**Forestry  
Manuf.  
Constr.  
Utilities  
Services**EMPLOYEES:****COMMUNITY SERVICES:****SPECIAL REQUIREMENTS:**

EVALUATION

COMMUNITY:  
 MCMURDO  
 LOCATION: Lat 51 ° 08' N; Long 116 ° 44' W  
 REGIONAL DIST.: Columbia Shuswap A

TELEPHONE: Yes  No   
 Auto. exch.: yes  no   
 Type: Capacity:  
 Toll Centre:

RADIO-TELEPHONE COVERAGE: yes  no   
 UHF: PSRT Loc. Golden  
 Rate Centre: Golden  
 HF :

RADIO: Yes  No   
Service | Call Sign | Signal source | Program source | via | qual.

<u>Service</u>	<u>Call Sign</u>	<u>Signal source</u>	<u>Program source</u>	<u>via</u>	<u>qual.</u>

TELEVISION: yes  no   
Service | call sign | ch. | signal source | program source | via | qual.

<u>Service</u>	<u>call sign</u>	<u>ch.</u>	<u>signal source</u>	<u>program source</u>	<u>via</u>	<u>qual.</u>
CBC	OFF AIR CBUBT-2	13	Golden	Vancouver	3 HOP LPRT	

CATV: yes  no   
 Company: License:  
 Rates: inst. mo. Subscribers:

OTHER FACILITIES:

PROPOSED FACILITIES:

COMMUNITY:  McMURDO			
LOCATION: Lat. 51 ° 08 'N; Long 116 ° 44 'W		REGIONAL DISTRICT: Columbia Shuswap A	
		E.D.: .914	EA: 202 part
POPULATION (YR): 161 (71)		HOUSEHOLDS 48	TELEVISIONS 69.6%
		RATIO MALE/FEMALE: 1.243	MIGRANCY: 38.6 %
LANGUAGE: 94.2 % E; 1.1% F; 0 % Native. 4.7			ETHNICITY 0.7 % Native
OFFICIAL LANGUAGE 92.6 % E; 0.6 % F; 6.1 % Both; 0.7 % Neither.			
EDUCATION 3 % to Gr. 5; 25 % Gr. 5-8; 34 % Gr. 9-10; 25 %Gr. 11-13 13 %Gr.13+			
INCOME Avg. Ind. \$ 4,053 ; Avg. Family \$ 9,474		LABOUR FORCE PARTICIPATION RATE Male: 91% Female: 36 %	
INDUSTRY: Forestry Manuf. Constr. Utilities Services		EMPLOYEES:	
COMMUNITY SERVICES:			
SPECIAL REQUIREMENTS:			

EVALUATION

COMMUNITY:  
 MOBERLY  
 LOCATION: Lat. 51° 23' N; Long 117° 02' W  
 REGIONAL DIST.: Columbia Shuswap A

TELEPHONE: Yes  No   
 Auto. exch.: yes  no   
 Type: Capacity:  
 Toll Centre:

RADIO-TELEPHONE COVERAGE: yes  no   
 UHF: PSRT Loc. Golden  
 Rate Centre: Golden  
 HF :

RADIO: Yes  No

Service	Call Sign	Signal source	Program source	via	qual.
PR-E	CKGR	Golden	Golden	off air	

TELEVISION: yes  no

Service	call sign	ch.	signal source	program source	via	qual.
CBC	OFF AIR CBUBT-2	13	Golden	Vancouver	3 HOP LPRT	

CATV: yes  no   
 Company: License:  
 Rates: inst. mo. Subscribers:

OTHER FACILITIES:

PROPOSED FACILITIES:

**COMMUNITY:**

MOBERLY

**LOCATION:**

Lat. 51 ° 23 'N; Long 117 ° 02'W

**REGIONAL DISTRICT:**

Columbia - Shuswap A

**E.D.:**

914

**EA:**

204 part

**POPULATION (YR):**

175(71)

**HOUSEHOLDS**

52

**TELEVISIONS**

69.6%

**RATIO MALE/FEMALE:**

1.243

**MIGRANCY:**

38.6 %

**LANGUAGE:**

94.2 % E; 1.1 % F; 0 % Native. 4.7%

**ETHNICITY**

0.7 % Native

**OFFICIAL LANGUAGE**

92.6 % E; 0.6 % F; 6.1 % Both; 0.7 % Neither.

**EDUCATION**

3 % to Gr. 5; 25 % Gr. 5-8; 34 % Gr. 9-10; 25 % Gr. 11-13 13 % Gr. 13+

**INCOME**

Avg. Ind. \$ 4,053 ; Avg. Family \$ 9,474

**LABOUR FORCE PARTICIPATION RATE**

Male: 91 % Female: 36 %

**INDUSTRY:**

Forestry  
Manuf.  
Constr.  
Utilities  
Services

**EMPLOYEES:**

**COMMUNITY SERVICES:**

**SPECIAL REQUIREMENTS:**

**EVALUATION**

**COMMUNITY:**  
 NICHOLSON  
 LOCATION: Lat 51 ° 96' N; Long 116 ° 56' W  
 REGIONAL DIST.: Columbia Shuswap A

**TELEPHONE:** Yes  No  in Golden Exchange  
 Auto. exch.: yes  no   
 Type: Capacity:  
 Toll Centre: Golden

**RADIO-TELEPHONE COVERAGE:** yes  no   
 UHF: PSRT Loc. Golden  
 Rate Centre: Golden  
 HF :

**RADIO:** Yes  No

Service	Call Sign	Signal source	Program source	via	qual.
PR-e	CKGR	Golden	Golden	off air	

**TELEVISION:** yes  no

Service	call sign	ch.	signal source	program source	via	qual.
	<u>OFF AIR</u>					
CBC	CBUBT-2	13	Golden	Vancouver	3 HOP LPRT	
	<u>CABLE</u>					
	CFFY-TV-2	2	Field	Calgary, CFAC-TV	3 HOP LPRT	4.0
	CFFY-TV-1	4	Field	Calgary, CFCN-TV	3 HOP LPRT	5.0
CBC	CBUBT-2	5	Golden	Vancouver	3 HOP LPRT	3.8
		6	Closed Circuit			2.0

**CATV:** yes  no   
 Company: Golden TV Ltd License:  
 Rates: inst. \$100 or \$25 mo. \$4.50 or \$6 Subscribers: 1000 inc. Golden

**OTHER FACILITIES:**

**PROPOSED FACILITIES:**



<b>COMMUNITY:</b> <p style="text-align: center;">NICHOLSON</p>					
<b>LOCATION:</b> Lat. 51 ° 16 'N; Long 116 ° 56 'W	<b>REGIONAL DISTRICT:</b> Columbia Shuswap A				
	<table border="1"> <tr> <td><b>E.D.:</b> 914</td> <td><b>EA:</b> 203 all</td> </tr> </table>	<b>E.D.:</b> 914	<b>EA:</b> 203 all		
<b>E.D.:</b> 914	<b>EA:</b> 203 all				
<b>POPULATION (YR):</b> <p style="text-align: right;">646 (71)</p>	<table border="1"> <tr> <td><b>HOUSEHOLDS</b> 156</td> <td><b>TELEVISIONS</b> 69.6%</td> </tr> <tr> <td><b>RATIO MALE/FEMALE:</b> 1.243</td> <td><b>MIGRANCY:</b> 38.6 %</td> </tr> </table>	<b>HOUSEHOLDS</b> 156	<b>TELEVISIONS</b> 69.6%	<b>RATIO MALE/FEMALE:</b> 1.243	<b>MIGRANCY:</b> 38.6 %
	<b>HOUSEHOLDS</b> 156	<b>TELEVISIONS</b> 69.6%			
<b>RATIO MALE/FEMALE:</b> 1.243	<b>MIGRANCY:</b> 38.6 %				
<b>LANGUAGE:</b> 94.2% E; 1.1 % F; 0 % Native. 4.7 %	<b>ETHNICITY</b> 0.7 % Native				
<b>OFFICIAL LANGUAGE</b> 92.6 % E; 0.6 % F; 6.1 % Both; 0.7 % Neither.					
<b>EDUCATION</b> 3 % to Gr. 5; 25 % Gr. 5-8; 34 % Gr. 9-10; 25 %Gr. 11-13 13 %Gr.13+					
<b>INCOME</b> Avg. Ind. \$ 4,053 ; Avg. Family \$ 9,474	<b>LABOUR FORCE PARTICIPATION RATE</b> Male:91 % Female:36 %				
<b>INDUSTRY:</b> Forestry Manuf. Con str. Utilities Services	<b>EMPLOYEES:</b>				
<b>COMMUNITY SERVICES:</b>					
<b>SPECIAL REQUIREMENTS:</b>					

EVALUATION

COMMUNITY:  
 PARSON  
 LOCATION: Lat. 51° 04' N; Long. 116° 38' W  
 REGIONAL DIST.: Columbia Shuswap A

TELEPHONE: Yes  No  D, CDO  
 Auto. exch.: yes  no   
 Type: Capacity: 142  
 Toll Centre: Parson

RADIO-TELEPHONE COVERAGE: yes  no   
 UHF: PSRT Loc. Golden  
 Rate Centre: Golden  
 HF :

RADIO: Yes  No

Service	Call Sign	Signal source	Program source	via	qual.
CBC-E	CBKR	Parson	Vancouver	LPRT	

TELEVISION: yes  no

Service	call sign	ch.	signal source	program source	via	qual.
OFF AIR	CFWL-TV-2	8	Jubilee Mtn.	Calgary CFCN-TV	2 HOP LPRT	

CATV: yes  no   
 Company: License:  
 Rates: inst. mo. Subscribers:

OTHER FACILITIES:

PROPOSED FACILITIES:

COMMUNITY: PARSON	
LOCATION: Lat. 51 ° 04 'N; Long 116° 38 'W	REGIONAL DISTRICT: Columbia Shuswap A
	E.D.: 914
	EA: 167 part
POPULATION (YR): 306 (71)	HOUSEHOLDS 77E
	TELEVISIONS 69.6%
	RATIO MALE/FEMALE: 1.243
	MIGRANCY: 38.6 %
LANGUAGE: 94.2 % E; 1.1 % F; 0 % Native. 4.7	ETHNICITY 0.7 % Native
OFFICIAL LANGUAGE 92.6 % E; 0.6 % F; 6.1 % Both; 0.7 % Neither.	
EDUCATION 3 % to Gr. 5; 25 % Gr. 5-8; 34 % Gr. 9-10; 25 % Gr. 11-13 13 % Gr. 13+	
INCOME Avg. Ind. \$ 4,053 ; Avg. Family \$ 9,474	LABOUR FORCE PARTICIPATION RATE Male: 91 % Female: 36 %
INDUSTRY: Forestry Manuf. Constr. Utilities Services	EMPLOYEES:
COMMUNITY SERVICES:	
SPECIAL REQUIREMENTS:	

**EVALUATION**

**COMMUNITY:**  
 BIG EDDY  
 LOCATION: Lat. 51 ° 0 ' N; Long 118 ° 14' W  
 REGIONAL DIST.: Columbia Shuswap B

**TELEPHONE:** Yes  No  OK Tel  
 Auto. exch.: yes  no  Incl. in  
 Type: Capacity: Revelstoke Exch.  
 Toll Centre: Revelstoke

**RADIO-TELEPHONE COVERAGE:** yes  no   
 UHF: PSRT Loc. Revelstoke  
 Rate Centre: Revelstoke  
 HF :

**RADIO:** Yes  No

Service	Call Sign	Signal source	Program source	via	qual.
CBC-E	CBCA	Revelstoke	Vancouver	LPRT	
	CKCR	Revelstoke			

**TELEVISION:** yes  no

Service	call sign	ch.	signal source	program source	via	qual.
	<u>OFF AIR</u>					
CTV	CHMC-TV	7	Revelstoke	Kelowna	1 HOP LPRT	
CBS-A	CPCQ-TV	9	Revelstoke	Kelowna	1 HOP LPRT	
	<u>CABLE</u>					
CBC-A	CHBC-TV	2	Kelowna	Kelowna (CHBC-TV)		4.0
	KXLY-TV	4	Spokane	Spokane		6.0
CTV	CHKL-TV	5	Kelowna	Kelowna		3.0

**CATV:** yes  no   
 Company: Revelstoke Cable TV Systems License:  
 Rates: inst. \$25 mo. \$6 Subscribers: 2,568 incl. Revelstoke

**OTHER FACILITIES:**

**PROPOSED FACILITIES:**

**COMMUNITY:**

BIG EDDY

**LOCATION:**

Lat. 51 ° 00 'N; Long 118 ° 14 'W

**REGIONAL DISTRICT:**

Columbia Shuswap B

**E.D.:**

914

**EA:**

257 all

**POPULATION (YR):**

722 (71)

**HOUSEHOLDS**

191

**TELEVISIONS**

83.9%

**RATIO MALE/FEMALE:**

1.182

**MIGRANCY:**

47.1

%

**LANGUAGE:**

94.6 % E; 1.4 % F; 0 % Native. 4.0%

**ETHNICITY**

0.6 % Native

**OFFICIAL LANGUAGE**

93.8 % E; 0 % F; 5.7 % Both; 0.5 % Neither.

**EDUCATION**

4 % to Gr. 5; 19 % Gr. 5-8; 26 % Gr. 9-10; 29 % Gr. 11-13 22 % Gr. 13+

**INCOME**

Avg. Ind. \$ 4,791 ; Avg. Family \$ 10,533

**LABOUR FORCE PARTICIPATION RATE**

Male: 89 % Female: 39 %

**INDUSTRY:**

Forestry  
Constr.  
Util  
Services

**EMPLOYEES:**

**COMMUNITY SERVICES:**

**SPECIAL REQUIREMENTS:**

EVALUATION

COMMUNITY: MICA CREEK  
LOCATION: Lat. 52° 06' N; Long. 118° 28' W  
REGIONAL DIST.: Columbia Shuswap B

TELEPHONE: Yes  No  CK Tel  
 Auto. exch.: yes  no  D, CDO  
Type: Capacity: 262  
Toll Centre: Mica Creek

RADIO-TELEPHONE COVERAGE: yes  no   
UHF: PSRT Loc.: Mica Creek  
Rate Centre: Mica Creek  
HF :

RADIO: Yes  No

Service	Call Sign	Signal source	Program source	via	qual.
CBC-E	CBXA	Mica Dam	Vancouver	LPRT	

TELEVISION: yes  no

Service	call sign	ch.	signal source	program source	via	qual.
CTV	CHMC-TV-2	4	Mica Creek Site 2	Kelowna	2 HOP LPRT	
CBC-A	CFZQ-TV-1	5	Mica Creek Site 1	Kelowna	1 HOP LPRT	
CBC-A	CFZQ-2	7	Mica Creek Village	Kelowna	2 HOP LPRT	

CATV: yes  no   
Company: License:  
Rates: inst. mo. Subscribers:

OTHER FACILITIES:

PROPOSED FACILITIES:

**COMMUNITY:**

MICA CREEK

**LOCATION:**

Lat. 52 ° 06 'N; Long 118 ° 28 'W

**REGIONAL DISTRICT:**

Columbia Shuswap B

**E.D.:**

914

**EA:**

217 - 221

**POPULATION (YR):**

1259 (71)

**HOUSEHOLDS**

320

**TELEVISIONS**

83.9%

**RATIO MALE/FEMALE:**

1.182

**MIGRANCY:**

47.1

%

**LANGUAGE:**

94.6% E; 1.4% F; 0 % Native. 4.0%

**ETHNICITY**

0.6

% Native

**OFFICIAL LANGUAGE**

93.8 % E; 0 % F; 5.7 % Both; 0.5 % Neither.

**EDUCATION**

4 % to Gr. 5; 19 % Gr. 5-8; 26 % Gr. 9-10; 29 %Gr. 11-13 22 %Gr.13+

**INCOME**

Avg. Ind. \$ 4,791 ; Avg. Family \$ 10,533

**LABOUR FORCE PARTICIPATION RATE**Male: <sup>89</sup>% Female: <sup>39</sup>%**INDUSTRY:**Forestry  
Constr.  
Util.  
Services**EMPLOYEES:****COMMUNITY SERVICES:****SPECIAL REQUIREMENTS:**

EVALUATION

COMMUNITY:  
 REVELSTOKE  
 LOCATION: Lat. 51° 0' N; Long. 118° 12' W  
 REGIONAL DIST.: Columbia Shsuwap B

TELEPHONE: Yes  No   
 Auto. exch.: yes  no  OK Tel D, CDO  
 Type: Capacity: 3,711  
 Toll Centre: Revelstoke

RADIO-TELEPHONE COVERAGE: yes  no   
 UHF: PSRT Loc. Revelstoke  
 Rate Centre: Revelstoke  
 HF :

RADIO: Yes  No   
Service: Call Sign Signal source Program source via qual.

CBC-E	CBRA	Revelstoke	Vancouver	LPRT	
PR-E	CKCR	Revelstoke	Revelstoke Salmon Arm	LPRT	

TELEVISION: yes  no   
Service: call sign ch. signal source program source via qual.

CTV CBC-A	<u>OFF AIR</u>				
	CHMC-TV-1	7	Revelstoke	Kelowna	1 HOP LPRT
	CFZQ-TV-1	9	Revelstoke	Kelowna	1 HOP LPRT
	<u>CABLE</u>				
CBC-A	CHBC-TV	2	Kelowna	Kelowna	4.0
	KXLY-TV	4	Spokane	Spokane	6.0
CTV	CHKL-TV	5	Kelowna	Kelowna	3.0

CATV: yes  no   
 Company: Revelstoke Cable TV Systems License:  
 Rates: inst. \$25 mo. \$6 Subscribers: 2,568 incl. Big Eddy

OTHER FACILITIES:

PROPOSED FACILITIES:



COMMUNITY:

REVELSTOKE

LOCATION:

Lat. 51 ° 0 'N; Long 118 12 'W

REGIONAL DISTRICT:

Columbia Shuswap B

E.D.:

914

EA:

212 to 216  
& 258 to 265

POPULATION (YR):

6,915 (71)

HOUSEHOLDS

1955

TELEVISIONS

92.6%

RATIO MALE/FEMALE:

1.107

MIGRANCY:

33.7 %

LANGUAGE:

91.2 % E; 0.9 % F; 0 % Native 7.8%

ETHNICITY

0.1 % Native

OFFICIAL LANGUAGE

94.4 % E; 0 % F; 3.8 % Both; 1.8 % Neither.

EDUCATION

3 % to Gr. 5; 26 % Gr. 5-8; 26 % Gr. 9-10; 28 % Gr. 11-13 16 % Gr. 13+

INCOME

Avg. Ind. \$ 4,366 ; Avg. Family \$ 10,406

LABOUR FORCE PARTICIPATION RATE

Male: 82 % Female: 40 %

INDUSTRY:

EMPLOYEES:

Forestry	130
Mining	55
Manuf.	145
Constr.	150
Transp. Commun. & Util	685
Trade	300
Services	505

COMMUNITY SERVICES:

SPECIAL REQUIREMENTS:

EVALUATION

COMMUNITY:

TROUT LAKE

LOCATION: Lat 50 ° 39' N; Long 117 ° 33' W

REGIONAL DIST.: Columbia Shuswap B

TELEPHONE: Yes  No

Auto. exch.: yes  no

Type: Capacity:

Toll Centre:

RADIO-TELEPHONE COVERAGE: yes  no

UHF: PSRT Loc.

Rate Centre:

HF :

RADIO: Yes  No

Service	Call Sign	Signal source	Program source	via	qual.
---------	-----------	---------------	----------------	-----	-------

TELEVISION: yes  no

Service	call sign	ch.	signal source	program source	via	qual.
---------	-----------	-----	---------------	----------------	-----	-------

CATV: yes  no

Company:

License:

Rates: inst.

mo.

Subscribers:

OTHER FACILITIES:

PROPOSED FACILITIES:

<b>COMMUNITY:</b>			
TROUT LAKE			
<b>LOCATION:</b>		<b>REGIONAL DISTRICT:</b>	
Lat. 50 ° 39 'N; Long 117° 33 'W		Columbia Shuswap B	
		<b>E.D.:</b>	<b>EA:</b>
		910	412 part
<b>POPULATION (YR):</b>		<b>HOUSEHOLDS</b>	<b>TELEVISIONS</b>
64 (71)		19E	83.9%
100 E (74)		<b>RATIO MALE/FEMALE:</b>	<b>MIGRANCY:</b>
		1.182	47.1 %
<b>LANGUAGE:</b>			<b>ETHNICITY</b>
94.6 % E; 1.4% F; 0 % Native. 4.0%			0.6 % Native
<b>OFFICIAL LANGUAGE</b>			
93.8 % E; 0 % F; 5.7 % Both; 0.5 % Neither.			
<b>EDUCATION</b>			
4 % to Gr. 5; 19 % Gr. 5-8; 26 % Gr. 9-10; 29 %Gr. 11-13 22%Gr.13+			
<b>INCOME</b>		<b>LABOUR FORCE PARTICIPATION RATE</b>	
Avg. Ind. \$ 4,791 ; Avg. Family \$ 10,533		Male: <sup>89</sup> % Female: <sup>39</sup> %	
<b>INDUSTRY:</b>		<b>EMPLOYEES:</b>	
Forestry Constr. Util Services			
<b>COMMUNITY SERVICES:</b>			
<b>SPECIAL REQUIREMENTS:</b>			

EVALUATION

COMMUNITY:  
 ANGLEMONT  
 LOCATION: Lat. 50° 58' N; Long. 119° 10' W  
 REGIONAL DIST.:  
 Columbia Shuswap C

TELEPHONE: Yes  No   
 Auto. exch.: yes  no   
 Type: Capacity:  
 Toll Centre:

RADIO-TELEPHONE COVERAGE: yes  no   
 UHF: PSRT Loc. Chase  
 Rate Centre: Chase  
 HF :

RADIO: Yes  No

Service	Call Sign	Signal source	Program source	via	qual.
CBC-E	CKXR	Salmon Arm	Salmon Arm	Off Air	

TELEVISION: yes  no

Service	call sign	ch.	signal source	program source	via	qual.
CBC-A	OFF AIR CHBC-TV-6	3	Celista	Kelowna CUBC-TV	3 HOP LPRT	

CATV: yes  no

Company: License:  
 Rates: inst. mo. Subscribers:

OTHER FACILITIES:

PROPOSED FACILITIES:

<b>COMMUNITY:</b>			
ANGLEMONT			
<b>LOCATION:</b>		<b>REGIONAL DISTRICT:</b>	
Lat. 50 ° 58 'N; Long 119 ° 10'W		Columbia Shuswap C	
		<b>E.D.:</b>	<b>EA:</b>
		909	351 part & 352 part
<b>POPULATION (YR):</b>	94 (71)	<b>HOUSEHOLDS</b>	<b>TELEVISIONS</b>
		28 E	86.9%
		<b>RATIO MALE/FEMALE:</b>	<b>MIGRANCY:</b>
		1.097	50.1 %
<b>LANGUAGE:</b>			<b>ETHNICITY</b>
97.6 % E; 0.4 % F; 0.1 % Native. 1.8%			0.9 % Native
<b>OFFICIAL LANGUAGE</b>			
95.6 % E; 0 % F; 4.3 % Both; 0.1 % Neither.			
<b>EDUCATION</b>			
3 % to Gr. 5; 31 % Gr. 5-8; 26 % Gr. 9-10; 25 % Gr. 11-13 15 % Gr. 13+			
<b>INCOME</b>		<b>LABOUR FORCE PARTICIPATION RATE</b>	
Avg. Ind. \$ 2,965 ; Avg. Family \$ 6,973		Male: <sup>73</sup> % Female: <sup>33</sup> %	
<b>INDUSTRY:</b>		<b>EMPLOYEES:</b>	
Agriculture Forestry Manuf. Constr. Trade Services			
<b>COMMUNITY SERVICES:</b>			
<b>SPECIAL REQUIREMENTS:</b>			

EVALUATION

COMMUNITY: BALMORAL  
 LOCATION: Lat. 50 ° 51 N; Long. 119° 21' W  
 REGIONAL DIST.: Columbia Shuswap C

TELEPHONE: Yes  No   
 Auto. exch.: yes  no   
 Type: Capacity:  
 Toll Centre:

RADIO-TELEPHONE COVERAGE: yes  no   
 UHF: PSRT Loc. Chase  
 Rate Centre: Chase  
 HF :

RADIO: Yes  No

Service	Call Sign	Signal source	Program source	via	qual.
CBC-E	CKXR	Salmon Arm	Salmon Arm	Off Air	
CBG-AA	CJIB	Vernon	Vernon	off air	

TELEVISION: yes  no

Service	call sign	ch.	signal source	program source	via	qual.
	<u>OFF AIR</u>					
CBC off	CHBC-TV-6	3	Celista	Kelowna (CHBC-TV)	3 HOP LPRT	
CTV	CHSH-TV-1	7	Chase (White Lake)	Vancouver (CHAN-TV)	1 HOP LPRT	
CBCoff	CFJC-TV-8	11	Adams Hill	Kamloops (CFJC-TV)	2 HOP LPRT	
CTV	CHSH-TV-2	13	Chase (Adams Hill)	Kamloops (CFJC-TV)	2 HOP LPRT	

CATV: yes  no

Company: License:  
 Rates: inst. mo. Subscribers:

OTHER FACILITIES:

PROPOSED FACILITIES:

<b>COMMUNITY:</b> BALMORAL		
<b>LOCATION:</b> Lat. 50 ° 51 'N; Long 119° 21 'W	<b>REGIONAL DISTRICT:</b> Columbia Shuswap C	
	<b>E.D.:</b> 909	<b>EA:</b> 072 part
<b>POPULATION (YR):</b> 50 (71)	<b>HOUSEHOLDS</b> 15	<b>TELEVISIONS</b> 86.9%
	<b>RATIO MALE/FEMALE:</b> 1.097	<b>MIGRANCY:</b> 50.1 %
<b>LANGUAGE:</b> 97.6 % E; 0.4 % F; 0.1 % Native. 1.8%		<b>ETHNICITY</b> 0.9 % Native
<b>OFFICIAL LANGUAGE</b> 95.6 % E; 0 % F; 4.3 % Both; 0.1 % Neither.		
<b>EDUCATION</b> 3 % to Gr. 5; 31 % Gr. 5-8; 26 % Gr. 9-10; 25 % Gr. 11-13 15 % Gr. 13+		
<b>INCOME</b> Avg. Ind. \$ 2,965 ; Avg. Family \$ 6,973		<b>LABOUR FORCE PARTICIPATION RATE</b> Male: 73 % Female: 33 %
<b>INDUSTRY:</b> Agriculture Forestry Manuf. Constr. Trade Services	<b>EMPLOYEES:</b>	
<b>COMMUNITY SERVICES:</b>		
<b>SPECIAL REQUIREMENTS:</b>		

EVALUATION

COMMUNITY:  
 BLIND BAY  
 LOCATION: Lat. 50 ° 51' N; Long 119 ° 27 ' W  
 REGIONAL DIST.: Columbia Shuswap C

TELEPHONE: Yes  No   
 Auto. exch.: yes  no   
 Type: Capacity:  
 Toll Centre:

RADIO-TELEPHONE COVERAGE: yes  no   
 UHF: PSRT Loc. Chase  
 Rate Centre: Chase  
 HF :

RADIO: Yes  No

Service	Call Sign	Signal source	Program source	via	qual.
CBC-E	CKXR	Salmon Arm	Salmon Arm	Off Air	

TELEVISION: yes  no

Service	call sign	ch.	signal source	program source	via	qual.
	<u>OFF AIR</u>					
CBC-A	CHBC-TV-6	3	Celista	Kelowna (CHBC-TV)	3 HOP LPRT	
CTV	CHSH-TV-1	7	Chase (White Lake)	Kelowna CHKL-TV	1 HOP LPRT	
CBC-A	CFJC-TV-8	11	Adams Hill	Kamloops (CFJC-TV)	2 HOP LPRT	
CTV	CHSH-TV-2	13	Chase (Adams Hill)	Kelowna CHKL-TV	2 HOP LPRT	

CATV: yes  no

Company: License:  
 Rates: inst. mo. Subscribers:

OTHER FACILITIES:

PROPOSED FACILITIES:



**COMMUNITY:**

BLIND BAY

**LOCATION:**

Lat. 50 ° 51 'N; Long 119 ° 27 'W

**REGIONAL DISTRICT:**

Columbia Shuswap C

**E.D.:**

969

**EA:**

072 part

**POPULATION (YR):**

214 (71)

**HOUSEHOLDS**

75

**TELEVISIONS**

86.9%

**RATIO MALE/FEMALE:**

1.097

**MIGRANCY:**

50.1 %

**LANGUAGE:**

97.6 % E; 0.4 % F; 0.1 % Native. 1.8%

**ETHNICITY**

0.9 % Native

**OFFICIAL LANGUAGE**

95.6 % E; 0 % F; 4.3 % Both; 0.1 % Neither.

**EDUCATION**

3 % to Gr. 5; 31 % Gr. 5-8; 26 % Gr. 9-10; 25 % Gr. 11-13 15 % Gr. 13+

**INCOME**

Avg. Ind. \$ 2,965 ; Avg. Family \$ 6,973

**LABOUR FORCE PARTICIPATION RATE**

Male: 73 % Female: 33 %

**INDUSTRY:**Agriculture  
Forestry  
Manuf.  
Constr.  
Trade  
Services**EMPLOYEES:****COMMUNITY SERVICES:****SPECIAL REQUIREMENTS:**

EVALUATION

COMMUNITY:  
 CELISTA  
 LOCATION: Lat. 50° 57' N; Long 119° 26' W  
 REGIONAL DIST.: Columbia Shsuwap C

TELEPHONE: Yes  No  D  
 Auto. exch.: yes  no  CDO  
 Type: Capacity: 321  
 Toll Centre: Celista

RADIO-TELEPHONE COVERAGE: yes  no   
 UHF: PSRT Loc. Chase  
 Rate Centre: Chase  
 HF :

RADIO: Yes  No

Service	Call Sign	Signal source	Program source	via	qual.
CBC-E	CKXR	Salmon Arm	Salmon Arm	Off Air	

TELEVISION: yes  no

Service	call sign	ch.	signal source	program source	via	qual.
	OFF AIR					
CBC-A	CHBC-TV-6	3	Celista	Kelowna (CHBC-TV)	3 HOP LPRT	
CTV	CHSH-TV-1	7	Chase (White Lake)	Kelowna CHKL-TV	1 HOP LPRT	
CTV	CHSH-TV-2	13	Chase (Adams Hill)	Kelowna CHKL-TV	2 HOP LPRT	

CATV: yes  no

Company: License:  
 Rates: inst. mo. Subscribers:

OTHER FACILITIES:

PROPOSED FACILITIES:

<b>COMMUNITY:</b>			
CELISTA			
<b>LOCATION:</b>		<b>REGIONAL DISTRICT:</b>	
Lat. 50 °57 'N; Long 119° 26 'W		Columbia Shuswap C	
		<b>E.D.:</b>	<b>EA:</b>
		909	118 part & 121 part
<b>POPULATION (YR):</b>		<b>HOUSEHOLDS</b>	<b>TELEVISIONS</b>
178 (71)		54	86.9%
		<b>RATIO MALE/FEMALE:</b>	<b>MIGRANCY:</b>
		1.097	50.1 %
<b>LANGUAGE:</b>			<b>ETHNICITY</b>
97.6 % E; 0.4 % F; 0.1 % Native. 1.8%			0.9 % Native
<b>OFFICIAL LANGUAGE</b>			
95.6 % E; 0 % F; 4.3 % Both; 0.1 % Neither.			
<b>EDUCATION</b>			
3 % to Gr. 5; 31 % Gr. 5-8; 26 % Gr. 9-10; 25 % Gr. 11-13 15 % Gr. 13+			
<b>INCOME</b>		<b>LABOUR FORCE PARTICIPATION RATE</b>	
Avg. Ind. \$ 2,965 ; Avg. Family \$ 6,973		Male: 73 % Female: 33 %	
<b>INDUSTRY:</b>		<b>EMPLOYEES:</b>	
Agriculture Forestry Manuf. Constr. Trade Services			
<b>COMMUNITY SERVICES:</b>			
<b>SPECIAL REQUIREMENTS:</b>			

EVALUATION

COMMUNITY:  
 CHUM CREEK & QUAOUT RESERVES  
 LOCATION: Lat. 50° 52' N; Long. 119° 36' W  
 REGIONAL DIST.: Columbia Shuswap C

TELEPHONE: Yes  No   
 Auto. exch.: yes  no   
 Type: Capacity:  
 Toll Centre:

RADIO-TELEPHONE COVERAGE: yes  no   
 UHF: PSRT Loc. Chase  
 Rate Centre: Chase  
 HF :

RADIO: Yes  No

Service	Call Sign	Signal source	Program source	via	qual.
PR-E	CKXR	Salmon Arm			

TELEVISION: yes  no

Service	call sign	ch.	signal source	program source	via	qual.
	OFF AIR					
CTV	CHSH-TV-2	13	Chase (Adams Hill)	Kelowna, CHKL-TV	2 HOP LPRT	
CTV	CHSH-TV-1	7	Chase (Adams Lake)	Kelowna, CHKL-TV	1 HOP LPRT	
CBC-A	CFJC-TV-8	11	Adams Hill	Kamloops (CFJC-TV)	2 HOP LPRT	

CATV: yes  no   
 Company: License:  
 Rates: Inst. mo. Subscribers:

OTHER FACILITIES:

PROPOSED FACILITIES:

<b>COMMUNITY:</b>		CHUM CREEK RESERVE & QUAOUT RESERVE	
<b>LOCATION:</b>		<b>REGIONAL DISTRICT:</b>	
Lat. 50° 52' N; Long 119° 36' W		Columbia Shshwap C	
		<b>E.D.:</b>	<b>EA:</b>
		909	119 & 120
<b>POPULATION (YR):</b>		<b>HOUSEHOLDS</b>	<b>TELEVISIONS</b>
161 (71)		55	100%
		<b>RATIO MALE/FEMALE:</b>	<b>MIGRANCY:</b>
		1.067	34.2 %
<b>LANGUAGE:</b>		<b>ETHNICITY</b>	
91.3 % E; 0 % F; 2.9 % Native. 5.8		59.7 % Native	
<b>OFFICIAL LANGUAGE</b>			
100 % E; 0 % F; 0 % Both; 0 % Neither.			
<b>EDUCATION</b>			
20 % to Gr. 5; 31 % Gr. 5-8; 22 % Gr. 9-10; 16 % Gr. 11-13 11 % Gr. 13+			
<b>INCOME</b>		<b>LABOUR FORCE PARTICIPATION RATE</b>	
Avg. Ind. \$ 3,037 ; Avg. Family \$ 6,001		Male: 50 % Female: 16 %	
<b>INDUSTRY:</b>		<b>EMPLOYEES:</b>	
Manuf. Constr.			
<b>COMMUNITY SERVICES:</b>			
<b>SPECIAL REQUIREMENTS:</b>			

EVALUATION

COMMUNITY: CRAIGELLACHIE  
 LOCATION: Lat 50 °59' N; Long 118 °44' W  
 REGIONAL DIST.: Columbia Shuswap C

TELEPHONE: Yes  No   
 Auto. exch.: yes  no   
 Type: Capacity:  
 Toll Centre:

RADIO-TELEPHONE COVERAGE: yes  no   
 UHF: PSRT Loc. Revelstoke  
 Rate Centre: Revelstoke  
 HF :

RADIO: Yes  No

Service	Call Sign	Signal source	Program source	via	qual.
CBC-E	CKXR	Salmon Arm	Salmon Arm	Off Air	

TELEVISION: yes  no

Service	call sign	ch.	signal source	program source	via	qual.
CATV	OFF AIR CFFL-TV-2	11	Malakwa	Kelowna, CHKL-TV	LPRT 1 HOP	

CATV: yes  no   
 Company: License:  
 Rates: inst. mo. Subscribers:

OTHER FACILITIES:

PROPOSED FACILITIES:

**COMMUNITY:**

CRAIGELLACHIE

**LOCATION:**

Lat. 50 ° 59 'N; Long 118° 44 'W

**REGIONAL DISTRICT:**

Columbia Shuswap C

**E.D.:**

914

**EA:**

266 part

**POPULATION (YR):**

70 (71)

**HOUSEHOLDS**

18

**TELEVISIONS**

86.9%

**RATIO MALE/FEMALE:**

1.097

**MIGRANCY:**

50.1 %

**LANGUAGE:**

97.6 % E; 0.4 % F; 0.1 % Native. 1.8%

**ETHNICITY**

0.9 % Native

**OFFICIAL LANGUAGE**

95.6 % E; 0 % F; 4.3 % Both; 0.1 % Neither.

**EDUCATION**

3 % to Gr. 5; 31 % Gr. 5-8; 26 % Gr. 9-10; 25 % Gr. 11-13 1% Gr. 13+

**INCOME**

Avg. Ind. \$ 2,965 ; Avg. Family \$ 6,973

**LABOUR FORCE PARTICIPATION RATE**

Male: 73 % Female: 33 %

**INDUSTRY:**Agriculture  
Forestry  
Manuf.  
Constr.  
Trade  
Services**EMPLOYEES:****COMMUNITY SERVICES:****SPECIAL REQUIREMENTS:**

EVALUATION

COMMUNITY: EAGLE BAY  
 LOCATION: Lat. 50° 56' N; Long 119° 08' W  
 REGIONAL DIST.: Columbia Shsuwap C

TELEPHONE: Yes  No   
 Auto. exch.: yes  no   
 Type: Capacity:  
 Toll Centre:

RADIO-TELEPHONE COVERAGE: yes  no   
 UHF: PSRT Loc. Chase  
 Rate Centre: Chase  
 HF :

RADIO: Yes  No

Service	Call Sign	Signal source	Program source	via	qual.
CBC-E	CKXR	Salmon Arm	Salmon Arm	Off Air	

TELEVISION: yes  no   
Service call sign ch. signal source program source via qual.

Service	call sign	ch.	signal source	program source	via	qual.
	OFF AIR					
CBC-A	CHBC-TV-6	3	Celista	Kelowna (CHBC-TV)	3 HOP LPRT	
CTV	CHSH-TV-2	13	Chase (Adams Hill)	Kelowna CHKL-TV	2 HOP LPRT	

CATV: yes  no   
 Company: License:  
 Rates: inst. mo. Subscribers:

OTHER FACILITIES:

PROPOSED FACILITIES:



<b>COMMUNITY:</b>		
EAGLE BAY		
<b>LOCATION:</b> Lat. 50 ° 56 'N; Long 119 ° 08 'W	<b>REGIONAL DISTRICT:</b> Columbia Shuswap C	
	<b>E.D.:</b> 909	<b>EA:</b> 072 part
<b>POPULATION (YR):</b> 130 (71)	<b>HOUSEHOLDS</b> 34	<b>TELEVISIONS</b> 86.9%
	<b>RATIO MALE/FEMALE:</b> 1.097	<b>MIGRANCY:</b> 50.1 %
<b>LANGUAGE:</b> 97.6 % E; 0.4 % F; 0.1 % Native. 1.8%		<b>ETHNICITY</b> 0.9 % Native
<b>OFFICIAL LANGUAGE</b> 95.6 % E; 0 % F; 4.3 % Both; 0.1 % Neither.		
<b>EDUCATION</b> 3 % to Gr. 5; 31 % Gr. 5-8; 26 % Gr. 9-10; 25 % Gr. 11-13 15 % Gr. 13+		
<b>INCOME</b> Avg. Ind. \$ 2,965 ; Avg. Family \$ 6,973		<b>LABOUR FORCE PARTICIPATION RATE</b> Male: 73 % Female: 33 %
<b>INDUSTRY:</b> Agriculture Forestry Manuf. Constr. Trade Services	<b>EMPLOYEES:</b>	
<b>COMMUNITY SERVICES:</b>		
<b>SPECIAL REQUIREMENTS:</b>		

EVALUATION

COMMUNITY: FALKLAND  
 LOCATION: Lat. 50° 30' N; Long 119° 33' W  
 REGIONAL DIST.: Columbia Shsuwap C

TELEPHONE: Yes  No  D  
 Auto. exch.: yes  no  CDO  
 Type: Capacity: 230  
 Toll Centre: Falkland

RADIO-TELEPHONE COVERAGE: yes  no   
 UHF: PSRT Loc. Westwold  
 Rate Centre: Westwold  
 HF :

RADIO: Yes  No

Service	Call Sign	Signal source	Program source	via	qual.
CBC-E CBC-A	CKXR CJIR	Salmon Arm Vernon	Salmon Arm VERNON	Off Air Off Air	

TELEVISION: yes  no

Service	call sign	ch.	signal source	program source	via	qual.
	<u>OFF AIR</u>					
CBC-A	CFJC-TV	4	Kamloops	Kamloops	Off Air	5.0
CBC-A	CFWS-TV-1	10	Falkland	Kelowna CHBC-TV	1 HOP LPRT	3.0
CTV	CHKM-TV	6	Kamloops	Kamloops	Off Air	5.0

CATV: yes  no   
 Company: License:  
 Rates: inst. mo. Subscribers:

OTHER FACILITIES:

PROPOSED FACILITIES:

<b>COMMUNITY:</b>  FALKLAND	
<b>LOCATION:</b> Lat. 50 ° 30 'N; Long 119 ° 33 'W	<b>REGIONAL DISTRICT:</b> Columbia Shuswap C
	<b>E.D.:</b> 909 <b>EA:</b> 069 part
<b>POPULATION (YR):</b>  375 (71)	<b>HOUSEHOLDS</b> 98
	<b>TELEVISIONS</b> 86.9%
	<b>RATIO MALE/FEMALE:</b> 1.097
	<b>MIGRANCY:</b> 50.1 %
<b>LANGUAGE:</b> 97.6 % E; 0.4 % F; 0.1 % Native. 1.8%	<b>ETHNICITY</b> 0.9 % Native
<b>OFFICIAL LANGUAGE</b> 95.6 % E; 0 % F; 4.3 % Both; 0.1 % Neither.	
<b>EDUCATION</b> 3 % to Gr. 5; 31 % Gr. 5-8; 26 % Gr. 9-10; 25 % Gr. 11-13 15 % Gr. 13+	
<b>INCOME</b> Avg. Ind. \$ 2,965 ; Avg. Family \$ 6,973	<b>LABOUR FORCE PARTICIPATION RATE</b> Male: 73% Female: 33%
<b>INDUSTRY:</b> Agriculture Forestry Manuf. Constr. Trade Services	<b>EMPLOYEES:</b>
<b>COMMUNITY SERVICES:</b>	
<b>SPECIAL REQUIREMENTS:</b>	

**EVALUATION**

**COMMUNITY:**  
MAGNA BAY  
  
**LOCATION:** Lat. 50° 58' N; Long 119° 17' W  
**REGIONAL DIST.:** Columbia Shuswap C

**TELEPHONE:** Yes  No   
 Auto. exch.: yes  no   
 Type: Capacity:  
 Toll Centre:

**RADIO-TELEPHONE COVERAGE:** yes  no   
 UHF: PSRT Loc. Chase  
 Rate Centre: Chase  
 HF :

**RADIO:** Yes  No

Service	Call Sign	Signal source	Program source	via	qual.
CBC-E	CKXR	Salmon Arm	Salmon Arm	Off Air	

**TELEVISION:** yes  no

Service	call sign	ch.	signal source	program source	via	qual.
	<u>OFF AIR</u>					
CBC-A	CHBC-TV-6	3	Celista	Kelowna (CHBC-TV)	3 HOP LPRT	
CTV	CHSH-TV-1	7	Chase (White Lake)	Kelowna (CHKL-TV)	1 HOP LPRT	
CTV	CHSH-TV-2	13	Chase (Adams Hill)	Kelowna (CHKL-TV)	2 HOP LPRT	

**CATV:** yes  no

Company: License:  
 Rates: inst. mo. Subscribers:

**OTHER FACILITIES:**

**PROPOSED FACILITIES:**

<b>COMMUNITY:</b>  MAGNA BAY	
<b>LOCATION:</b> Lat. 50 ° 58 'N; Long 119 ° 17'W	<b>REGIONAL DISTRICT:</b> Columbia Shuswap C
	<b>E.D.:</b> 909
<b>POPULATION (YR):</b> 115 (71)	<b>EA:</b> 351 part
	<b>HOUSEHOLDS</b> 35
	<b>TELEVISIONS</b> 86.9%
	<b>RATIO MALE/FEMALE:</b> 1.097
<b>LANGUAGE:</b> 97.6 % E; 0.4 % F; 0.1 % Native. 1.8%	<b>MIGRANCY:</b> 50.1 %
	<b>ETHNICITY</b> 0.9 % Native
<b>OFFICIAL LANGUAGE</b> 95.6 % E; 0 % F; 4.3 % Both; 0.1 % Neither.	
<b>EDUCATION</b> 3 % to Gr. 5; 31 % Gr. 5-8; 26 % Gr. 9-10; 25 %Gr. 11-13 15 %Gr.13+	
<b>INCOME</b> Avg. Ind. \$ 2,965 ; Avg. Family \$ 6,973	<b>LABOUR FORCE PARTICIPATION RATE</b> Male: 73% Female: 33 %
<b>INDUSTRY:</b>  Agriculture Forestry Manuf. Constr. Trade Services	<b>EMPLOYEES:</b>
<b>COMMUNITY SERVICES:</b>	
<b>SPECIAL REQUIREMENTS:</b>	

EVALUATION

COMMUNITY:  
MALAKWA  
  
LOCATION: Lat. 50° 56' N; Long 118° 48' W  
REGIONAL DIST.: Columbia Shuswap C

TELEPHONE: Yes  No   
Auto. exch.: yes  no   
Type: Capacity:  
Toll Centre:

RADIO-TELEPHONE COVERAGE: yes  no   
UHF: PSRT Loc.  
Rate Centre:  
HF :

RADIO: Yes  No

Service	Call Sign	Signal source	Program source	via	qual.
CBC-E	CKXR	Salmon Arm	Salmon Arm	Off Air	

TELEVISION: yes  no

Service	call sign	ch.	signal source	program source	via	qual.
	Off Air					
CBC-A	CFFL TV-1	4	Malakwa	Kelowna (CHBC-TV)	1 HOP LPRT	
CTV	CFF1-TV-2	11	Malakwa	Kelowna (CHKL-TV)	LPRT 1 HOP	

CATV: yes  no

Company: License:  
Rates: inst. mo. Subscribers:

OTHER FACILITIES:

PROPOSED FACILITIES:

<b>COMMUNITY:</b> MALAKWA	
<b>LOCATION:</b> Lat. 50 ° 56 'N; Long 118 ° 48 'W	<b>REGIONAL DISTRICT:</b> Columbia Shuswap C
	<b>E.D.:</b> 914
<b>POPULATION (YR):</b> 117 (71)	<b>EA:</b> 267 part
	<b>HOUSEHOLDS</b> 35
	<b>TELEVISIONS</b> 86.9%
	<b>RATIO MALE/FEMALE:</b> 1.097
<b>LANGUAGE:</b> 97.6 % E; 0.4 % F; 0.1 % Native. 1.8%	<b>MIGRANCY:</b> 50.1 %
	<b>ETHNICITY</b> 0.9 % Native
<b>OFFICIAL LANGUAGE</b> 95.6 % E; 0 % F; 4.3 % Both; 0.1 % Neither.	
<b>EDUCATION</b> 3 % to Gr. 5; 31 % Gr. 5-8; 26 % Gr. 9-10; 25 % Gr. 11-13 15 % Gr. 13+	
<b>INCOME</b> Avg. Ind. \$ 2,965 ; Avg. Family \$ 6,973	<b>LABOUR FORCE PARTICIPATION RATE</b> Male: 73 % Female: 33 %
<b>INDUSTRY:</b> Agriculture Forestry Manuf. Constr. Trade Services	<b>EMPLOYEES:</b>
<b>COMMUNITY SERVICES:</b>	
<b>SPECIAL REQUIREMENTS:</b>	

EVALUATION

COMMUNITY:

MARA LAKE

LOCATION: Lat 50 °46' N; Long 119 °00' W

REGIONAL DIST.: Columbia Shuswap C

TELEPHONE: Yes  No

Auto. exch.: yes  no

Type: Capacity:

Toll Centre:

RADIO-TELEPHONE COVERAGE: yes  no

UHF: PSRT Loc. Salmon Arm

Rate Centre: Salmon Arm

HF :

RADIO: Yes  No

Service	Call Sign	Signal source	Program source	via	qual.
CBC-A	CJIB	Vernon	Vernon	off air	
CBC-E	CKXR	Salmon Arm	Salmon Arm	Off Air	

TELEVISION: yes  no

Service	call sign	ch.	signal source	program source	via	qual.

CATV: yes  no

Company:

License:

Rates: inst.

mo.

Subscribers:

OTHER FACILITIES:

PROPOSED FACILITIES:



<b>COMMUNITY:</b> MARA LAKE	
<b>LOCATION:</b> Lat. 50 ° 46 'N; Long 119 ° 00 'W	<b>REGIONAL DISTRICT:</b> Columbia Shuswap C
	<b>E.D.:</b> 914 <b>EA:</b> 268 part
<b>POPULATION (YR):</b> 69 (71)	<b>HOUSEHOLDS</b> 20 E <b>TELEVISIONS</b> 86.9%
	<b>RATIO MALE/FEMALE:</b> 1.097 <b>MIGRANCY:</b> 50.1 %
<b>LANGUAGE:</b> 97.6 % E; 0.4 % F; 0.1 % Native. 1.8%	<b>ETHNICITY</b> 0.9 % Native
<b>OFFICIAL LANGUAGE</b> 95.6 % E; 0 % F; 4.3 % Both; 0.1 % Neither.	
<b>EDUCATION</b> 3 % to Gr. 5; 31 % Gr. 5-8; 26 % Gr. 9-10; 25 % Gr. 11-13 15 % Gr. 13+	
<b>INCOME</b> Avg. Ind. \$ 2,965 ; Avg. Family \$ 6,973	<b>LABOUR FORCE PARTICIPATION RATE</b> Male: 73 %      Female: 33 %
<b>INDUSTRY:</b> Agriculture Forestry Manuf. Constr. Trade Services	<b>EMPLOYEES:</b>
<b>COMMUNITY SERVICES:</b>	
<b>SPECIAL REQUIREMENTS:</b>	

**EVALUATION**

**COMMUNITY:** SCOTCH CREEK  
**LOCATION:** Lat. 50 ° 56' N; Long 119 ° 28' W  
**REGIONAL DIST.:** Columbia Shuswap C

**TELEPHONE:** Yes  No   
**Auto. exch.:** yes  no   
**Type:** Capacity:  
**Toll Centre:**

**RADIO-TELEPHONE COVERAGE:** yes  no   
**UHF:** PSRT Loc. Chase  
**Rate Centre:** Chase  
**HF :**

**RADIO:** Yes  No

Service	Call Sign	Signal source	Program source	via	qual.
CBC-E	CKXR	Salmon Arm	Salmon Arm	Off Air	

**TELEVISION:** yes  no

Service	call sign	ch.	signal source	program source	via	qual.
	Off Air		Chase			
CTV	CHSH-TV-1	7	(White Lake)	Kelowna CHKL-TV	1 HOP LPRT	
CBC-A	CFJC-TV-8	11	Adams Hill	Kamloops (CFJC-TV)	2 HOP LPRT	
CTV	CHSH-TV-2	13	Chase (Adams Hill)	Kelowna CHKL-TV	2 HOP LPRT	
CBC-A	CHBC-TV-6	3	Celista	Kelowna (CHBC-TV)	3 HOP LPRT	

**CATV:** yes  no   
**Company:** License:  
**Rates:** Inst. mo. Subscribers:

**OTHER FACILITIES:**

**PROPOSED FACILITIES:**

**COMMUNITY:**

SCOTCH CREEK

**LOCATION:**

Lat. 50 ° 56 'N; Long 119 ° 28'W

**REGIONAL DISTRICT:**

Columbia Shuswap C

**E.D.:**

909

**EA:**

118 part

**POPULATION (YR):**

150 (71)

**HOUSEHOLDS**

45

**TELEVISIONS**

86.9%

**RATIO MALE/FEMALE:**

1.097

**MIGRANCY:**

50.1% %

**LANGUAGE:**

97.8 % E; 0.4 % F; 0.1 % Native. 1.8%

**ETHNICITY**

0.9 % Native

**OFFICIAL LANGUAGE**

95.6 % E; 0 % F; 4.3 % Both; 0.1 % Neither.

**EDUCATION**

3 % to Gr. 5; 31 % Gr. 5-8; 26 % Gr. 9-10; 25 %Gr. 11-13 15 %Gr.13+

**INCOME**

Avg. Ind. \$ 2,965 ; Avg. Family \$ 6,973

**LABOUR FORCE PARTICIPATION RATE**

Male: 73 % Female: 33%

**INDUSTRY:**Agriculture  
Forestry  
Manuf.  
Constr.  
Trade  
Services**EMPLOYEES:****COMMUNITY SERVICES:****SPECIAL REQUIREMENTS:**

**EVALUATION**

**COMMUNITY:**  
 SICAMOUS  
 LOCATION: Lat. 50° 50' N; Long 119° 00' W  
 REGIONAL DIST.: Columbia Shuswap C

**TELEPHONE:** Yes  No  OK Tel D, CDO  
 Auto. exch.: yes  no   
 Type: Capacity: 941  
 Toll Centre: Sicamous

**RADIO-TELEPHONE COVERAGE:** yes  no   
 UHF: PSRT Loc. Salmon Arm  
 Rate Centre: Salmon Arm  
 HF :

**RADIO:** Yes  No

Service	Call Sign	Signal source	Program source	via	qual.
CBC-A CBC-E	CJIB CKXR	Vernon Salmon Arm	Vernon Salmon Arm	off air Off Air	

**TELEVISION:** yes  no

Service	call sign	ch.	signal source	program source	via	qual.
	Off Air					
CBC off	CFFL-TV-1	4	Malakwa	Kelowna CHBC-TV	1 HOP LPRT	2.0
		5				3.0
CTV	CFF 1-TV-2	11	Malakwa	Kelowna CHKL-TV	LPRT 1 HOP	5.0

**CATV:** yes  no   
 Company: License:  
 Rates: inst. mo. Subscribers:

**OTHER FACILITIES:**

**PROPOSED FACILITIES:**

**COMMUNITY:**

SICAMOUS

**LOCATION:**

Lat. 50 ° 50 'N; Long 119 ° 0'W

**REGIONAL DISTRICT:**

Columbia Shuswap C

**E.D.:**

914

**EA:**

269 all

**POPULATION (YR):**

993 (71)

**HOUSEHOLDS**

300

**TELEVISIONS**

86.9%

**RATIO MALE/FEMALE:**

1.097

**MIGRANCY:**

6.50.1

%

**LANGUAGE:**

97.6% E; 0.4 % F; 0.1 % Native. 1.8%

**ETHNICITY**

0.9 % Native

**OFFICIAL LANGUAGE**

95.6 % E; 0 % F; 4.3 % Both; 0.1 % Neither.

**EDUCATION**

3 % to Gr. 5; 31 % Gr. 5-8; 26 % Gr. 9-10; 25 % Gr. 11-13 15 % Gr. 13+

**INCOME**

Avg. Ind. \$ 2,965 ; Avg. Family \$ 6,973

**LABOUR FORCE PARTICIPATION RATE**

Male: 73 % Female: 33 %

**INDUSTRY:**Agriculture  
Forestry  
Manuf.  
Constr.  
Trade  
Services**EMPLOYEES:****COMMUNITY SERVICES:****SPECIAL REQUIREMENTS:**

**EVALUATION**

**COMMUNITY:**  
 SORRENTO  
 LOCATION: Lat. 50 ° 53' N; Long. 119 ° 28' W  
 REGIONAL DIST.: Columbia Shuswap C

**TELEPHONE:** Yes  No  d, CDO  
 Auto. exch.: yes  no   
 Type: Capacity: 573  
 Toll Centre: Sorrento

**RADIO-TELEPHONE COVERAGE:** yes  no   
 UHF: PSRT Loc. Chase  
 Rate Centre: Chase  
 HF :

**RADIO:** Yes  No

Service	Call Sign	Signal source	Program source	via	qual.
CBC-E	CBKX	Sorrento	Vancouver	LPRT	

**TELEVISION:** yes  no

Service	call sign	ch.	signal source	program source	via	qual.
	OFF AIR					
CBC-A	CHBC-TV-6	3	Celista	Kelowna (CHBC-TV)	3 HOP LPRT	
CTV	CHSH-TV-1	7	Chase (White Lake)	Kelowna (CHKL-TV)	1 HOP LPRT	
CBC-A	CFJC-TV-8	11	Adams Hill	Kamloops (CFJC-TV)	2 HOP LPRT	
CTV	CHSH-TV-2	13	Chase (Adams Hill)	Kelowna (CHKL-TV)	2 HOP LPRT	

**CATV:** yes  no   
 Company: License:  
 Rates: inst. mo. Subscribers:

**OTHER FACILITIES:**

**PROPOSED FACILITIES:**

<b>COMMUNITY:</b> SORRENTO		
<b>LOCATION:</b> Lat. 50 ° 53 'N; Long 119 ° 28 'W	<b>REGIONAL DISTRICT:</b> Columbia Shuswap C	
	<b>E.D.:</b> 909	<b>EA:</b> 117 part
<b>POPULATION (YR):</b> 269 (71)	<b>HOUSEHOLDS</b> 80	<b>TELEVISIONS</b> 86.9%
	<b>RATIO MALE/FEMALE:</b> 1.097	<b>MIGRANCY:</b> 50.1 %
<b>LANGUAGE:</b> 97.6 % E; 0.4% F; 0.1 % Native. 1.8%		<b>ETHNICITY</b> 0.9 % Native
<b>OFFICIAL LANGUAGE</b> 95.6 % E; 0 % F; 4.3 % Both; 0.1 % Neither.		
<b>EDUCATION</b> 3 % to Gr. 5; 31 % Gr. 5-8; 26 % Gr. 9-10; 25 % Gr. 11-13 15 % Gr.13+		
<b>INCOME</b> Avg. Ind. \$ 2,965 ; Avg. Family \$ 6,973		<b>LABOUR FORCE PARTICIPATION RATE</b> Male: 73 % Female: 33 %
<b>INDUSTRY:</b> Agriculture Forestry Manuf. Constr. Trade Services	<b>EMPLOYEES:</b>	
<b>COMMUNITY SERVICES:</b>		
<b>SPECIAL REQUIREMENTS:</b>		

EVALUATION

COMMUNITY:  
 THREE VALLEY  
 LOCATION: Lat. 50 ° 56' N; Long 118 ° 29' W  
 REGIONAL DIST.: Columbia Shuswap C

TELEPHONE: Yes  No   
 Auto. exch.: yes  no   
 Type: Capacity:  
 Toll Centre:

RADIO-TELEPHONE COVERAGE: yes  no   
 UHF: PSRT Loc. Revelstoke  
 Rate Centre: Revelstoke  
 HF :

RADIO: Yes  No

Service	Call Sign	Signal source	Program source	via	qual.

TELEVISION: yes  no

Service	call sign	ch.	signal source	program source	via	qual.

CATV: yes  no   
 Company: License:  
 Rates: inst. mo. Subscribers:

OTHER FACILITIES:

PROPOSED FACILITIES:



**COMMUNITY:**

THREE VALLEY

**LOCATION:**

Lat. 50 ° 56 'N; Long 118° 29 'W

**REGIONAL DISTRICT:**

Columbia Shuswap C

**E.D.:**

914

**EA:**

266 part

**POPULATION (YR):**

31 (71)

**HOUSEHOLDS**

9E

**TELEVISIONS**

86.9%

**RATIO MALE/FEMALE:**

1.097

**MIGRANCY:**

50.1 %

**LANGUAGE:**

97.6% E; 0.4% F; 0.1 % Native. 1.8%

**ETHNICITY**

0.9 % Native

**OFFICIAL LANGUAGE**

95.6 % E; 0 % F; 4.3 % Both; 0.1 % Neither.

**EDUCATION**

3 % to Gr. 5; 31 % Gr. 5-8; 26 % Gr. 9-10; 25 %Gr. 11-13 15 %Gr.13+

**INCOME**

Avg. Ind. \$ 2,965 ; Avg. Family \$ 6,973

**LABOUR FORCE PARTICIPATION RATE**

Male: 73 % Female: 33 %

**INDUSTRY:**

Agriculture  
Forestry  
Manuf.  
Constr.  
Trade  
Services

**EMPLOYEES:**

**COMMUNITY SERVICES:**

**SPECIAL REQUIREMENTS:**

THOMPSON-NICOLA REGIONAL DISTRICT

=====

SUBDIVISION A

AVOLA  
BARRIERE  
BIRCH ISLAND  
BLUE RIVER  
BRENNAN CREEK  
CLEARWATER  
EAST BLACKPOOL  
EXLOU  
LOUIS CREEK  
MCMURPHY  
NORTH THOMPSON RESERVE  
SQUAAM BAY  
SUNSHINE VALLEY  
VAVENBY

SUBDIVISION B

ADAMS LAKE  
CHERRY CREEK  
DEADMAN CREEK RESERVE  
JEFFLEY CREEK  
KAMLOOPS  
LOGAN LAKE  
MCLURE  
PAUL LAKE  
PINANTAN  
RAYLEIGH  
SAHHALTKUM & NESKAINLITH RESERVES  
SAVONA  
VINSULLA

SUBDIVISION C

ASPEN GROVE  
COLDWATER RESERVE  
COLLETVILLE SEE MERRITT  
DOUGLAS LAKE  
DOUGLAS LAKE RESERVE  
LOWER NICOLA INCLUDING RESERVE  
MERRITT  
NICOLA  
NICOLA LAKE RESERVE  
NICOLA RESERVE SEE NICOLA  
NOOHITCH RESERVE  
QUILCHENA

SUBDIVISION D

ASHCROFT  
BIG BAR CREEK  
BONAPARTE RESERVE  
CACHE CREEK  
CANOE CREEK INCLUDING RESERVE  
CLINTON  
LOWER HAT CREEK RESERVE

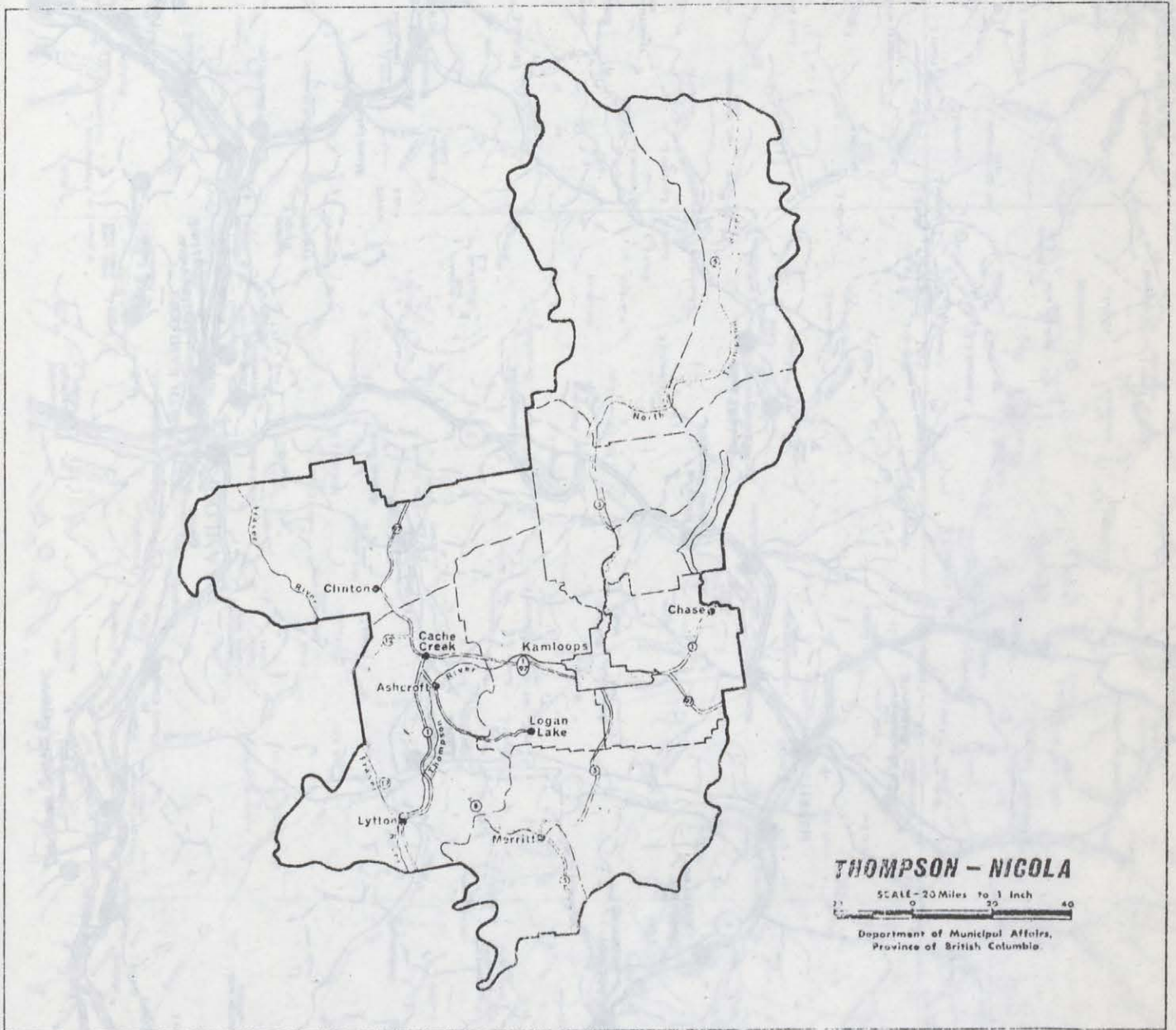
THOMPSON-NICOLA REGIONAL DISTRICT  
=====

SUBDIVISION D

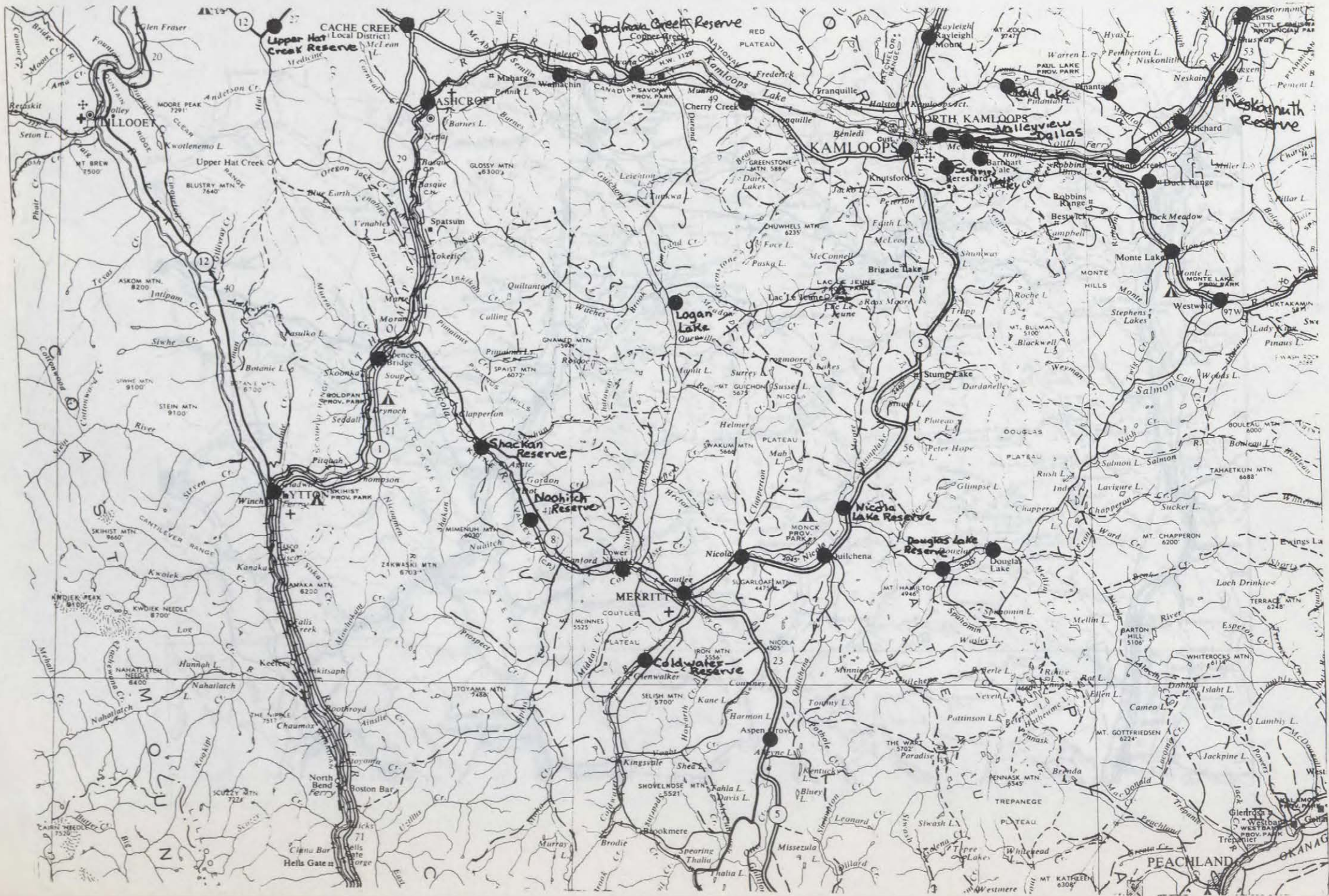
LYITON  
SHACKAN RESERVE  
SPENCES BRIDGE INCLUDING RESERVE  
UPPER HAT CREEK RESERVE  
WALHACHIN  
70 MILE HOUSE

SUBDIVISION E

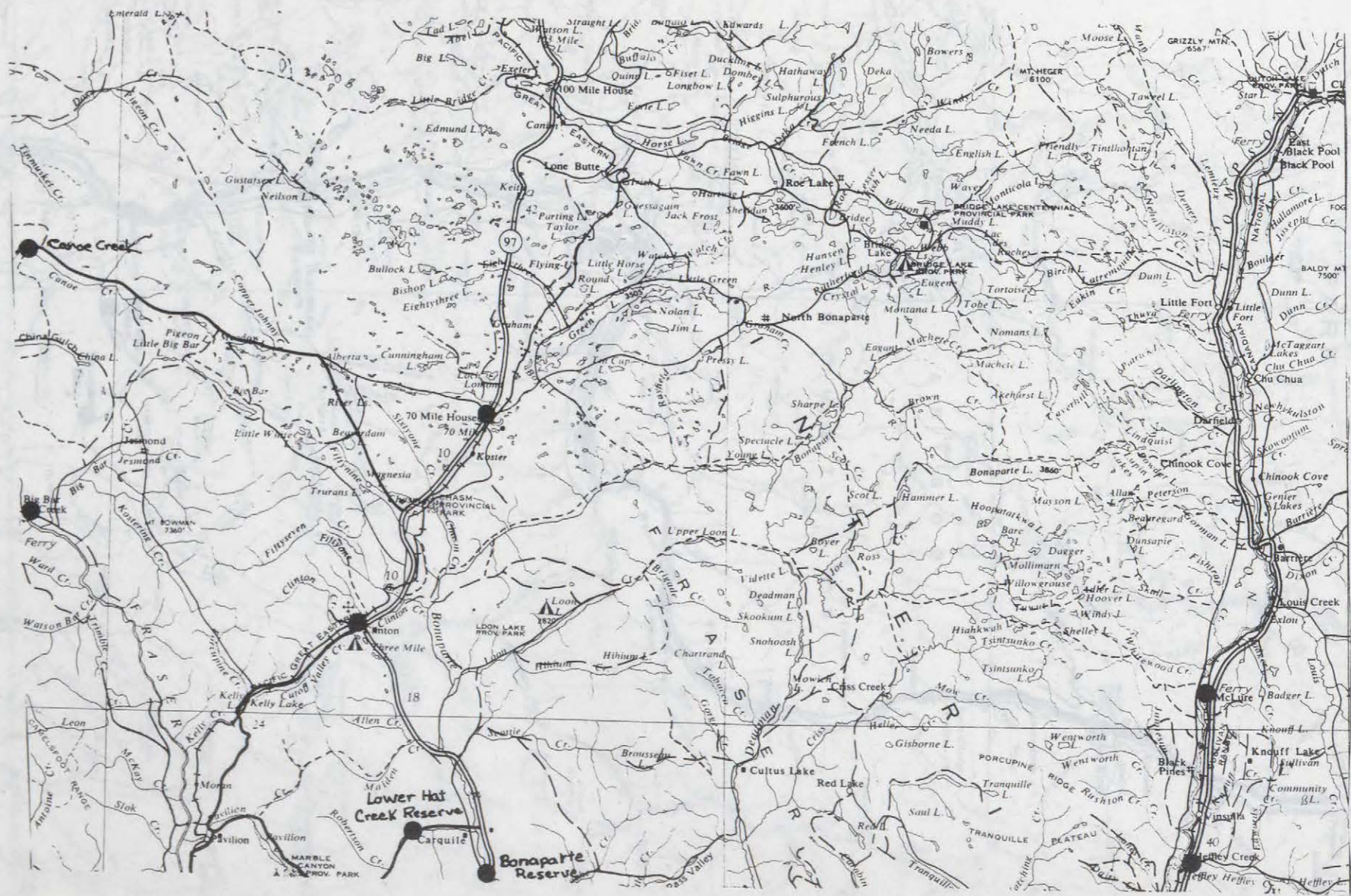
BARNHART  
CHASE  
DALLAS  
DUCK RANGE  
MONTE CREEK  
MONTE LAKE  
NESKAINUTH RESERVE  
PRITCHARD  
SUNRISE VALLEY  
VALLEYVIEW  
WESTWOLD



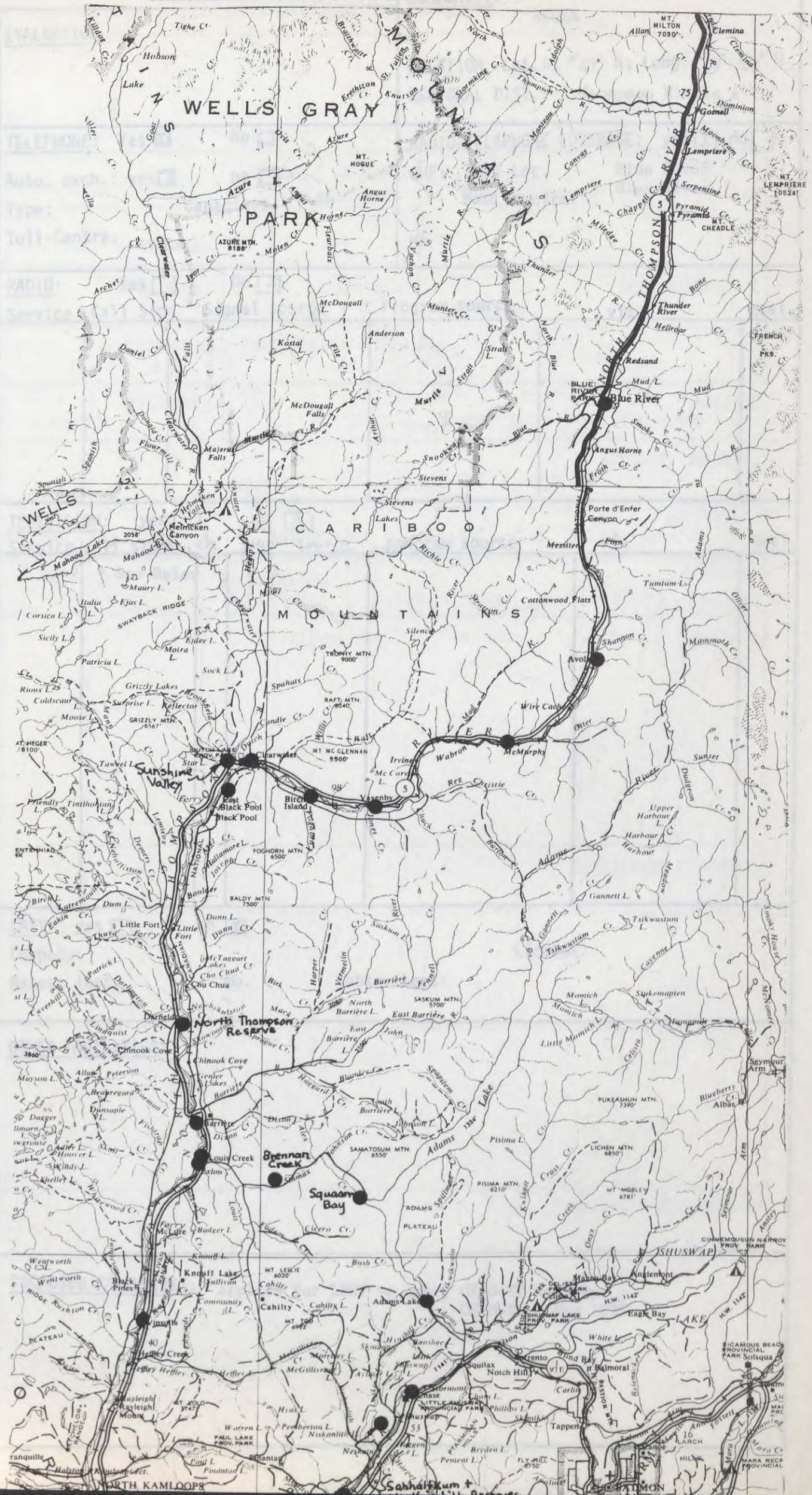














EVALUATION

COMMUNITY:

AVOLA

LOCATION: Lat. 51° 47' N; Long. 119° 19' W

REGIONAL DIST.: Thompson Nicola A

TELEPHONE: Yes  No  D

Auto. exch.: yes  no

Type: Capacity: 46

Toll Centre: Avola

RADIO-TELEPHONE COVERAGE: yes  no

UHF: PSRT Loc. Blue River

Rate Centre: Blue River

HF :

RADIO: Yes  No

Service : Call Sign Signal source Program source via qual.

Service	Call Sign	Signal source	Program source	via	qual.

TELEVISION: yes  no

Service call sign ch. signal source program source via qual.

Service	call sign	ch.	signal source	program source	via	qual.
	* See Below					

CATV: yes  no

Company: License:

Rates: inst. mo. Subscribers:

OTHER FACILITIES:

PROPOSED FACILITIES: Applies for LPRT to carry CFJC-TV Kamloops  
CHKM-TV May 1975



COMMUNITY:		AVOLA	
LOCATION:		REGIONAL DISTRICT:	
Lat. 51 ° 47 'N; Long 119 ° 19 'W		Thompson-Nicola A	
		E.D.:	EA:
		909	364 part
POPULATION (YR):		HOUSEHOLDS	TELEVISIONS
265 (71)		80 E	81%
		RATIO MALE/FEMALE:	MIGRANCY:
		1.167	48.2 %
LANGUAGE:		ETHNICITY	
96.9 % E; 0.7 % F; 0.1 % Native. 2.3%		2.7 % Native	
OFFICIAL LANGUAGE			
96 % E; 0.3 % F; 3.2 % Both; 0.5 % Neither.			
EDUCATION			
4 % to Gr. 5; 30 % Gr. 5-8; 31 % Gr. 9-10; 26 % Gr. 11-13 10 % Gr. 13+			
INCOME		LABOUR FORCE PARTICIPATION RATE	
Avg. Ind. \$ 3,640 ; Avg. Family \$ 8,724		Male: 84 % Female: 41 %	
INDUSTRY:		EMPLOYEES:	
COMMUNITY SERVICES:			
SPECIAL REQUIREMENTS:			

EVALUATION

COMMUNITY: BARRIERE  
 LOCATION: Lat. 51° 11' N; Long 120° 11' W  
 REGIONAL DIST.: Thompson Nicola A

TELEPHONE: Yes  No  D CDO  
 Auto. exch.: yes  no   
 Type: Capacity: 694  
 Toll Centre: Barriere

RADIO-TELEPHONE COVERAGE: yes  no   
 UHF: PSRT Loc. Mt. Lolo  
 Rate Centre: Barriere  
 HF :

RADIO: Yes  No

Service	Call Sign	Signal source	Program source	via	qual.
PR-E	CHNL	Kamloops	Kamloops	Off Air	
PR-E	CFJC	Kamloops	Kamloops	Off Air	

TELEVISION: yes  no

Service	call sign	ch.	signal source	program source	via	qual.
CBC-AFF	CFJC-TV	4	Kamloops	Kamloops	Off Air	5.0
CTV	CHKM-TV	6	Kamloops	Kamloops CHKM-TV	Off Air	5.5
CBC-AFF	CKTV-TV-1	12	Barriere-Littlefort	Kamloops CFJC-TV	1 HOP LPRT	

CATV: yes  no   
 Company: License:  
 Rates: inst. mo. Subscribers:

OTHER FACILITIES:

PROPOSED FACILITIES:

COMMUNITY: BARRETERE		
LOCATION: Lat. 51 21 'N; Long 120 011 'W	REGIONAL DISTRICT: Thompson Nicola A	
	E.D.: 909	EA: 356 all
POPULATION (YR): 829 (71)	HOUSEHOLDS 237	TELEVISIONS 81%
	RATIO MALE/FEMALE: 1.167	MIGRANCY: 48.2 %
LANGUAGE: 96.9% E; 0.7 % F; 0.1 % Native. 2.3%		ETHNICITY 2.7 % Native
OFFICIAL LANGUAGE 96 % E; 0.3 % F; 3.2 % Both; 0.5 % Neither.		
EDUCATION 4 % to Gr. 5; 30 % Gr. 5-8; 31 % Gr. 9-10; 26 %Gr. 11-13 10 %Gr.13+		
INCOME Avg. Ind. \$ 3,640 ; Avg. Family \$ 8,724		LABOUR FORCE PARTICIPATION RATE Male: 84 % Female: 41 %
INDUSTRY: EMPLOYEES:		
COMMUNITY SERVICES:		
SPECIAL REQUIREMENTS:		

EVALUATION

COMMUNITY: BIRCH ISLAND  
LOCATION: Lat. 51°35' N; Long 119°35' W  
REGIONAL DIST.: Thompson Nicola A

TELEPHONE: Yes  No   
 Auto. exch.: yes  no   
 Type: Capacity:  
 Toll Centre:

RADIO-TELEPHONE COVERAGE: yes  no   
 UHF: PSRT Loc. Vavenby  
 Rate Centre: Vavenby  
 HF :

RADIO: Yes  No

Service	Call Sign	Signal source	Program source	via	qual.
PR-E CBC-A	CFJC CHNL-1	Kamloops Clearwater	Kamloops Clearwater	Off Air off air	

TELEVISION: yes  no

Service	call sign	ch.	signal source	program source	via	qual.
CBC-AFF	CFJC-TV-10	2	Clearwater	Kamloops (CFJC-TV)	3 HOP LPRT	

CATV: yes  no   
 Company: License:  
 Rates: inst. mo. Subscribers:

OTHER FACILITIES:

PROPOSED FACILITIES:

COMMUNITY:  BIRCH ISLAND	
LOCATION: Lat. 51 ° 35 'N; Long 119 ° 35 'W	REGIONAL DISTRICT: Thompson Nicola A
	E.D.: 909      EA: 359 part
POPULATION (YR):  219 (71)	HOUSEHOLDS 66E      TELEVISIONS 81%
	RATIO MALE/FEMALE: 1.167      MIGRANCY: 48.2 %
LANGUAGE: 96.9 % E; 0.7 % F; 0.1 % Native. 2.3%	ETHNICITY 2.7 % Native
OFFICIAL LANGUAGE 96 % E; 0.3 % F; 3.2 % Both; 0.5 % Neither.	
EDUCATION 4 % to Gr. 5; 30 % Gr. 5-8; 31 % Gr. 9-10; 26 % Gr. 11-13 10 % Gr. 13+	
INCOME Avg. Ind. \$ 3,640 ; Avg. Family \$ 8,724	LABOUR FORCE PARTICIPATION RATE Male: 84 %      Female: 41 %
INDUSTRY:	EMPLOYEES:
COMMUNITY SERVICES:	
SPECIAL REQUIREMENTS:	

EVALUATION

COMMUNITY: BLUE RIVER  
LOCATION: Lat. 52 °07' N; Long 119 °18' W  
REGIONAL DIST.: Thompson - Nicola A

TELEPHONE: Yes  No  D CDO  
Auto. exch.: yes  no   
Type: Capacity: 229  
Toll Centre: Blue River

RADIO-TELEPHONE COVERAGE: yes  no   
UHF: PSRT Loc. Blue River  
Rate Centre: Blue River  
HF :

RADIO: Yes  No   
Service : Call Sign Signal source Program source via qual.

Service	Call Sign	Signal source	Program source	via	qual.
CBC-E	CBKM	Blue River	Vancouver	LPRT	

TELEVISION: yes  no   
Service call sign ch. signal source program source via qual.

Service	call sign	ch.	signal source	program source	via	qual.
CBC-AFF	CFJC-TV-13	3	Blue River	Kamloops (CFJC-TV)	1 HOP LPRT	4.0

CATV: yes  no   
Company: License:  
Rates: inst. mo. Subscribers:

OTHER FACILITIES:

PROPOSED FACILITIES:

COMMUNITY: BLUE RIVER		
LOCATION: Lat. 52 ° 07 'N; Long 119 ° 18 'W	REGIONAL DISTRICT: Thompson Nicola A	
	E.D.: 909	EA: 365 all
POPULATION (YR): 475 (71)	HOUSEHOLDS 158	TELEVISIONS 81%
	RATIO MALE/FEMALE: 1.167	MIGRANCY: 48.2 %
LANGUAGE: 96.9 % E; 0.7 % F; 0.1 % Native. 2.3%		ETHNICITY 2.7 % Native
OFFICIAL LANGUAGE 96 % E; 0.3 % F; 3.2 % Both; 0.5 % Neither.		
EDUCATION 4 % to Gr. 5; 30 % Gr. 5-8; 31 % Gr. 9-10; 26 % Gr. 11-13 10 % Gr. 13+		
INCOME Avg. Ind. \$3,640 ; Avg. Family \$ 8,724		LABOUR FORCE PARTICIPATION RATE Male: 84 % Female: 41 %
INDUSTRY: EMPLOYEES:		
COMMUNITY SERVICES:		
SPECIAL REQUIREMENTS:		

EVALUATION

COMMUNITY:  
 BRENNAN CREEK  
 LOCATION: Lat. 51°07' N; Long. 120°0' W  
 REGIONAL DIST.: Thompson Nicola A

TELEPHONE: Yes  No   
 Auto. exch.: yes  no   
 Type: Capacity:  
 Toll Centre:

RADIO-TELEPHONE COVERAGE: yes  no   
 UHF: PSRT Loc. Mt. Lolo  
 Rate Centre: Barriere  
 HF :

RADIO: Yes  No

Service	Call Sign	Signal source	Program source	via	qual.
PR-E	CFJC	Kamloops	Kamloops	Off Air	
PR-E	CHNL	Kamloops	Kamloops	Off Air	

TELEVISION: yes  no

Service	call sign	ch.	signal source	program source	via	qual.
CBC-A	CKTV-TV-1	12	Barriere Little Fort	Kamloops CFJC-TV	1 HOP LPRT	

CATV: yes  no   
 Company: License:  
 Rates: inst. mo. Subscribers:

OTHER FACILITIES:

PROPOSED FACILITIES:



COMMUNITY: BRENNAN CREEK		
LOCATION: Lat. 51 ° 07 'N; Long 120 ° 0 'W	REGIONAL DISTRICT: Thompson - Nicola A	
	E.D.: 909	EA: 354 part
POPULATION (YR): 55 (71)	HOUSEHOLDS 16E	TELEVISIONS 81%
	RATIO MALE/FEMALE: 1.167	MIGRANCY: 48.2 %
LANGUAGE: 96.9 % E; 0.7 % F; 0.1 % Native. 2.3%		ETHNICITY 2.7 % Native
OFFICIAL LANGUAGE 96 % E; 0.3 % F; 3.2 % Both; 0.5 % Neither.		
EDUCATION 4 % to Gr. 5; 30 % Gr. 5-8; 31 % Gr. 9-10; 26 % Gr. 11-13 10 % Gr. 13+		
INCOME Avg. Ind. \$ 3,640; Avg. Family \$ 8,724		LABOUR FORCE PARTICIPATION RATE Male: 84% Female: 41%
INDUSTRY: EMPLOYEES:		
COMMUNITY SERVICES:		
SPECIAL REQUIREMENTS:		

EVALUATION

COMMUNITY:  
 CLEARWATER  
 LOCATION: Lat. 51 °39' N; Long 120 °04' W  
 REGIONAL DIST.: Thompson-Nicola A

TELEPHONE: Yes  No   
 Auto. exch.: yes  no  D, ADO  
 Type: Capacity: 1075  
 Toll Centre: Clearwater

RADIO-TELEPHONE COVERAGE: yes  no   
 UHF: PSRT Loc. Clearwater  
 Rate Centre: Clearwater  
 HF :

RADIO: Yes  No

Service	Call Sign	Signal source	Program source	via	qual.
CBC-E	CFJC	Kamloops	Vancouver	LPRT	
PR-E	CBKZ	Clearwater	Kamloops	LPRT	
PR-E	CHNL-1	Clearwater	Kamloops	LPRT	
	CFFM-FM-2	Clearwater			

TELEVISION: yes  no

Service	call sign	ch.	signal source	program source	via	qual.
CBC-AFF	CFJC-TV-10	2	Clearwater	Kamloops CFJC-TV	3 HOP LPRT	5.8
CTV	CITM-TV	3	Mt. Timothy	Vancouver CHAN-TV	Microwave	5.5

CATV: yes  no   
 Company: License:  
 Rates: inst. mo. Subscribers:

OTHER FACILITIES:

PROPOSED FACILITIES:

COMMUNITY:  CLEARWATER	
LOCATION: Lat. 51 ° 39 'N; Long 120 °04 'W	REGIONAL DISTRICT: Thompson-Nicola A
	E.D.: 909      EA: 360 all
POPULATION (YR):  513 (71)	HOUSEHOLDS 147
	TELEVISIONS 81%
	RATIO MALE/FEMALE: 1.167
	MIGRANCY: 48.2 %
LANGUAGE: 96.9 % E; 0.7 % F; 0.1 % Native. 2.3%	ETHNICITY 2.7 % Native
OFFICIAL LANGUAGE 96 % E; 0.3 % F; 3.2 % Both; 0.5 % Neither.	
EDUCATION 4 n% to Gr. 5; 30 % Gr. 5-8; 31 % Gr. 9-10; 26 %Gr. 11-13 10 %Gr.13+	
INCOME Avg. Ind. \$ 3,640 ; Avg. Family \$ 8,724	LABOUR FORCE PARTICIPATION RATE Male: <sup>84</sup> %      Female: <sup>41</sup> %
INDUSTRY:	EMPLOYEES:
COMMUNITY SERVICES:	
SPECIAL REQUIREMENTS:	

EVALUATION

COMMUNITY:  
 EAST BLACKPOOL  
 LOCATION: Lat. 51° 36' N; Long. 120° 08' W  
 REGIONAL DIST.: Thompson-Nicola A

TELEPHONE: Yes  No   
 Auto. exch.: yes  no   
 Type: Capacity:  
 Toll Centre:

RADIO-TELEPHONE COVERAGE: yes  no   
 UHF: PSRT Loc. Clearwater  
 Rate Centre: Clearwater  
 HF :

RADIO: Yes  No

Service	Call Sign	Signal source	Program source	via	qual.
Pr-E	CHNL-1	Clearwater	Clearwater	off air	
CBC-A	CFJC	Kamloops	Kamloopps	off air	

TELEVISION: yes  no

Service	call sign	ch.	signal source	program source	via	qual.
CBC-AFF	CFJC-TV-10	2	Clearwater	Kamloops CFJC-TV	3 HOP LPRT	

CATV: yes  no   
 Company: License:  
 Rates: inst. mo. Subscribers:

OTHER FACILITIES:

PROPOSED FACILITIES:

COMMUNITY:  EAST BLACKPOOL		
LOCATION: Lat. 51 ° 36 'N; Long 120 °08 'W	REGIONAL DISTRICT: Thompson-Nicola A	
	E.D.: 909	EA: 359 part
POPULATION (YR):  84 (71)	HOUSEHOLDS 26E	TELEVISIONS 81%
	RATIO MALE/FEMALE: 1.167	MIGRANCY: 48.2 %
LANGUAGE: 96.9 % E; 0.7 % F; 0.1 % Native. 2.3%		ETHNICITY 2.7 % Native
OFFICIAL LANGUAGE 96 % E; 0.3 % F; 3.2 % Both; 0.5 % Neither.		
EDUCATION 4 % to Gr. 5; 30 % Gr. 5-8; 31 % Gr. 9-10; 26 % Gr. 11-13 10 % Gr. 13+		
INCOME Avg. Ind. \$ 3,640; Avg. Family \$ 8,724		LABOUR FORCE PARTICIPATION RATE Male: 84 % Female: 41 %
INDUSTRY: EMPLOYEES:		
COMMUNITY SERVICES:		
SPECIAL REQUIREMENTS:		

EVALUATION

COMMUNITY: EX 100  
 LOCATION: Lat. ° ' N; Long. ° ' W  
 REGIONAL DIST.: Thompson-Nicola A

TELEPHONE: Yes  No   
 Auto. exch.: yes  no   
 Type: Capacity:  
 Toll Centre:

RADIO-TELEPHONE COVERAGE: yes  no   
 UHF: PSRT Loc. Mt. Lolo  
 Rate Centre: Barriere  
 HF :

RADIO: Yes  No

Service	Call Sign	Signal source	Program source	via	qual.
PR-E	CFJC	Kamloops	Kamloops	Off Air	
PR-E	CHNL	Kamloops	Kamloops	Off Air	

TELEVISION: yes  no

Service	call sign	ch.	signal source	program source	via	qual.
CBC-AFF	CKTV-TV-1	12	Barriere Little Fort	Kamloops (CFJC-TV)	1 HOP LPRT	

CATV: yes  no   
 Company: License:  
 Rates: inst. mo. Subscribers:

OTHER FACILITIES:

PROPOSED FACILITIES:

COMMUNITY:  EXLOU	
LOCATION: Lat.      °      'N; Long      °      'W	REGIONAL DISTRICT: Thompson Nicola A
	E.D.:      EA: 909      355 part
POPULATION (YR):  50 (71)	HOUSEHOLDS 15E
	TELEVISIONS 81%
	RATIO MALE/FEMALE: 1.167
	MIGRANCY: 48.2 %
LANGUAGE: 96.9 % E; 0.7 % F; 0.1 % Native. 2.3%	ETHNICITY 2.7 % Native
OFFICIAL LANGUAGE 96 % E; 0.3 % F; 3.2 % Both; 0.5 % Neither.	
EDUCATION 4 % to Gr. 5; 30 % Gr. 5-8; 31 % Gr. 9-10; 26 % Gr. 11-13 10 % Gr. 13+	
INCOME Avg. Ind. \$ 3,640 ; Avg. Family \$ 8,724	LABOUR FORCE PARTICIPATION RATE Male: 84 %      Female: 41 %
INDUSTRY:	EMPLOYEES:
COMMUNITY SERVICES:	
SPECIAL REQUIREMENTS:	

EVALUATION

COMMUNITY:  
 LOUIS CREEK  
LOCATION: Lat. 51 ° 08' N; Long. 120 ° 12' W  
REGIONAL DIST.: Thompson-Nicola A

TELEPHONE: Yes  No   
 Auto. exch.: yes  no   
 Type: Capacity:  
 Toll Centre:

RADIO-TELEPHONE COVERAGE: yes  no   
 UHF: PSRT Loc. Mt. Lolo  
 Rate Centre: Barriere  
 HF :

RADIO: Yes  No

Service	Call Sign	Signal source	Program source	via	qual.
PR-E	CFJC	Kamloops	Kamloops	Off Air	
Pr-E	CHNL	Kamloops	Kamloops	Off Air	

TELEVISION: yes  no

Service	call sign	ch.	signal source	program source	via	qual.
CBC-Aff	CFJC-TV	4	Kamloops	Kamloops	Off Air	4.0
CTV	CHKM-TV	6	Kamloops	Kamloops	Off Air	4.0
CBC-AFF	CKTV-TV-1	12	Barriere - Little Fort	Kamloops (CFJC-TV)	1 HOP LPRT	

CATV: yes  no   
 Company: License:  
 Rates: inst. mo. Subscribers:

OTHER FACILITIES:

PROPOSED FACILITIES:



COMMUNITY: Louis Creek	
LOCATION: Lat. 51 ° 08 'N; Long 120 ° 12 'W	REGIONAL DISTRICT: Thompson-Nicola A
	E.D.: 909      EA: 355 part
POPULATION (YR): 289 (71)	HOUSEHOLDS 87 E
	TELEVISIONS 81%
	RATIO MALE/FEMALE: 1.167
	MIGRANCY: 48.2 %
LANGUAGE: 96.9 % E; 0.7% F; 0.1 % Native; 2.3%	ETHNICITY 2.7 % Native
OFFICIAL LANGUAGE 96 % E; 0.3 % F; 3.2 % Both; 0.5 % Neither.	
EDUCATION 4 % to Gr. 5; 30 % Gr. 5-8; 31 % Gr. 9-10; 26 % Gr. 11-13 10 % Gr. 13+	
INCOME Avg. Ind. \$ 3,640 ; Avg. Family \$ 8,724	LABOUR FORCE PARTICIPATION RATE Male: 84 %      Female: 41 %
INDUSTRY:	EMPLOYEES:
COMMUNITY SERVICES:	
SPECIAL REQUIREMENTS:	

EVALUATION

COMMUNITY:  
MC MURRAY  
LOCATION: Lat. 51 °41' N; Long 119 °29' W  
REGIONAL DIST.: Thompson Nicola A

TELEPHONE: Yes  No   
Auto. exch.: yes  no   
Type: Capacity:  
Toll Centre:

RADIO-TELEPHONE COVERAGE: yes  no   
UHF: PSRT Loc. Vavenby  
Rate Centre: Vavenby  
HF :

RADIO: Yes  No

Service	Call Sign	Signal source	Program source	via	qual.
PR-E	CFJC	Kamloops	Kamloops	Off Air	

TELEVISION: yes  no

Service	call sign	ch.	signal source	program source	via	qual.

CATV: yes  no   
Company: License:  
Rates: inst. mo. Subscribers:

OTHER FACILITIES:

PROPOSED FACILITIES:

COMMUNITY:  McMurphy	
LOCATION: Lat. 51 ° 41 'N; Long 119 ° 29 'W	REGIONAL DISTRICT: Thompson, Nicola A
	E.D.: 909      EA: 364 part
POPULATION (YR): 30 (71)	HOUSEHOLDS 9E
	TELEVISIONS 81%
	RATIO MALE/FEMALE: 1.167
	MIGRANCY: 48.2 %
LANGUAGE: 96.9 % E; 0.7 % F; 0.1 % Native. 2.3%	ETHNICITY 2.7 % Native
OFFICIAL LANGUAGE 96 % E; 0.3 % F; 3.2 % Both; 0.5 % Neither.	
EDUCATION 4 % to Gr. 5; 30 % Gr. 5-8; 31 % Gr. 9-10; 26 % Gr. 11-13 10 % Gr. 13+	
INCOME Avg. Ind. \$ 3,640 ; Avg. Family \$ 8,724	LABOUR FORCE PARTICIPATION RATE Male: 84 %      Female: 41 %
INDUSTRY:	EMPLOYEES:
COMMUNITY SERVICES:	
SPECIAL REQUIREMENTS:	

EVALUATION

COMMUNITY:  
 NORTH THOMPSON RESERVE  
 LOCATION: Lat 51 ° 18' N; Long 120 ° 08' W  
 REGIONAL DIST.: Thompson - Nicola A

TELEPHONE: Yes  No   
 Auto. exch.: yes  no   
 Type: Capacity:  
 Toll Centre:

RADIO-TELEPHONE COVERAGE: yes  no   
 UHF: PSRT Loc. Mt. Lolo  
 Rate Centre: Barriere  
 HF :

RADIO: Yes  No

Service	Call Sign	Signal source	Program source	via	qual.
PR-E	CFJC	Kamloops	Kamloops	Off Air	
PR-E	CHNL	Kamloops	Kamloops	Off Air	

TELEVISION: yes  no

Service	call sign	ch.	signal source	program source	via	qual.
CBC-AFF	CKTV-TV-1	10	Barriere - Little Fort	Kamloops (CFJC-TV)	1 HOP LPRT	

CATV: yes  no   
 Company: License:  
 Rates: inst. mo. Subscribers:

OTHER FACILITIES:

PROPOSED FACILITIES:

**COMMUNITY:**

NORTH THOMPSON RESERVE

**LOCATION:**

Lat. 51 ° 18 'N; Long 120 ° 88 'W

**REGIONAL DISTRICT:**

Thompson - Nicola

**E.D.:**

900

**EA:**

368 all

**POPULATION (YR):**

155 (71)

**HOUSEHOLDS**

26

**TELEVISIONS**

61%

**RATIO MALE/FEMALE:**

1.24

**MIGRANCY:**

24.1

%

**LANGUAGE:**

87 % E; 0.6 % F; 11.3 % Native. 1.1

**ETHNICITY**

68 % Native

**OFFICIAL LANGUAGE**

97 % E; 0.2 % F; 2.4 % Both; 0.5 % Neither.

**EDUCATION**

22 % to Gr. 5; 33 % Gr. 5-8; 21 % Gr. 9-10; 16 % Gr. 11-13 8 % Gr. 13+

**INCOME**

Avg. Ind. \$ 2,330 ; Avg. Family \$5,572

**LABOUR FORCE PARTICIPATION RATE**

Male: 56% Female: 23%

**INDUSTRY:****EMPLOYEES:****COMMUNITY SERVICES:****SPECIAL REQUIREMENTS:**

EVALUATION

COMMUNITY:  
 SQUAAM BAY  
LOCATION: Lat. 51° 05' N; Long 119° 07' W  
REGIONAL DIST.: Thompson Nicola A

TELEPHONE: Yes  No   
 Auto. exch.: yes  no   
 Type: Capacity:  
 Toll Centre:

RADIO-TELEPHONE COVERAGE: yes  no   
UHF: PSRT Loc.  
 Rate Centre:  
 HF :

RADIO: Yes  No   
Service | Call Sign | Signal source | Program source | via | qual.

PR-E	CFJC	Kamloops	Kamloops	Off Air	
PR-E	CHNL	Kamloops	Kamloops	Off Air	

TELEVISION: yes  no   
Service | call sign | ch. | signal source | program source | via | qual.

--	--	--	--	--	--	--

CATV: yes  no   
 Company: License:  
 Rates: inst. mo. Subscribers:

OTHER FACILITIES:

PROPOSED FACILITIES:

COMMUNITY:  SQUAAM BAY		
LOCATION: Lat. 51 ° 05 'N; Long 119 ° 47 'W	REGIONAL DISTRICT: Thompson Nicola A	
	E.D.: 909	EA: 354 part
POPULATION (YR): 73 (71)	HOUSEHOLDS 22 E	TELEVISIONS 81%
	RATIO MALE/FEMALE: 1.167	MIGRANCY: 48.2 %
LANGUAGE: 96.9 % E; 0.7 % F; 0.1 % Native. 2.3%		ETHNICITY 2.7 % Native
OFFICIAL LANGUAGE 96 % E; 0.3 % F; 3.2 % Both; 0.5 % Neither.		
EDUCATION 4 % to Gr. 5; 30 % Gr. 5-8; 31 % Gr. 9-10; 26 % Gr. 11-13 10 % Gr. 13+		
INCOME Avg. Ind. \$ 3,640 ; Avg. Family \$ 8,724		LABOUR FORCE PARTICIPATION RATE Male: <sup>84</sup> % Female: <sup>41</sup> %
INDUSTRY: EMPLOYEES:		
COMMUNITY SERVICES:		
SPECIAL REQUIREMENTS:		

EVALUATION

COMMUNITY:

SUNSHINE VALLEY

LOCATION: Lat. ° ' N; Long. ° ' W

REGIONAL DIST.: Thompson Nicola A

TELEPHONE: Yes  No

RADIO-TELEPHONE COVERAGE: yes  no

Auto. exch.: yes  no

UHF: PSRT Loc. Clearwater

Type: Capacity:

Rate Centre: Clearwater

Toll Centre: Clearwater

HF :

RADIO: Yes  No

Service : Call Sign Signal source Program source via qual.

PR-E  
CBC-E

CHAN-1  
CBKZ

Clearwater  
Clearwater

Kamloops  
Vancouver

LPRT  
LPRT

TELEVISION: yes  no

Service call sign ch. signal source program source via qual.

CBC-A  
CTV

CFRE-TV-10  
CITM-TV

2 Clearwater  
3 MT. TIMOTHY

Kamloops, CFJC-TV  
VANCOUVER, CHAN-TV

3 HOP LPRT  
MICRO.

CATV: yes  no

Company:

License:

Rates: inst.

mo.

Subscribers:

OTHER FACILITIES:

PROPOSED FACILITIES:



COMMUNITY:  SUNSHINE VALLEY	
LOCATION: Lat.      °      'N; Long      °      'W	REGIONAL DISTRICT: Thompson-Nicola A
	E.D.:      909      EA:      361 part
POPULATION (YR):  125 (71)	HOUSEHOLDS 37E      TELEVISIONS 81%
	RATIO MALE/FEMALE: 1.167      MIGRANCY: 48.2      %
LANGUAGE: 96.9 % E; 0.7 % F; 0.1 % Native. 2.3%	ETHNICITY 2.7      % Native
OFFICIAL LANGUAGE 96      % E; 0.3      % F; 3.2      % Both; 0.5      % Neither.	
EDUCATION 4      % to Gr. 5; 30      % Gr. 5-8; 31      % Gr. 9-10; 26      %Gr. 11-13 10      %Gr.13+	
INCOME Avg. Ind. \$ 3,640 ; Avg. Family \$ 8,724	LABOUR FORCE PARTICIPATION RATE Male: <sup>84</sup> %      Female: <sup>41</sup> %
INDUSTRY:	EMPLOYEES:
COMMUNITY SERVICES:	
SPECIAL REQUIREMENTS:	

EVALUATION

COMMUNITY: VAVENBY  
LOCATION: Lat. 51 ° 35 ' N; Long. 119 ° 43 ' W  
REGIONAL DIST.: Thompson Nicola A

TELEPHONE: Yes  No  D, CDO  
Auto. exch.: yes  no   
Type: Capacity: 188  
Toll Centre: Vavenby

RADIO-TELEPHONE COVERAGE: yes  no   
UHF: PSRT Loc. Vavenby  
Rate Centre: Vavenby  
HF :

RADIO: Yes  No

Service	Call Sign	Signal source	Program source	via	qual.
PR-E	CFJC	Kamloops	Kamloops	Off Air	

TELEVISION: yes  no

Service	call sign	ch.	signal source	program source	via	qual.
CBC-AFF	CFJC-TV-10	2	Clearwater	Kamloops (CFJC-TV)	3 HOP LPRT	4.0

CATV: yes  no   
Company: License:  
Rates: inst. mo. Subscribers:

OTHER FACILITIES:

PROPOSED FACILITIES:

COMMUNITY: VAVENBY	
LOCATION: Lat. 51 ° 35 'N; Long 119 ° 43 'W	REGIONAL DISTRICT: Thompson Nicola A
	E.D.: 909      EA: 359 part
POPULATION (YR): 331 (71)	HOUSEHOLDS 98E
	TELEVISIONS 81%
	RATIO MALE/FEMALE: 1.167
	MIGRANCY: 48.2 %
LANGUAGE: 96.9 % E; 0.7 % F; 0.1 % Native. 2.3%	ETHNICITY 2.7 % Native
OFFICIAL LANGUAGE 96 % E; 0.3 % F; 3.2 % Both; 0.5 % Neither.	
EDUCATION 4 % to Gr. 5; 30 % Gr. 5-8; 31 % Gr. 9-10; 26 % Gr. 11-13 <sup>10</sup> % Gr. 13+	
INCOME Avg. Ind. \$ 3,640 ; Avg. Family \$ 8,724	LABOUR FORCE PARTICIPATION RATE Male: 84%      Female: 41%
INDUSTRY:	EMPLOYEES:
COMMUNITY SERVICES:	
SPECIAL REQUIREMENTS:	

EVALUATION

COMMUNITY:

ADAMS LAKE

LOCATION: Lat. 50° 58' N; Long 119° 41' W

REGIONAL DIST.: Thompson-Nicola B

TELEPHONE: Yes  No

Auto. exch.: yes  no

Type: Capacity:

Toll Centre:

RADIO-TELEPHONE COVERAGE: yes  no

UHF: PSRT Loc. Chase

Rate Centre: Chase

HF :

RADIO: Yes  No

Service	Call Sign	Signal source	Program source	via	qual.
PR-E	CFJC	Kamloops	Kamloops	Off Air	
PR-E	CHNL	Kamloops	Kamloops	Off Air	
PR-E	CKXR	Salmon Arm	Salmon Arm	Off Air	

TELEVISION: yes  no

Service	call sign	ch.	signal source	program source	via	qual.
CTV	CHSH-TV-2	13	Chase (Adams Lake)	Kelowna (CHKC-TV)	2 HOP LPRT	
CBC-AFF	CFJC-TV-8	11	Adams Hill	Kamloops (CFJC-TV)	2 HOP LPRT	

CATV: yes  no

Company:

License:

Rates: inst.

mo.

Subscribers:

OTHER FACILITIES:

PROPOSED FACILITIES:

<b>COMMUNITY:</b> <p style="text-align: center;">ADAMS LAKE</p>					
<b>LOCATION:</b> Lat. 50 ° 58 'N; Long 119 ° 41 'W	<b>REGIONAL DISTRICT:</b> Thompson Nicola B				
	<table border="1" style="width: 100%;"> <tr> <td style="width: 50%;"> <b>E.D.:</b> 909         </td> <td style="width: 50%;"> <b>EA:</b> 251 part         </td> </tr> </table>	<b>E.D.:</b> 909	<b>EA:</b> 251 part		
<b>E.D.:</b> 909	<b>EA:</b> 251 part				
<b>POPULATION (YR):</b> <p style="text-align: right;">113 (71)</p>	<table border="1" style="width: 100%;"> <tr> <td style="width: 50%;"> <b>HOUSEHOLDS</b> 34E         </td> <td style="width: 50%;"> <b>TELEVISIONS</b> 96%         </td> </tr> <tr> <td> <b>RATIO MALE/FEMALE:</b> 1.119         </td> <td> <b>MIGRANCY:</b> 50 %         </td> </tr> </table>	<b>HOUSEHOLDS</b> 34E	<b>TELEVISIONS</b> 96%	<b>RATIO MALE/FEMALE:</b> 1.119	<b>MIGRANCY:</b> 50 %
	<b>HOUSEHOLDS</b> 34E	<b>TELEVISIONS</b> 96%			
<b>RATIO MALE/FEMALE:</b> 1.119	<b>MIGRANCY:</b> 50 %				
<b>LANGUAGE:</b> 97.1 % E; 0.4 % F; 0.1 % Native. 2.4%	<b>ETHNICITY</b> 1.0 % Native				
<b>OFFICIAL LANGUAGE</b> 95.9 % E; 0 % F; 3.7 % Both; 0.4 % Neither.					
<b>EDUCATION</b> 9 % to Gr. 5; 19 % Gr. 5-8; 28 % Gr. 9-10; 29 %Gr. 11-13 15 %Gr.13+					
<b>INCOME</b> Avg. Ind. \$ 3,972 ; Avg. Family \$ 10,148	<b>LABOUR FORCE PARTICIPATION RATE</b> Male: 79 % Female: 35 %				
<b>INDUSTRY:</b>	<b>EMPLOYEES:</b>				
<b>COMMUNITY SERVICES:</b>					
<b>SPECIAL REQUIREMENTS:</b>					

EVALUATION

COMMUNITY:  
 CHERRY CREEK  
 LOCATION: Lat. 50°43' N; Long 120°38' W  
 REGIONAL DIST.: Thompson-Nicola B

TELEPHONE: Yes  No   
 Auto. exch.: yes  no   
 Type: Capacity:  
 Toll Centre:

RADIO-TELEPHONE COVERAGE: yes  no   
 UHF: PSRT Loc. Kamloops  
 Rate Centre: Kamloops  
 HF:

RADIO: Yes  No

Service	Call Sign	Signal source	Program source	via	qual.
PR-E	CFJC	Kamloops	Kamloops	Off Air	
PR-E	CHNL	Kamloops	Kamloops	Off Air	

TELEVISION: yes  no

Service	call sign	ch.	signal source	program source	via	qual.
CBC-AFF	CFJC-TV	4	Kamloops	Kamloops	Off Air	3.0
CTV	CHKM-TV	6	Kamloops	Kamloops	Off Air	5.0

CATV: yes  no   
 Company: License:  
 Rates: Inst. mo. Subscribers:

OTHER FACILITIES:

PROPOSED FACILITIES:

<b>COMMUNITY:</b> CHERRY CREEK	
<b>LOCATION:</b> Lat. 50 ° 43 'N; Long 120 ° 38 'W	<b>REGIONAL DISTRICT:</b> Thompson Nicola B
	<b>E.D.:</b> 909 <b>EA:</b> 302 part
<b>POPULATION (YR):</b> 193 (71)	<b>HOUSEHOLDS</b> 58 E <b>TELEVISIONS</b> 96%
	<b>RATIO MALE/FEMALE:</b> 1.119 <b>MIGRANCY:</b> 50 %
<b>LANGUAGE:</b> 97.1 % E; 0.4 % F; 0.1 % Native. 2.4%	<b>ETHNICITY</b> 1.0 % Native
<b>OFFICIAL LANGUAGE</b> 95.9 % E; 0 % F; 3.7 % Both; 0.4 % Neither.	
<b>EDUCATION</b> 9 % to Gr. 5; 19 % Gr. 5-8; 28 % Gr. 9-10; 29 % Gr. 11-13 15 % Gr. 13+	
<b>INCOME</b> Avg. Ind. \$ 3,972 ; Avg. Family \$ 10,148	<b>LABOUR FORCE PARTICIPATION RATE</b> Male: 79 %      Female: 35 %
<b>INDUSTRY:</b>	<b>EMPLOYEES:</b>
<b>COMMUNITY SERVICES:</b>	
<b>SPECIAL REQUIREMENTS:</b>	

EVALUATION

COMMUNITY:  
 DEADMAN CREEK RESERVE  
 LOCATION: Lat 50 ° 50' N; Long 121 ° 00' W  
 REGIONAL DIST.: Thompson Nicola B

TELEPHONE: Yes  No   
 Auto. exch.: yes  no   
 Type: Capacity:  
 Toll Centre:

RADIO-TELEPHONE COVERAGE: yes  no   
 UHF: PSRT Loc. Ashcroft  
 Rate Centre: Cache Creek  
 HF :

RADIO: Yes  No

Service	Call Sign	Signal source	Program source	via	qual.
PR-E	GFJC	Kamloops	Kamloops	Off Air	
PR-E	CHNL	Kamloops	Kamloops	Off Air	

TELEVISION: yes  no

Service	call sign	ch.	signal source	program source	via	qual.

CATV: yes  no   
 Company: License:  
 Rates: inst. mo. Subscribers:

OTHER FACILITIES:

PROPOSED FACILITIES:



<b>COMMUNITY:</b>  DEADMAN CREEK RESERVE	
<b>LOCATION:</b> Lat. 50 ° 50 'N; Long 121 °00 'W	<b>REGIONAL DISTRICT:</b> Thompson - Nicola B
	<b>E.D.:</b> 909 <b>EA:</b> 273 all
<b>POPULATION (YR):</b> 127 (71)	<b>HOUSEHOLDS</b> 27 E <b>TELEVISIONS</b> 61%
	<b>RATIO MALE/FEMALE:</b> 1.24 <b>MIGRANCY:</b> 24.1 %
<b>LANGUAGE:</b> 87 % E; 0.6 % F; 11.3 % Native. 1.1 %	<b>ETHNICITY</b> 68 % Native
<b>OFFICIAL LANGUAGE</b> 97 % E; 0.2 % F; 2.4 % Both; 0.5 % Neither.	
<b>EDUCATION</b> 22 % to Gr. 5; 33 % Gr. 5-8; 21 % Gr. 9-10; 16 % Gr. 11-13 8 % Gr. 13+	
<b>INCOME</b> Avg. Ind. \$ 2,330 ; Avg. Family \$ 5,572	<b>LABOUR FORCE PARTICIPATION RATE</b> Male: 56 %      Female: 23 %
<b>INDUSTRY:</b>	<b>EMPLOYEES:</b>
<b>COMMUNITY SERVICES:</b>	
<b>SPECIAL REQUIREMENTS:</b>	

EVALUATION

COMMUNITY:  
 HEFFLEY CREEK  
 LOCATION: Lat. 50 ° 52' N; Long 120 ° 15' W  
 REGIONAL DIST.: Thompson-Nicola B

TELEPHONE: Yes  No   
 Auto. exch.: yes  no   
 Type: Capacity:  
 Toll Centre:

RADIO-TELEPHONE COVERAGE: yes  no   
 UHF: PSRT Loc.  
 Rate Centre:  
 HF :

RADIO: Yes  No

Service	Call Sign	Signal source	Program source	via	qual.
PR-E	CFJC	Kamloops	Kamloops	Off Air	
PR-E	CHNL	Kamloops	Kamloops	Off Air	

TELEVISION: yes  no

Service	call sign	ch.	signal source	program source	via	qual.
	<u>Off Air</u>					
CBC-A	CFJC-TV	4	Kamloops	Kamloops	Off Air	
CTV	CHKM-TV	6	Kamloops	Kamloops	Off Air	

CATV: yes  no   
 Company: License:  
 Rates: Inst. mo. Subscribers:

OTHER FACILITIES:

PROPOSED FACILITIES:

<b>COMMUNITY:</b> <p style="text-align: center;">HEFFLEY CREEK</p>					
<b>LOCATION:</b> Lat. 50° 52' N; Long 120° 15' W	<b>REGIONAL DISTRICT:</b> Thompson Nicola B				
	<table border="1" style="width: 100%;"> <tr> <td style="width: 50%;"><b>E.D.:</b> 909</td> <td style="width: 50%;"><b>EA:</b> 352 part</td> </tr> </table>	<b>E.D.:</b> 909	<b>EA:</b> 352 part		
<b>E.D.:</b> 909	<b>EA:</b> 352 part				
<b>POPULATION (YR):</b> <p style="text-align: right;">503 (71)</p>	<table border="1" style="width: 100%;"> <tr> <td style="width: 50%;"><b>HOUSEHOLDS</b> 130 E</td> <td style="width: 50%;"><b>TELEVISIONS</b> 96%</td> </tr> <tr> <td><b>RATIO MALE/FEMALE:</b> 1.119</td> <td><b>MIGRANCY:</b> 50 %</td> </tr> </table>	<b>HOUSEHOLDS</b> 130 E	<b>TELEVISIONS</b> 96%	<b>RATIO MALE/FEMALE:</b> 1.119	<b>MIGRANCY:</b> 50 %
	<b>HOUSEHOLDS</b> 130 E	<b>TELEVISIONS</b> 96%			
<b>RATIO MALE/FEMALE:</b> 1.119	<b>MIGRANCY:</b> 50 %				
<b>LANGUAGE:</b> 97.1 % E; 0.4 % F; 0.1 % Native. 2.4%	<b>ETHNICITY</b> 1.0 % Native				
<b>OFFICIAL LANGUAGE</b> 95.9 % E; 0 % F; 3.7 % Both; 0.4 % Neither.					
<b>EDUCATION</b> 9 % to Gr. 5; 19 % Gr. 5-8; 28 % Gr. 9-10; 29 % Gr. 11-13 15 % Gr. 13+					
<b>INCOME</b> Avg. Ind. \$ 3,972 ; Avg. Family \$ 10,148	<b>LABOUR FORCE PARTICIPATION RATE</b> Male: 79 % Female: 35 %				
<b>INDUSTRY:</b>	<b>EMPLOYEES:</b>				
<b>COMMUNITY SERVICES:</b>					
<b>SPECIAL REQUIREMENTS:</b>					

<p><b>EVALUATION</b></p>	<p><b>COMMUNITY:</b> KAMLOOPS</p> <p>LOCATION: Lat. 50 °40' N; Long 120 °20 ' W</p> <p>REGIONAL DIST.: Thompson-Nicola B</p>																																																
<p><b>TELEPHONE:</b> Yes <input checked="" type="checkbox"/> No <input type="checkbox"/> D</p> <p>Auto. exch.: yes <input checked="" type="checkbox"/> no <input type="checkbox"/> ADO</p> <p>Type: Capacity: 30,657</p> <p>Toll Centre: North Kamloops South Kamloops Aspen Park</p>	<p><b>RADIO-TELEPHONE COVERAGE:</b> yes <input checked="" type="checkbox"/> no <input type="checkbox"/></p> <p>UHF: PSRT Loc. Kamloops Rate Centre: Kamloops (South)</p> <p>HF :</p>																																																
<p><b>RADIO:</b> Yes <input checked="" type="checkbox"/> No <input type="checkbox"/></p>																																																	
<table border="1" style="width:100%; border-collapse: collapse;"> <thead> <tr> <th>Service</th> <th>Call Sign</th> <th>Signal source</th> <th>Program source</th> <th>via</th> <th>qual.</th> </tr> </thead> <tbody> <tr> <td>PR-E</td> <td>CFJC</td> <td>Kamloops</td> <td>Kamloops</td> <td>Off Air</td> <td></td> </tr> <tr> <td>PR-E</td> <td>CHNL</td> <td>Kamloops</td> <td>Kamloops</td> <td>Off Air</td> <td></td> </tr> <tr> <td>PR-E</td> <td>CFFM-FM</td> <td>Kamloops</td> <td>Kamloops</td> <td>Off Air</td> <td></td> </tr> </tbody> </table>		Service	Call Sign	Signal source	Program source	via	qual.	PR-E	CFJC	Kamloops	Kamloops	Off Air		PR-E	CHNL	Kamloops	Kamloops	Off Air		PR-E	CFFM-FM	Kamloops	Kamloops	Off Air																									
Service	Call Sign	Signal source	Program source	via	qual.																																												
PR-E	CFJC	Kamloops	Kamloops	Off Air																																													
PR-E	CHNL	Kamloops	Kamloops	Off Air																																													
PR-E	CFFM-FM	Kamloops	Kamloops	Off Air																																													
<p><b>TELEVISION:</b> yes <input checked="" type="checkbox"/> no <input type="checkbox"/></p>																																																	
<table border="1" style="width:100%; border-collapse: collapse;"> <thead> <tr> <th>Service</th> <th>call sign</th> <th>ch.</th> <th>signal source</th> <th>program source</th> <th>via</th> <th>qual.</th> </tr> </thead> <tbody> <tr> <td rowspan="2">CTV CBC-E</td> <td>OFF AIR</td> <td></td> <td></td> <td></td> <td></td> <td></td> </tr> <tr> <td>CHKM-TV</td> <td>6</td> <td>Kamloops</td> <td>Vancouver (CHAN-TV)</td> <td>Off Air</td> <td>1.3</td> </tr> <tr> <td></td> <td>CFJC-TV</td> <td>4</td> <td>Kamloops</td> <td>Kamloops</td> <td>Off Air</td> <td>2.0</td> </tr> <tr> <td></td> <td><u>CABLE</u></td> <td></td> <td></td> <td></td> <td></td> <td></td> </tr> <tr> <td></td> <td>KIRO-TV</td> <td>9</td> <td>Seattle</td> <td>Seattle</td> <td>Microwave</td> <td></td> </tr> <tr> <td></td> <td>KOMO-TV</td> <td>10</td> <td>Seattle</td> <td>Seattle</td> <td>Microwave</td> <td></td> </tr> </tbody> </table>		Service	call sign	ch.	signal source	program source	via	qual.	CTV CBC-E	OFF AIR						CHKM-TV	6	Kamloops	Vancouver (CHAN-TV)	Off Air	1.3		CFJC-TV	4	Kamloops	Kamloops	Off Air	2.0		<u>CABLE</u>							KIRO-TV	9	Seattle	Seattle	Microwave			KOMO-TV	10	Seattle	Seattle	Microwave	
Service	call sign	ch.	signal source	program source	via	qual.																																											
CTV CBC-E	OFF AIR																																																
	CHKM-TV	6	Kamloops	Vancouver (CHAN-TV)	Off Air	1.3																																											
	CFJC-TV	4	Kamloops	Kamloops	Off Air	2.0																																											
	<u>CABLE</u>																																																
	KIRO-TV	9	Seattle	Seattle	Microwave																																												
	KOMO-TV	10	Seattle	Seattle	Microwave																																												
<p><b>CATV:</b> yes <input checked="" type="checkbox"/> no <input type="checkbox"/></p> <p>Company: Mainline Cablevision of Kamloops Ltd License:</p> <p>Rates: inst. 15 mo. 5.75 Subscribers: &amp; Microwave charges</p>																																																	
<p><b>OTHER FACILITIES:</b></p>																																																	
<p><b>PROPOSED FACILITIES:</b></p>																																																	

<b>COMMUNITY:</b> KAMLOOPS	
<b>LOCATION:</b> Lat. 50 ° 40 'N; Long 120 ° 20 'W	<b>REGIONAL DISTRICT:</b> Thompson- Nicola B
	<b>E.D.:</b> 909 <b>EA:</b> 151-176, 201-221 259-265, 267-269
<b>POPULATION (YR):</b> 43,720 (71)	<b>HOUSEHOLDS</b> 11,655 <b>TELEVISIONS</b> 96.3%
	<b>RATIO MALE/FEMALE:</b> 1.067 <b>MIGRANCY:</b> %
<b>LANGUAGE:</b> 94.8 % E; 0 % F; 4.2 % Native. 1.0%	<b>ETHNICITY</b> 1.2 % Native
<b>OFFICIAL LANGUAGE</b> 93.9 % E; 0 % F; 4.7 % Both; 1.4 % Neither.	
<b>EDUCATION</b> 6 % to Gr. 5; 18 % Gr. 5-8; 26 % Gr. 9-10; 30 % Gr. 11-13 20 % Gr. 13+	
<b>INCOME</b> Avg. Ind. \$ 4,223 ; Avg. Family \$ 10,454	<b>LABOUR FORCE PARTICIPATION RATE</b> Male: 80 % Female: 44 %
<b>INDUSTRY:</b> Agriculture Forestry Manuf. Constr. Transp. Comm. & Util Trade Bus & Comm.	<b>EMPLOYEES:</b> 215 405 1845 2135 2090 3530 4950
<b>COMMUNITY SERVICES:</b>	
<b>SPECIAL REQUIREMENTS:</b>	

EVALUATION

COMMUNITY:

LOGAN LAKE

LOCATION: Lat. 50° 30' N; Long. 120° 47' W

REGIONAL DIST.:

Thompson Nicola B

TELEPHONE: Yes  No

Auto. exch.: yes  no

Type: Capacity: 371

Toll Centre: Logan Lake

RADIO-TELEPHONE COVERAGE: yes  no

UHF: PSRT Loc. Highland Valley

Rate Centre: Logan Lake

HF :

RADIO: Yes  No

Service	Call Sign	Signal source	Program source	via	qual.
PR-E	CFJC	Kamloops	Kamloops	Off Air	
PR-E	CHNL	Kamloops	Kamloops	Off Air	

TELEVISION: yes  no

Service	call sign	ch.	signal source	program source	via	qual.
CTV	CHLK-TV-2	13	Logan Lake	Kamloops CHKM-TV	LPRT 1 HOP	
CBC-AFF	CHLK-TV	11	Logan Lake	Kamloops (CFJC-TV)	LPRT 1 HOP	

CATV: yes  no

Company:

License:

Rates: inst. mo. Subscribers:

OTHER FACILITIES:

PROPOSED FACILITIES:

<b>COMMUNITY:</b> LOGAN LAKE	
<b>LOCATION:</b> Lat. 50 °30 'N; Long 120 °47 'W	<b>REGIONAL DISTRICT:</b> Thompson Nicola B
	<b>E.D.:</b> 909
<b>POPULATION (YR):</b> 1100 E (74)	<b>EA:</b> 323 all
	<b>HOUSEHOLDS</b> 290 E
<b>TELEVISIONS</b> 96%	<b>RATIO MALE/FEMALE:</b> 1.119
	<b>MIGRANCY:</b> 50 %
<b>LANGUAGE:</b> 97.1 % E; 0.4 % F; 0.1 % Native. 3.4%	<b>ETHNICITY</b> 1.0 % Native
<b>OFFICIAL LANGUAGE</b> 95.9 % E; 0 % F; 3.7 % Both; 0.4 % Neither.	
<b>EDUCATION</b> 9 % to Gr. 5; 19 % Gr. 5-8; 28 % Gr. 9-10; 29 %Gr. 11-13 15 %Gr.13+	
<b>INCOME</b> Avg. Ind. \$ 3,972 ; Avg. Family \$ 10,148	<b>LABOUR FORCE PARTICIPATION RATE</b> Male: 79 % Female: 35 %
<b>INDUSTRY:</b>	<b>EMPLOYEES:</b>
<b>COMMUNITY SERVICES:</b>	
<b>SPECIAL REQUIREMENTS:</b>	

EVALUATION

COMMUNITY:  
 MCLURE  
 LOCATION: Lat. 51° 03' N; Long 120° 13' W  
 REGIONAL DIST.: Thompson Nicola B

TELEPHONE: Yes  No   
 Auto. exch.: yes  no   
 Type: Capacity:  
 Toll Centre:

RADIO-TELEPHONE COVERAGE: yes  no   
 UHF: PSRT Loc.  
 Rate Centre:  
 HF :

RADIO: Yes  No

Service	Call Sign	Signal source	Program source	via	qual.
PR-E	CFJC	Kamloops	Kamloops	Off Air	
PR-E	CHNL	Kamloops	Kamloops	Off Air	

TELEVISION: yes  no

Service	call sign	ch.	signal source	program source	via	qual.
CBC-A	CFJC-TV	4	Kamloops	Kamloops	Off Air	
CTV	CHKM-TV	6	Kamloops	Kamloops	Off Air	

CATV: yes  no   
 Company: License:  
 Rates: inst. mo. Subscribers:

OTHER FACILITIES:

PROPOSED FACILITIES:



<b>COMMUNITY:</b> MCLURE	
<b>LOCATION:</b> Lat. 51 ° 03 'N; Long 120 ° 13 'W	<b>REGIONAL DISTRICT:</b> Thompson - Nicola B
	<b>E.D.:</b> 909 <b>EA:</b> 252 part
<b>POPULATION (YR):</b> 193 (71)	<b>HOUSEHOLDS</b> 51 E <b>TELEVISIONS</b> 96%
	<b>RATIO MALE/FEMALE:</b> 1.119 <b>MIGRANCY:</b> 50 %
<b>LANGUAGE:</b> 97.1 % E; 0.4 % F; 0.1 % Native. 2.4%	<b>ETHNICITY</b> 1.0 % Native
<b>OFFICIAL LANGUAGE</b> 95.9 % E; 0 % F; 3.7 % Both; 0.4 % Neither.	
<b>EDUCATION</b> 9 % to Gr. 5; 19 % Gr. 5-8; 28 % Gr. 9-10; 29 % Gr. 11-13 15 % Gr. 13+	
<b>INCOME</b> Avg. Ind. \$ 3,972 ; Avg. Family \$ 10,148	<b>LABOUR FORCE PARTICIPATION RATE</b> Male: 79 % Female: 35 %
<b>INDUSTRY:</b>	<b>EMPLOYEES:</b>
<b>COMMUNITY SERVICES:</b>	
<b>SPECIAL REQUIREMENTS:</b>	

EVALUATION

COMMUNITY:

PAUL LAKE

LOCATION: Lat. 50 ° 45' N; Long 120 ° 10' W

REGIONAL DIST.:

Thompson - Nicola A

TELEPHONE: Yes  No

Auto. exch.: yes  no

Type: Capacity:

Toll Centre:

RADIO-TELEPHONE COVERAGE: yes  no

UHF: PSRT Loc.:

Rate Centre:

HF :

RADIO: Yes  No

Service	Call Sign	Signal source	Program source	via	qual.
---------	-----------	---------------	----------------	-----	-------

PR-E	CFJC	Kamloops	Kamloops	Off Air	
------	------	----------	----------	---------	--

PR-E	CHNL	Kamloops	Kamloops	Off Air	
------	------	----------	----------	---------	--

TELEVISION: yes  no

Service	call sign	ch.	signal source	program source	via	qual.
---------	-----------	-----	---------------	----------------	-----	-------

CBC-A	CFTV-TV	4	Kamloops	Kamloops	Off Air	
-------	---------	---	----------	----------	---------	--

CTV	CHEK-TV	6	Kamloops	Kamloops	Off Air	
-----	---------	---	----------	----------	---------	--

7

CATV: yes  no

Company:

License:

Rates: inst.

mo.

Subscribers:

OTHER FACILITIES:

PROPOSED FACILITIES:

<b>COMMUNITY:</b>	
PAUL LAKE	
<b>LOCATION:</b>	<b>REGIONAL DISTRICT:</b>
Lat. 50 ° 45 'N; Long 120 ° 10 'W	Thompson - Nicola B
	<b>E.D.:</b>
	909
	<b>EA:</b>
	251 part
<b>POPULATION (YR):</b>	<b>HOUSEHOLDS</b>
71 (71)	18 E
	<b>TELEVISIONS</b>
	96%
	<b>RATIO MALE/FEMALE:</b>
	1.119
	<b>MIGRANCY:</b>
	50 %
<b>LANGUAGE:</b>	<b>ETHNICITY</b>
97.1 % E; 0.4 % F; 0.1 % Native. 2.4%	1.0 % Native
<b>OFFICIAL LANGUAGE</b>	
95.9 % E; 0 % F; 3.7 % Both; 0.4 % Neither.	
<b>EDUCATION</b>	
9 % to Gr. 5; 19 % Gr. 5-8; 28 % Gr. 9-10; 29 % Gr. 11-13 15 % Gr. 13+	
<b>INCOME</b>	<b>LABOUR FORCE PARTICIPATION RATE</b>
Avg. Ind. \$ 3,972 ; Avg. Family \$ 10,148	Male: 79 % Female: 35 %
<b>INDUSTRY:</b>	<b>EMPLOYEES:</b>
<b>COMMUNITY SERVICES:</b>	
<b>SPECIAL REQUIREMENTS:</b>	

EVALUATION

COMMUNITY:  
 PINANTAN  
 LOCATION: Lat. ° ' N; Long. ° ' W  
 REGIONAL DIST.: Thompson-Nicola B

TELEPHONE: Yes  No   
 Auto. exch.: yes  no   
 Type: Capacity:  
 Toll Centre:

RADIO-TELEPHONE COVERAGE: yes  no   
 UHF: PSRT Loc. Kamloops  
 Rate Centre: Kamloops  
 HF :

RADIO: Yes  No

Service	Call Sign	Signal source	Program source	via	qual.
PR-E	CFJC	Kamloops	Kamloops	Off Air	
PR-E	CHNL	Kamloops	Kamloops	Off Air	

TELEVISION: yes  no

Service	call sign	ch.	signal source	program source	via	qual.
CBC-A	CFJC-TV	4	Kamloops	Kamloops	Off Air	
CTV	CHKM-TV	6	Kamloops	Kamloops	Off Air	

CATV: yes  no

Company: License:  
 Rates: inst. mo. Subscribers:

OTHER FACILITIES:

PROPOSED FACILITIES:

COMMUNITY: PINANTAN	
LOCATION: Lat. ° 'N; Long ° 'W	REGIONAL DISTRICT: Thompson - Nicola B
	E.D.: 909      EA: 251 part
POPULATION (YR): 56 (71)	HOUSEHOLDS 14 E      TELEVISIONS 96%
	RATIO MALE/FEMALE: 1.119      MIGRANCY: 50 %
LANGUAGE: 97.1% E; 0.4% F; 0.1% Native. 2.4%	ETHNICITY 1.0 % Native
OFFICIAL LANGUAGE 95.9% E; 0% F; 3.7% Both; 0.4% Neither.	
EDUCATION 9% to Gr. 5; 19% Gr. 5-8; 28% Gr. 9-10; 29% Gr. 11-13 15% Gr. 13+	
INCOME Avg. Ind. \$ 3,972 ; Avg. Family \$ 10,148	LABOUR FORCE PARTICIPATION RATE Male: 79%      Female: 35%
INDUSTRY:	EMPLOYEES:
COMMUNITY SERVICES:	
SPECIAL REQUIREMENTS:	

EVALUATION

COMMUNITY:  
 RAYLEIGH  
 LOCATION: Lat. 50 ° 48' N; Long 120 ° 17' W  
 REGIONAL DIST.: Thompson Nicola B

TELEPHONE: Yes  No   
 Auto. exch.: yes  no   
 Type: Capacity:  
 Toll Centre:

RADIO-TELEPHONE COVERAGE: yes  no   
 UHF: PSRT Loc. Kamloops  
 Rate Centre: Kamloops  
 HF :

RADIO: Yes  No

Service	Call Sign	Signal source	Program source	via	qual.
PR-E	CFJC	Kamloops	Kamloops	Off Air	
PR-E	CHNL	Kamloops	Kamloops	Off Air	
PR-E	CFFM-FM	Kamloops	Kamloops	Off Air	

TELEVISION: yes  no

Service	call sign	ch.	signal source	program source	via	qual.
CTV	CHKM-TV	6	Kamloops	Kamloops	Off Air	
CBC-AFF	CFJC-TV	4	Kamloops	Kamloops	Off Air	

CATV: yes  no   
 Company: License:  
 Rates: inst. mo. Subscribers:

OTHER FACILITIES:

PROPOSED FACILITIES:

COMMUNITY:		RAYLEIGH	
LOCATION:		REGIONAL DISTRICT:	
Lat. 50 ° 48 'N; Long 120 ° 17 'W		Thompson Nicola B	
		E.D.:	EA:
		909	253 all
POPULATION (YR):		HOUSEHOLDS	TELEVISIONS
683 (71)		172	96%
		RATIO MALE/FEMALE:	MIGRANCY:
		1.119	50 %
LANGUAGE:		ETHNICITY	
97.1 % E; 0.4 % F; 0.1 % Native. 2.4%		1.0 % Native	
OFFICIAL LANGUAGE			
95.9 % E; 0 % F; 3.7 % Both; 0.4 % Neither.			
EDUCATION			
9 % to Gr. 5; 19 % Gr. 5-8; 28 % Gr. 9-10; 29 % Gr. 11-13 15 % Gr. 13+			
INCOME		LABOUR FORCE PARTICIPATION RATE	
Avg. Ind. \$ 3,972 ; Avg. Family \$ 10,148		Male: 79 % Female: 35 %	
INDUSTRY:		EMPLOYEES:	
COMMUNITY SERVICES:			
SPECIAL REQUIREMENTS:			

**EVALUATION**

**COMMUNITY:**  
 SAHHALTKUM & NESKAINCITH  
 RESERVES  
 LOCATION: Lat. 50° 48' N; Long 119° 45' W  
 REGIONAL DIST.: Thompson - Nicola B

**TELEPHONE:** Yes  No   
 Auto. exch.: yes  no   
 Type: Capacity:  
 Toll Centre:

**RADIO-TELEPHONE COVERAGE:** yes  no   
 UHF: PSRT Loc. Chase  
 Rate Centre: Chase  
 HF :

**RADIO:** Yes  No

Service	Call Sign	Signal source	Program source	via	qual.
CBC-E	CBUH	Chase	Vancouver (CBU)	lppt	
PR-E	CHNL	Kamloops	Kamloops	Off Air	
Pr-E	CFJC	Kamloops	Kamloops	Off Air	
Pr-E	CKYR	Salmon Arm	Salmon Arm	Off Air	

**TELEVISION:** yes  no

Service	call sign	ch.	signal source	program source	via	qual.
CTV	CHSH-TV-2	13	Chase (Adams Hill)	Kamloops (CHKM-TV)	2 HOP LPRT	
CBC-AFF	CFJC-TV-8	11	Adams Hill	Kamloops (CFJC-TV)	2 HOP LPRT	

**CATV:** yes  no   
 Company: License:  
 Rates: 1nst. mo. Subscribers:

**OTHER FACILITIES:**

**PROPOSED FACILITIES:**



**COMMUNITY:**

SAHHALTKUM &amp; Neskainlith Reserves

**LOCATION:**

Lat. 50 ° 48 'N; Long 119 ° 45 'W

**REGIONAL DISTRICT:**

Thompson - Nicola B

**E.D.:**

909

**EA:**

270 &amp; 271

**POPULATION (YR):**

240 (71)

**HOUSEHOLDS**

38

**TELEVISIONS**

61%

**RATIO MALE/FEMALE:**

1.24

**MIGRANCY:**

24.1 %

**LANGUAGE:**

87 % E; 0.6 % F; 11.3 % Native, 1.1%

**ETHNICITY**

68 % Native

**OFFICIAL LANGUAGE**

97 % E; 0.2 % F; 2.4 % Both; 0.5 % Neither.

**EDUCATION**

22 % to Gr. 5; 33 % Gr. 5-8; 21 % Gr. 9-10; 16 % Gr. 11-13 8 % Gr. 13+

**INCOME**

Avg. Ind. \$ 2,330 ; Avg. Family \$ 5,572

**LABOUR FORCE PARTICIPATION RATE**

Male: 56 % Female: 23 %

**INDUSTRY:****EMPLOYEES:****COMMUNITY SERVICES:****SPECIAL REQUIREMENTS:**

EVALUATION

COMMUNITY: SAVONA  
 LOCATION: Lat. 50 ° 44' N; Long 120 ° 50 ' W  
 REGIONAL DIST. Thompson - Nicola B

TELEPHONE: Yes  No   
 Auto. exch.: yes  no   
 Type: Capacity:  
 Toll Centre: Savona

RADIO-TELEPHONE COVERAGE: yes  no   
 UHF: PSRT Loc. Kamloops  
 Rate Centre: Kamloops  
 HF :

RADIO: Yes  No

Service	Call Sign	Signal source	Program source	via	qual.
PR-E	CFJC	Kamloops	Kamloops	Off Air	
PR-E	CHNL	Kamloops	Kamloops	Off Air	
PR-E	CFFM-FM-1	Savona	Kamloops	LPRT	

TELEVISION: yes  no

Service	call sign	ch.	signal source	program source	via	qual.
CTV	CFSC-TV-1	13	Savona	Kamloops	1 LPRT HOP	2.0
CBC=AFF	CFSC-TV-2	8	Savona	Kamloops (CFJC-TV)	LPRT 1 HOP	3.0

CATV: yes  no   
 Company: License:  
 Rates: inst. mo. Subscribers:

OTHER FACILITIES:

PROPOSED FACILITIES:

<b>COMMUNITY:</b>	
SAVONA	
<b>LOCATION:</b> Lat. 50 ° 44 'N; Long 120 ° 50 'W	<b>REGIONAL DISTRICT:</b> Thompson-Nicola B
	<b>E.D.:</b> 909 <b>EA:</b> 907 -954 303 & 304 Part
<b>POPULATION (YR):</b> 670 (71)	<b>HOUSEHOLDS</b> 175 E <b>TELEVISIONS</b> 96%
	<b>RATIO MALE/FEMALE:</b> 1.119 <b>MIGRANCY:</b> 50 %
<b>LANGUAGE:</b> 97.1 % E; 0.4 % F; 0.1 % Native. 2.4%	<b>ETHNICITY</b> 1.0 % Native
<b>OFFICIAL LANGUAGE</b> 95.9 % E; 0 % F; 3.7 % Both; 0.4 % Neither.	
<b>EDUCATION</b> 9 % to Gr. 5; 19 % Gr. 5-8; 28 % Gr. 9-10; 29 % Gr. 11-13; 15 % Gr. 13+	
<b>INCOME</b> Avg. Ind. \$ 3,972 ; Avg. Family \$ 10,148	<b>LABOUR FORCE PARTICIPATION RATE</b> Male: 79 %      Female: 35 %
<b>INDUSTRY:</b>	<b>EMPLOYEES:</b>
<b>COMMUNITY SERVICES:</b>	
<b>SPECIAL REQUIREMENTS:</b>	

**EVALUATION**

**COMMUNITY:**  
 VINSULLA  
 LOCATION: Lat. 50 ° 55' N; Long 120 ° 14 ' W  
 REGIONAL DIST.: THOMPSON-NICOLA B

**TELEPHONE:** Yes  No   
 Auto. exch.: yes  no   
 Type: Capacity:  
 Toll Centre:

**RADIO-TELEPHONE COVERAGE:** yes  no   
 UHF: PSRT Loc. Kamloops  
 Rate Centre: Kamloops  
 HF :

**RADIO:** Yes  No   
**Service** | **Call Sign** | **Signal source** | **Program source** | **via** | **qual.**

PR-E PR-E	CFJC CHNL	Kamloops Kamloops	Kamloops Kamloops	Off Air Off Air	
--------------	--------------	----------------------	----------------------	--------------------	--

**TELEVISION:** yes  no   
**Service** | **call sign** | **ch.** | **signal source** | **program source** | **via** | **qual.**

CBC-A	CFJC-TV	4	Kamloops	Kamloops	Off Air	
CTV	CHKM-TV	6	Kamloops	Kamloops	Off Air	

**CATV:** yes  no   
 Company: License:  
 Rates: inst. mo. Subscribers:

**OTHER FACILITIES:**

**PROPOSED FACILITIES:**

<b>COMMUNITY:</b> <p style="text-align: center;">VINSULLA</p>					
<b>LOCATION:</b> Lat. 50 ° 55 'N; Long 120 ° 14 'W	<b>REGIONAL DISTRICT:</b> Thompson - Nicola B				
	<table border="1"> <tr> <td><b>E.D.:</b> 909</td> <td><b>EA:</b> 252 part</td> </tr> </table>	<b>E.D.:</b> 909	<b>EA:</b> 252 part		
<b>E.D.:</b> 909	<b>EA:</b> 252 part				
<b>POPULATION (YR):</b> <p style="text-align: right;">97 (71)</p>	<table border="1"> <tr> <td><b>HOUSEHOLDS</b> 25E</td> <td><b>TELEVISIONS</b> 96%</td> </tr> <tr> <td><b>RATIO MALE/FEMALE:</b> 1.119</td> <td><b>MIGRANCY:</b> 50 %</td> </tr> </table>	<b>HOUSEHOLDS</b> 25E	<b>TELEVISIONS</b> 96%	<b>RATIO MALE/FEMALE:</b> 1.119	<b>MIGRANCY:</b> 50 %
	<b>HOUSEHOLDS</b> 25E	<b>TELEVISIONS</b> 96%			
<b>RATIO MALE/FEMALE:</b> 1.119	<b>MIGRANCY:</b> 50 %				
<b>LANGUAGE:</b> 97.1 % E; 0.4 % F; 0.1 % Native. 2.4%	<b>ETHNICITY</b> 1.0 % Native				
<b>OFFICIAL LANGUAGE</b> 95.9 % E; 0 % F; 3.7 % Both; 0.4 % Neither.					
<b>EDUCATION</b> 9% to Gr. 5; 19 % Gr. 5-8; 28 % Gr. 9-10; 29 %Gr. 11-13 15 %Gr.13+					
<b>INCOME</b> Avg. Ind. \$ 3,972 ; Avg. Family \$10,148	<b>LABOUR FORCE PARTICIPATION RATE</b> Male: 79 % Female: 35%				
<b>INDUSTRY:</b>					
<b>EMPLOYEES:</b>					
<b>COMMUNITY SERVICES:</b>					
<b>SPECIAL REQUIREMENTS:</b>					

EVALUATION

COMMUNITY:  
 ASPEN GROVE  
 LOCATION: Lat. 49° 56' N; Long 120° 38' W  
 REGIONAL DIST.: Thompson - Nicola C

TELEPHONE: Yes  No   
 Auto. exch.: yes  no   
 Type: Capacity:  
 Toll Centre:

RADIO-TELEPHONE COVERAGE: yes  no   
 UHF: PSRT Loc. Merritt  
 Rate Centre: Merritt  
 HF :

RADIO: Yes  No   
Service | Call Sign | Signal source | Program source | via | qual.

Service	Call Sign	Signal source	Program source	via	qual.
PR-E	CJNL	Merritt	Merritt w/ Part-Time from Kamloops, CHNL	Off Air / LPRT	

TELEVISION: yes  no   
Service | call sign | ch. | signal source | program source | via | qual.

Service	call sign	ch.	signal source	program source	via	qual.

CATV: yes  no   
 Company: License:  
 Rates: Inst. mo. Subscribers:

OTHER FACILITIES:

PROPOSED FACILITIES:

**COMMUNITY:**

ASPEN GROVE

**LOCATION:**

Lat. 49 ° 56 'N; Long 120 ° 38 'W

**REGIONAL DISTRICT:**

Thompson-Nicola C

**E.D.:**

909

**EA:**

005 part

**POPULATION (YR):**

33 (71)

**HOUSEHOLDS**

8E

**TELEVISIONS**

81%

**RATIO MALE/FEMALE:**

1.335

**MIGRANCY:**

34 %

**LANGUAGE:**

99.1 % E; 0.4 % F; 0 % Native. 0.6%

**ETHNICITY**

6.2 % Native

**OFFICIAL LANGUAGE**

96.7 % E; 0 % F; 3.3 % Both; 0 % Neither.

**EDUCATION**

2 % to Gr. 5; 32 % Gr. 5-8; 27 % Gr. 9-10; 28 % Gr. 11-13 10 % Gr. 13+

**INCOME**

Avg. Ind. \$3,456 ; Avg. Family \$8,043

**LABOUR FORCE PARTICIPATION RATE**

Male: 82 % Female: 28 %

**INDUSTRY:**

**EMPLOYEES:**

**COMMUNITY SERVICES:**

**SPECIAL REQUIREMENTS:**

EVALUATION

COMMUNITY:  
COLDWATER RESERVE  
  
LOCATION: Lat. 50° 01' N; Long. 120° 53' W  
REGIONAL DIST.: Thompson Nicola C

TELEPHONE: Yes  No   
Auto. exch.: yes  no   
Type: Capacity:  
Toll Centre:

RADIO-TELEPHONE COVERAGE: yes  no   
UHF: PSRT Loc. Merritt  
Rate Centre: Merritt  
HF :

RADIO: Yes  No

Service	Call Sign	Signal source	Program source	via	qual.
PR-E	CJNL	Merritt	Merritt/Kamloops	Off Air/LPRT	
PR-E	CHNL	Kamloops	Kamloops	Off Air	

TELEVISION: yes  no

Service	call sign	ch.	signal source	program source	via	qual.
CBC-AFF	CFJC-TV-12	10	Promontory Mtn.	Kamloops (CFJC-TV)	1 HOP LPRT	

CATV: yes  no

Company: License:  
Rates: inst. mo. Subscribers:

OTHER FACILITIES:

PROPOSED FACILITIES:



<b>COMMUNITY:</b>			
COLDWATER RESERVES			
<b>LOCATION:</b>		<b>REGIONAL DISTRICT:</b>	
Lat. 50 °01 'N; Long 120 ° 53 'W		Thompson Nicola	
		<b>E.D.:</b>	<b>EA:</b>
		909	023 & 024
<b>POPULATION (YR):</b>		<b>HOUSEHOLDS</b>	<b>TELEVISIONS</b>
188 (71)		31	61%
		<b>RATIO MALE/FEMALE:</b>	<b>MIGRANCY:</b>
		1.24	24.1 %
<b>LANGUAGE:</b>			<b>ETHNICITY</b>
87 % E; 0.6 % F; 11.3% Native. 1.1			68 % Native
<b>OFFICIAL LANGUAGE</b>			
97 % E; 0.2 % F; 2.4 % Both; 0.5 % Neither.			
<b>EDUCATION</b>			
22 % to Gr. 5; 33 % Gr. 5-8; 21 % Gr. 9-10; 16 %Gr. 11-13 8 %Gr.13+			
<b>INCOME</b>		<b>LABOUR FORCE PARTICIPATION RATE</b>	
Avg. Ind. \$ 2,330 ; Avg. Family \$ 5,572		Male: 56 % Female: 23 %	
<b>INDUSTRY:</b>		<b>EMPLOYEES:</b>	
<b>COMMUNITY SERVICES:</b>			
<b>SPECIAL REQUIREMENTS:</b>			

EVALUATION

COMMUNITY:  
DOUGLAS LAKE  
LOCATION: Lat. 50° 10' N; Long 120° 12' W  
REGIONAL DIST.: Thompson - Nicola C

TELEPHONE: Yes  No   
Auto. exch.: yes  no   
Type: Capacity:  
Toll Centre:

RADIO-TELEPHONE COVERAGE: yes  no   
UHF: PSRT Loc. Merritt  
Rate Centre: Merritt  
HF :

RADIO: Yes  No

Service	Call Sign	Signal source	Program source	via	qual.
CBC-A PR-E PR-E	CKOV CFJC CHNL	Kelowna Kamloops Kamloops	Kamloops Kamloops	Off Air Off Air	

TELEVISION: yes  no

Service	call sign	ch.	signal source	program source	via	qual.
CBC-AFF	*	7	Mt. Hamilton	Kamloops CFJC-TV	1 HOP LPRT	
CTV	*	9	MT. Hamilton	Kamloops CHKM-TV	1 HOP LPRT	
	* Licensed	But	Unassigned			

CATV: yes  no   
Company: License:  
Rates: Inst. mo. Subscribers:

OTHER FACILITIES:

PROPOSED FACILITIES:

<b>COMMUNITY:</b> DOUGLAS LAKE	
<b>LOCATION:</b> Lat. 50 ° 10 'N; Long 120 ° 12 'W	<b>REGIONAL DISTRICT:</b> Thompson-Nicola C
	<b>E.D.:</b> 909
	<b>EA:</b> 007 part
<b>POPULATION (YR):</b> 52 (71)	<b>HOUSEHOLDS</b> 13 E
	<b>TELEVISIONS</b> 81%
	<b>RATIO MALE/FEMALE:</b> 1.335
	<b>MIGRANCY:</b> 34 %
<b>LANGUAGE:</b> 99.1 % E; 0.4 % F; 0 % Native. 0.6%	<b>ETHNICITY</b> 6.2 % Native
<b>OFFICIAL LANGUAGE</b> 96.7 % E; 0 % F; 3.3 % Both; 0 % Neither.	
<b>EDUCATION</b> 2 % to Gr. 5; 32 % Gr. 5-8; 27 % Gr. 9-10; 28 % Gr. 11-13 10 % Gr. 13+	
<b>INCOME</b> Avg. Ind. \$ 3,456 ; Avg. Family \$ 8,043	<b>LABOUR FORCE PARTICIPATION RATE</b> Male: 82 % Female: 28 %
<b>INDUSTRY:</b>	<b>EMPLOYEES:</b>
<b>COMMUNITY SERVICES:</b>	
<b>SPECIAL REQUIREMENTS:</b>	

COMMUNITY: Douglas LAKE RESERVE

EVALUATION

LOCATION: Lat 50 ° 10' N; Long 120 ° 17' W

REGIONAL DIST.: Thompson-Nicola C

TELEPHONE: Yes  No

RADIO-TELEPHONE COVERAGE: yes  no

Auto. exch.: yes  no

UHF: PSRT Loc. Merritt

Type: Capacity:

Rate Centre: Merritt

Toll Centre:

HF :

RADIO: Yes  No

Service	Call Sign	Signal source	Program source	via	qual.
---------	-----------	---------------	----------------	-----	-------

PR-E	CFJC	Kamloops	Kamloops	Off Air	
------	------	----------	----------	---------	--

PR-E	CHNL	Kamloops	Kamloops	Off Air	
------	------	----------	----------	---------	--

TELEVISION: yes  no

Service	call sign	ch.	signal source	program source	via	qual.
---------	-----------	-----	---------------	----------------	-----	-------

CBC-AFF	*	7	Mt. Hamilton	Kamloops, CFJC-TV	1 HOP LPRT	
---------	---	---	--------------	-------------------	------------	--

CTV	*	9	MT. Hamilton	Kamloops CHKM-TV	1 HOP LPRT	
-----	---	---	--------------	------------------	------------	--

\* Licensed By CRTC June 75, no call sign assigned

CATV: yes  no

Company:

License:

Rates: inst.

mo.

Subscribers:

OTHER FACILITIES:

PROPOSED FACILITIES:

<b>COMMUNITY:</b> DOUGLAS LAKE RESERVE		
<b>LOCATION:</b> Lat. 50 °10 'N; Long 120 ° 17 'W	<b>REGIONAL DISTRICT:</b> Thompson-Nicola C	
	E.D.: 909      EA: 019	
<b>POPULATION (YR):</b> 156 (71)	<b>HOUSEHOLDS</b> 31	<b>TELEVISIONS</b> 61%
	<b>RATIO MALE/FEMALE:</b> 1.24	<b>MIGRANCY:</b> 24.1 %
<b>LANGUAGE:</b> 87 % E; 0.6% F; 11.3 % Native. 1.1%	<b>ETHNICITY</b> 68 % Native	
<b>OFFICIAL LANGUAGE</b> 97 % E; 0.2 % F; 2.4 % Both; 0.5 % Neither.		
<b>EDUCATION</b> 22 % to Gr. 5; 33 % Gr. 5-8; 21 % Gr. 9-10; 16 %Gr. 11-13 8 %Gr.13+		
<b>INCOME</b> Avg. Ind. \$ 2,330 ; Avg. Family \$ 5,572	<b>LABOUR FORCE PARTICIPATION RATE</b> Male: 56 %      Female: 23%	
<b>INDUSTRY:</b>	<b>EMPLOYEES:</b>	
<b>COMMUNITY SERVICES:</b>		
<b>SPECIAL REQUIREMENTS:</b>		

**EVALUATION**

**COMMUNITY:**  
 Lower Nicola Inc. Reserve  
**LOCATION:** Lat. 50 ° 08' N; Long 120 ° 53 ' W  
**REGIONAL DIST.:** Thompson - Nicola C

**TELEPHONE:** Yes  No   
 Auto. exch.: yes  no   
 Type: Capacity:  
 Toll Centre:

**RADIO-TELEPHONE COVERAGE:** yes  no   
 UHF: PSRT Loc. Merritt  
**Rate Centre:** Merritt  
 HF :

**RADIO:** Yes  No

Service	Call Sign	Signal source	Program source	via	qual.
CBC-E	CBUP	Merritt	Vancouver	LPRT	
PR-E	CHNL	Kamloops	Kamloops	Off Air	
PR-E	CJNL	Merritt	Merritt/Kamloops	Off Air/LPRT	

**TELEVISION:** yes  no

Service	call sign	ch.	signal source	program source	via	qual.
	<u>OFF AIR</u>					
CBC-A	CFJC-TV	8	Merritt	Kamloops (CFJC-TV)	LPRT 1 HOP	
CBC-A	CFJC-TV-12	10	Promontory Mtn.	Kamloops (CFJC-TV)	LPRT 1 HOP	
	<u>CABLE</u>					
CBC-A	CHBC-TV	2	Kelowna	Kelowna		3.0
CBS-A	KVOS-TV	4	Bellingham	Bellingham		2.0
CBC-A	CHEK-TV	6	Victoria	Victoria		4.0
CTV	CHKL-TV	7	Kelowna	Kelowna		3.0
		9	Closed Circuit		Cable	3.0
CBC-A	CFJC-TV-12	11	Promontory Mtn.	Kamloops CFJC-TV		2.0

**CATV:** yes  no   
 Company: Merritt Cablevision License:  
 Rates: inst. \$20.00 mo. \$7.50 Subscribers: 1899 incl. Merritt

**OTHER FACILITIES:**

**PROPOSED FACILITIES:**

<b>COMMUNITY:</b> LOWER NICOLA INCLUDING RESERVE			
<b>LOCATION:</b> Lat. 50 ° 08 'N; Long 120 ° 53 'W		<b>REGIONAL DISTRICT:</b> Thompson - Nicola C	
		<b>E.D.:</b> 909	<b>EA:</b> 008,009 part 026 all
<b>POPULATION (YR):</b> 628 (71)		<b>HOUSEHOLDS</b> 175E	<b>TELEVISIONS</b> 81%
Lower Nicola 361 Reserve 267		<b>RATIO MALE/FEMALE:</b> 1.102	<b>MIGRANCY:</b> 34 %
<b>LANGUAGE:</b> 95 % E; 0.5 % F; 0.6 % Native. 3.9%			<b>ETHNICITY</b> 40 % Native
<b>OFFICIAL LANGUAGE</b> 94.9 % E; 0 % F; 4.2 % Both; 0.8 % Neither.			
<b>EDUCATION</b> 6 % to Gr. 5; 22 % Gr. 5-8; 27 % Gr. 9-10; 28 % Gr. 11-13 17 % Gr. 13+			
<b>INCOME</b> Avg. Ind. \$ 3,456 ; Avg. Family \$ 8,043		<b>LABOUR FORCE PARTICIPATION RATE</b> Male: 81 % Female: 41 %	
<b>INDUSTRY:</b>		<b>EMPLOYEES:</b>	
<b>COMMUNITY SERVICES:</b>			
<b>SPECIAL REQUIREMENTS:</b>			

**EVALUATION**

**COMMUNITY:**  
 MERRITT INCL. COLLETTVILLE  
 LOCATION: Lat 50 ° 06' N; Long 120 ° 46' W  
 REGIONAL DIST.: Thompson - Nicola C

**TELEPHONE:** Yes  No  D  
 Auto. exch.: yes  no  ADO  
 Type: Capacity: 3,189  
 Toll Centre: Merritt

**RADIO-TELEPHONE COVERAGE:** yes  no   
 UHF: PSRT Loc. Merritt  
 Rate Centre: Merritt  
 HF :

**RADIO:** Yes  No

Service	Call Sign	Signal source	Program source	via	qual.
PR-E	CHNL	Kamloops	Kamloops	Off Air	
CBC-E	CBUP	Merritt	Vancouver (CBU)	LPRT	
PR-E	CJNL	Merritt	Merritt with part time programming from CHNL Kamloops	LPRT	
PR-E	CFFM-FM-3	Merritt	Kamloops	LPRT	

**TELEVISION:** yes  no

Service	call sign	ch.	signal source	program source	via	qual.
	<u>OFF AIR</u>					
CBC-A	CFJC-TV-3	8	Merritt	Kamloops (CFJC-TV)	2 HOP LPRT	
CBC-A	CFJC-TV-12	10	Promonotory Mtn.	Kamloops (CFJC-TV)	1 HOP LPRT	
	<u>CABLE</u>					
CBC-A	CHBC-TV	2	Kelowna	Kelowna	Off Air	3.0
CBS-A	KVOS-TV	4	Bellingham	Bellingham		2.0
CBC-A	CHEK-TV	6	Victoria	Victoria		4.0
CTV	CHKL-TV	7	Kelowna	Kelowna	Off Air	3.0
		9	Closed Circuit			3.0
CBC-A	CFJC-TV-12	11	Promonotory Mtn.	Kamloops (CFJC-TV)	1 HOP LPRT	2.0

**CATV:** yes  no   
 Company: Merritt Cablevision License:  
 Rates: inst. \$20.00 mo. \$7.50 Subscribers: 1,899

**OTHER FACILITIES:**

**PROPOSED FACILITIES:**



**COMMUNITY:**

MERRITT INCLUDING COLLETTVILLE

**LOCATION:**

Lat. 50 ° 06 'N; Long 120 ° 46 'W

**REGIONAL DISTRICT:**

Thompson - Nicola C

E.D.:

909

EA: 006, 011-018, 022

**POPULATION (YR):**

6,146 (71)

**HOUSEHOLDS**

1,635

**TELEVISIONS**

92.2%

**RATIO MALE/FEMALE:**

1.045

**MIGRANCY:**

45.7

%

**LANGUAGE:**

93 % E; 00.8 % F; 0.1 % Native. 6.4%

**ETHNICITY**

2.2

% Native

**OFFICIAL LANGUAGE**

91.5 % E; 0 % F; 7.0 % Both; 1.4 % Neither.

**EDUCATION**

6 % to Gr. 5; 25 % Gr. 5-8; 28 % Gr. 9-10; 26 % Gr. 11-13 17 % Gr. 13+

**INCOME**

Avg. Ind. \$ 4,238 ; Avg. Family \$10,016

**LABOUR FORCE PARTICIPATION RATE**

Male: 86 % Female: 36 %

**INDUSTRY:****EMPLOYEES:**

Forestry	120
Mining	455
Manuf.	290
Constr.	160
Trade	270
Services	485

**COMMUNITY SERVICES:****SPECIAL REQUIREMENTS:**

EVALUATION

COMMUNITY:  
 NICOLA INCL. NICOLA  
 RESERVE  
 LOCATION: Lat 50 ° 10' N; Long 120 ° 40 ' W  
 REGIONAL DIST. Thompson - Nicola C

TELEPHONE: Yes  No   
 Auto. exch.: yes  no   
 Type: Capacity:  
 Toll Centre:

RADIO-TELEPHONE COVERAGE: yes  no   
 UHF: PSRT Loc. Merritt  
 Rate Centre: Merritt  
 HF :

RADIO: Yes  No

Service	Call Sign	Signal source	Program source	via	qual.
PR-E	CJNL	Merritt	Merritt/Kamloops	Off Air/LPRT	
PR-E	CHNL	Kamloops	Kamloops	Off Air	

TELEVISION: yes  no

Service	call sign	ch.	signal source	program source	via	qual.
CBC-A	CFJC-TV-12	10	Promontory Mtn	Kamloops (CFSC-TV)	1 HOP LPRT	

CATV: yes  no   
 Company: License:  
 Rates: inst. mo. Subscribers:

OTHER FACILITIES:

PROPOSED FACILITIES:

**COMMUNITY:**

NICOLA INCL. NICOLA RESERVE

**LOCATION:**

Lat. 50 °10 'N; Long 120 ° 40 'W

**REGIONAL DISTRICT:**

Thompson-Nicola C

**E.D.:**

909

**EA:**

010 &amp; 125 part

**POPULATION (YR):**

87 (71)

**HOUSEHOLDS**

22 E

**TELEVISIONS**

81%

**RATIO MALE/FEMALE:**

1.335

**MIGRANCY:**

34 %

**LANGUAGE:**

99.1 % E; 0.4 % F; 0 % Native 0.6%

**ETHNICITY**

6.2 % Native

**OFFICIAL LANGUAGE**

96.7 % E; 0 % F; 3.3 % Both; 0 % Neither.

**EDUCATION**

2 % to Gr. 5; 32 % Gr. 5-8; 27 % Gr. 9-10; 28 % Gr. 11-13 10 % Gr. 13+

**INCOME**

Avg. Ind. \$ 3,456 ; Avg. Family \$ 8,043

**LABOUR FORCE PARTICIPATION RATE**

Male: 82 % Female: 28 %

**INDUSTRY:****EMPLOYEES:****COMMUNITY SERVICES:****SPECIAL REQUIREMENTS:**

EVALUATION

COMMUNITY:  
 NICOLA LAKE RESERVE  
 LOCATION: Lat. 50°12' N; Long. 120°28' W  
 REGIONAL DIST.: Thompson-Nicola C

TELEPHONE: Yes  No   
 Auto. exch.: yes  no   
 Type: Capacity:  
 Toll Centre:

RADIO-TELEPHONE COVERAGE: yes  no   
 UHF: PSRT Loc. Merritt  
 Rate Centre: Merritt  
 HF :

RADIO: Yes  No

Service	Call Sign	Signal source	Program source	via	qual.
PR-E	CJNL	Merritt	Merritt/Kamloops	Off Air/LPRT	
PR-E	CHNL	Kamloops	Kamloops	Off Air	

TELEVISION: yes  no

Service	call sign	ch.	signal source	program source	via	qual.
CBC-AFF	*	7	Mt Hamilton	Kamloops CFJC-TV	1 HOP LPRT	
CTV	*	9	Mt Hamilton	Kamloops CHKM-TV	1 HOP LPRT	
	*		License approved by CRTC. June 1975 No call sign assigned as yet			

CATV: yes  no   
 Company: License:  
 Rates: inst. mo. Subscribers:

OTHER FACILITIES:

PROPOSED FACILITIES:

COMMUNITY: NICOLA LAKE RESERVE		
LOCATION: Lat. 50 ° 12 'N; Long 120 ° 28 'W	REGIONAL DISTRICT: Thompson Nicola C	
	E.D.: 909	EA: 020
POPULATION (YR): 182 (71)	HOUSEHOLDS 31	TELEVISIONS 61%
	RATIO MALE/FEMALE: 1.24	MIGRANCY: 24.1 %
LANGUAGE: 87 % E; 0.6 % F; 11.3% Native. 1.1%		ETHNICITY 58 % Native
OFFICIAL LANGUAGE 97 % E; 0.2 % F; 2.4 % Both; 0.5 % Neither.		
EDUCATION 22 % to Gr. 5; 33 % Gr. 5-8; 21 % Gr. 9-10; 16 % Gr. 11-13 8 % Gr. 13+		
INCOME Avg. Ind. \$ 2,330 ; Avg. Family \$ 5,572		LABOUR FORCE PARTICIPATION RATE Male: 56 % Female: 23 %
INDUSTRY: EMPLOYEES:		
COMMUNITY SERVICES:		
SPECIAL REQUIREMENTS:		

EVALUATION

COMMUNITY: NOOHITCH RESERVE  
 LOCATION: Lat. 50 ° 12' N; Long 121 ° 05' W  
 REGIONAL DIST.: Thompson Nicola C

TELEPHONE: Yes  No   
 Auto. exch.: yes  no   
 Type: Capacity:  
 Toll Centre:

RADIO-TELEPHONE COVERAGE: yes  no   
 UHF: PSRT Loc. Promortory  
 Rate Centre: Merritt  
 HF:

RADIO: Yes  No

Service	Call Sign	Signal source	Program source	via	qual.
PR-E	CJNL	Merritt	Merritt/Kamloops	Off air/Cable	

TELEVISION: yes  no

Service	call sign	ch.	signal source	program source	via	qual.
CBC-AFF	CFJC-TV-12	10	Promontory Mtn.	Kamloops (CFJC-TV)	1 HOP LPRT	

CATV: yes  no   
 Company: License:  
 Rates: inst. mo. Subscribers:

OTHER FACILITIES:

PROPOSED FACILITIES:

COMMUNITY: NOOHITCH RESERVE	
LOCATION: Lat. 50 ° 12 'N; Long 121 ° 05 'W	REGIONAL DISTRICT: Thompson - Nicola C
	E.D.: 907      EA: 453 all
POPULATION (YR): 57 (71)	HOUSEHOLDS 12      TELEVISIONS 61%
	RATIO MALE/FEMALE: 1.24      MIGRANCY: 24.1 %
LANGUAGE: 87 % E; 0.6 % F; 11.3 % Native. 1.1	ETHNICITY 68 % Native
OFFICIAL LANGUAGE 97 % E; 0.2 % F; 2.4 % Both; 0.5 % Neither.	
EDUCATION 22 % to Gr. 5; 33 % Gr. 5-8; 21 % Gr. 9-10; 16 % Gr. 11-13 8 % Gr. 13+	
INCOME Avg. Ind. \$ 2,330 ; Avg. Family \$ 5,572	LABOUR FORCE PARTICIPATION RATE Male: 56 %      Female: 23 %
INDUSTRY:	EMPLOYEES:
COMMUNITY SERVICES:	
SPECIAL REQUIREMENTS:	

**EVALUATION**

**COMMUNITY:**  
 QUILCHENA  
 LOCATION: Lat. 50 ° 10' N; Long 120 ° 30 ' W  
 REGIONAL DIST.: Thompson-Nicola C

**TELEPHONE:** Yes  No   
 Auto. exch.: yes  no   
 Type: Capacity:  
 Toll Centre:

**RADIO-TELEPHONE COVERAGE:** yes  no   
 UHF: PSRT Loc. Merritt  
 Rate Centre: Merritt  
 HF :

**RADIO:** Yes  No

Service	Call Sign	Signal source	Program source	via	qual.
PR-E	CJNL	Merritt	Merritt/Kamloops	Off Air/Kamloops	
PR-E	CHNL	Kamloops	Kamloops	Off Air	

**TELEVISION:** yes  no

Service	call sign	ch.	signal source	program source	via	qual.
CBC-A	*	7	Mt. Hamilton	Kamloops CFJC-TV	1 HOP LPRT	
CTV	*	9	Mt. Hamilton	Kamloops CHKM_TV	1 HOP LPRT	

\* License Approved by CRTC June 75  
 No call sign as yet

**CATV:** yes  no   
 Company: License:  
 Rates: inst. mo. Subscribers:

**OTHER FACILITIES:**

**PROPOSED FACILITIES:**



COMMUNITY: QUILCHENA	
LOCATION: Lat. 50 ° 10 'N; Long 120 ° 30 'W	REGIONAL DISTRICT: Thompson-Nicola C
	E.D.: 909      EA: 007 part
POPULATION (YR): 58 (71)	HOUSEHOLDS 15 E      TELEVISIONS 81%
	RATIO MALE/FEMALE: 1.335      MIGRANCY: 34 %
LANGUAGE: 99.1 % E; 0.4 % F; 0 % Native. 0.6%	ETHNICITY 6.2 % Native
OFFICIAL LANGUAGE 96.7 % E; 0 % F; 3.3 % Both; 0 % Neither.	
EDUCATION 2 % to Gr. 5; 32 % Gr. 5-8; 27 % Gr. 9-10; 28 % Gr. 11-13 10 % Gr. 13+	
INCOME Avg. Ind. \$ 3,456 ; Avg. Family \$ 8,043	LABOUR FORCE PARTICIPATION RATE Male: 82 %      Female: 28 %
INDUSTRY:	EMPLOYEES:
COMMUNITY SERVICES:	
SPECIAL REQUIREMENTS:	

**EVALUATION**

**COMMUNITY:**  
 ASHCROFT  
 LOCATION: Lat. 50 ° 43' N; Long 121 ° 17 ' W  
 REGIONAL DIST.: Thompson-Nicola D

**TELEPHONE:** Yes  No  D  
 Auto. exch.: yes  no  CDO  
 Type: Capacity: 976  
 Toll Centre: Ashcroft

**RADIO-TELEPHONE COVERAGE:** yes  no   
 UHF: PSRT Loc. Ashcroft  
 Rate Centre: Cache Creek  
 HF :

**RADIO:** Yes  No

Service	Call Sign	Signal source	Program source	via	qual.
CBC-E	CBWA	Ashcroft	Vancouver (CBU)	LPRT	
PR-E	CHNL	Kamloops	Kamloops	Off Air	
PR-E	CFJC	Kamloops	Kamloops	Off Air	

**TELEVISION:** yes  no

Service	call sign	ch.	signal source	program source	via	qual.
CTV	CHAC-TV-2	2	Ashcroft	Vancouver (CHAN-TV)	Micro-2 HOP LPRT	3.0
CBC-Aff	CJAC-TV-2	5	Ashcroft	Kamloops (CFJC-TV)	2 HOP LPRT	4.0

**CATV:** yes  no   
 Company: License:  
 Rates: 1nst. mo. Subscribers:

**OTHER FACILITIES:**

**PROPOSED FACILITIES:**

<b>COMMUNITY:</b> ASHCROFT		
<b>LOCATION:</b> Lat. 50 ° 43 'N; Long 121 ° 17 'W	<b>REGIONAL DISTRICT:</b> Thompson - Nicola D	
	<b>E.D.:</b> 909	<b>EA:</b> 312 & 313 & 319 all
<b>POPULATION (YR):</b> 2,015 (71)	<b>HOUSEHOLDS</b> 546	<b>TELEVISIONS</b> 94.4 %
	<b>RATIO MALE/FEMALE:</b> 1.155	<b>MIGRANCY:</b> 60 %
<b>LANGUAGE:</b> 95.4 % E; 1.0 % F; 0 % Native. 3.5%		<b>ETHNICITY</b> 1.2 % Native
<b>OFFICIAL LANGUAGE</b> 93.7 % E; 0 % F; 5.3 % Both; 1.0 % Neither.		
<b>EDUCATION</b> 5 % to Gr. 5; 19 % Gr. 5-8; 27 % Gr. 9-10; 31 % Gr. 11-13 19 % Gr. 13+		
<b>INCOME</b> Avg. Ind. \$ 4,627 ; Avg. Family \$ 10,468		<b>LABOUR FORCE PARTICIPATION RATE</b> Male: 90 % Female: 39 %
<b>INDUSTRY:</b> Mining Manuf. Services	<b>EMPLOYEES:</b> 265 45 165	
<b>COMMUNITY SERVICES:</b>		
<b>SPECIAL REQUIREMENTS:</b>		

EVALUATION

COMMUNITY:  
BIG BAR CREEK  
LOCATION: Lat. 51° 11' N; Long 122° 07' W  
REGIONAL DIST.: Thompson-Nicola D

TELEPHONE: Yes  No   
Auto. exch.: yes  no   
Type: Capacity:  
Toll Centre:

RADIO-TELEPHONE COVERAGE: yes  no   
UHF: PSRT Loc. Jim Mtn.  
Rate Centre: Clinton  
HF :

RADIO: Yes  No   
Service Call Sign Signal source Program source via qual.

Service	Call Sign	Signal source	Program source	via	qual.

TELEVISION: yes  no   
Service call sign ch. signal source program source via qual.

Service	call sign	ch.	signal source	program source	via	qual.

CATV: yes  no   
Company: License:  
Rates: inst. mo. Subscribers:

OTHER FACILITIES:

PROPOSED FACILITIES:

<b>COMMUNITY:</b> BIG BAR CREEK			
<b>LOCATION:</b> Lat. 51 ° 11 'N; Long 122 ° 07 'W		<b>REGIONAL DISTRICT:</b> Thompson - Nicola D	
		<b>E.D.:</b> 904	<b>EA:</b> 251 part
<b>POPULATION (YR):</b> 87 (71)		<b>HOUSEHOLDS</b> 22 E	<b>TELEVISIONS</b> 72%
		<b>RATIO MALE/FEMALE:</b> 1.201	<b>MIGRANCY:</b> 47 %
<b>LANGUAGE:</b> 96.8 % E; 0.4 % F; 0.2 % Native. 2.6%			<b>ETHNICITY</b> 6.1 % Native
<b>OFFICIAL LANGUAGE</b> 93.1 % E; 0.2 % F; 5.2 % Both; 1.4 % Neither.			
<b>EDUCATION</b> 8 % to Gr. 5; 25 % Gr. 5-8; 26 % Gr. 9-10; 29 % Gr. 11-13; 12 % Gr. 13+			
<b>INCOME</b> Avg. Ind. \$ 3,198 ; Avg. Family \$ 7,661		<b>LABOUR FORCE PARTICIPATION RATE</b> Male: 79% Female: 39%	
<b>INDUSTRY:</b>		<b>EMPLOYEES:</b>	
<b>COMMUNITY SERVICES:</b>			
<b>SPECIAL REQUIREMENTS:</b>			

EVALUATION

COMMUNITY:

BONAPARTE RESERVE

LOCATION: Lat. 51° 51' N; Long 121° 23' W

REGIONAL DIST.: Thompson-Nicola D

TELEPHONE: Yes  No

Auto. exch.: yes  no

Type: Capacity:

Toll Centre:

RADIO-TELEPHONE COVERAGE: yes  no

UHF: PSRT Loc. Ashcroft

Rate Centre: Cache Creek

HF :

RADIO: Yes  No

Service	Call Sign	Signal source	Program source	via	qual.
CBC-E	CBKS	Cache Creek	Vancouver (CBU)	LPRT	
PR-E	CFJC	Kamloops	Kamloops	Off Air	
PR-E	CHNL	Kamloops	Kamloops	Off Air	

TELEVISION: yes  no

Service	call sign	ch.	signal source	program source	via	qual.
CBC-AFF	CJAC-TV-1	10	Cache Creek	Kamloops (CFJC-TV)	1 HOP LPRT	
CTV	CHAC-TV-1	12	Cache Creek	Kamloops (CHKM_TV)	1 HOP LPRT	

CATV: yes  no

Company:

License:

Rates: Inst.

mo.

Subscribers:

OTHER FACILITIES:

PROPOSED FACILITIES:

<b>COMMUNITY:</b> BONAPARTE RESERVE	
<b>LOCATION:</b> Lat. 51 ° 51 'N; Long 121 ° 23 'W	<b>REGIONAL DISTRICT:</b> Thompson-Nicola D
	<b>E.D.:</b> 909 <b>EA:</b> 320 all
<b>POPULATION (YR):</b> 136 (71)	<b>HOUSEHOLDS</b> 20 <b>TELEVISIONS</b> 61%
	<b>RATIO MALE/FEMALE:</b> 1.24 <b>MIGRANCY:</b> 24.1 %
<b>LANGUAGE:</b> 87 % E; 0.6 % F; 11.3 % Native. 1.1%	<b>ETHNICITY</b> 68 % Native
<b>OFFICIAL LANGUAGE</b> 97 % E; 0.2 % F; 2.4 % Both; 0.5 % Neither.	
<b>EDUCATION</b> 22 % to Gr. 5; 33 % Gr. 5-8; 21 % Gr. 9-10; 16 % Gr. 11-13 8 % Gr. 13+	
<b>INCOME</b> Avg. Ind. \$ 2,330 ; Avg. Family \$ 5,572	<b>LABOUR FORCE PARTICIPATION RATE</b> Male: 56 %      Female: 23 %
<b>INDUSTRY:</b>	<b>EMPLOYEES:</b>
<b>COMMUNITY SERVICES:</b>	
<b>SPECIAL REQUIREMENTS:</b>	

**EVALUATION**

**COMMUNITY:** CACHE CREEK  
**LOCATION:** Lat. 50° 48' N; Long 121° 21' W  
**REGIONAL DIST.:** Thompson - Nichola D

**TELEPHONE:** Yes  No  D  
 Auto. exch.: yes  no  ADO  
**Type:** Capacity: 818  
**Toll Centre:** Cache Creek

**RADIO-TELEPHONE COVERAGE:** yes  no   
**UHF:** PSRT Loc. Ashcroft  
**Rate Centre:** Cache Creek  
**HF :**

**RADIO:** Yes  No

Service	Call Sign	Signal source	Program source	via	qual.
CBC-E	CBKS	Cache Creek	Vancouver (CBU)	LPRT	
PR-E	CFJC	Kamloops	Kamloops	Off Air	
PR-E	CHNL	Kamloops	Kamloops	Off Air	

**TELEVISION:** yes  no

Service	call sign	ch.	signal source	program source	via	qual.
CTV	CHAC-TV-1	12	Cache Creek	Kamloops (CHKM-TV)	1 Hop LPRT	4.0
CBC-AFF	CJAC-TV-1	10	Cache Creek	Kamloops (CFJC-TV)	1 HOP LPRT	3.0

**CATV:** yes  no   
**Company:** License:  
**Rates:** inst. mo. **Subscribers:**

**OTHER FACILITIES:**

**PROPOSED FACILITIES:**



<b>COMMUNITY:</b>	
CACHE CREEK	
<b>LOCATION:</b>	<b>REGIONAL DISTRICT:</b>
Lat. 50 ° 48 'N; Long 121 ° 21 'W	Thompson - Nicola D
	<b>E.D.:</b> 909 <b>EA:</b> 314 all
<b>POPULATION (YR):</b> 1,013 (71)	<b>HOUSEHOLDS</b>
	<b>TELEVISIONS</b> 87.3%
	<b>RATIO MALE/FEMALE:</b> 0.963 <b>MIGRANCY:</b> 57.6 %
<b>LANGUAGE:</b> 92.3 % E; 0 % F; 0 % Native. 7.7%	<b>ETHNICITY</b> 3.3 % Native
<b>OFFICIAL LANGUAGE</b> 94.7 % E; 0 % F; 4.8 % Both; 0.5 % Neither.	
<b>EDUCATION</b> 2 % to Gr. 5; 23 % Gr. 5-8; 31 % Gr. 9-10; 29 % Gr. 11-13 15 % Gr. 13+	
<b>INCOME</b> Avg. Ind. \$ 4,577 ; Avg. Family \$ 9,872	<b>LABOUR FORCE PARTICIPATION RATE</b> Male: 91 % Female: 53 %
<b>INDUSTRY:</b>	<b>EMPLOYEES:</b>
MINING	35
MANUF.	15
CONSTR.	55
TRADE	25
SERVICES	180
<b>COMMUNITY SERVICES:</b>	
<b>SPECIAL REQUIREMENTS:</b>	

EVALUATION

COMMUNITY:

CANOE CREEK INCL. RESERVE

LOCATION: Lat. 51° 28' N; Long 122° 08' W

REGIONAL DIST.: Thompson - Nicola D

TELEPHONE: Yes  No

Auto. exch.: yes  no

Type: Capacity:

Toll Centre:

RADIO-TELEPHONE COVERAGE: yes  no

UHF: PSRT Loc.

Rate Centre:

HF :

RADIO: Yes  No

Service	Call Sign	Signal source	Program source	via	qual.

TELEVISION: yes  no

Service	call sign	ch.	signal source	program source	via	qual.

CATV: yes  no

Company:

License:

Rates: inst.

mo.

Subscribers:

OTHER FACILITIES:

PROPOSED FACILITIES:

<b>COMMUNITY:</b>	
CANOE CREEK INCL. CANOE CREEK RESERVE	
<b>LOCATION:</b> Lat. 51 ° 28 'N; Long 122 ° 08 'W	<b>REGIONAL DISTRICT:</b> Thompson-Nicola D
	<b>E.D.:</b> 904 <b>EA:</b> 253 all & 256 all
<b>POPULATION (YR):</b> 93(71)	<b>HOUSEHOLDS</b> 15 <b>TELEVISIONS</b> 72%
	<b>RATIO MALE/FEMALE:</b> 1.201 <b>MIGRANCY:</b> 47 %
<b>LANGUAGE:</b> 96.8 % E; 0.4 % F; 0.2 % Native. 2.6%	<b>ETHNICITY</b> 6.1 % Native
<b>OFFICIAL LANGUAGE</b> 93.1 % E; 0.2 % F; 5.2 % Both; 1.4 % Neither.	
<b>EDUCATION</b> 8 % to Gr. 5; 25 % Gr. 5-8; 26 % Gr. 9-10; 29 % Gr. 11-13 12 % Gr. 13+	
<b>INCOME</b> Avg. Ind. \$ 3,198 ; Avg. Family \$7,661	<b>LABOUR FORCE PARTICIPATION RATE</b> Male: 79 %      Female: 39 %
<b>INDUSTRY:</b>	<b>EMPLOYEES:</b>
<b>COMMUNITY SERVICES:</b>	
<b>SPECIAL REQUIREMENTS:</b>	

**EVALUATION**

**COMMUNITY:**  
 CLINTON  
**LOCATION:** Lat. 51 °06' N; Long 121 °35' W  
**REGIONAL DIST.:** THOMPSON NICOLA D

**TELEPHONE:** Yes  No   
 Auto. exch.: yes  no  D CDO  
 Type: Capacity: 594  
 Toll Centre: Clinton

**RADIO-TELEPHONE COVERAGE:** yes  no   
 UHF: PSRT Loc. Jim Mtn.  
 Rate Centre: Clinton  
 HF :

**RADIO:** Yes  No   
**Service** | **Call Sign** | **Signal source** | **Program source** | **via** | **qual.**

CBC-E	CBUU	Clinton	Vancouver (CBU)	LPRT	
PR-E	CFJC	Kamloops	Kamloops	Off Air	
PR-E	CFEM- FM-4	Clinton	Kamloops	LPRT	

**TELEVISION:** yes  no   
**Service** | **call sign** | **ch.** | **signal source** | **program source** | **via** | **qual.**

CBC-AFF	CFJC-TV-4	9	Clinton	Kamloops (CFJC-TV)	LPRT 1 HOP	
CTV	CHTS-TV-1	13	Clinton	Kamloops (CHKM-TV)	1 Hop LPRT	

**CATV:** yes  no   
 Company: License:  
 Rates: inst. mo. Subscribers:

**OTHER FACILITIES:**

**PROPOSED FACILITIES:**

<b>COMMUNITY:</b> CLINTON	
<b>LOCATION:</b> Lat. 51 ° 06 'N; Long 121 ° 35 'W	<b>REGIONAL DISTRICT:</b> Thompson- Nicola D
	<b>E.D.:</b> 909 <b>EA:</b> 315 & 316 all
<b>POPULATION (YR):</b> 905 (71)	<b>HOUSEHOLDS</b> <b>TELEVISIONS</b> 93.9 %
	<b>RATIO MALE/FEMALE:</b> 1.291 <b>MIGRANCY:</b> 36.7 %
<b>LANGUAGE:</b> 98.9 % E; 0 % F; 0 % Native. 1.1%	<b>ETHNICITY</b> 2.8 % Native
<b>OFFICIAL LANGUAGE</b> 95.4 % E; 0 % F; 4.6 % Both; 0 % Neither.	
<b>EDUCATION</b> 2 % to Gr. 5; 30 % Gr. 5-8; 19 % Gr. 9-10; 32 % Gr. 11-13 17 % Gr. 13+	
<b>INCOME</b> Avg. Ind. \$ 3,816 ; Avg. Family \$ 8,607	<b>LABOUR FORCE PARTICIPATION RATE</b> Male: 83 %      Female: 46 %
<b>INDUSTRY:</b> Forestry Manuf. Transp. , Commn., & Util Trade Services	<b>EMPLOYEES:</b> 30 60 60 55 90
<b>COMMUNITY SERVICES:</b>	
<b>SPECIAL REQUIREMENTS:</b>	

EVALUATION

COMMUNITY:

LOWER HAT CREEK RESERVE

LOCATION: Lat. 51° 54' N; Long 121° 30' W

REGIONAL DIST.: Thompson - Nicola D

TELEPHONE: Yes  No

Auto. exch.: yes  no

Type: Capacity:

Toll Centre:

RADIO-TELEPHONE COVERAGE: yes  no

UHF: PSRT Loc. Ashcroft

Rate Centre: Clinton

HF :

RADIO: Yes  No

Service	Call Sign	Signal source	Program source	via	qual.
PR-E PR-E	CFJC CHNL	Kamloops Kamloops	Kamloops Kamloops	Off Air Off Air	

TELEVISION: yes  no

Service	call sign	ch.	signal source	program source	via	qual.
CBC-AFF	CFJC-TV-4	9	Clinton	Kamloops (CFJC-TV)	LPRT 1 HOP	

CATV: yes  no

Company:

License:

Rates: inst.

mo.

Subscribers:

OTHER FACILITIES:

PROPOSED FACILITIES:

<b>COMMUNITY:</b> LOWER HAT CREEK RESERVE	
<b>LOCATION:</b> Lat. 51 ° 54 'N; Long 121 ° 30 'W	<b>REGIONAL DISTRICT:</b> Thompson Nicola D
	<b>E.D.:</b> 909 <b>EA:</b> 322 all
<b>POPULATION (YR):</b> 41 (71)	<b>HOUSEHOLDS</b> 5 <b>TELEVISIONS</b> 61%
	<b>RATIO MALE/FEMALE:</b> 1.24 <b>MIGRANCY:</b> 24.1 %
<b>LANGUAGE:</b> 87 % E; 0.6 % F; 11.3 % Native. 1.1%	<b>ETHNICITY</b> 68 % Native
<b>OFFICIAL LANGUAGE</b> 97 % E; 0.2 % F; 2.4 % Both; 0.5 % Neither.	
<b>EDUCATION</b> 22 % to Gr. 5; 33 % Gr. 5-8; 21 % Gr. 9-10; 16 % Gr. 11-13 8 % Gr. 13+	
<b>INCOME</b> Avg. Ind. \$ 2,330 ; Avg. Family \$ 5,572	<b>LABOUR FORCE PARTICIPATION RATE</b> Male: 56 %      Female: 23 %
<b>INDUSTRY:</b>	<b>EMPLOYEES:</b>
<b>COMMUNITY SERVICES:</b>	
<b>SPECIAL REQUIREMENTS:</b>	

EVALUATION

COMMUNITY:

LYTTON

LOCATION: Lat. 50 ° 14' N; Long 121 ° 34' W

REGIONAL DIST.: Thompson-Nicola D

TELEPHONE: Yes  No

Auto. exch.: yes  no

Type: Capacity: 291

Toll Centre: Lytton

RADIO-TELEPHONE COVERAGE: yes  no

UHF: PSRT Loc. Lytton

Rate Centre: Lytton

HF: Lytton

RADIO: Yes  No

Service	Call Sign	Signal source	Program source	via	qual.
CBC-E	CBRE	Lytton	Vancouver (CBU)	LPRT	

TELEVISION: yes  no

Service	call sign	ch.	signal source	program source	via	qual.
CBC-AFF	CHWS-TV-1	11	Lillooet (Lytton)	Kamloops (CFJC-TV)	1 HOP LPRT	3.0
CTV	CILY-TV-1	8	Lytton	Kamloops (CHKM-TV)	1 HOP LPRT	

CATV: yes  no

Company:

License:

Rates: inst.

mo.

Subscribers:

OTHER FACILITIES:

PROPOSED FACILITIES:



<b>COMMUNITY:</b>  LYTTON INCL. KLICKHUMCHEEN RESERVE	
<b>LOCATION:</b> Lat. 50 ° 14 'N; Long 121 ° 34 'W	<b>REGIONAL DISTRICT:</b> Thompson-Nicola D
	<b>E.D.:</b> 909 <b>EA:</b> 460 & 467 & 471 & 475 part
<b>POPULATION (YR):</b> 682 (71)  Lytton 494 Reserve 188	<b>HOUSEHOLDS</b> 120 E <b>TELEVISIONS</b> 72%
	<b>RATIO MALE/FEMALE:</b> 1.102 <b>MIGRANCY:</b> %
<b>LANGUAGE:</b> 95 % E; 0.5 % F; 0.6 % Native. 3.9%	<b>ETHNICITY</b> 4.9 % Native
<b>OFFICIAL LANGUAGE</b> 94.8 % E; 0 % F; 4.2 % Both; 0.8 % Neither.	
<b>EDUCATION</b> 6% to Gr. 5; 22 % Gr. 5-8; 27 % Gr. 9-10; 28 % Gr. 11-13 17 % Gr. 13+	
<b>INCOME</b> Avg. Ind. \$4,026 ; Avg. Family \$9,800	<b>LABOUR FORCE PARTICIPATION RATE</b> Male: 81 %      Female: 41 %
<b>INDUSTRY:</b>	<b>EMPLOYEES:</b>
<b>COMMUNITY SERVICES:</b>  Lytton - w/in legal boundaries      496 Reserves - w/in 2 miles      950 Surrounding Rural Area      350 1796	
<b>SPECIAL REQUIREMENTS:</b>	

**EVALUATION**

**COMMUNITY:** SEVENTY MILE HOUSE  
**LOCATION:** Lat. 51° 0' N; Long. 121° 24' W  
**REGIONAL DIST.:** Thompson - Nicola D

**TELEPHONE:** Yes  No   
 Auto. exch.: yes  no   
 Type: Capacity: 155  
 Toll Centre: 70 Mile House

**RADIO-TELEPHONE COVERAGE:** yes  no   
 UHF: PSRT Loc. Jim Mtn.  
**Rate Centre:** Clinton  
 HF :

**RADIO:** Yes  No

Service	Call Sign	Signal source	Program source	via	qual.

**TELEVISION:** yes  no

Service	call sign	ch.	signal source	program source	via	qual.
CTV	CITM-TV	3	Mt. Timothy	Vancouver	Microwave	
CBC-AFF	CFJC-TV-4	9	Clinton	Kamloops (CFJC-TV)	LPRT-1 HOP	
CTV	CHTS-TV-1	13	Clinton	Kamloops (CHKM-TV)	1 HOP LPRT	

**CATV:** yes  no   
 Company: License:  
 Rates: inst. mo. Subscribers:

**OTHER FACILITIES:**

**PROPOSED FACILITIES:**

<b>COMMUNITY:</b>		
SEVENTY MILE HOUSE		
<b>LOCATION:</b> Lat. 51 ° 0 'N; Long 121 ° 24 'W	<b>REGIONAL DISTRICT:</b> Thompson-Nicola D	
	<b>E.D.:</b> 909	<b>EA:</b> 308
<b>POPULATION (YR):</b> 255	<b>HOUSEHOLDS</b> 67 E	<b>TELEVISIONS</b> 72%
	<b>RATIO MALE/FEMALE:</b> 1.201	<b>MIGRANCY:</b> 47 %
<b>LANGUAGE:</b> 96.8 % E; 0.4 % F; 0.2 % Native. 2.6%		<b>ETHNICITY</b> 6.1 % Native
<b>OFFICIAL LANGUAGE</b> 93.1 % E; 0.2 % F; 5.2 % Both; 1.4 % Neither.		
<b>EDUCATION</b> 8 % to Gr. 5; 25 % Gr. 5-8; 26 % Gr. 9-10; 29 % Gr. 11-13 12 % Gr. 13+		
<b>INCOME</b> Avg. Ind. \$ 3,198 ; Avg. Family \$ 7,661		<b>LABOUR FORCE PARTICIPATION RATE</b> Male: 79 % Female: 39 %
<b>INDUSTRY:</b>		
<b>EMPLOYEES:</b>		
<b>COMMUNITY SERVICES:</b>		
<b>SPECIAL REQUIREMENTS:</b>		

EVALUATION

COMMUNITY:  
SHACKAN RESERVE  
LOCATION: Lat. 50 ° 17 N; Long 121 ° 10 ' W  
REGIONAL DIST.: Thompson - Nicola D

TELEPHONE: Yes  No   
Auto. exch.: yes  no   
Type: Capacity:  
Toll Centre:

RADIO-TELEPHONE COVERAGE: yes  no   
UHF: PSRT Loc.  
Rate Centre:  
HF :

RADIO: Yes  No   
Service | Call Sign | Signal source | Program source | via | qual.

PR-E	CFJC	Kamloops	Kamloops	Off Air	
------	------	----------	----------	---------	--

TELEVISION: yes  no   
Service | call sign | ch. | signal source | program source | via | qual.

CBC-AFF	CFJC-TV-12	10	Promontory Mtn.	Kamloops (CFJC-TV)	1 HOP LPRT	
---------	------------	----	-----------------	--------------------	------------	--

CATV: yes  no   
Company: License:  
Rates: inst. mo. Subscribers:

OTHER FACILITIES:

PROPOSED FACILITIES:

<b>COMMUNITY:</b> <p style="text-align: center;">SHACKAN RESERVE</p>					
<b>LOCATION:</b> Lat. 50 ° 17 'N; Long 121 °10 'W	<b>REGIONAL DISTRICT:</b> Thompson - Nicola D				
	<table border="1"> <tr> <td><b>E.D.:</b> 907</td> <td><b>EA:</b> 465 all</td> </tr> </table>	<b>E.D.:</b> 907	<b>EA:</b> 465 all		
<b>E.D.:</b> 907	<b>EA:</b> 465 all				
<b>POPULATION (YR):</b> <p style="text-align: right;">65 (71)</p>	<table border="1"> <tr> <td><b>HOUSEHOLDS</b> 11</td> <td><b>TELEVISIONS</b> 61%</td> </tr> <tr> <td><b>RATIO MALE/FEMALE:</b> 1.24</td> <td><b>MIGRANCY:</b> 24.1 %</td> </tr> </table>	<b>HOUSEHOLDS</b> 11	<b>TELEVISIONS</b> 61%	<b>RATIO MALE/FEMALE:</b> 1.24	<b>MIGRANCY:</b> 24.1 %
	<b>HOUSEHOLDS</b> 11	<b>TELEVISIONS</b> 61%			
<b>RATIO MALE/FEMALE:</b> 1.24	<b>MIGRANCY:</b> 24.1 %				
<b>LANGUAGE:</b> 87 % E; 0.6 % F; 11.3 % Native. 1.1%	<b>ETHNICITY</b> 68 % Native				
<b>OFFICIAL LANGUAGE</b> 97 % E; 0.2 % F; 2.4 % Both; 0.5 % Neither.					
<b>EDUCATION</b> 22 % to Gr. 5; 33 % Gr. 5-8; 21 % Gr. 9-10; 16 %Gr. 11-13 8 %Gr.13+					
<b>INCOME</b> Avg. Ind. \$ 2,330 ; Avg. Family \$ 5,572	<b>LABOUR FORCE PARTICIPATION RATE</b> Male: 56 % Female: 23 %				
<b>INDUSTRY:</b>	<b>EMPLOYEES:</b>				
<b>COMMUNITY SERVICES:</b>					
<b>SPECIAL REQUIREMENTS:</b>					

**EVALUATION**

**COMMUNITY:**  
 SPENCES BRIDGE INCL. RESERVE  
 LOCATION: Lat. 50 ° 25' N; Long 121 ° 20 ' W  
 REGIONAL DIST.: THOMPSON-NICOLA D

**TELEPHONE:** Yes  No   
 Auto. exch.: yes  no   
 Type: Capacity:  
 Toll Centre: Spences Bridge

**RADIO-TELEPHONE COVERAGE:** yes  no   
 UHF: PSRT Loc. Lytton  
 Rate Centre: Lytton  
 HF :

**RADIO:** Yes  No

Service	Call Sign	Signal source	Program source	via	qual.
PR-E	CFJC	Kamloops	Kamloops	Off Air	

**TELEVISION:** yes  no

Service	call sign	ch.	signal source	program source	via	qual.
CBC-A	CJNA-TV-1	3	Spences Bridge	Kamloops (CFJC-TV)	2 HOP LPRT	
CTV	CJNA-TV-2	7	Spences Bridge	Kamloops (CHKM-TV)	2 HOP LPRT	

**CATV:** yes  no   
 Company: License:  
 Rates: inst. mo. Subscribers:

**OTHER FACILITIES:**

**PROPOSED FACILITIES:**

<b>COMMUNITY:</b> <p style="text-align: center;">SPENCES BRIDGE</p>					
<b>LOCATION:</b> Lat. 50 ° 25 'N; Long 121 ° 20 'W	<b>REGIONAL DISTRICT:</b> Thompson-Nicola D				
	<table border="1"> <tr> <td><b>E.D.:</b> 907</td> <td><b>EA:</b> 456 part &amp; 457 part</td> </tr> </table>	<b>E.D.:</b> 907	<b>EA:</b> 456 part & 457 part		
<b>E.D.:</b> 907	<b>EA:</b> 456 part & 457 part				
<b>POPULATION (YR):</b> <p style="text-align: right;">238 (71)</p>	<table border="1"> <tr> <td><b>HOUSEHOLDS</b> 62E</td> <td><b>TELEVISIONS</b> 72%</td> </tr> <tr> <td><b>RATIO MALE/FEMALE:</b> 1.201</td> <td><b>MIGRANCY:</b> 47 %</td> </tr> </table>	<b>HOUSEHOLDS</b> 62E	<b>TELEVISIONS</b> 72%	<b>RATIO MALE/FEMALE:</b> 1.201	<b>MIGRANCY:</b> 47 %
	<b>HOUSEHOLDS</b> 62E	<b>TELEVISIONS</b> 72%			
<b>RATIO MALE/FEMALE:</b> 1.201	<b>MIGRANCY:</b> 47 %				
<b>LANGUAGE:</b> 96.8 % E; 0.4 % F; 0.2 % Native. 2.6%	<b>ETHNICITY</b> 6.1 % Native				
<b>OFFICIAL LANGUAGE</b> 93.1 % E; 0.2 % F; 5.2 % Both; 1.4 % Neither.					
<b>EDUCATION</b> 8 % to Gr. 5; 25 % Gr. 5-8; 26 % Gr. 9-10; 29 %Gr. 11-13 12 %Gr.13+					
<b>INCOME</b> Avg. Ind. \$ 3,198 ; Avg. Family \$ 7,661	<b>LABOUR FORCE PARTICIPATION RATE</b> Male: 79 % Female: 39 %				
<b>INDUSTRY:</b>	<b>EMPLOYEES:</b>				
<b>COMMUNITY SERVICES:</b>					
<b>SPECIAL REQUIREMENTS:</b>					

EVALUATION

COMMUNITY:

UPPER HAT CREEK  
RESERVE

LOCATION: Lat. 51 °48' N; Long 121 °35' W

REGIONAL DIST.: Thompson - Nicola D

TELEPHONE: Yes  No

Auto. exch.: yes  no

Type: Capacity:

Toll Centre:

RADIO-TELEPHONE COVERAGE: yes  no

UHF: PSRT Loc. Ashcroft

Rate Centre: Cache Creek

HF :

RADIO: Yes  No

Service | Call Sign | Signal source | Program source | via | qual.

PR-E

CFJC

Kamloops

Kamloops

Off Air

TELEVISION: yes  no

Service | call sign | ch. | signal source | program source | via | qual.

CATV: yes  no

Company:

License:

Rates: inst.

mo.

Subscribers:

OTHER FACILITIES:

PROPOSED FACILITIES:



**COMMUNITY:**

UPPER HAT CREEK RESERVE

**LOCATION:**

Lat. 51 ° 49 'N; Long 121 ° 35 'W

**REGIONAL DISTRICT:**  
Thompson-Nicola D**E.D.:**  
909**EA:**  
321**POPULATION (YR):**

39(71)

**HOUSEHOLDS**  
4**TELEVISIONS**  
61%**RATIO MALE/FEMALE:**  
1.24**MIGRANCY:**  
24.1 %**LANGUAGE:**

87 % E; 0.6 % F; 11.3 % Native. 1.1%

**ETHNICITY**

68 % Native

**OFFICIAL LANGUAGE**

97 % E; 0.2 % F; 2.4 % Both; 0.5 % Neither.

**EDUCATION**

22 % to Gr. 5; 33 % Gr. 5-8; 21 % Gr. 9-10; 16 % Gr. 11-13 8 % Gr. 13+

**INCOME**

Avg. Ind. \$ 2,330 ; Avg. Family \$ 5,572

**LABOUR FORCE PARTICIPATION RATE**

Male: 56 % Female: 23 %

**INDUSTRY:****EMPLOYEES:****COMMUNITY SERVICES:****SPECIAL REQUIREMENTS:**

EVALUATION

COMMUNITY:  
 WALHACHIN  
 LOCATION: Lat. 50° 46' N; Long 120° 59' W  
 REGIONAL DIST.: Thompson-Nicola D

TELEPHONE: Yes  No   
 Auto. exch.: yes  no   
 Type: Capacity:  
 Toll Centre:

RADIO-TELEPHONE COVERAGE: yes  no   
 UHF: PSRT Loc. Ashcroft  
 Rate Centre: Cache Creek  
 HF :

RADIO: Yes  No

Service	Call Sign	Signal source	Program source	via	qual.
PR-E	CHNL	Kamloops	Kamloops	Off Air	
PR-E	CFJC	Kamloops	Kamloops	Off Air	

TELEVISION: yes  no

Service	call sign	ch.	signal source	program source	via	qual.

CATV: yes  no   
 Company: License:  
 Rates: inst. mo. Subscribers:

OTHER FACILITIES:

PROPOSED FACILITIES:

<b>COMMUNITY:</b>  WALHACHIN	
<b>LOCATION:</b> Lat. 50 ° 46 'N; Long 120 ° 59 'W	<b>REGIONAL DISTRICT:</b> Thompson Nicola D
	<b>E.D.:</b> 909 <b>EA:</b> 306 part
<b>POPULATION (YR):</b> 71 (71)	<b>HOUSEHOLDS</b> 18 E <b>TELEVISIONS</b> 72%
	<b>RATIO MALE/FEMALE:</b> 1.201 <b>MIGRANCY:</b> 47 %
<b>LANGUAGE:</b> 96.8 % E; 0.4 % F; 0.2 % Native. 2.6%	<b>ETHNICITY</b> 6.1 % Native
<b>OFFICIAL LANGUAGE</b> 93.1 % E; 0.2 % F; 5.2 % Both; 1.4 % Neither.	
<b>EDUCATION</b> 8 % to Gr. 5; 25 % Gr. 5-8; 26 % Gr. 9-10; 29 % Gr. 11-13; 12 % Gr. 13+	
<b>INCOME</b> Avg. Ind. \$ 3,198 ; Avg. Family \$ 7,661	<b>LABOUR FORCE PARTICIPATION RATE</b> Male: 79 %      Female: 39 %
<b>INDUSTRY:</b>	<b>EMPLOYEES:</b>
<b>COMMUNITY SERVICES:</b>	
<b>SPECIAL REQUIREMENTS:</b>	

COMMUNITY: BARNHART

EVALUATION

LOCATION: Lat. 50° 38' N; Long 120° 06' W  
REGIONAL DIST.: THOMPSON-NICOLA E

TELEPHONE: Yes  No

RADIO-TELEPHONE COVERAGE: yes  no

Auto. exch.: yes  no

UHF: PSRT Loc. Kamloops

Type: Capacity:

Rate Centre: Kamloops

Toll Centre:

HF :

RADIO: Yes  No

Service	Call Sign	Signal source	Program source	via	qual.
PR-E	CFJC	Kamloops	Kamloops	Off Air	
PR-E	CHNL	Kamloops	Kamloops	Off Air	
Pr-E	CKXR	Salmon Arm	Salmon Arm	Off Air	

TELEVISION: yes  no

Service	call sign	ch.	signal source	program source	via	qual.
CBC-A	CFJC-TV	4	Kamloops	Kamloops	Off Air	
GTV	CHKM-TV	6	Kamloops	Kamloops	Off Air	

CATV: yes  no

Company:

License:

Rates: inst.

mo.

Subscribers:

OTHER FACILITIES:

PROPOSED FACILITIES:

COMMUNITY:		BARNHART	
LOCATION: Lat. 50 ° 38 'N; Long 120 ° 06 'W		REGIONAL DISTRICT: Thompson - Nicola E	
		E.D.: 909	EA: 104 part & 106 part
POPULATION (YR): 199 (71)		HOUSEHOLDS 52 E	TELEVISIONS 87%
		RATIO MALE/FEMALE: 1.097	MIGRANCY: 48.8 %
LANGUAGE: 99.1 % E; 0.1 % F; 0.1 % Native. 0.6%		ETHNICITY 1.3 % Native	
OFFICIAL LANGUAGE 97.3 % E; 0 % F; 2.7 % Both; 0 % Neither.			
EDUCATION 2 % to Gr. 5; 21 % Gr. 5-8; 31 % Gr. 9-10; 32 % Gr. 11-13 14 % Gr. 13+			
INCOME Avg. Ind. \$ 3,915 ; Avg. Family \$ 9,361		LABOUR FORCE PARTICIPATION RATE Male: 80 % Female: 33 %	
INDUSTRY:		EMPLOYEES:	
COMMUNITY SERVICES:			
SPECIAL REQUIREMENTS:			

EVALUATION

COMMUNITY:

CHASE

LOCATION: Lat 50 ° 49' N; Long 119 ° 41' W

REGIONAL DIST.: Thompson - Nicola E

TELEPHONE: Yes  No  D  
 Auto. exch.: yes  no  ADO  
 Type: Capacity: 1133  
 Toll Centre: Chase

RADIO-TELEPHONE COVERAGE: yes  no   
 UHF: PSRT Loc. Chase  
 Rate Centre: Chase  
 HF :

RADIO: Yes  No

Service	Call Sign	Signal source	Program source	via	qual.
PR-E	CFJC	Kamloops	Kamloops	Off Air	
CBC-E	CBUH	Chase	Vancouver (CBU)	LPRT	
PR-E	CKXR	Salmon Arm	Salmon Arm	Off Air	
PR-E	CHNL	Kamloops	Kamloops	Off Air	

TELEVISION: yes  no

Service	call sign	ch.	signal source	program source	via	qual.
	OFF AIR					
CTV	CHSH-TV-1	7	Chase (White Lake)	Kelowna CHKL-TV	1 HOP LPRT	
CTV	CHSH-TV-2	13	Chase (Adams Hill)	Kelowna (CHKL) TV	2 HOP LPRT	3.0
CBC off	CFJC-TV-8	11	Adams Hill	Kamloops TV	2 Hop Lprt	3.0

CATV: yes  no

Company:

License:

Rates: inst.

mo.

Subscribers:

OTHER FACILITIES:

PROPOSED FACILITIES:

COMMUNITY:  CHASE	
LOCATION: Lat. 50 ° 49 'N; Long 119 ° 41 'W	REGIONAL DISTRICT: Thompson Nicola E
	E.D.: 909      EA: 109 & 110 all
POPULATION (YR):  1212 (71)	HOUSEHOLDS 400      TELEVISIONS 87%
	RATIO MALE/FEMALE: 1.115      MIGRANCY: 40 %
LANGUAGE: 98.6 % E; 0 % F; 0 % Native. 1.4%	ETHNICITY 3.0 % Native
OFFICIAL LANGUAGE 95.4 % E; 0 % F; 4.6 % Both; 0 % Neither.	
EDUCATION 4 % to Gr. 5; 32 % Gr. 5-8; 29 % Gr. 9-10; 22 % Gr. 11-13 14 % Gr. 13+	
INCOME Avg. Ind. \$ <sup>3,483</sup> ; Avg. Family \$ <sup>8,159</sup>	LABOUR FORCE PARTICIPATION RATE Male: <sup>64</sup> %      Female: <sup>28</sup> %
INDUSTRY: Forestry Manuf. Trade Services	EMPLOYEES: 75 40 50 75
COMMUNITY SERVICES:	
SPECIAL REQUIREMENTS:	

EVALUATION

COMMUNITY:

DALLAS

LOCATION: Lat 50 ° 39' N; Long 120 ° 10' W

REGIONAL DIST.: Thompson-N<sub>1</sub>cola E

TELEPHONE: Yes  No  D

RADIO-TELEPHONE COVERAGE: yes  no

Auto. exch.: yes  no

UHF: PSRT Loc.

Type: Capacity:

Rate Centre: Kamloops

Toll Centre: Dallas

HF :

RADIO: Yes  No

Service | Call Sign | Signal source | Program source | via | qual.

PR-E	CFJC	Kamloops	Kamloops	Off Air	
PR-E	CHNL	Kamloops	Kamloops	Off Air	

TELEVISION: yes  no

Service | call sign | ch. | signal source | program source | via | qual.

	<u>OFF AIR</u>					
CBC-A	CFJC-TV	4	Kamloops	Kamloops	Off Air	
CTV	CHKM-TV	6	Kamloops	Kamloops	Off Air	

CATV: yes  no

Company:

License:

Rates: inst.

mo.

Subscribers:

OTHER FACILITIES:

PROPOSED FACILITIES:



COMMUNITY:  DALLAS	
LOCATION: Lat. 50 ° 39 'N; Long 120 ° 10'W	REGIONAL DISTRICT: Thompson - Nicola E
	E.D.: 909
	EA: 106 part & 107 part
POPULATION (YR):  511 (71)	HOUSEHOLDS 132 E
	TELEVISIONS 87%
	RATIO MALE/FEMALE: 1.097
	MIGRANCY: 48.8 %
LANGUAGE: 99.1 % E; 0.1 % F; 0.1 % Native. 0.6%	ETHNICITY 1.3 % Native
OFFICIAL LANGUAGE 97.3 % E; 0 % F; 27 % Both; 0 % Neither.	
EDUCATION 2 % to Gr. 5; 21 % Gr. 5-8; 31 % Gr. 9-10; 32 % Gr. 11-13 14 % Gr. 13+	
INCOME Avg. Ind. \$3,915 ; Avg. Family \$ 9,361	LABOUR FORCE PARTICIPATION RATE Male: 80% Female: 33%
INDUSTRY:	EMPLOYEES:
COMMUNITY SERVICES:	
SPECIAL REQUIREMENTS:	

EVALUATION

COMMUNITY:

DUCK RANGE

LOCATION: Lat. 50 ° 37 ' N; Long. 119 ° 53 ' W

REGIONAL DIST.: Thompson - Nicola E

TELEPHONE: Yes  No

Auto. exch.: yes  no

Type: Capacity:

Toll Centre:

RADIO-TELEPHONE COVERAGE: yes  no

UHF: PSRT Loc. Chase

Rate Centre: Chase

HF :

RADIO: Yes  No

Service	Call Sign	Signal source	Program source	via	qual.
PR-E	CFJC	Kamloops	Kamloops	Off Air	
PR-E	CHNL	Kamloops	Kamloops	Off Air	
PR-E	CKXR	Salmon Arm	Salmon Arm	Off Air	

TELEVISION: yes  no

Service	call sign	ch.	signal source	program source	via	qual.
	<u>OFF AIR</u>					
CTV	CHSH-TV-2	13	Chase (Adam Hill)	Kelowna, CHKL-TV	2 HOP LPRT	
CBC-A	CFJC-TV	4	Kamloops	Kamloops	Off Air	
CTV	CHKM-TV	6	Kamloops	Kamloops	Off Air	

CATV: yes  no

Company:

License:

Rates: inst.

mo.

Subscribers:

OTHER FACILITIES:

PROPOSED FACILITIES:

COMMUNITY:  DUCK RANGE	
LOCATION: Lat. 50 ° 37 'N; Long 119 ° 53 'W	REGIONAL DISTRICT: Thompson Nicola E
	E.D.: 909      EA: 104part
POPULATION (YR):  71 (71)	HOUSEHOLDS 18      TELEVISIONS 87%
	RATIO MALE/FEMALE: 1.097      MIGRANCY: 48.8 %
LANGUAGE: 99.1 % E; 0.1 % F; 0.1 % Native. 0.6%	ETHNICITY 1.3 % Native
OFFICIAL LANGUAGE 97.3 % E; 0 % F; 2.7 % Both; 0 % Neither.	
EDUCATION 2 % to Gr. 5; 21 % Gr. 5-8; 31 % Gr. 9-10; 32 %Gr. 11-13 14 %Gr.13+	
INCOME Avg. Ind. \$ 3,915 ; Avg. Family \$ 9,361	LABOUR FORCE PARTICIPATION RATE Male: 80 %      Female: 33 %
INDUSTRY:	EMPLOYEES:
COMMUNITY SERVICES:	
SPECIAL REQUIREMENTS:	

EVALUATION

COMMUNITY:  
MONTE CREEK  
  
LOCATION: Lat. 50 ° 34 N; Long 119 ° 57 ' W  
REGIONAL DIST.: Thompson Nicola E

TELEPHONE: Yes  No   
Auto. exch.: yes  no   
Type: Capacity:  
Toll Centre:

RADIO-TELEPHONE COVERAGE: yes  no   
UHF: PSRT Loc. Chase  
Rate Centre: Chase  
HF :

RADIO: Yes  No

Service	Call Sign	Signal source	Program source	via	qual.
PR-E	CFJC	Kamloops	Kamloops	Off Air	
PR-E	CHNL	Kamloops	Kamloops	Off Air	
PR-E	CKXR	Salmon Arm	Salmon Arm	Off Air	

TELEVISION: yes  no

Service	call sign	ch.	signal source	program source	via	qual.
CBC-A	CFJC-TV	4	Kamloops	Kamloops	Off Air	
CTV	CHKM-TV	6	Kamloops	Kamloops	Off Air	

CATV: yes  no   
Company: License:  
Rates: inst. mo. Subscribers:

OTHER FACILITIES:

PROPOSED FACILITIES:

COMMUNITY: MONTE CREEK		
LOCATION: Lat. 50 ° 34 'N; Long 119 ° 57 'W	REGIONAL DISTRICT: Thompson-Nicola E	
	E.D.: 909	EA: 104 part
POPULATION (YR): 65 (71)	HOUSEHOLDS 17 E	TELEVISIONS 87%
	RATIO MALE/FEMALE: 1.097	MIGRANCY: 48.8 %
LANGUAGE: 99.1 % E; 0.1 % F; 0.1 % Native. 0.6%		ETHNICITY 1.3 % Native
OFFICIAL LANGUAGE 97.3 % E; 0 % F; 2.7 % Both; 0 % Neither.		
EDUCATION 2 % to Gr. 5; 21 % Gr. 5-8; 31 % Gr. 9-10; 32 % Gr. 11-13 14 % Gr. 13+		
INCOME Avg. Ind. \$ 3,915 ; Avg. Family \$ 9,361		LABOUR FORCE PARTICIPATION RATE Male: 80 % Female: 33 %
INDUSTRY: EMPLOYEES:		
COMMUNITY SERVICES:		
SPECIAL REQUIREMENTS:		

EVALUATION

COMMUNITY:  
MONTE LAKE  
  
LOCATION: Lat. 50 ° 32' N; Long 119 ° 51 ' W  
REGIONAL DIST.: Thompson Nicola E

TELEPHONE: Yes  No   
Auto. exch.: yes  no   
Type: Capacity:  
Toll Centre:

RADIO-TELEPHONE COVERAGE: yes  no   
UHF: PSRT Loc. Westwold  
Rate Centre: Westwold  
HF :

RADIO: Yes  No

Service	Call Sign	Signal source	Program source	via	qual.
CBC-A	CKOV	Kelowna	Kelowna	off air	
PR-E	CFJC	Kamloops	Kamloops	Off Air	
PR-E	CHNL	Kamloops	Kamloops	Off Air	
PR-E	CKXR	Salmon Arm	Salmon Arm	Off Air	

TELEVISION: yes  no

Service	call sign	ch.	signal source	program source	via	qual.
CBC-A	CJML-TV-1	8	Monte Lake	Kamloops CFJC-TV	1 HOP LPRT	3.0

CATV: yes  no   
Company: License:  
Rates: inst. mo. Subscribers:

OTHER FACILITIES:

PROPOSED FACILITIES:

<b>COMMUNITY:</b> <p style="text-align: center;">MONTE LAKE</p>					
<b>LOCATION:</b> Lat. 50 ° 32 'N; Long 119 ° 51 'W	<b>REGIONAL DISTRICT:</b> Thompson - Nicola E				
	<table border="1"> <tr> <td><b>E.D.:</b> 909</td> <td><b>EA:</b> 104 part , 105 part</td> </tr> </table>	<b>E.D.:</b> 909	<b>EA:</b> 104 part , 105 part		
<b>E.D.:</b> 909	<b>EA:</b> 104 part , 105 part				
<b>POPULATION (YR):</b> <p style="text-align: right;">176 (71)</p>	<table border="1"> <tr> <td><b>HOUSEHOLDS</b> 42 E</td> <td><b>TELEVISIONS</b> 81%</td> </tr> <tr> <td><b>RATIO MALE/FEMALE:</b> 1.097</td> <td><b>MIGRANCY:</b> 48.8 %</td> </tr> </table>	<b>HOUSEHOLDS</b> 42 E	<b>TELEVISIONS</b> 81%	<b>RATIO MALE/FEMALE:</b> 1.097	<b>MIGRANCY:</b> 48.8 %
	<b>HOUSEHOLDS</b> 42 E	<b>TELEVISIONS</b> 81%			
<b>RATIO MALE/FEMALE:</b> 1.097	<b>MIGRANCY:</b> 48.8 %				
<table border="1"> <tr> <td> <b>LANGUAGE:</b>            99.1 % E; 0.1 % F; 0.1 % Native. 0.6%         </td> <td> <b>ETHNICITY</b>            1.3 % Native         </td> </tr> </table>		<b>LANGUAGE:</b> 99.1 % E; 0.1 % F; 0.1 % Native. 0.6%	<b>ETHNICITY</b> 1.3 % Native		
<b>LANGUAGE:</b> 99.1 % E; 0.1 % F; 0.1 % Native. 0.6%	<b>ETHNICITY</b> 1.3 % Native				
<b>OFFICIAL LANGUAGE</b> 97.3 % E; 0 % F; 2.7 % Both; 0 % Neither.					
<b>EDUCATION</b> 2 % to Gr. 5; 21 % Gr. 5-8; 31 % Gr. 9-10; 32 % Gr. 11-13 14 % Gr. 13+					
<b>INCOME</b> Avg. Ind. \$ 3,915 ; Avg. Family \$ 9,361	<b>LABOUR FORCE PARTICIPATION RATE</b> Male: <sup>80</sup> % Female: <sup>33</sup> %				
<b>INDUSTRY:</b>					
<b>EMPLOYEES:</b>					
<b>COMMUNITY SERVICES:</b>					
<b>SPECIAL REQUIREMENTS:</b>					

EVALUATION

COMMUNITY:

NESKAINUTH RESERVE

LOCATION: Lat 50 ° 45' N; Long 119 ° 45' W

REGIONAL DIST.: Thompson Nicola E

TELEPHONE: Yes  No

Auto. exch.: yes  no

Type: Capacity:

Toll Centre:

RADIO-TELEPHONE COVERAGE: yes  no

UHF: PSRT Loc. Chase

Rate Centre: Chase

HF :

RADIO: Yes  No

Service	Call Sign	Signal source	Program source	via	qual.
PR-E	CFJC	Kamloops	Kamloops	Off Air	
Pr-E	CHNL	Kamloops	Kamloops	Off Air	
PR-E	CKXR	Salmon Arm	Salmon Arm	Off Air	

TELEVISION: yes  no

Service	call sign	ch.	signal source	program source	via	qual.
CTV	CHSH-TV-2	13	CHase (Adam Hill)	Kelowna CHKL-TV	2 HOP LPRT	
CBC-A	CFJC -TV-8	11	Adams Hill	Kamloops (CFJC-TV)	2 HOP LPRT	
CBC-A	CFJC-TV-19	2	Pritchard	Kamloops CFJC-TV	1 HOP LPRT	

CATV: yes  no

Company:

License:

Rates: inst.

mo.

Subscribers:

OTHER FACILITIES:

PROPOSED FACILITIES:



<b>COMMUNITY:</b> <p style="text-align: center;">NESKAINUTH RESERVE</p>					
<b>LOCATION:</b> Lat. 50 ° 45 'N; Long 119 ° 45 'W	<b>REGIONAL DISTRICT:</b> Thompson- Nicola E				
	<table border="1" style="width: 100%;"> <tr> <td style="width: 50%;"> <b>E.D.:</b> 909         </td> <td style="width: 50%;"> <b>EA:</b> 116 all         </td> </tr> </table>	<b>E.D.:</b> 909	<b>EA:</b> 116 all		
<b>E.D.:</b> 909	<b>EA:</b> 116 all				
<b>POPULATION (YR):</b> <p style="text-align: right;">42 (71)</p>	<table border="1" style="width: 100%;"> <tr> <td style="width: 50%;"> <b>HOUSEHOLDS</b> 13         </td> <td style="width: 50%;"> <b>TELEVISIONS</b> 61%         </td> </tr> <tr> <td> <b>RATIO MALE/FEMALE:</b> 1.24         </td> <td> <b>MIGRANCY:</b> 24.1 %         </td> </tr> </table>	<b>HOUSEHOLDS</b> 13	<b>TELEVISIONS</b> 61%	<b>RATIO MALE/FEMALE:</b> 1.24	<b>MIGRANCY:</b> 24.1 %
	<b>HOUSEHOLDS</b> 13	<b>TELEVISIONS</b> 61%			
<b>RATIO MALE/FEMALE:</b> 1.24	<b>MIGRANCY:</b> 24.1 %				
<b>LANGUAGE:</b> 87 % E; 0.6 % F; 11.3 % Native. 1.1%	<b>ETHNICITY</b> 68 % Native				
<b>OFFICIAL LANGUAGE</b> 97 % E; 0.2 % F; 2.4 % Both; 0.5 % Neither.					
<b>EDUCATION</b> 22 % to Gr. 5; 33 % Gr. 5-8; 21 % Gr. 9-10; 16 % Gr. 11-13 8 % Gr. 13+					
<b>INCOME</b> Avg. Ind. \$ 2,330 ; Avg. Family \$ 5,572	<b>LABOUR FORCE PARTICIPATION RATE</b> Male: 56 % Female: 23 %				
<b>INDUSTRY:</b>	<b>EMPLOYEES:</b>				
<b>COMMUNITY SERVICES:</b>					
<b>SPECIAL REQUIREMENTS:</b>					

EVALUATION

COMMUNITY:  
 PRITCHARD  
 LOCATION: Lat. 50°12' N; Long. 119° 50' W  
 REGIONAL DIST.: Thompson Nicola E

TELEPHONE: Yes  No   
 Auto. exch.: yes  no   
 Type: Capacity:  
 Toll Centre: Pritchard

RADIO-TELEPHONE COVERAGE: yes  no   
 UHF: PSRT Loc. Chase  
 Rate Centre: Chase  
 HF :

RADIO: Yes  No   
Service | Call Sign | Signal source | Program source | via | qual.

PR-E	CKXR	Salmon Arm	Salmon Arm	Off Air	
PR-E	CFJC	Kamloops	Kamloops	Off Air	
Pr-E	CHNL	Kamloops	Kamloops	Off Air	

TELEVISION: yes  no   
Service | call sign | ch. | signal source | program source | via | qual.

CTV	CHKM-TV	9	Pritchard	Kamloops (CHKM-TV)	1 HOP LPRT	
CBC-A	CFJC-TV-19	2	Pritchard	Kamloops (CFJC-TV)	1 HOP LPRT	
CTV	CHSH-TV-2	13	Chase (Adam Hill)	Kelowna (CHKL-TV)	2 HOP LPRT	
CBC-A	CFJC-TV-8	11	Adams Hill	Kamloops (CFJC-TV)	2 HOP LPRT	

CATV: yes  no   
 Company: License:  
 Rates: inst. mo. Subscribers:

OTHER FACILITIES:

PROPOSED FACILITIES:

COMMUNITY:  PRITCHARD	
LOCATION: Lat. 50 ° 42 'N; Long 119 ° 50 'W	REGIONAL DISTRICT: Thompson Nicola E
	E.D.: 909      EA: 103 part
POPULATION (YR):  111 (66)	HOUSEHOLDS 30 E
	TELEVISIONS 87%
	RATIO MALE/FEMALE: 1.097
	MIGRANCY: 48.8 %
LANGUAGE: 99.1 % E; 0.1 % F; 0.1 % Native 0.6%	ETHNICITY 1.3 % Native
OFFICIAL LANGUAGE 97.3 % E; 0 % F; 2.7 % Both; 0 % Neither.	
EDUCATION 2 % to Gr. 5; 21 % Gr. 5-8; 31 % Gr. 9-10; 32 % Gr. 11-13 14 % Gr. 13+	
INCOME Avg. Ind. \$ 3,915 ; Avg. Family \$ 9,361	LABOUR FORCE PARTICIPATION RATE Male: 80 %      Female: 33 %
INDUSTRY:	EMPLOYEES:
COMMUNITY SERVICES:	
SPECIAL REQUIREMENTS:	

**EVALUATION**

**COMMUNITY:**  
 SUNRISE VALLEY  
 LOCATION: Lat. ° ' N; Long. ° ' W  
 REGIONAL DIST.: Thompson - Nicola E

**TELEPHONE:** Yes  No   
 Auto. exch.: yes  no   
 Type: Capacity:  
 Toll Centre:

**RADIO-TELEPHONE COVERAGE:** yes  no   
 UHF: PSRT Loc.  
 Rate Centre:  
 HF :

**RADIO:** Yes  No

Service	Call Sign	Signal source	Program source	via	qual.
PR-E	CFJC	Kamloops	Kamloops	Off Air	
PR-E	CHNL	Kamloops	Kamloops	Off Air	

**TELEVISION:** yes  no

Service	call sign	ch.	signal source	program source	via	qual.
CBC-A	CFJC-TV	4	Kamloops	Kamloops	Off Air	
CTV	CHKM-TV	6	Kamloops	Kamloops	Off Air	

**CATV:** yes  no   
 Company: License:  
 Rates: inst. mo. Subscribers:

**OTHER FACILITIES:**

**PROPOSED FACILITIES:**

COMMUNITY:  SUNRISE VALLEY			
LOCATION: Lat. ° 'N; Long ° 'W		REGIONAL DISTRICT: Thompson - Nicola E	
		E.D.: 909	EA: 106 part
POPULATION (YR): 111 (71)		HOUSEHOLDS 29 E	TELEVISIONS 87%
		RATIO MALE/FEMALE: 1.097	MIGRANCY: 48.8 %
LANGUAGE: 99.1% E; 0.1% F; 0.1 % Native. 0.6%			ETHNICITY 1.3 % Native
OFFICIAL LANGUAGE 97.3 % E; 0 % F; 2.7 % Both; 0 % Neither.			
EDUCATION 2 % to Gr. 5; 21 % Gr. 5-8; 31 % Gr. 9-10; 32 %Gr. 11-13 14 %Gr.13+			
INCOME Avg. Ind. \$ 3,915 ; Avg. Family \$ 9,361		LABOUR FORCE PARTICIPATION RATE Male: 80 % Female 83 %	
INDUSTRY:		EMPLOYEES:	
COMMUNITY SERVICES:			
SPECIAL REQUIREMENTS:			

EVALUATION

COMMUNITY:  
 WESTWOLD  
 LOCATION: Lat. 50 ° 28' N; Long 119 ° 45' W  
 REGIONAL DIST.: Thompson-Nicola E

TELEPHONE: Yes  No   
 Auto. exch.: yes  no   
 Type: Capacity: 188  
 Toll Centre: Westwold

RADIO-TELEPHONE COVERAGE: yes  no   
 UHF: PSRT Loc. Westwold  
 Rate Centre: Westwold  
 HF :

RADIO: Yes  No

Service	Call Sign	Signal source	Program source	via	qual.
CBC-A	CKOV	Kelowna	Kelowna	off air	
PR-E	CFJC	Kamloops	Kamloops	Off Air	
PR-E	CHNL	Kamloopd	Kamloopd	Off Air	
PR-E	CKXR	Salmon Arm	Salmon Arm	Off Air	

TELEVISION: yes  no

Service	call sign	ch.	signal source	program source	via	qual.
CBC-AFF	CFWS-TV-2	12	Westwold	Kelowna	2 HOP LPRT	3.0

CATV: yes  no

Company: License:  
 Rates: inst. mo. Subscribers:

OTHER FACILITIES:

PROPOSED FACILITIES:

COMMUNITY: WESTWOLD	
LOCATION: Lat. 50 ° 28 'N; Long 119 ° 45 'W	REGIONAL DISTRICT: Thompson - Nicola E
	E.D.: 909      EA: 105 part
POPULATION (YR): 434 (71)	HOUSEHOLDS 112 E      TELEVISIONS 87%
	RATIO MALE/FEMALE: 1.097      MIGRANCY: 48.8 %
LANGUAGE: 99.1% E; 0.1 % F; 0.1 % Native. 0.6%	ETHNICITY 1.3 % Native
OFFICIAL LANGUAGE 97.3 % E; 0 % F; 2.7 % Both; 0 % Neither.	
EDUCATION 2 % to Gr. 5; 21 % Gr. 5-8; 31 % Gr. 9-10; 32 %Gr. 11-13 14 %Gr.13+	
INCOME Avg. Ind. \$ 3,915 ; Avg. Family \$ 9,361	LABOUR FORCE PARTICIPATION RATE Male: 80 %      Female: 33 %
INDUSTRY:	EMPLOYEES:
COMMUNITY SERVICES:	
SPECIAL REQUIREMENTS:	

EVALUATION

COMMUNITY:

VALLEYVIEW

LOCATION: Lat. 50 ° 40 N; Long 120 ° 17 ' W

REGIONAL DIST.: Thompson - Nicola E

TELEPHONE: Yes  No

Auto. exch.: yes  no

Type: Capacity:

Toll Centre:

RADIO-TELEPHONE COVERAGE: yes  no

UHF: PSRT Loc.

Rate Centre:

HF :

RADIO: Yes  No

Service	Call Sign	Signal source	Program source	via	qual.
PR-E	CHNL	Kamloops	Kamloops	Off Air	
PR-E	CFJC	Kamloops	Kamloops	Off Air	

TELEVISION: yes  no

Service	call sign	ch.	signal source	program source	via	qual.
CBC-A	CFJC-TV	4	Kamloops	Kamloops	Off Air	
CTV	CHKM-TV	6	Kamloops	Kamloops	Off Air	

CATV: yes  no

Company:

License:

Rates: inst.

mo.

Subscribers:

OTHER FACILITIES:

PROPOSED FACILITIES:



<b>COMMUNITY:</b> VALLEYVIEW		
<b>LOCATION:</b> Lat. 50 ° 40 'N; Long 120 ° 17 'W	<b>REGIONAL DISTRICT:</b> Thompson-Nicola E	
	<b>E.D.:</b> 909	<b>EA:</b> 111 to 115
<b>POPULATION (YR):</b> 3,787 (71)	<b>HOUSEHOLDS</b> 987	<b>TELEVISIONS</b> 99 %
	<b>RATIO MALE/FEMALE:</b> 1.089	<b>MIGRANCY:</b> 44 %
<b>LANGUAGE:</b> 97.9 % E; 0.3 % F; 0 % Native. 1.8%		<b>ETHNICITY</b> 0.5 % Native
<b>OFFICIAL LANGUAGE</b> 96.3 % E; 0 % F; 3.6 % Both; 0.1 % Neither.		
<b>EDUCATION</b> 2 % to Gr. 5; 13 % Gr. 5-8; 25 % Gr. 9-10; 35 % Gr. 11-13 25 % Gr. 13+		
<b>INCOME</b> Avg. Ind. \$ 4,939 ; Avg. Family \$ 12,248		<b>LABOUR FORCE PARTICIPATION RATE</b> Male: 85 % Female: 45 %
<b>INDUSTRY:</b>	<b>EMPLOYEES:</b>	
Agriculture	15	
Forestry	55	
Mining	30	
Manuf.	140	
Constr.	190	
Util & Transp.	210	
Trade	435	
Services	420	
<b>COMMUNITY SERVICES:</b>		
<b>SPECIAL REQUIREMENTS:</b>		

COMMUNITY NAME	BOOK NUM	RD NUM	SUB ID	REGIONAL DISTRICT
WOODSDALE	2	7	A	CENTRAL OKANAGAN
WOSS LAKE	1	18	B	MOUNT WADDINGTON
WRIGHT	3	4	A	CARIBOO
WYCLIFFE	2	12	B	EAST KOOTENAY
WYNNDEL	2	6	C	CENTRAL KOOTENAY
YAHK	2	6	C	CENTRAL KOOTENAY
YALE	1	13	A	FRASER-CHEAM
YMIR	2	6	B	CENTRAL KOOTENAY
YOUBOU	1	10	A	COWICHAN VALLEY
YUQUOT RESERVE	1	9	B	COMOX-STRATHCONA
ZEBALLOS	1	9	B	COMOX-STRATHCONA
100 MILE HOUSE	3	4	A	CARIBOO
150 MILE HOUSE	3	4	A	CARIBOO
70 MILE HOUSE	3	29	D	THOMPSON-NICOLA

COMMUNITY NAME	BOOK NUM	RD NUM	SUB ID	REGIONAL DISTRICT
TROUT LAKE	3	8	B	COLUMBIA-SHUSWAP
TRUTCH	4	23	A	PEACE RIVER-LIARD
TULAMEEN	2	22	C	OKANAGAN-SIMILKAMEEN
TUPPER	4	23	B	PEACE RIVER-LIARD
UCLULET	1	1	A	ALBERNI-CLAYOQUOT
UNION BAY	1	9	C	COMOX-STRATHCONA
UPPER CUTBANK	4	23	B	PEACE RIVER-LIARD
UPPER FRASER (HANSARD)	4	14	A	FRASER-FORT GEORGE
UPPER HAT CREEK RESERVE	3	29	D	THOMPSON-NICOLA
UPPER LIARD	4	30	A	YUKON
USK	4	16	C	KITIMAT-STIKINE
VALEMOUNT	4	14	B	FRASER-FORT GEORGE
VALLEYVIEW	3	29	E	THOMPSON-NICOLA
VALLICAN	2	6	B	CENTRAL KOOTENAY
VANANDA	1	24	A	POWELL RIVER
VANCOUVER	1	15	I	GREATER VANCOUVER
VANDERHOOF	4	2	A	BULKLEY-NECHAKO
VAVENBY	3	29	A	THOMPSON-NICOLA
VERNON	2	20	B	NORTH OKANAGAN
VERNON LAKE	1	18	B	MOUNT WADDINGTON
VICTORIA	1	3	I	CAPITAL
VILLAGE ISLAND (ATKIS) RESERVE	1	9	B	COMOX-STRATHCONA
VINSULLA	3	29	B	THOMPSON-NICOLA
WALDO	2	12	C	EAST KOOTENAY
WALHACHIN	3	29	D	THOMPSON-NICOLA
WALLCOTT	4	2	B	BULKLEY-NECHAKO
WARDNER	2	12	B	EAST KOOTENAY
WARFIELD SEE TRAIL	2	17	A	KOOTENAY BOUNDRAY
WASA	2	12	B	EAST KOOTENAY
WATSON LAKE	4	30	A	YUKON
WELLS	3	4	A	CARIBOO
WEST BENCH SEE PENTICTON	2	22	A	OKANAGAN-SIMILKAMEEN
WEST VANCOUVER	1	15	I	GREATER VANCOUVER
WESTBANK	2	7	B	CENTRAL OKANAGAN
WESTBRIDGE	2	17	B	KOOTENAY BOUNDRAY
WESTWOLD	3	29	E	THOMPSON-NICOLA
WHALETOWN	1	9	A	COMOX-STRATHCONA
WHITE ROCK	1	15	I	GREATER VANCOUVER
WHITEHORSE	4	30	A	YUKON
WILLIAMS LAKE	3	4	A	CARIBOO
WILLIAMS LAKE RESERVE	3	4	A	CARIBOO
WILLOW FLATS	4	23	B	PEACE RIVER-LIARD
WILLOW POINT	2	6	B	CENTRAL KOOTENAY
WILLOW RIVER	4	14	A	FRASER-FORT GEORGE
WILMER	2	12	A	EAST KOOTENAY
WILSON CREEK	1	28	A	SUNSHINE COAST
WINDERMERE	2	12	A	EAST KOOTENAY
WINFIELD	2	7	A	CENTRAL OKANAGAN
WINLAW	2	6	B	CENTRAL KOOTENAY
WINTER HARBOUR	1	18	B	MOUNT WADDINGTON
WISTARIA	4	2	C	BULKLEY-NECHAKO
WONOWON	4	23	A	PEACE RIVER-LIARD
WOODFIBRE	1	26	I	SQUAMISH-LILLOOET
WOODPECKER	4	14	A	FRASER-FORT GEORGE

COMMUNITY NAME	BOOK NUM	RD NUM	SUB ID	REGIONAL DISTRICT
SPUZZUM	1	13	A	FRASER-CHEAM
SQUAAM BAY	3	29	A	THOMPSON-NICOLA
SQUAMISH DIST. MUN.	1	26	I	SQUAMISH-LILLOOET
SQUIRREL COVE	1	9	A	COMOX-STRATHCONA
STELLA RESERVE	4	2	A	BULKLEY-NECHAKO
STEWART	4	16	I	KITIMAT-STIKINE
STEWART CROSSING	4	30	A	YUKON
STILLWATER	1	24	A	POWELL RIVER
STONE RESERVE	3	4	B	CARIBOO
STONER	4	14	A	FRASER-FORT GEORGE
STONEY CREEK RESEVE	4	2	A	BULKLEY-NECHAKO
STRATHNAVER	3	4	A	CARIBOO
STUART ISLAND	1	9	A	COMOX-STRATHCONA
SUGAR LAKE	2	20	B	NORTH OKANAGAN
SUMMERLAND DIST. MUN.	2	22	I	OKANAGAN-SIMILKAMEEN
SUMMIT LAKE	4	14	A	FRASER-FORT GEORGE
SUMMIT LAKE (MILE 392 ALASKA HWY)	4	23	A	PEACE RIVER-LIARD
SUNRISE VALLEY	3	29	E	THOMPSON-NICOLA
SUNSET	1	19	A	NANAIMO
SUNSHINE BAY	2	6	B	CENTRAL KOOTENAY
SUNSHINE VALLEY	3	29	A	THOMPSON-NICOLA
SURREY	1	15	I	GREATER VANCOUVER
SWIFT RIVER	4	30	A	YUKON
SYDNEY SEE NORTH SAANICH DIST. MUN.	1	3	I	CAPITAL
TA TA CREEK	2	12	B	EAST KOOTENAY
TABA INLET	1	24	A	POWELL RIVER
TACHIE RESERVE	4	2	A	BULKLEY-NECHAKO
TAGHUM	2	6	B	CENTRAL KOOTENAY
TAHSIS	1	9	B	COMOX-STRATHCONA
TAKYSIE LAKE	4	2	C	BULKLEY-NECHAKO
TALKA LAKE RESERVE	4	2	A	BULKLEY-NECHAKO
TARRYS	2	6	A	CENTRAL KOOTENAY
TASU	4	25	B	SKEENA
TATALROSE	4	2	C	BULKLEY-NECHAKO
TATLA LAKE	3	4	B	CARIBOO
TAYLOR	4	23	A	PEACE RIVER-LIARD
TCHESINKUT LAKE	4	2	C	BULKLEY-NECHAKO
TELEGRAPH COVE	1	18	B	MOUNT WADDINGTON
TELEGRAPH CREEK	4	16	A	KITIMAT-STIKINE
TELKWA	4	2	B	BULKLEY-NECHAKO
TERRACE	4	16	I	KITIMAT-STIKINE
TESLIN	4	30	A	YUKON
TETE JAUNE CACHE	4	14	B	FRASER-FORT GEORGE
TEXAS CREEK	1	26	A	SQUAMISH-LILLOOET
THETIS ISLAND	1	10	A	COWICHAN VALLEY
THREE VALLEY	3	8	C	COLUMBIA-SHUSWAP
THRUMS	2	6	A	CENTRAL KOOTENAY
TINTAGEL	4	2	C	BULKLEY-NECHAKO
TLELL	4	25	B	SKEENA
TOBACCO PLAINS RESERVE	2	12	C	EAST KOOTENAY
TOFINO	1	1	A	ALBERNI-CLAYOQUOT
TOOSEY RESERVE	3	4	B	CARIBOO
TOPLEY	4	2	B	BULKLEY-NECHAKO
TOPLEY LANDING	4	2	B	BULKLEY-NECHAKO
TRAIL	2	17	A	KOOTENAY BOUNDRAY
TRINITY CREEK	2	20	A	NORTH OKANAGAN

COMMUNITY NAME	BOOK NUM	RD NUM	SUB ID	REGIONAL DISTRICT
RUTLAND SEE KELOWNA	2	7	A	CENTRAL OKANAGAN
SAANICH DIST. MUN.	1	3	I	CAPITAL
SAHHALTKUM & NESKAINLITH RESERVES	3	29	B	THOMPSON-NICOLA
SALMO	2	6	B	CENTRAL KOOTENAY
SALMON ARM DIST. MUN.	3	8	I	COLUMBIA-SHUSWAP
SALMON VALLEY	4	14	A	FRASER-FORT GEORGE
SALTAIR	1	10	A	COWICHAN VALLEY
SALTERY BAY	1	24	A	POWELL RIVER
SALTSRING ISLAND	1	3	A	CAPITAL
SANDSPIT	4	25	B	SKEENA
SASEENOS	1	3	C	CAPITAL
SATURNA ISLAND	1	3	A	CAPITAL
SAVONA	3	29	B	THOMPSON-NICOLA
SAYWARD	1	9	B	COMOX-STRATHCONA
SCOTCH CREEK	3	8	C	COLUMBIA-SHUSWAP
SEABIRD ISLAND RESERVE	1	13	I	FRASER-CHEAM
SECHELT	1	28	A	SUNSHINE COAST
SETON PORTAGE INCLUDING RESERVE	1	26	A	SQUAMISH-LILLOOET
SEWELL	4	25	B	SKEENA
SHACKAN RESERVE	3	29	D	THOMPSON-NICOLA
SHALALTH	1	26	A	SQUAMISH-LILLOOET
SHAWINIGAN LAKE	1	10	A	COWICHAN VALLEY
SHEARWATER	4	21	A	OCEAN FALLS
SHELLEY INCLUDING RESERVE	4	14	A	FRASER-FORT GEORGE
SHOAL HARBOUR	1	18	A	MOUNT WADDINGTON
SHOREACRES	2	6	A	CENTRAL KOOTENAY
SHUSWAP RESERVE	2	12	A	EAST KOOTENAY
SHUTTY BENCH	2	6	B	CENTRAL KOOTENAY
SICAMOUS	3	8	C	COLUMBIA-SHUSWAP
SILVER CREEK	1	13	A	FRASER-CHEAM
SILVERTON	2	6	B	CENTRAL KOOTENAY
SINCLAIR MILLS	4	14	A	FRASER-FORT GEORGE
SKEENA CROSSING (KITSEQUECLA #1 RESERVE)	4	16	B	KITIMAT-STIKINE
SKOOKUMCHUCK	2	12	B	EAST KOOTENAY
SLOCAN	2	6	B	CENTRAL KOOTENAY
SLOCAN PARK	2	6	B	CENTRAL KOOTENAY
SLOCH #1 RESERVE	1	26	A	SQUAMISH-LILLOOET
SMELT BAY	1	9	A	COMOX-STRATHCONA
SMITH INLET	4	21	A	OCEAN FALLS
SMITHERS	4	2	B	BULKLEY-NECHAKO
SODA CREEK INCLUDING RESERVE	3	4	A	CARIBOO
SOINTULA	1	18	A	MOUNT WADDINGTON
SOOKE	1	3	C	CAPITAL
SORRENTO	3	8	C	COLUMBIA-SHUSWAP
SOUTH BANK	4	2	C	BULKLEY-NECHAKO
SOUTH BENTINCH CAMP	4	21	A	OCEAN FALLS
SOUTH PENDER ISLAND	1	3	A	CAPITAL
SOUTH SLOCAN	2	6	B	CENTRAL KOOTENAY
SOUTH WELLINGTON	1	19	A	NANAIMO
SPALLUMCHEEN DIST. MUN.	2	20	I	NORTH OKANAGAN
SPARWOOD	2	12	I	EAST KOOTENAY
SPENCES BRIDGE INCLUDING RESERVE	3	29	D	THOMPSON-NICOLA
SPELLIMACHEEN	2	12	A	EAST KOOTENAY
SPRING HOUSE	3	4	A	CARIBOO
SPROAT LAKE	1	1	A	ALBERNI-CLAYOQUOT
SPROULE CREEK	2	6	B	CENTRAL KOOTENAY

COMMUNITY NAME	BOOK NUM	RD NUM	SUB ID	REGIONAL DISTRICT
PORT MCNEIL	1	18	B	MOUNT WADDINGTON
PORT MELLON	1	28	A	SUNSHINE COAST
PORT MOODY	1	15	I	GREATER VANCOUVER
PORT NEVILLE	1	9	A	COMOX-STRATHCONA
PORT RENFREW	1	3	C	CAPITAL
PORT SIMPSON	4	25	A	SKEENA
POUCE COUPE	4	23	B	PEACE RIVER-LIARD
POWELL RIVER DIST. MUN.	1	24	I	POWELL RIVER
PRIESTLY	4	2	C	BULKLEY-NECHAKO
PRINCE GEORGE	4	14	A	FRASER-FORT GEORGE
PRINCE RUPERT	4	25	A	SKEENA
PRINCETON	2	22	C	OKANAGAN-SIMILKAMEEN
PRITCHARD	3	29	E	THOMPSON-NICOLA
PROCTER	2	6	B	CENTRAL KOOTENAY
PROGRESS	4	23	B	PEACE RIVER-LIARD
PUNTZI MOUNTAIN	3	4	B	CARIBOO
QUALICUM BAY	1	19	B	NANAIMO
QUALICUM BEACH	1	19	B	NANAIMO
QUALICUM RESERVE	1	19	B	NANAIMO
QUATHIASKI COVE	1	9	A	COMOX-STRATHCONA
QUATTISH RESERVE	1	18	B	MOUNT WADDINGTON
QUEEN CHARLOTTE CITY	4	25	B	SKEENA
QUEENS BAY	2	6	B	CENTRAL KOOTENAY
QUESNEL	3	4	A	CARIBOO
QUICK STATION	4	2	B	BULKLEY-NECHAKO
QUILCHENA	3	29	C	THOMPSON-NICOLA
QUILL CREEK	4	30	A	YUKON
RADIUM HOT SPRINGS	2	12	A	EAST KOOTENAY
RAINBOW LAKE	4	25	A	SKEENA
RASPBERRY	2	6	A	CENTRAL KOOTENAY
RAYLEIGH	3	29	B	THOMPSON-NICOLA
RED PASS	4	14	B	FRASER-FORT GEORGE
RED ROCK	4	14	A	FRASER-FORT GEORGE
REDSTONE FLAT #1 RESERVE	3	4	B	CARIBOO
REID LAKE	4	14	A	FRASER-FORT GEORGE
REMAC	2	6	B	CENTRAL KOOTENAY
REMO	4	16	C	KITIMAT-STIKINE
REVELSTOKE	3	8	B	COLUMBIA-SHUSWAP
RICHLANDS	2	20	B	NORTH OKANAGAN
RICHMOND	1	15	I	GREATER VANCOUVER
RIONDEL	2	6	B	CENTRAL KOOTENAY
RIVER JORDON	1	3	C	CAPITAL
RIVERDALE	2	17	A	KOOTENAY BOUNDARY
RIVERS INLET	4	21	A	OCEAN FALLS
ROBERTS CREEK	1	28	A	SUNSHINE COAST
ROBSON	2	6	A	CENTRAL KOOTENAY
ROCK CREEK	2	17	B	KOOTENAY BOUNDARY
ROLLA	4	23	B	PEACE RIVER-LIARD
ROOSVILLE	2	12	C	EAST KOOTENAY
ROSE LAKE	4	2	C	BULKLEY-NECHAKO
ROSEBERY	2	6	B	CENTRAL KOOTENAY
ROSS RIVER	4	30	A	YUKON
ROSSLAND	2	17	A	KOOTENAY BOUNDARY
ROSSWOOD	4	16	C	KITIMAT-STIKINE
ROYSTON	1	9	C	COMOX-STRATHCONA

COMMUNITY NAME	BOOK NUM	RD NUM	SUB ID	REGIONAL DISTRICT
NORTH SAANICH DIST. MUN.	1	3	1	CAPITAL
NORTH THOMPSON RESERVE	3	29	A	THOMPSON-NICOLA
NORTH VANCOUVER	1	15	1	GREATER VANCOUVER
NUKKO LAKE	4	14	A	FRASER-FORT GEORGE
NUMUKAMIS RESERVE	1	1	A	ALBERNI-CLAYOQUOT
OAK BAY SEE VICTORIA	1	3	1	CAPITAL
OASIS	2	17	A	KOOTENAY BOUNDRAY
OCEAN FALLS	4	21	A	OCEAN FALLS
OKANAGAN CENTRE	2	7	A	CENTRAL OKANAGAN
OKANAGAN FALLS	2	22	A	OKANAGAN-SIMILKAMEEN
OKANAGAN LANDING	2	20	B	NORTH OKANAGAN
OKANAGAN MISSION SEE KELOWNA	2	7	A	CENTRAL OKANAGAN
OKANAGAN RESERVE	2	20	B	NORTH OKANAGAN
OLALLA	2	22	B	OKANAGAN-SIMILKAMEEN
OLD CROW	4	30	A	YUKON
OLIVER	2	22	B	OKANAGAN-SIMILKAMEEN
ONA RIVER	4	25	A	SKEENA
OOTISCHENIA	2	6	A	CENTRAL KOOTENAY
OOTSA LAKE	4	2	C	BULKLEY-NECHAKO
OPITSAT RESERVE	1	1	A	ALBERNI-CLAYOQUOT
OSOYOUS	2	22	B	OKANAGAN-SIMILKAMEEN
OSOYOUS RESERVE	2	22	B	OKANAGAN-SIMILKAMEEN
OYAMA	2	7	A	CENTRAL OKANAGAN
OYSTER RIVER	1	9	B	COMOX-STRAATHCONA
PALDI	1	10	A	COWICHAN VALLEY
PALLING	4	2	C	BULKLEY-NECHAKO
PARKSVILLE	1	19	B	NANAIMO
PARSON	3	8	A	COLUMBIA-SHUSWAP
PASSMORE	2	6	B	CENTRAL KOOTENAY
PAUL LAKE	3	29	B	THOMPSON-NICOLA
PAVILLION RESERVE	1	26	A	SQUAMISH-LILLOOET
PEACHLAND DIST. MUN.	2	7	1	CENTRAL OKANAGAN
PELLY CROSSING	4	30	A	YUKON
PEMBERTON	1	26	B	SQUAMISH-LILLOOET
PEMBERTON RESERVE	1	26	B	SQUAMISH-LILLOOET
PENDELTON BAY	4	2	C	BULKLEY-NECHAKO
PENNY	4	14	A	FRASER-FORT GEORGE
PENTICTON	2	22	A	OKANAGAN-SIMILKAMEEN
PENTICTON RESERVE	2	22	A	OKANAGAN-SIMILKAMEEN
PEROW	4	2	B	BULKLEY-NECHAKO
PERRY'S	2	6	B	CENTRAL KOOTENAY
PINANTAN	3	29	B	THOMPSON-NICOLA
PINCHI RESERVE	4	2	A	BULKLEY-NECHAKO
PITT MEADOWS DIST. MUN.	1	11	1	DEWDNEY-ALOUETTE
PITT POLDER	1	11	A	DEWDNEY-ALOUETTE
POPKUM	1	13	B	FRASER-CHEAM
POPLAR POINT	2	7	A	CENTRAL OKANAGAN
PORT ALBERNI	1	1	A	ALBERNI-CLAYOQUOT
PORT ALBION	1	1	A	ALBERNI-CLAYOQUOT
PORT ALICE	1	18	B	MOUNT WADDINGTON
PORT CLEMENTS	4	25	B	SKEENA
PORT COQUITLAM	1	15	1	GREATER VANCOUVER
PORT DOUGLAS RESERVE	1	13	B	FRASER-CHEAM
PORT EDWARD	4	25	A	SKEENA
PORT HARDY	1	18	1	MOUNT WADDINGTON

COMMUNITY NAME	BOOK NUM	RD NUM	SUB ID	REGIONAL DISTRICT
MCMURPHY	3	29	A	THOMPSON-NICOLA
MEADOW CREEK	2	6	B	CENTRAL KOOTENAY
MEADOWS	2	6	B	CENTRAL KOOTENAY
MEDEIRA PARK	1	28	A	SUNSHINE COAST
MELDRUM CREEK	3	4	B	CARIBOO
MERRITT	3	29	C	THOMPSON-NICOLA
MERVILLE	1	9	C	COMOX-STRATHCONA
MESACHE LAKE	1	10	A	COWICHAN VALLEY
METAKATLA	4	25	A	SKEENA
METCHOSIN	1	3	B	CAPITAL
MICA CREEK	3	8	B	COLUMBIA-SHUSWAP
MICHELE	2	12	I	EAST KOOTENAY
MIDWAY	2	17	B	KOOTENAY BOUNDRAY
MILE 285 ALASKA HWY	4	23	A	PEACE RIVER-LIARD
MILL BAY	1	10	A	COWICHAN VALLEY
MILNES LANDING	1	3	C	CAPITAL
MIRROR LAKE	2	6	B	CENTRAL KOOTENAY
MISSION DIST. MUN.	1	11	I	DEWDNEY-ALOUETTE
MOBERLY	3	8	A	COLUMBIA-SHUSWAP
MOBERLY LAKE & WEST MOBERLY LAKE RESERVES	4	23	B	PEACE RIVER-LIARD
MONTE CREEK	3	29	E	THOMPSON-NICOLA
MONTE LAKE	3	29	E	THOMPSON-NICOLA
MONTNEY	4	23	A	PEACE RIVER-LIARD
MONTROSE	2	17	A	KOOTENAY BOUNDRAY
MOOSE HEIGHTS	3	4	A	CARIBOO
MORICETOWN #1 & #2 RESERVES	4	16	B	KITIMAT-STIKINE
MOUNT ROBSON	4	14	B	FRASER-FORT GEORGE
MOYIE	2	12	B	EAST KOOTENAY
MUD BAY	1	9	C	COMOX-STRATHCONA
MUNCHO LAKE (MILE 456 ALASKA HWY)	4	23	A	PEACE RIVER-LIARD
MUSKWA (MILES 293,295,296 ALASKA HWY)	4	23	A	PEACE RIVER-LIARD
NADEN HARBOUR	4	25	B	SKEENA
NAKUSP	2	6	A	CENTRAL KOOTENAY
NAMU	4	21	A	OCEAN FALLS
NANAIMO	1	19	A	NANAIMO
NANAIMO RIVER RESERVES	1	19	A	NANAIMO
NARAMATA	2	22	A	OKANAGAN-SIMILKAMEEN
NASS CAMP	4	16	A	KITIMAT-STIKINE
NATAL	2	12	I	EAST KOOTENAY
NAZKO INCLUDING RESERVE	3	4	B	CARIBOO
NELSON	2	6	B	CENTRAL KOOTENAY
NELWAY	2	6	B	CENTRAL KOOTENAY
NESKAINUTH RESERVE	3	29	E	THOMPSON-NICOLA
NEW DENVER	2	6	B	CENTRAL KOOTENAY
NEW WESTMINSTER	1	15	I	GREATER VANCOUVER
NEWGATE	2	12	C	EAST KOOTENAY
NICHOLSON	3	8	A	COLUMBIA-SHUSWAP
NICOLA	3	29	C	THOMPSON-NICOLA
NICOLA LAKE RESERVE	3	29	C	THOMPSON-NICOLA
NICOLA RESERVE SEE NICOLA	3	29	C	THOMPSON-NICOLA
NICOMEN ISLAND	1	11	A	DEWDNEY-ALOUETTE
NIMPKISH	1	18	B	MOUNT WADDINGTON
NITINAT	1	10	A	COWICHAN VALLEY
NOOHITCH RESERVE	3	29	C	THOMPSON-NICOLA
NORTH BEND	1	13	A	FRASER-CHEAM
NORTH PENDER ISLAND	1	3	A	CAPITAL



COMMUNITY NAME	BOOK NUM	RD NUM	SUB ID	REGIONAL DISTRICT
KUPER ISLAND RESERVE	1	10	A	COWICHAN VALLEY
KWATNA INLET	4	21	A	OCEAN FALLS
KYUOUOT	1	9	B	COMOX-STRAATHCONA
LAC LA HACHE	3	4	A	CARIBOO
LADYSMITH	1	10	A	COWICHAN VALLEY
LAIDLAW	1	13	A	FRASER-CHEAM
LAKE COWICHAN	1	10	A	COWICHAN VALLEY
LAKE ERROCK	1	11	A	DEWDNEY-ALOUETTE
LAKELSE LAKE	4	16	C	KITIMAT-STIKINE
LAMMING MILLS	4	14	B	FRASER-FORT GEORGE
LANG BAY	1	24	A	POWELL RIVER
LANGDALE SEE HOPKINS LANDING	1	28	A	SUNSHINE COAST
LANGLEY DIST. MUN.	1	5	I	CENTRAL FRASER VALLEY
LARDEAU	2	6	B	CENTRAL KOOTENAY
LASQUETI ISLAND	1	24	A	POWELL RIVER
LIKELY	3	4	A	CARIBOO
LILLOOET INCLUDING RESERVES	1	26	A	SQUAMISH-LILLOOET
LIONS BAY	1	15	I	GREATER VANCOUVER
LISTER	2	6	C	CENTRAL KOOTENAY
LOGAN LAKE	3	29	B	THOMPSON-NICOLA
LONE BUTE (FAWN)	3	4	A	CARIBOO
LONE PRAIRIE	4	23	B	PEACE RIVER-LIARD
LONG BEACH	1	1	A	ALBERNI-CLAYOQUOT
LONGVIEW	1	28	A	SUNSHINE COAST
LOUIS CREEK	3	29	A	THOMPSON-NICOLA
LOWER BELLA COOLA	4	21	A	OCEAN FALLS
LOWER HAT CREEK RESERVE	3	29	D	THOMPSON-NICOLA
LOWER NICOLA INCLUDING RESERVE	3	29	C	THOMPSON-NICOLA
LOWER POST	4	23	A	PEACE RIVER-LIARD
LUMBY	2	20	B	NORTH OKANAGAN
LUND	1	24	A	POWELL RIVER
LYTTON	3	29	D	THOMPSON-NICOLA
MACALISTER	3	4	A	CARIBOO
MACKENZIE	4	14	I	FRASER-FORT GEORGE
MAGNA BAY	3	8	C	COLUMBIA-SHUSWAP
MAHATTA RIVER	1	18	B	MOUNT WADDINGTON
MALACHAN RESERVE	1	10	A	COWICHAN VALLEY
MALAHAT RESERVE	1	10	A	COWICHAN VALLEY
MALAKWA	3	8	C	COLUMBIA-SHUSWAP
MANSON'S LANDING	1	9	A	COMOX-STRAATHCONA
MAPLE RIDGE DIST. MUN.	1	11	I	DEWDNEY-ALOUETTE
MARA LAKE	3	8	C	COLUMBIA-SHUSWAP
MARBLEHEAD	2	6	B	CENTRAL KOOTENAY
MARGUERITE	3	4	A	CARIBOO
MARKTOSIS RESERVE SEE AHOUSAT	1	1	A	ALBERNI-CLAYOQUOT
MASSET	4	25	B	SKEENA
MATSQUI DIST. MUN.	1	5	I	CENTRAL FRASER VALLEY
MAYNE ISLAND	1	3	A	CAPITAL
MAYO	4	30	A	YUKON
MAYOOK	2	12	B	EAST KOOTENAY
MCBRIDE	4	14	B	FRASER-FORT GEORGE
MCGREGOR	4	14	A	FRASER-FORT GEORGE
MCLEOD LAKE INCLUDING RESERVE	4	14	A	FRASER-FORT GEORGE
MCLURE	3	29	B	THOMPSON-NICOLA
MCMURDO	3	8	A	COLUMBIA-SHUSWAP

COMMUNITY NAME	BOOK NUM	RD NUM	SUB ID	REGIONAL DISTRICT
HOPKINS LANDING	1	28	A	SUNSHINE COAST
HORNBY ISLAND	1	9	C	COMOX-STRATHCONA
HORSEFLY	3	4	A	CARIBOO
HOSMER	2	12	C	EAST KOOTENAY
HOT SPRINGS COVE & OPENIT RESERVE	1	1	A	ALBERNI-CLAYOQUOT
HOUSTON	4	2	I	BULKLEY-NECHAKO
HUDSON'S HOPE DIST. MUN.	4	23	I	PEACE RIVER-LIARD
HUNTS INLET	4	25	A	SKEENA
INVERMERE	2	12	A	EAST KOOTENAY
IOCO	1	15	J	GREATER VANCOUVER
IRVINES LANDING	1	28	A	SUNSHINE COAST
ISKUT SEE EDDONTENATON	4	16	A	KITIMAT-STIKINE
ISLE PIERRE	4	14	A	FRASER-FORT GEORGE
ITTATS(X) RESERVE SEE PORT ALBION	1	1	A	ALBERNI-CLAYOQUOT
JAFFRAY	2	12	C	EAST KOOTENAY
JEFFLEY CREEK	3	29	B	THOMPSON-NICOLA
JOHNSONS LANDING	2	6	B	CENTRAL KOOTENAY
JUSKATLA	4	25	B	SKEENA
KALEDEN	2	22	A	OKANAGAN-SIMILKAMEEN
KALEVA	1	18	A	MOUNT WADDINGTON
KAMLOOPS	3	29	B	THOMPSON-NICOLA
KASLO	2	6	B	CENTRAL KOOTENAY
KAWKAWA LAKE	1	13	A	FRASER-CHEAM
KELLY LAKE	4	23	B	PEACE RIVER-LIARD
KELOWNA	2	7	A	CENTRAL OKANAGAN
KELSEY BAY SEE SAYWARD	1	9	B	COMOX-STRATHCONA
KEMANO	4	16	C	KITIMAT-STIKINE
KENO HILL	4	30	A	YUKON
KEREMEOS	2	22	B	OKANAGAN-SIMILKAMEEN
KERRY LAKE	4	14	A	FRASER-FORT GEORGE
KERSLEY	3	4	A	CARIBOO
KETTLE VALLEY	2	17	B	KOOTENAY BOUNDARY
KIMBERLEY	2	12	B	EAST KOOTENAY
KIMSQUIT	4	21	A	OCEAN FALLS
KINCOLITH #14 RESERVE	4	16	A	KITIMAT-STIKINE
KINGCOME INLET	1	18	A	MOUNT WADDINGTON
KINGFISHER	2	20	A	NORTH OKANAGAN
KINGSGATE	2	6	C	CENTRAL KOOTENAY
KINNALRD	2	6	A	CENTRAL KOOTENAY
KISPAIOX #1 RESERVE	4	16	B	KITIMAT-STIKINE
KITASOO #1 RESERVE SEE KLEMTU	4	16	C	KITIMAT-STIKINE
KITCHENER	2	6	C	CENTRAL KOOTENAY
KITIMAT	4	16	I	KITIMAT-STIKINE
KITKATLA (DOLPHIN ISLAND RESERVE)	4	16	C	KITIMAT-STIKINE
KITSAULT	4	16	A	KITIMAT-STIKINE
KITWANCOOL #1 RESERVE	4	16	B	KITIMAT-STIKINE
KITWANGA	4	16	B	KITIMAT-STIKINE
KLEMTU	4	16	C	KITIMAT-STIKINE
KNIGHT INLET	1	18	A	MOUNT WADDINGTON
KOKISH	1	18	B	MOUNT WADDINGTON
KOKSILAH	1	10	A	COWICHAN VALLEY
KOOTENAY #1 (ST. MARY'S) RESERVE	2	12	B	EAST KOOTENAY
KOOTENAY BAY	2	6	C	CENTRAL KOOTENAY
KOPCHITCHIN RESERVE SEE BOSTON BAR	1	13	A	FRASER-CHEAM

COMMUNITY NAME	BOOK NUM	RD NUM	SUB ID	REGIONAL DISTRICT
FORT STEELE	2	12	B	EAST KOOTENAY
FORT WARE RESERVE	4	23	A	PEACE RIVER-LIARD
FOUNTAIN INCLUDING RESERVES	1	26	A	SQUAMISH-LILLOOET
FRANCIS PENINSULA	1	28	A	SUNSHINE COAST
FRANCOISE LAKE	4	2	C	BULKLEY-NECHAKO
FRANKLIN RIVER	1	1	A	ALBERNI-CLAYOQUOT
FRASER LAKE	4	2	A	BULKLEY-NECHAKO
FRUITVALE	2	17	A	KOOTENAY BOUNDRAY
GABRIOLA ISLAND	1	19	A	NANAIMO
GALIANO ISLAND	1	3	A	CAPITAL
GALLOWAY	2	12	C	EAST KOOTENAY
GAMBIER ISLAND	1	28	A	SUNSHINE COAST
GARDEN BAY	1	28	A	SUNSHINE COAST
GARIBALDI	1	26	B	SQUAMISH-LILLOOET
GENELLE	2	17	A	KOOTENAY BOUNDRAY
GIBSONS	1	28	A	SUNSHINE COAST
GILFORD ISLAND RESERVE	1	18	A	MOUNT WADDINGTON
GILLES BAY	1	24	A	POWELL RIVER
GISCOME	4	14	A	FRASER-FORT GEORGE
GLADE	2	6	A	CENTRAL KOOTENAY
GLEN VOWELL (SIK-EDAKH #2 RESERVE)	4	16	B	KITIMAT-STIKINE
GLENROSA	2	7	B	CENTRAL OKANAGAN
GOLD BRIDGE	1	26	A	SQUAMISH-LILLOOET
GOLD RIVER	1	9	I	COMOX-STRATHCONA
GOLDEN	3	8	A	COLUMBIA-SHUSWAP
GOODLOW	4	23	A	PEACE RIVER-LIARD
GORDON RIVER RESERVE	1	3	C	CAPITAL
GRAND FORKS	2	17	B	KOOTENAY BOUNDRAY
GRANDVIEW BENCH	2	20	A	NORTH OKANAGAN
GRANISLE	4	2	B	BULKLEY-NECHAKO
GRASMERE	2	12	C	EAST KOOTENAY
GRASSY PLAINS	4	2	C	BULKLEY-NECHAKO
GRAY CREEK	2	6	C	CENTRAL KOOTENAY
GREENVILLE (LACHKALTSOP #9 RESERVE)	4	16	A	KITIMAT-STIKINE
GREENWOOD	2	17	B	KOOTENAY BOUNDRAY
GRINDROD	2	20	A	NORTH OKANAGAN
HAGENSBORG	4	21	A	OCEAN FALLS
HAINES JUNCTION	4	30	A	YUKON
HALFMOON BAY	1	28	A	SUNSHINE COAST
HALFWAY RIVER RESERVE	4	23	A	PEACE RIVER-LIARD
HARDWICKE ISLAND	1	9	A	COMOX-STRATHCONA
HARIOT BAY	1	9	A	COMOX-STRATHCONA
HARRISON HOT SPRINGS	1	13	I	FRASER-CHEAM
HARROP	2	6	B	CENTRAL KOOTENAY
HARROWGATE	3	8	A	COLUMBIA-SHUSWAP
HARTLEY BAY (KULKAYRI #4 RESERVE)	4	16	C	KITIMAT-STIKINE
HAZELTON	4	16	B	KITIMAT-STIKINE
HEDLEY	2	22	B	OKANAGAN-SIMILKAMEEN
HENDRIX LAKE	3	4	A	CARIBOO
HESQUIAT RESERVE	1	1	A	ALBERNI-CLAYOQUOT
HIXON	4	14	A	FRASER-FORT GEORGE
HOLBERG INCLUDING CF BASE	1	18	B	MOUNT WADDINGTON
HONEYMOON BAY	1	10	A	COWICHAN VALLEY
HOODOO LAKE	4	14	A	FRASER-FORT GEORGE
HOPE	1	13	A	FRASER-CHEAM



COMMUNITY NAME	BOOK NUM	RD NUM	SUB ID	REGIONAL DISTRICT
DENMAN ISLAND	1	9	C	COMOX-STATHCONA
DEROCHE	1	11	A	DEWDNEY-ALOUETTE
DESTRUCTION BAY	4	30	A	YUKON
DODGE COVE	4	25	A	SKEENA
DOG CREEK INCLUDING RESERVE	3	4	A	CARIBOO
DOIG RIVER RESERVE	4	23	A	PEACE RIVER-LIARD
DOME CREEK	4	14	B	FRASER-FORT GEORGE
DONALD	3	8	A	COLUMBIA-SHUSWAP
DOUGLAS LAKE	3	29	C	THOMPSON-NICOLA
DOUGLAS LAKE RESERVE	3	29	C	THOMPSON-NICOLA
DREW HARBOUR	1	9	A	COMOX-STATHCONA
DUCK RANGE	3	29	E	THOMPSON-NICOLA
DUGANVILLE	2	6	C	CENTRAL KOOTENAY
DUNCAN	1	10	A	COWICHAN VALLEY
DUNKLEY	3	4	A	CARIBOO
DUNSTER	4	14	B	FRASER-FORT GEORGE
DURIEU	1	11	A	DEWDNEY-ALOUETTE
EAGLE BAY	3	8	C	COLUMBIA-SHUSWAP
EAST BLACKPOOL	3	29	A	THOMPSON-NICOLA
EDDONTENATON	4	16	A	KITIMAT-STIKINE
EDGEWATER	2	12	A	EAST KOOTENAY
EDGEWOOD	2	6	A	CENTRAL KOOTENAY
EGMONT	1	28	A	SUNSHINE COAST
ELKFORD	2	12	C	EAST KOOTENAY
ELKO	2	12	C	EAST KOOTENAY
ELSA	4	30	A	YUKON
ENDAKO	4	2	A	BULKLEY-NECHAKO
ENDERBY INCLUDING RESERVE	2	20	A	NORTH OKANAGAN
ERICSON	2	6	C	CENTRAL KOOTENAY
ERIE	2	6	B	CENTRAL KOOTENAY
ERRINGTON	1	19	B	NANAIMO
ESPERANZA	1	9	B	COMOX-STATHCONA
ESQUIMALT SEE VICTORIA	1	3	I	CAPITAL
ESTEVAN POINT	1	1	A	ALBERNI-CLAYOQUOT
EXLOU	3	29	A	THOMPSON-NICOLA
EXTENSION	1	19	A	NANAIMO
FAIRMOUNT HOT SPRINGS	2	12	A	EAST KOOTENAY
FALKLAND	3	8	C	COLUMBIA-SHUSWAP
FANNY BAY	1	9	C	COMOX-STATHCONA
FARO	4	30	A	YUKON
FAQUIER	2	6	A	CENTRAL KOOTENAY
FELLERS HEIGHTS	4	23	B	PEACE RIVER-LIARD
FERNIE	2	12	C	EAST KOOTENAY
FIELD	3	8	A	COLUMBIA-SHUSWAP
FINDLAY FORKS	4	23	A	PEACE RIVER-LIARD
FIRVALE	4	21	A	OCEAN FALLS
FLAT CREEK	4	30	A	YUKON
FLOOD	1	13	A	FRASER-CHEAM
FOREST GROVE	3	4	A	CARIBOO
FORESTDALE	4	2	C	BULKLEY-NECHAKO
FORT BABINE (BABINE #6 RESERVE)	4	2	B	BULKLEY-NECHAKO
FORT FRASER	4	2	A	BULKLEY-NECHAKO
FORT NELSON	4	23	A	PEACE RIVER-LIARD
FORT ST. JAMES	4	2	A	BULKLEY-NECHAKO
FORT ST. JOHN	4	23	A	PEACE RIVER-LIARD



COMMUNITY NAME	BOOK NUM	RD NUM	SUB ID	REGIONAL DISTRICT
CHEMAINUS RESERVE	1	10	A	COWICHAN VALLEY
CHERRY CREEK	3	29	B	THOMPSON-NICOLA
CHERRYVILLE	2	20	B	NORTH OKANAGAN
CHESLATA	4	2	C	BULKLEY-NECHAKO
CHETWYND	4	23	B	PEACE RIVER-LIARD
CHEZACUT	3	4	B	CARIBOO
CHILKO LAKE RESERVE	3	4	B	CARIBOO
CHILLIWACK DIST. MUN.	1	13	J	FRASER-CHEAM
CHINA CREEK	2	17	A	KOOTENAY BOUNDARY
CHOATE	1	13	A	FRASER-CHEAM
CHRISTINA LAKE	2	17	B	KOOTENAY BOUNDARY
CHUM CREEK & QUAOUT RESERVES	3	8	C	COLUMBIA-SHUSWAP
CHURCHHOUSE RESERVE (AUPE)	1	9	A	COMOX-STATHCONA
CLEARWATER	3	29	A	THOMPSON-NICOLA
CLINTON	3	29	D	THOMPSON-NICOLA
CLINTON CREEK	4	30	A	YUKON
COAL HARBOUR	1	18	B	MOUNT WADDINGTON
COALMOUNT	2	22	C	OKANAGAN-SIMILKAMEEN
COBBLE HILL	1	10	A	COWICHAN VALLEY
COLDSTREAM DIST. MUN.	2	20	I	NORTH OKANAGAN
COLDWATER RESERVE	3	29	C	THOMPSON-NICOLA
COLLETVILLE SEE MERRITT	3	29	C	THOMPSON-NICOLA
COLLEYMOUNT	4	2	C	BULKLEY-NECHAKO
COLUMBIA LAKE RESERVE	2	12	A	EAST KOOTENAY
COMOX	1	9	C	COMOX-STATHCONA
COOMBS	1	19	B	NANAIMO
COOPER CREEK	2	6	B	CENTRAL KOOTENAY
COQUITLAM SEE PORT COQUITLAM	1	15	I	GREATER VANCOUVER
CORTES BAY	1	9	A	COMOX-STATHCONA
COTTONWOOD	3	4	A	CARIBOO
COURTNEY	1	9	C	COMOX-STATHCONA
COWICHAN BAY	1	10	A	COWICHAN VALLEY
COWICHAN STATION	1	10	A	COWICHAN VALLEY
COWLAND HARBOUR	1	9	A	COMOX-STATHCONA
CRAIGELLACHIE	3	8	C	COLUMBIA-SHUSWAP
CRANBROOK	2	12	B	EAST KOOTENAY
CRAWFORD BAY	2	6	C	CENTRAL KOOTENAY
CRESCENT BAY	2	6	B	CENTRAL KOOTENAY
CRESENT SPUR	4	14	B	FRASER-FORT GEORGE
CRESTON	2	6	C	CENTRAL KOOTENAY
CROWNEST	2	12	I	EAST KOOTENAY
CROYDON STATION	4	14	B	FRASER-FORT GEORGE
CULTUS LAKE	1	13	B	FRASER-CHEAM
CUMBERLAND	1	9	C	COMOX-STATHCONA
D'ARCY INCLUDING RESERVE	1	26	B	SQUAMISH-LILLOOET
DALLAS	3	29	E	THOMPSON-NICOLA
DANSKIN	4	2	C	BULKLEY-NECHAKO
DASHWOOD	1	19	B	NANAIMO
DAWSON CITY	4	30	A	YUKON
DAWSON CREEK	4	23	B	PEACE RIVER-LIARD
DEADMAN CREEK RESERVE	3	29	B	THOMPSON-NICOLA
DEASE LAKE	4	27	A	STIKINE
DECKER LAKE	4	2	C	BULKLEY-NECHAKO
DEEP BAY	1	19	B	NANAIMO
DEEP CREEK INDIAN RESERVE	3	4	A	CARIBOO
DELTA	1	15	I	GREATER VANCOUVER

COMMUNITY NAME	BOOK NUM	RD NUM	SUB ID	REGIONAL DISTRICT
BLUBBER BAY	1	24	A	POWELL RIVER
BLUBERRY RIVER RESERVE	4	23	A	PEACE RIVER-LIARD
BLUE RIVER	3	29	A	THOMPSON-NICOLA
BLUEBERRY CREEK	2	6	A	CENTRAL KOOTENAY
BONAPARTE RESERVE	3	29	D	THOMPSON-NICOLA
BONNIGTON	2	6	B	CENTRAL KOOTENAY
BOOTHROYD RESERVE	1	13	A	FRASER-CHEAM
BOSTON BAR	1	13	A	FRASER-CHEAM
BOSWELL	2	6	C	CENTRAL KOOTENAY
BOWEN ISLAND	1	15	I	GREATER VANCOUVER
BOWSER	1	19	B	NANAIMO
BRACKENDALE	1	26	I	SQUAMISH-LILLOOET
BRALORNE	1	26	A	SQUAMISH-LILLOOET
BRENNAN CREEK	3	29	A	THOMPSON-NICOLA
BRIDESVILLE	2	17	B	KOOTENAY BOUNDRAY
BRIDGE LAKE	3	4	A	CARIBOO
BRIDGERIVER RESERVE	1	26	A	SQUAMISH-LILLOOET
BRILLIANT	2	6	A	CENTRAL KOOTENAY
BRISCO	2	12	A	EAST KOOTENAY
BRITANNIA BEACH	1	26	B	SQUAMISH-LILLOOET
BROUSE	2	6	A	CENTRAL KOOTENAY
BUFFALO CREEK	3	4	A	CARIBOO
BULL HARBOUR	1	18	B	MOUNT WADDINGTON
BURKE CHANNEL AT CATHEDRAL POINT	4	21	A	OCEAN FALLS
BURNABY	1	15	I	GREATER VANCOUVER
BURNS LAKE	4	2	C	BULKLEY-NECHAKO
BURTON	2	6	A	CENTRAL KOOTENAY
BURWASH LANDING	4	30	A	YUKON
CACHE CREEK	3	29	D	THOMPSON-NICOLA
CALVERT ISLAND	4	21	A	OCEAN FALLS
CAMIN LAKE INCLUDING RESERVE	3	4	A	CARIBOO
CAMPBELL RIVER	1	9	I	COMOX-STRATHCONA
CANAL FLATS	2	12	A	EAST KOOTENAY
CANOE CREEK INCLUDING RESERVE	3	29	D	THOMPSON-NICOLA
CANYON CITY (KITWILLUCHSILT #7 RESERVE)	4	16	A	KITIMAT-STIKINE
CAPE MUDGE RESERVE	1	9	A	COMOX-STRATHCONA
CARCROSS	4	30	A	YUKON
CARMACKS	4	30	A	YUKON
CASSIAR	4	27	A	STIKINE
CASTLE ROCK	3	4	B	CARIBOO
CASTLEDALE	3	8	A	COLUMBIA-SHUSWAP
CASTLEGAR	2	6	A	CENTRAL KOOTENAY
CAWSTON	2	22	B	OKANAGAN-SIMILKAMEEN
CAWSTON RESERVE	2	22	B	OKANAGAN-SIMILKAMEEN
CAYCUSE	1	10	A	COWICHAN VALLEY
CEDAR SIDE	4	14	B	FRASER-FORT GEORGE
CEDARVALE	4	16	B	KITIMAT-STIKINE
CELISTA	3	8	C	COLUMBIA-SHUSWAP
CENTRAL SAANICH DIST. MUN.	1	3	I	CAPITAL
CHARLIE LAKE	4	23	A	PEACE RIVER-LIARD
CHASE	3	29	E	THOMPSON-NICOLA
CHASE CREEK	1	19	A	NANAIMO
CHEAKAMUS RESERVE	1	26	B	SQUAMISH-LILLOOET
CHEAM VIEW	1	13	B	FRASER-CHEAM
CHEHALIS RESERVE	1	13	B	FRASER-CHEAM
CHEMAINUS	1	10	I	COWICHAN VALLEY

COMMUNITY NAME	BOOK NUM	RD NUM	SUB ID	REGIONAL DISTRICT
ABBOTSFORD DIST. MUN.	1	5	I	CENTRAL FRASER VALLEY
ADAMS LAKE	3	29	B	THOMPSON-NICOLA
AGASSIZ	1	13	I	FRASER-CHEAM
AHOUSAT	1	1	A	ALBERNI-CLAYOQUOT
AINSWORTH	2	6	B	CENTRAL KOOTENAY
AIYANISH #1 RESERVE	4	16	A	KITIMAT-STIKINE
ALERT BAY INCLUDING RESERVE	1	18	A	MOUNT WADDINGTON
ALEXANDRIA	3	4	A	CARIBOO
ALEXIS CREEK	3	4	B	CARIBOO
ALEZA LAKE	4	14	A	FRASER-FORT GEORGE
ALICE ARM SEE KITSAULT	4	16	A	KITIMAT-STIKINE
ALKALI LAKE	3	4	A	CARIBOO
ALLISON PASS	1	13	A	FRASER-CHEAM
ALTA LAKE	1	26	B	SQUAMISH-LILLOOET
AMAI INLET	1	9	B	COMOX-STRATHCONA
ANACONDA	2	17	B	KOOTENAY BOUNDARY
ANAHIM LAKE INCLUDING RESERVE	3	4	B	CARIBOO
ANAHIM'S FLAT RESERVE	3	4	B	CARIBOO
ANGELMONT	3	8	C	COLUMBIA-SHUSWAP
ANMORE	1	15	I	GREATER VANCOUVER
APPLEDALE	2	6	B	CENTRAL KOOTENAY
ARGENTA	2	6	B	CENTRAL KOOTENAY
ARMSTRONG SEE SPALLUMCHEEN DIST. MUN.	2	20	I	NORTH OKANAGAN
ASHCROFT	3	29	D	THOMPSON-NICOLA
ASHTON CREEK	2	20	A	NORTH OKANAGAN
ASPEN GROVE	3	29	C	THOMPSON-NICOLA
ATLIN	4	27	A	STIKINE
AUSTRALIAN	3	4	A	CARIBOO
AVOLA	3	29	A	THOMPSON-NICOLA
BALDONNEL	4	23	A	PEACE RIVER-LIARD
BALFOUR	2	6	B	CENTRAL KOOTENAY
BALMORAL	3	8	C	COLUMBIA-SHUSWAP
BAMBERTON	1	10	A	COWICHAN VALLEY
BAMFIELD	1	1	A	ALBERNI-CLAYOQUOT
BARNHART	3	29	E	THOMPSON-NICOLA
BARRIERE	3	29	A	THOMPSON-NICOLA
BEAR LAKE	4	14	A	FRASER-FORT GEORGE
BEASLEY	2	6	B	CENTRAL KOOTENAY
BEAVER COVE	1	18	B	MOUNT WADDINGTON
BEAVER CREEK	4	30	A	YUKON
BEAVER FALLS	2	17	A	KOOTENAY BOUNDARY
BEAVERDELL	2	17	B	KOOTENAY BOUNDARY
BELLA BELLA	4	21	A	OCEAN FALLS
BELLA COOLA	4	21	A	OCEAN FALLS
BENNET	4	27	A	STIKINE
BENSON LAKE	1	18	B	MOUNT WADDINGTON
EIG BAR CREEK	3	29	D	THOMPSON-NICOLA
BIG EDDY	3	8	B	COLUMBIA-SHUSWAP
BIG LAKE RANCH	3	4	A	CARIBOO
BIRCH ISLAND	3	29	A	THOMPSON-NICOLA
BLACK CREEK	3	4	A	CARIBOO
BLACK CREEK	1	9	C	COMOX-STRATHCONA
BLAEBERRY	3	8	A	COLUMBIA-SHUSWAP
BLEWETT	2	6	B	CENTRAL KOOTENAY
BLIND BAY	3	8	C	COLUMBIA-SHUSWAP



HE 7818 P3 S97 1976 v.3		<b>A SURVEY OF COMMUNITIES IN          THE PACIFIC REGION CONCERN-          ING THE AVAILABILITY OF          TELECOMMUNICATIONS SERVICES          : CENTRAL INTERIOR BRITISH          COLUMBIA.</b>	
DATE	NAME OF BORROWER NOM DE L'EMPRUNTEUR	DATE	NAME OF BORROWER NOM DE L'EMPRUNTEUR
<del>    </del>	<del>                                    </del>	12/85	<del>                                    </del> LEB 2 1009
 Gouvernement du Canada Ministère des Communications		 Gouvernement du Canada Ministère des Communications	
<b>CIRCULATION          RECORD</b>		<b>FICHE DE          CIRCULATION</b>	
06-96 279		06-96 279	

HE 7818 P3 S97 1976 v.3		<b>A SURVEY OF COMMUNITIES IN          THE PACIFIC REGION CONCERN-          ING THE AVAILABILITY OF          TELECOMMUNICATIONS SERVICES          : CENTRAL INTERIOR BRITISH          COLUMBIA.</b>	
DATE	NAME OF BORROWER NOM DE L'EMPRUNTEUR	DATE	NAME OF BORROWER NOM DE L'EMPRUNTEUR
<del>    </del>	<del>                                    </del>	11/85	<del>                                    </del> LEB 2 1009
 Gouvernement du Canada Ministère des Communications		 Gouvernement du Canada Ministère des Communications	
<b>CIRCULATION          RECORD</b>		<b>FICHE DE          CIRCULATION</b>	
06-96 279		06-96 279	





A SURVEY OF COMMUNITIES IN THE  
PACIFIC REGION CONCERNING THE AVAILA-  
BILITY OF TELECOMMUNICATIONS SERVICES:  
CENTRAL INTERIOR BRITISH COLUMBIA.

HE  
7818  
P3  
S97  
1976  
v.3

**Date Due**