

QUEEN  
HC  
117  
.M3  
C322  
1978/79

**CANADA-MANITOBA NORTHLANDS AGREEMENT**

**1976-81**

**PROGRESS REPORT, 1978/79**

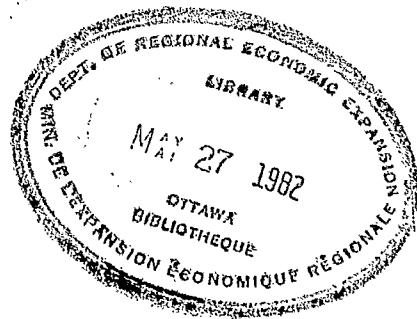
**BY COMMUNITY**



HC  
117  
m3  
C36313  
1978/79

NORTHERN COMMUNITIES ASSISTED UNDER THE  
CANADA-MANITOBA NORTHLANDS AGREEMENT, DURING 1978/79

*1976-81, progress report by community.*




FOREWARD

The Federal and Provincial Managers of the Canada-Manitoba Northlands Agreement respectfully submit this Progress Report By Community for 1978/79 as required under Section 8.1 of the Agreement. This section states that information regarding progress shall be made available regularly to the people of northern Manitoba. The first and second annual Progress Reports By Community, covering programming for 1976/77 and 1977/78, were published in the fall of 1977 and the summer of 1979.


The Community Report 1978/79 presents a listing of activities delivered to each community under the Agreement. The information is drawn from the Canada-Manitoba Northlands Agreement Progress Report for 1978/79.

This Community Report has an attached matrix which displays the Agreement by sectors, programs, projects and activities. There is an alphabetical listing of northern communities by which residents may easily identify activities, a section containing information relevant to northern communities in general, a glossary of terms and a review of federal and provincial departments which have carried out the activities.

The managers and secretaries responsible for the management of the Agreement wish to acknowledge the contribution of those members of the federal and provincial departments who submitted, compiled and edited the information which is presented in this publication.

  
Federal Manager

  
Provincial Manager

  
Federal Secretary


  
Provincial Secretary

TABLE OF CONTENTS

- I Matrix
- II Alphabetical listing of the northern communities which have been assisted under the Canada-Manitoba Northlands Agreement, during 1978/79
- III Canada-Manitoba Northlands Progress Report, by Community, 1978/79
- IV Information Relevant to Northern Communities in General
- V Abbreviations
- VI Glossary of Activities and Specialized Terms
- VII Implementing Federal Departments
- VIII Implementing Provincial Departments

NORTHERN COMMUNITIES ASSISTED UNDER  
THE CANADA-MANITOBA NORTHLANDS AGREEMENT DURING 1978/79

Aghaming (see Hollow Water)  
Anama Bay, Dauphin River  
Atik (see Wanless)  
Bacon Ridge (see Dauphin Area)  
Baden (see Barrows)  
Barrows (inc. Baden, Birch River, National Mills, Powell,  
Red Deer Lake, Westgate)  
Berens River  
Big Black River  
Big Eddy (see The Pas)  
Birch River (see Barrows)  
Bissett  
Bloodvein  
Brochet  
Brokenhead (see Grand Beach Area)  
Camperville (inc. Cowan)  
Chemawawin (see Easterville)  
Churchill  
Cold Lake (see Sherridon)  
Cormorant  
Cowan (see Camperville)  
Cranberry Portage  
Crane River (inc. Ebb and Flow Indian Reserve)  
Cross Lake  
Dallas, Red Rose (inc. Harwill, Hodgson)  
Dauphin Area (inc. Bacon Ridge, Eddystone, Ste. Rose du Lac,  
Valley River)  
Dauphin River (see Anama Bay)  
Dawson Bay (see Pelican Rapids)  
Duck Bay  
Easterville (inc. Chemawawin)  
Ebb and Flow Indian Reserve (see Crane River)

Eddystone (see Dauphin Area)  
Fairford  
Fisher Bay (see Fisher River)  
Fisher River (inc. Fisher Bay)  
Flin Flon  
Fort Alexander  
Fox Lake Indian Band (see Gillam)  
Garden Hill (inc. Stevenson Island)  
Gillam (inc. Fox Lake Indian Band at Bird)  
Gods Lake Narrows  
Gods River  
Grahamdale  
Grand Beach Area (inc. Brokenhead, Grand Marais, Traverse Bay)  
Grand Marais (see Grand Beach Area)  
Grand Rapids  
Granville Lake  
Gypsumville  
Hales Landing  
Harwill (see Dallas, Red Rose)  
Herb Lake (inc. Herb Lake Landing)  
Herb Lake Landing (see Herb Lake)  
Highrock Lake (see Pukatawagan)  
Hodgson (see Dallas, Red Rose)  
Hole River (see Hollow Water)  
Hollow Water (inc. Aghaming, Hole River, Seymourville, Wanpigow)  
Homebrook  
Ilford  
Island Lake Area  
Jackhead  
Jenpeg  
Koostatak (see Peguis)  
Lac Brochet  
Lake St. Martin (inc. St. Martin)  
Leaf Rapids

Little Black River  
Little Grand Rapids  
Little Saskatchewan  
Loon Straits  
Lynn Lake  
Mafeking  
Mallard, Skownan  
Manigotogan  
Matheson Island  
McMunn  
Meadow Portage, Salt Point  
Moose Lake  
National Mills (see Barrows)  
Nelson House  
Norway House  
Notigi Overflowing River  
Oxford House  
Paungassi  
Peguis (inc. Koostatak)  
Pelican Rapids (inc. Dawson Bay, Shoal River Indian Reserve)  
Pikwitonei  
Pine Creek  
Pine Dock  
Poplar River  
Powell (see Barrows)  
Princess Harbour  
Pukatawagan (inc. Highrock Lake)  
Red Deer Lake (see Barrows)  
Red Rose (see Dallas, Red Rose)  
Red Sucker Lake  
Root Lake  
St. Martin (see Lake St. Martin)  
St. Rose du Lac (see Dauphin Area)  
Ste. Theresa Point  
Salt Point (see Meadow Portage, Salt Point)  
Setting Lake

Seymourville (see Hollow Water)  
Shamattawa  
Sherridon (inc. Cold Lake)  
Shoal River Indian Reserve (see Pelican Rapids)  
Skownan (see Mallard, Skownan)  
Snow Lake  
South Indian Lake  
Split Lake  
Stevenson Island (see Garden Hill)  
Tadoule Lake  
The Bluff  
The Pas (inc. Big Eddy, The Pas Indian Reserve, Umperville, Young's Point)  
The Pas Indian Reserve (see The Pas)  
Thicket Portage  
Thompson  
Toutes Aides  
Traverse Bay (see Grand Beach Area)  
Umperville (see The Pas)  
Valley River (see Dauphin Area)  
Vogar  
Wabowden  
Wanipigow (see Hollow Water)  
Wanless (inc. Atik)  
Warren Landing  
Wasagamack  
Waterhen  
Wekusko  
Westgate (see Barrows)  
York Factory  
York Landing  
Young's Point (see The Pas)



CANADA-MANITOBA NORTHLANDS AGREEMENT, 1976-81

PROGRESS REPORT, 1978/79

BY COMMUNITY

ANAMA BAY, DAUPHIN RIVER

Activity	Description of Activity in Community
Business Management Advisory Services	General management assistance and financial statement preparation were provided to store.
Mapping	Compilation of maps is 70% completed.
Youth Travel	Twelve students participated.
Culture and Recreation Services	<p>The following components were provided for Anama Bay:</p> <ul style="list-style-type: none"> <li>- consultative services</li> <li>- Frontier Games participation</li> <li>- Concerts in the North</li> </ul>
Outreach	The community is served by the Northwest Interlake Outreach program.
Support to Regular University Training	One student from Dauphin River participated
Support to Band Staff Training	One member from Dauphin River participated.
Support to Summer Student Employment	Four students received a total of 18 man-weeks of summer employment

ANAMA BAY, DAUPHIN RIVER

Activity	Description of Activity by Community
Northern Community Planning	The following maps were completed for Anama Bay: <ul style="list-style-type: none"><li>- aerial photography</li><li>- cadastral and shoreline</li><li>- photobase and contour cadastral</li><li>- planimetric contour shoreline cadastral</li><li>- land use</li><li>- property ownership</li><li>- residents map</li><li>- photobinder location</li></ul>
Fire Protection/Prevention(DNA)	The following types of equipment and training were provided to Anama Bay: <ul style="list-style-type: none"><li>- regional workshop</li><li>- first aid and brush-fire suppression</li><li>- pack pumps</li><li>- axes and shovels</li><li>- tool kits, emergency kits, lanterns, and other miscellaneous equipment.</li></ul>
Community Base Mapping	One topographic and one mosaic maps were undertaken for Dauphin River.
Geotechnical Land Use Studies (DIAND)	Air photo interpretation study for Dauphin River was undertaken by an outside consultant.

ANAMA BAY, DAUPHIN RIVER

Activity	Description of Activity in Community
Community Infrastructure Services/ Safe Water Supply System (DIAND)	Water study and cost estimate were completed for Dauphin River.

BARROWS  
 (BADEN, BIRCH RIVER, NATIONAL MILLS, POWELL, RED DEER LAKE, WESTGATE)

Activity	Description of Activity By Community
Mapping	Altimetry complete. Aerial photography complete for Westgate.
Culture and Recreation Services	The following components were provided:  Barrows - consultative services - community recreation worker - skills development - Frontier Games participation  National Mills - community recreation worker - multicultural grants - Frontier Games participation  Red Deer Lake - skills development - Frontier Games participation  Westgate - community recreation worker - Frontier Games participation
New Careers	One trainee participated in the Community Recreation Workers program in Barrows.
Outreach	Barrows, National Mills, and Red Deer Lake are served by The Pas Outreach Program.

BARROWS

(BADEN, BIRCH RIVER, NATIONAL MILLS, POWELL, RED DEER LAKE, WESTGATE)

Activity	Description of Activity in Community
Northern Community Planning	<p>The following progress was made:</p> <p>Barrows</p> <p>Community Planning</p> <ul style="list-style-type: none"><li>- subdivision design and development</li><li>- subdivision review and approval</li></ul> <p>Barrows, National Mills, Red Deer Lake, Westgate</p> <p>Mapping</p> <ul style="list-style-type: none"><li>- aerial photography</li><li>- cadastral and shoreline</li><li>- photobase and contour cadastral</li><li>- planimetric contour shoreline cadastral (National Mills and Westgate)</li><li>- partial planimetric contour shoreline cadastral (Barrows and Red Deer Lake)</li><li>- land use</li><li>- property ownership</li><li>- residents' map</li><li>- photobinder location.</li></ul>
Fire Protection/Prevention (DNA)	<p>The following types of equipment and training were provided:</p> <p>Barrows</p> <ul style="list-style-type: none"><li>- regional workshop</li><li>- instructors course</li><li>- first aid and brush fire compression</li><li>- nozzles and wyes</li></ul> <p style="text-align: right;">Cont'd</p> <p style="text-align: right;">.... / 3</p>

BARROWS  
(BADEN, BIRCH RIVER, NATIONAL MILLS, POWELL, RED DEER LAKE, WESTGATE)

Activity	Description of Activity By Community
Fire Protection/Prevention (DNA) Cont'd.	<ul style="list-style-type: none"><li>- pack pump</li><li>- axes and shovels</li><li>- tool kits, emergency kits, lanterns and other miscellaneous equipment.</li></ul> <p>National Mills</p> <ul style="list-style-type: none"><li>- coats, boots, helmets and mitts</li><li>- nozzles and wyes</li><li>- portable pump and pack pump</li><li>- hoses and accessories</li><li>- axes and shovels</li><li>- tool kits, emergency kits, lanterns and other miscellaneous equipment.</li></ul> <p>Westgate</p> <ul style="list-style-type: none"><li>- coats, boots, helmets and mitts</li><li>- wrenches, wyes and nozzles</li><li>- portable pumps</li><li>- hoses and accessories</li></ul> <p>Red Deer Lake</p> <ul style="list-style-type: none"><li>- regional workshops</li><li>- first aid and brush-fire suppression</li><li>- wrenches, wyes and nozzles</li><li>- portable pump and pack pump</li><li>- hoses and accessories.</li></ul>

BERENS RIVER

Activity	Description of Activity in Community
Community Resource Planning and Feasibility Analysis	Berens River was one of three communities where wild rice development was undertaken. Local representatives assisted with test seeding and removal of abandoned beaver dams. Mechanical picker operators were also trained.
Business Management Advisory Services	The following services were provided to four machine operators for Channel Area Loggers: <ul style="list-style-type: none"> <li>- financial statement preparation</li> <li>- negotiating on equipment.</li> </ul>
Mapping	Aerotriangulation and altimetry is complete.
Youth Travel	Twenty-three students participated.
Culture and Recreation Services	The following components were provided: <ul style="list-style-type: none"> <li>- consultative services</li> <li>- skills development</li> <li>- Frontier Games participation</li> </ul>
Regional Services	Thirteen youths and one supervisor were employed in Youth Corps activities.
Economic Development Services	Analyzed the feasibility of agricultural operation and small sawmill. Monitored and provided support services to Channel Area Loggers Limited.



BERENS RIVER

Activity	Description of Activity in Community
Forestry Counterpart Training	Training was provided to one mechanic and one bookkeeper-trainee, both with the Channel Area Loggers.
Channel Area Loggers	Pulpwood production for the year totalling approximately 15,000 cords was sold to Abitibi Paper Company.  Some 252 individuals from Berens River and Peguis were seasonally employed for a total of 53 man-years.
New Careers	Two trainees participated in the Administrative Secretaries program.
Special Mature Students Program	Two nursing students were enrolled at Brandon General Hospital.
Outreach	The community is served by the Anookie-Min Outreach program.
Support to Regular University Training	Three students participated.
Support to PENT	Three students participated.

BERENS RIVER

Activity	Description of Activity in Community
Support to Community College Training	One student participated.
Support to Band Staff Training	Two members participated.
Support to Community Counsellor Training Program	One student participated.
Northern Community Planning	The following progress was made: Community Planning - subdivision review and approval  Mapping - aerial photography - cadastral and shoreline - photobase and contour cadastral - partial planimetric contour shoreline cadastral - land use - property ownership - residents' map - photobinder location.
Safe Water Supply System (DNA)	The following work was performed: Berens River North - remedial work on rip-rap intake - foundation for standpipe  Cont'd  ...../4

Activity	Description of Activity in Community
Safe Water Supply Systems (DNA)      Cont'd	<ul style="list-style-type: none"> <li>- landscaping</li> <li>- drainage</li> <li>- other miscellaneous work; system was 95% completed</li> </ul> <p style="margin-left: 20px;">Berens River South</p> <ul style="list-style-type: none"> <li>- construction of total system.</li> </ul>
Community Roads	10,000 yards of gravel was stockpiled.
Fire Protection/Prevention (DNA)	<p>The following types of equipment and training were provided:</p> <ul style="list-style-type: none"> <li>- first aid and brush-fire suppression</li> <li>- coats, boots, helmets, mitts</li> <li>- spanner - belt, wyes, nozzles</li> <li>- portable pumps, air pack and carrying case, pack pumps</li> <li>- hoses and accessories</li> <li>- axes and shovels</li> <li>- tool kits, emergency kits, lanterns and other miscellaneous equipment.</li> </ul>
Geotechnical Land Use Studies (DIAND)	An air photo interpretation study was undertaken by an outside consultant.
Community Infrastructure Services/ Internal Transportation	<p>Gravel was hauled and stockpiled for road network.</p> <p>Ten miles of road were rebuilt to provide safe transportation of pupils.</p>

BERENS RIVER

Activity	Description of Activity in Community
Airstrip Development and Upgrading	Drainage improvements were completed and side zoning cleared.
Northern Gardening	The following types of services and equipment were provided: <ul style="list-style-type: none"><li>- 50 x 50 garden demonstration</li><li>- 50 x 12 tunnel demonstration</li><li>- commercial project</li><li>- nutrition advisor</li><li>- large tiller</li><li>- hand tiller</li></ul>

BIG BLACK RIVER

Activity	Description of Activity in Community
Mapping	Aerial photography and altimetry are complete
Culture and Recreation Services	The community participated in the Frontier Games.
Northern Community Planning	The following maps were completed: <ul style="list-style-type: none"><li>- aerial photography</li><li>- cadastral and shoreline</li><li>- photobase and contour cadastral</li><li>- planimetric contour shoreline cadastral</li><li>- land use</li><li>- property ownership</li><li>- residents' map</li><li>- photobinder location.</li></ul>
Fire Protection/Prevention (DNA)	The following types of equipment and training were provided: <ul style="list-style-type: none"><li>- regional workshop</li><li>- nozzles</li><li>- fire extinguishers</li><li>- axes and shovels</li><li>- tool kits, emergency kits, lanterns and other miscellaneous equipment.</li></ul>

BISSET

Activity	Description of Activity in Community
Community Resource Planning and Feasibility Analysis	A recreational canoeing study was completed for an area in the vicinity of Bisset.
Mapping	Compilation of maps is 85% complete.
Regional Services	Five youths and one supervisor were employed in Youth Corps activities.
New Careers	One trainee participated in the Community Health Workers program.
Northern Community Planning	<p>The following progress was made:</p> <p>Community Planning</p> <ul style="list-style-type: none"> <li>- comprehensive community planning</li> <li>- subdivision design and development</li> <li>- advisory planning</li> <li>- subdivision review and approval</li> </ul> <p>Mapping</p> <ul style="list-style-type: none"> <li>- aerial photography</li> <li>- cadastral and shoreline</li> <li>- photobase and contour shoreline cadastral</li> <li>- land use</li> <li>- property ownership</li> <li>- residents' map</li> <li>- photobinder location.</li> </ul>

Activity	Description of Activity in Community
Fire Protection/Prevention (DNA)	<p>The following types of equipment and training were provided:</p> <ul style="list-style-type: none"><li>- regional workshop</li><li>- fire college</li><li>- first aid and brush-fire suppression</li><li>- cardio-pulmonary resuscitation and rescue</li><li>- community training</li><li>- spanner belt</li><li>- fire extinguishers and pack pump</li><li>- tool kits, emergency kits, lanterns and other miscellaneous equipment.</li></ul>

BLOODVEIN

Activity	Description of Activity in Community
Mapping	Compilation of maps is 95% complete.
Outreach	The community is served by the Annokie-Win Outreach program.
Support to Regular University Training	Two students participated.
Support to Band Staff Training	Two members participated.
Support to Summer Student Employment	Thirteen students received a total of 53 man-weeks of summer employment.
Northern Community Planning	<p>The following maps were completed:</p> <ul style="list-style-type: none"> <li>- aerial photography</li> <li>- cadastral and shoreline</li> <li>- photobase and contour cadastral</li> <li>- planimetric contour shoreline cadastral.</li> </ul>
Safe Water Supply System (DNA)	Construction of total system and remedial work on pumphouse.
Community Roads	4,500 yards of gravel was stockpiled.
Community Planning	Report in progress.



Activity	Description of Activity in Community
Community Base Mapping	One mosaic and two topographic maps were undertaken.
Geotechnical Land Use Studies (DIAND)	An air photo interpretation study was undertaken by an outside consultant.
Community Infrastructure Services/ Safe Water Supply System (DIAND)	A water study and a cost estimate were completed.
Community Infrastructure Services/ Fire Prevention/Protection (DIAND)	The following services and equipment were provided: <ul style="list-style-type: none"><li>- 90 fire extinguishers</li><li>- 12 cartridges</li><li>- 10 pails recharge powder</li><li>- awareness training workshop - 40 attended</li><li>- community survey performed.</li></ul>
Airstrip Development and Upgrading	The following work was completed: <ul style="list-style-type: none"><li>- grading</li><li>- fencing</li><li>- gravel crushing and stockpiling.</li></ul>

BROCHET

Activity	Description of Activity in Community
Community Resource Planning and Feasibility Analysis	Mid-North Information Report was published.
Community Wildlife Management	<p>The following services were provided:</p> <ul style="list-style-type: none"> <li>- a community meeting was held to exchange ideas relative to the development of a caribou management plan</li> <li>- Brochet was represented at an inter-jurisdictional Caribou User/Agency meeting held to exchange information on the caribou resource</li> <li>- a study was initiated to detail availability of winter range and assess winter range fire damage</li> <li>- caribou surveys were taken.</li> </ul>
Business Management Advisory Services	Financial Statement preparation was provided for pool hall.
Mapping	Altimetry complete.
Youth Travel	Fourteen students participated.
Culture and Recreation Services	<p>The following components were provided:</p> <ul style="list-style-type: none"> <li>- consultative services</li> <li>- leadership training</li> <li>- Concerts in the North</li> </ul>

Activity	Description of Activity in Community
New Careers	One trainee was in the Community Recreation Workers program.
Special Mature Students Program	One student was enrolled at Brandon University.
Local Employment Assistance Program (LEAP)	Brochet Radio Station provided six jobs creating 183 man-weeks of employment. Radio station operating on a volunteer basis with assistance from Native Communications Inc. LEAP contract not renewed based on failure to meet LEAP objectives.
Support to Band Staff Training	Two members participated
Support to Relocation Programs	One resident was relocated to Leaf Rapids for employment with Sherrit-Gordon mining operations.
Northern Community Planning	The following progress was made: Community Planning - subdivision review approval  Mapping - aerial photography - cadastral and shoreline

Activity	Description of Activity in Community
Northern Community Planning Cont'd	<ul style="list-style-type: none"> <li>- photobase and contour cadastral</li> <li>- partial planimetric contour shoreline cadastral</li> <li>- land use</li> <li>- property ownership</li> <li>- residents' map</li> <li>- photobinder location.</li> </ul>
Fire Protection/Prevention (DNA)	<p>The following types of equipment and training were provided:</p> <ul style="list-style-type: none"> <li>- first aid and brush-fire suppression</li> <li>- pack pump</li> <li>- tool kits, emergency kits, lanterns and other miscellaneous equipment.</li> </ul>
Geotechnical Land Use Studies (DIAND)	<p>An air photo interpretation study was undertaken by an outside consultant.</p>
Community Infrastructure Services/ Safe Water Supply System (DIAND)	<p>Water study and cost estimate were completed.</p>
Community Infrastructure Services/ Fire Prevention/Protection (DIAND)	<p>The following services and equipment were provided:</p> <ul style="list-style-type: none"> <li>- awareness training workshop - 11 attended</li> <li>- community survey performed</li> <li>- 35 fire extinguishers</li> <li>- 4 cartridges</li> <li>- 4 pails recharge powder.</li> </ul>

Activity	Description of Activity in Community
Northern Gardening	The following types of services and equipment were provided: <ul style="list-style-type: none"><li>- 50 x 50 garden demonstration</li><li>- 50 x 12 tunnel demonstration</li><li>- technical backup</li><li>- horticultural information</li><li>- nutrition advisor</li><li>- large tiller.</li></ul>

CAMPERVILLE  
(COWAN)

Activity	Description of Activity in Community
Business Management Advisory Services	The following services were provided: General Store - general management assistance - other financial evaluation.
Mapping	Aerial photography for Camperville and altimetry for Camperville and Cowan complete.
Culture and Recreation Services	Camperville was provided with the following components: - arts equipment - consultative services - community recreation worker - New Careers trainee - artist in residence - skills development - leadership training - Frontier Games participation - Concerts in the North.
Regional Services	Nine youths and one supervisor were employed in Youth Corps activities.
New Careers	One trainee participated in the Community Recreation Workers Program.
Brandon University Northern Teacher Education Program (BUNTEP)	The BUNTEP centre is staffed by one full-time person and is attended by nine local students.
Special Mature Students Program	One student from Camperville was enrolled at Brandon University.

CAMPERVILLE  
(COWAN)

Activity	Description of Activity in Community
Outreach	The Community is served by the Parkland Pathfinders Outreach program.
Local Employment Assistance Program (LEAP)	White Buffalo Enterprises Ltd. provided thirteen jobs creating 696 man-weeks of employment. Inventory of products well established.
Northern Community Planning	The following progress was made for Camperville: - subdivision design and development - subdivision review and approval  Mapping - aerial photography - cadastral and shoreline - photobase and contour cadastral - planimetric contour shoreline cadastral - land use - property ownership - residents' map - photobinder location.
Fire Protection/Prevention (DNA)	The following types of equipment and training were provided to Camperville: - regional workshops - fire college - first aid and brush-fire suppression - coats, boots, helmets, mitts - pack pump - hoses and accessories - axes and shovels - tool kits, emergency kits, lanterns and other miscellaneous equipment.

CHURCHILL

Activity	Description of Activity in Community
Community Wildlife Management	<p>A preliminary draft of the wildlife management plan for the Cape Churchill Wildlife Management area was completed.</p> <p>The following services were provided to develop the woodland caribou resource of Cape Churchill:</p> <ul style="list-style-type: none"><li>- Herd monitoring</li><li>- A preliminary analysis of existing data was completed.</li></ul> <p>Services to encourage the maximum use of the polar bear resource in the Churchill area were as follows:</p> <ul style="list-style-type: none"><li>- A tagging program was implemented and an analysis of existing data begun</li><li>- A public education and information program.</li><li>- Data obtained from tagging submitted to a national data bank for management of the world population of polar bears.</li></ul> <p>Information and assistance was given to visiting individuals and organizations involved in the utilization of renewable resources.</p> <p>Churchill remained the centre of a public education program related to this activity.</p>



CHURCHILL

Activity	Description of Activity in Community
Regional Services	The Churchill/Thompson office employed two Administrative/Clerical and seven field staff to provide services to the surrounding areas. Four youths were involved in Youth Corps activity.
New Careers	Three trainees were in the Community Recreation Workers program and another participated in the Probations Program.
Special Mature Students Program	One student was enrolled at Brandon General Hospital, one at Brandon University and two at the University of Manitoba.
Northern Gardening	Churchill, among other communities, received horticultural information and held garden workshops.

CORMORANT

Activity	Description of Activity in Community
Community Resource Planning and Feasibility Analysis	Mid-North Information Report was published.
Mapping	Aerial photography and altimetry complete.
Youth Travel	Twenty-three students participated.
Culture and Recreation Services	<p>The following components were provided:</p> <ul style="list-style-type: none"> <li>- consultative services</li> <li>- leadership training</li> <li>- Frontier Games participation</li> <li>- new activities assistance</li> <li>- Concerts in the North</li> <li>- demonstration.</li> </ul>
Regional Services	Five youths were employed in Youth Corps activities..
Outreach	The community is served by The Pas Outreach Program.
Northern Community Planning	<p>The following progress was made:</p> <p>Community Planning</p> <ul style="list-style-type: none"> <li>- Subdivision review and approval</li> </ul> <p>Mapping</p> <ul style="list-style-type: none"> <li>- aerial photography</li> <li>- cadastral and shoreline</li> <li>- photobase and contour cadastral</li> <li>- land use</li> <li>- property ownership</li> <li>- residents' map</li> <li>- photobinder location</li> </ul>

Activity	Description of Activity in Community
Geotechnical Land Use Studies (DNA)	An inventory extension report was completed.
Safe Water Supply System (DNA)	The following work was performed: Cormorant North and South - remedial work to rectify water system - landscaping - brush clearing - intake
Fire Protection/Prevention (DNA)	The following types of equipment and training were provided: - regional workshops - first aid and brush fire suppression - coats, boots, helmets and mitts - nozzles - packpump - axes and shovels - tool kits, emergency kits, lanterns and other miscellaneous equipment.

CRANBERRY PORTAGE

Activity	Description of Activity in Community
Community Resource Planning and Feasibility Analysis	Mid-North Information Report was published.
Mapping	Altimetry complete.
Youth Travel	Eighteen students participated.
4-H North	Delegates attended a Native Youth Conference in Gimli.
Culture and Recreation Services	<p>The following components were provided:</p> <ul style="list-style-type: none"> <li>- consultative services</li> <li>- community recreation workers</li> <li>- artist in residence</li> <li>- skills development</li> <li>- leadership training</li> <li>- Frontier Games participation</li> <li>- demonstrations.</li> </ul>
Regional Services	Ten youths and one supervisor were employed in Youth Corps activities.
Economic Development Services	Analyzed the feasibility of a laundromat.
New Careers	One trainee was in the Community Recreation Workers Program.
Outreach	The community is served by the Cranberry Portage Outreach program.

CRANBERRY PORTAGE

Activity	Description of Activity in Community
Northern Gardening	The following types of services and equipment were provided. <ul style="list-style-type: none"><li>- 50 x 50 garden demonstration</li><li>- 20 ft. tunnel demonstration</li><li>- technical backup</li><li>- nutrition advisor</li><li>- large tiller</li><li>- hand tiller.</li></ul>

CRANE RIVER  
(EBB AND FLOW INDIAN RESERVE)

Activity	Description of Activity in Community
Mapping	Altimetry complete.
Youth Travel	Fourteen students participated.
Culture and Recreation Services	The component "Concerts in the North" was provided for Crane River.
Regional Services	Nine youths and one supervisor from Crane River were employed in Youth Corps activities.
Special Mature Students Program	One student from Crane River was enrolled at the University of Manitoba.
Outreach	The community is served by the Parkland Pathfinders Outreach program.
Support to Band Staff Training	Thirteen members participated.
Northern Community Planning	<p>The following progress was made for Crane River:</p> <p>Community Planning</p> <ul style="list-style-type: none"> <li>- advisory planning</li> <li>- subdivision review and approval</li> </ul> <p>Mapping</p> <ul style="list-style-type: none"> <li>- aerial photography</li> <li>- cadastral and shoreline</li> <li>- photo base and contour cadastral</li> <li>- planimetric contour shoreline cadastral</li> <li>- land use</li> <li>- property ownership</li> <li>- residents' map</li> <li>- photobinder location.</li> </ul>

CRANE RIVER  
(EBB AND FLOW INDIAN RESERVE)

Activity	Description of Activity in Community
Safe Water Supply System (DNA)	Basic water supply was provided; system 50% completed.
Fire Protection/Prevention (DNA)	The following types of equipment and training were provided to Crane River: <ul style="list-style-type: none"><li>- regional workshop</li><li>- fire college</li><li>- instructors course</li><li>- community training</li><li>- coats, boots, helmets and mitts</li><li>- nozzles</li><li>- fire extinguishers and pack pump</li><li>- tool kits, emergency kits, lanterns and other miscellaneous equipment.</li></ul>
Geotechnical Land Use Studies (DIAND)	An air photo interpretation study for Crane River was undertaken by an outside consultant.
Community Infrastructure Services/Fire Prevention/Protection (DIAND)	The following services and equipment were provided to Ebb and Flow: <ul style="list-style-type: none"><li>- awareness training workshop - 28 attended</li><li>- community survey performed</li><li>- 28 home inspections conducted</li><li>- 31 fire extinguishers</li><li>- 6 pails recharge powder.</li></ul>

CROSS LAKE

Activity	Description of Activity in Community
Community Resource Planning and Feasibility Analysis	Mid-North Information Report was published.
Business Management Advisory Services	The following services were provided: Timber operation - general management assistance - other financial evaluation - consultations with board of directors.
Mapping	Altimetry complete.
Youth Travel	82 students participated.
4-H North	Delegates attended a Native Youth Conference in Gimli.
Culture and Recreation Services	Cross Lake was provided with the following components: - consultative services - community recreation workers - Artist in residence - skills development - leadership training - Frontiers Games participation - Concerts in the north - touring - demonstrations - conferences.
Regional Services	Twelve youths were involved in Youth Corps activities.



- 2 -  
CROSS LAKE

Activity	Description of Activity in Community
Economic Development Services	<p>Provided on-site management and technical services as required to the Pimichikimac Development Corporation logging and saw-mill operations.</p> <p>Analyzed the feasibility of a motel and of a pool-room/lunch counter facility.</p>
Brandon University Northern Teacher Education Program (BUNTEP)	<p>The BUNTEP centre is staffed by one full-time person and is attended by twenty local students.</p>
Special Mature Students Program	<p>One nursing student was enrolled at Brandon General Hospital.</p>
Outreach	<p>The community is served by the Cross Lake Outreach program.</p>
Local Employment Assistance Program (LEAP)	<p>Breadtik Commik provided five jobs creating 250 man-weeks of employment. Bakery continues to produce pastry and bread products.</p>
Support to Regular University Training	<p>Eight students participated.</p>
Support to BUNTEP	<p>The BUNTEP centre received DIAND support.</p>
Support to IMPACTE	<p>Two students participated.</p>

- 3 -  
CROSS LAKE

Activity	Description of Activity in Community
Support to PENT	Four students participated.
Support to Community College Training	Two students participated.
Support to Band Staff Training	Four members participated.
Support to Relocation Programs	One resident was relocated to Leaf Rapids. for employment with Sherritt-Gordon mining operations.
Northern Community Planning	<p>The following progress was made:</p> <p>Community Planning</p> <ul style="list-style-type: none"> <li>- advisory planning</li> <li>- subdivision review and approval</li> </ul> <p>Mapping</p> <ul style="list-style-type: none"> <li>- aerial photography</li> <li>- cadastral and shoreline</li> <li>- photobase and contour cadastral</li> <li>- partial planimetric contour shoreline cadastral</li> <li>- land use</li> <li>- property ownership</li> <li>- residents' map</li> <li>- photobinder location.</li> </ul>
Safe Water Supply System (DNA)	Remedial work was performed on pump-house and standpipe.
Community Roads	Reconstruction work was carried out on cable ferry landings in Cross Lake.

Activity	Description of Activity in Community
Fire Protection/Prevention (DNA)	<p>The following types of equipment and training were provided:</p> <ul style="list-style-type: none"> <li>- regional workshop</li> <li>- first aid and brush fire suppression</li> <li>- coats, boots, helmets and mitts</li> <li>- wrenches, wyes and nozzles</li> <li>- fire extinguishers, powder cartridges, portable pump and pack pump</li> <li>- hoses and accessories</li> <li>- axes and shovels</li> <li>- tool kits, emergency kits, lanterns and other miscellaneous equipment.</li> </ul>
Community Infrastructure Services/Internal Transportation (DIAND)	<p>The following was undertaken:</p> <ul style="list-style-type: none"> <li>- rock was crushed and stockpiled for road-building and causeway repairs</li> <li>- preliminary design, and cost estimate prepared for school access road and dock</li> <li>- advertising for tenders to complete the unfinished causeway started to 1977/78.</li> </ul>
Jenpeg-Cross Lake-Norway House Road	<p>The project provides surface access between Jenpeg, Cross Lake and Norway House. It includes a new road linking Jenpeg, Seariver Falls, and Norway House; a cable ferry, the "M.V. James Apetagon", across the Nelson River; and a ferry barge, the "M.V. Charlie Sinclair", linking the new road (at North Whiskeyjack) and Cross Lake. The project provided 5,000 man hours of labour to northerners in culvert installations, right-</p>

Cont'd

CROSS LAKE

Activity	Description of Activity in Community
Jenpeg-Cross Lake-Norway House Road cont'd	of-way clearing, rip rapping, bridge approaches at Big and Little Pine Creek, channel markings, docking facilities and crew quarters.
Pre-Engineering and Design	Investigations were undertaken to locate a landroute from the Jenpeg-Norway House road at North Whiskey Jack to the community of Cross Lake.
Northern Gardening	Cross Lake was one community among others which received large tillers and horticultural information.

DALLAS, RED ROSE  
(HARWILL, HODGSON)

Activity	Description of Activity in Community
Mapping	<p>Compilation of maps is 80% complete in Dallas, 85% complete in Harwill, and 80% complete in Red Rose.</p>
Culture and Recreation Services	<p>Frontier Gamer participation and consul- tative services were provided for Dallas.</p>
Regional Services	<p>One youth from Harwill was involved in Youth Corps activities.</p>
Outreach	<p>Red Rose, Hodgson and Harwill are served by the Peguis Outreach program.</p>
Northern Community Planning	<p>The following maps were completed:</p> <p>Dallas</p> <ul style="list-style-type: none"> <li>- aerial photography</li> <li>- cadastral and shore line</li> <li>- planimetric contour shoreline cadastral</li> <li>- land use</li> <li>- property ownership</li> <li>- residents' map</li> <li>- photobinder location.</li> </ul> <p>Harwill</p> <ul style="list-style-type: none"> <li>- aerial photography</li> </ul>

Cont'd

DALLAS, RED ROSE  
(HARWILL, HODGSON)

Activity	Description of Activity in Community
Northern Community Planning (cont'd)	Red Rose <ul style="list-style-type: none"><li>- aerial photography</li><li>- cadastral and shoreline</li><li>- photo base and contour cadastral</li><li>- planimetric contour shore line cadastral</li><li>- land use</li><li>- property ownership</li><li>- residents' map</li><li>- photobinder location.</li></ul>
Fire Protection/Prevention (DNA)	The following types of equipment and training were provided: Dallas/Red Rose <ul style="list-style-type: none"><li>- regional workshop</li><li>- first aid and brush fire suppression</li><li>- pack pump</li><li>- axes and shovels</li><li>- tool kits, emergency kits, lanterns and other miscellaneous equipment</li></ul> Harwill <ul style="list-style-type: none"><li>- first aid and brush fire suppression</li><li>- pack pump.</li></ul>

DAUPHIN AREA  
(BACON RIDGE, EDDYSTONE, STE. ROSE DU LAC, VALLEY RIVER)

Activity	Description of Activity in Community
Mapping	Altimetry complete.
Special Mature Students Program	Two students from Ste. Rose du Lac were enrolled at the University of Manitoba.
Outreach	Dauphin area is served by the Parkland Pathfinders Outreach program.

DUCK BAY

Activity	Description of Activity in Community
Business Management Advisory Services	<p>The following services were provided:</p> <p>Timber operation</p> <ul style="list-style-type: none"> <li>- general management assistance</li> <li>- other financial evaluation</li> </ul>
Mapping	<p>Aerial photography and altimetry are complete.</p>
Culture and Recreation Services	<p>The following components were provided:</p> <ul style="list-style-type: none"> <li>- consultative services</li> <li>- Frontier Games participation</li> <li>- Concerts in the North</li> </ul>
Regional Services	<p>Nine youths and one supervisor were employed in Youth Corps activities.</p>
Economic Development Services	<p>Feasibility analysis provided for a local service station.</p>
New Careers	<p>One trainee was in the Community Recreation Workers Program and one was in the Administration Secretaries Program.</p>
Special Mature Students Program	<p>One student was enrolled at the University of Manitoba.</p>



Activity	Description of Activity in Community
Outreach	The community is served by the Parkland Pathfinders Outreach program.
Local Employment Assistance Program (LEAP)	Duck Bay Hardwood Enterprises provided seven jobs creating 154 man-weeks of employment. Production of firewood for retailing continuing.
Northern Community Planning	The following progress was made: Mapping <ul style="list-style-type: none"><li>- aerial photography</li><li>- cadastral and shoreline</li><li>- photobase and contour cadastral</li><li>- planimetric contour shoreline cadastral</li><li>- land use</li><li>- property ownership</li><li>- residents' map</li><li>- photobinder location.</li></ul>
Safe Water Supply System (DNA)	Intake and remedial work were completed; system complete and serviceable.
Fire Protection/Prevention (DNA)	The following types of equipment and training were provided: <ul style="list-style-type: none"><li>- regional workshop</li><li>- first aid and brush-fire suppression</li><li>- fire extinguishers and pack pump</li><li>- axes and shovels</li><li>- tool kits, emergency kits, lanterns and other miscellaneous equipment.</li></ul>

EASTERVILLE  
(CHEMAWAWIN)

Activity	Description of Activity in Community
Community Resource Planning and Feasibility Analysis.	Mid-North Information Report was published.
Business Management Advisory Services	The following services were provided: Snack bar - general management assistance - financial statement preparation.
Mapping	Aerial photography and altimetry are complete.
Youth Travel	Twenty-four students participated.
Culture and Recreation Services	The following components were provided: - consultative services - leadership training - Frontier Games participation - new activities assistance - Concerts in the North - demonstrations.
Economic Development Services	Analyzed the feasibility of a service station and restaurant on P.T.H. 327.
New Careers	One trainee participated in the Community Recreation Workers Program.
Outreach	The community is served by the The Pas Outreach program.

EASTERVILLE  
(CHEMAWAWIN)

Activity	Description of Activity in Community
Support to Regular University Training	Two students participated.
Support to Community College Training	One student participated.
Support to Band Staff Training	Three members participated.
Support to Community Counsellor Training Program	One student participated.
Support to Summer Student Employment	Six students received a total of 43 man-weeks of summer employment.
Northern Community Planning	The following maps were completed: <ul style="list-style-type: none"><li>- aerial photography</li><li>- cadastral and shoreline</li><li>- photobase and contour cadastral</li><li>- partial planimetric contour shoreline cadastral</li><li>- land use</li><li>- property ownership</li><li>- residents' map</li><li>- photobinder location.</li></ul>
Safe Water Supply System (DNA)	The following work was performed: <ul style="list-style-type: none"><li>- remedial landscaping</li><li>- installation of dump pit</li><li>- building repairs.</li></ul>

EASTERVILLE  
(CHEMAWAWIN)

Activity	Description of Activity in Community
Fire Protection/Prevention (DNA)	The following types of equipment and training were provided: <ul style="list-style-type: none"><li>- regional workshop</li><li>- first aid and brush-fire suppression</li><li>- pack pump</li><li>- tool kits, emergency kits, lanterns and other miscellaneous equipment.</li></ul>
Community Infrastructure Services/Safe Water Supply System (DIAND)	Twelve existing wells in the community of Chemawawin were frost-proofed.
Community Infrastructure Services/Fire Prevention Protection (DIAND)	A community survey was performed and 52 home inspections conducted.
Community Infrastructure Services/Internal Transportation	Construction of .5 miles of road undertaken to serve a new residential subdivision on the Reserve (Chemawawin).
Easterville Road	The project provides all-weather road transportation between P.R. 327 and P.T.H. 10. Work during 1978/79 consisted of drainage, consolidation, gravelling and environmental clean-up. Department of Highways forces performed this work utilizing local hired trucks and dragline. In addition, asphaltic materials were applied to the road to stabilize portions of the sub-grade. Construction provided a total of 5,800 man hours of labour to northerners.
Northern Gardening	Horticultural information was provided.

FAIRFORD

Activity	Description of Activity in Community
Mapping	Altimetry complete.
Brandon University Northern Teacher Education Program (BUNTEP)	The BUNTEP centre is staffed by one full-time person and is attended by nineteen local students.
Outreach	The community is served by the Northwest Interlake Outreach program.
Support to Regular University Training	Four students participated.
Support to BUNTEP	The BUNTEP centre received DIAND support.
Support to PENT	Four students participated.
Support to Community College Training	Two students participated.
Support to Band Staff Training	Four members participated.
Support to Community Counsellor Training Program	One student participated.
Support to Summer Student Employment	Ten students received a total of 83 man-weeks of employment.
Support to Training-on-the-Job	One trainee received a total of fifty man-weeks of training.

Activity	Description of Activity in Community
Support to Relocation Program	Two residents were relocated to Selkirk for employment with the Selkirk Parks Furniture plant.
Geotechnical Land Use Studies (DIAND)	An air photo interpretation study was undertaken by an outside consultant.

FISHER RIVER  
(FISHER BAY)

Activity	Description of Activity in Community
Mapping	Compilation of maps is 80% complete.
Culture and Recreation Services	The following components were provided: - consultative services - community recreation workers - Frontier Games participation - demonstrations.
Support to Regular University Training	Nine students participated.
Support to PENT	One student participated.
Support to Community College Training	Five students participated.
Support to Band Staff Training	One member participated.
Support to Community Counsellor Training Program	One student participated.
Support to Summer Student Employment	Forty students received a total of 133 man-weeks of summer employment.
Northern Community Planning	The following progress was made for Fisher Bay: Community Planning - subdivision design and development Mapping - aerial photography - cadastral and shoreline - photobase and contour cadastral

FISHER RIVER  
(FISHER BAY)

Activity	Description of Activity in Community
Fire Protection/Prevention (DNA)	The following types of equipment and training were provided: <ul style="list-style-type: none"><li>- regional workshop</li><li>- fire college</li><li>- instructors course</li><li>- first aid and brush-fire suppression</li><li>- fire extinguishers, powder cartridges and pack pump</li><li>- tool kits, emergency kits, lanterns and other miscellaneous equipment.</li></ul>
Geotechnical Land Use Studies (DIAND)	Air photo interpretation study for Fisher River was undertaken by an outside consultant.



FLIN FLON

Activity	Description of Activity in Community
Community Resource Planning and Feasibility Analysis	A Mid-North Information Report was published.
Mapping	Altimetry complete.
Youth Travel	131 youths from the Flin Flon School Division participated.
4-H North	There were 25 leaders and 94 members in the club. Delegates attended a Junior 4-H Conference in Gimli and a regional conference in Thompson.
Culture and Recreation Services	The following components were provided: <ul style="list-style-type: none"> <li>- consultative services</li> <li>- artist in residence</li> <li>- skills development</li> <li>- leadership training</li> <li>- new activities assistance</li> <li>- touring</li> <li>- regional festivals</li> <li>- demonstrations</li> <li>- conferences.</li> </ul>
Regional Services	The Flin Flon relocation program, operating in cooperation with the Hudson Bay Mining and Smelting Company, assisted 35 families.

FLIN FLON

Activity	Description of Activity in Community
New Careers	One trainee participated in the Adult Basic Education Instructors Program.
Northern Gardening	Horticultural information was provided.

FORT ALEXANDER

Activity	Description of Activity in Community
Mapping	Altimetry complete.
Local Employment Assistance Program (LEAP)	Sagkeeng Furniture and Millwork provided twelve jobs creating 791 man-weeks of employment. Operation in full production; marketing strategy having good results.
Community Infrastructure Services/Safe Water Supply System (DIAND)	<p>The following work was performed:</p> <ul style="list-style-type: none"> <li>- capacity of existing water supply expanded</li> <li>- supply and treatment plant study conducted</li> <li>- design work.</li> </ul>
Community Infrastructure Services/Waste Disposal Facilities (DIAND)	The sewage lagoon and plant on the Fort Alexander Reserve underwent upgrading.
Community Infrastructure Services/Fire Prevention/Protection (DIAND)	Ten smoke detectors were provided.
Community Infrastructure Services/Internal Transportation (DIAND)	Rebuilding completed for 4.2 miles of road on north shore.

GARDEN HILL  
(STEVENSON ISLAND)

Activity	Description of Activity in Community
Mapping	Altimetry is complete.
Youth Travel	Twenty students from Garden Hill participated.
New Careers	One trainee participated in the Telephone Craft Person program in Garden Hill.
Brandon University Northern Teacher Education Program (BUNTEP)	The Garden Hill BUNTEP centre is staffed by one full-time person and attended by eighteen students.
Special Mature Students Program	One student from Garden Hill was enrolled at the University of Manitoba.
Outreach	Garden Hill and Stevenson Island are served by the Garden Hill Outreach program.
Support to Regular University Training	Fifteen students participated from Garden Hill.
Support to BUNTEP	The BUNTEP centre received DIAND support.

GARDEN HILL  
(STEVENSON ISLAND)

Activity	Description of Activity in Community
Support to PENT	One Garden Hill student participated.
Support to Community College Training	Two students from Garden Hill participated.
Support to Community Educators' Program	One student from Garden Hill participated.
Support to Summer Student Employment	Ten students from Garden Hill received a total of 183 man-weeks of summer employment.
Northern Community Planning	The following progress was made for Garden Hill (Island Lake): Community Planning - subdivision design and development - advisory planning Mapping - aerial photography - cadastral and shoreline - photobase and contour cadastral - planimetry contour shoreline cadastral - land use - property ownership - residents' map - photobinder location.

GARDEN HILL  
(STEVENSON ISLAND)

Activity	Description of Activity in Community
Fire Protection/Prevention (DNA)	Stevenson Island was represented at a regional workshop.
Community Base Mapping	Five mosaic and two topographic maps were completed for Garden Hill.
Community Infrastructure Services/ Safe Water Supply System (DIAND)	A water study and cost estimate were completed for Garden Hill.
Community Infrastructure Services/ Fire Prevention/Protection (DIAND)	A community survey was performed.
Airstrip Development and Upgrading	The following work was completed: - gravel stockpiled - equipment demobilized - electrical repairs.

GILLAM  
(FOX LAKE INDIAN BAND AT BIRD)

Activity	Description of Activity in Community
Community Resource Planning and Feasibility Analysis	Mid-North Information Report was published.
Business Management Advisory Services	<p>The following services were provided:</p> <p>Tourist Camp</p> <ul style="list-style-type: none"> <li>- general management assistance</li> <li>- financial statement preparation</li> <li>- market information</li> </ul>
Mapping	Altimetry complete.
4-H North	<p>There were twenty leaders and 95 members in the Gillam club. Delegates attended the following:</p> <ul style="list-style-type: none"> <li>- a Native Youth Conference in Gimli</li> <li>- a Junior 4-H Conference in Gimli</li> <li>- a Provincial Public Relations Conference in Brandon</li> <li>- a regional 4-H conference in Thompson.</li> </ul> <p>An Achievement Day workshop was also held.</p>
Culture and Recreation Services	<p>The following components were provided in Gillam:</p> <ul style="list-style-type: none"> <li>- arts equipment</li> <li>- artist in residence</li> <li>- leadership training</li> </ul>

Cont'd

GILLAM

(FOX LAKE INDIAN BAND AT BIRD)

Activity	Description of Activity in Community
Culture and Recreation Services      Cont'd	- Frontier Games participation - new activities assistance - touring - regional festivals - demonstrations - conferences.
New Careers	One trainee participated in the School Health Advisors program.
Special Mature Students Program	Two nursing students from Gillam were enrolled at Brandon General Hospital.
Support to Regular University Training	Three students participated from the Fox Lake Indian Band.
Support to PENT	One student participated from the Fox Lake Indian Band.
Support to Band Staff Training	Three members participated from the Fox Lake Indian Band.
Support to Summer Student Employment	Eight students from the Fox Lake Indian Band received a total of 40 man-weeks of summer employment.



GILLAM  
(FOX LAKE INDIAN BAND AT BIRD)

Activity	Description of Activity in Community
Community Planning	Report begun in 1977/78 for Bird in progress. Planning study for Bird completed.
Community Base Mapping	One mosaic and one topographic map was undertaken for Bird.
Geotechnical Land Use Studies (DIAND)	An air photo interpretation study for the Fox Lake Band was undertaken by an outside consultant.
Community Infrastructure Services/ Fire Prevention/Protection (DIAND)	Fox Lake Band received 28 fire extinguishers and four pails of recharge powder.
Community Infrastructure Services/ Multi-Purpose Facilities (DIAND)	Multi-purpose building constructed under contract to the Fox Lake Indian Band; local labour was employed.
Community Infrastructure Services/ Internal Transportation (DIAND)	Construction of .8 miles of road completed providing access to newly proposed Reserve area and connecting with existing Sundance-Gillam road.
Northern Gardening	Gillam, among other communities, received horticultural information and held garden workshops.

GODS LAKE NARROWS

Activity	Description of Activity in Community
Community Resource Planning and Feasibility Analysis	A resource analysis for the Gods Lake communities was completed.
Mapping	Aerial photography and altimetry complete.
Youth Travel	Twenty students participated.
Culture and Recreation Services	Leadership training provided.
Special Mature Students Program	One nursing student was enrolled at Brandon General Hospital.
Support to Regular University Training	One student participated.
Support to CORE	One student participated.
Support to PENT	One student participated.
Support to Community College Training	Three students participated.
Support to Band Staff Training	Nine members participated.
Support to Summer Student Employment	Nine students received a total of 126 man-weeks of summer employment.

GODS LAKE NARROWS

Activity	Description of Activity in Community
Northern Community Planning	The following progress was made:  Community Planning - subdivision design and development - subdivision review and approval  Mapping - aerial photography - cadastral shoreline - photobase and contour cadastral - planimetric contour shoreline cadastral - land use - property ownership - residents' map - photobinder location.
Safe Water Supply System (DNA)	The following work was performed:  - remedial work on stand pipe - pumphouse rip-rap intake line - landscaping pumphouse building, stand pipe building - construct drains - construct access to buildings.
Community Roads	750 yards of gravel was stockpiled.

GODS LAKE NARROWS

Activity	Description of Activity in Community
Fire Protection/Prevention (DNA)	The following types of equipment and training were provided: <ul style="list-style-type: none"><li>- regional workshop</li><li>- first aid and brush fire suppression</li><li>- pack pump</li><li>- axes and shovels</li><li>- tool kits, emergency kits, lanterns and other miscellaneous equipment.</li></ul>
Community Base Mapping	Five mosaic and two topographic maps were completed.
Geotechnical Land Use Studies (DIAND)	An air photo interpretation study was undertaken by an outside consultant.
Community Infrastructure Services/ Safe Water Supply System (DIAND)	Construction began and in progress for two water supply systems to serve the divided community of Gods Lake.
Community Infrastructure Services/ Internal Transportation (DIAND)	Gravel stockpiling begun for road reconstruction on the Reserve.
Northern Gardening	Horticultural information was provided.

GODS RIVER

Activity	Description of Activity in Community
Mapping	Altimetry complete.
Culture and Recreation Services	Consultative services provided.
Support to PENT	One student participated.
Support to Summer Student Employment	Four students received a total of 37 man-weeks of summer employment.
Northern Community Planning	Aerial photography completed.
Community Planning	Planning study completed.
Geotechnical Land Use Studies (DIAND)	Air photo interpretation study undertaken by an outside consultant.
Community Infrastructure Services/ Safe Water Supply System (DIAND)	Construction of water system in progress.
Community Infrastructure Services/ Fire Prevention/Protection (DIAND)	Ten fire extinguishers were provided.
Community Infrastructure Services/ Internal Transportation (DIAND)	Land drained for community expansion, school recreation, new road.

GRAHAMDALE

Activity	Description of Activity in Community
Mapping	Altimetry complete.

GRAND BEACH AREA  
(BROKENHEAD, GRAND MARAIS, TRAVERSE BAY)

Activity	Description of Activity in Community
Mapping	Altimetry complete.
New Careers	One trainee from Grand Marais participated in the Community Health Workers program.
Special Mature Students Program	One student from Brokenhead and one from Traverse Bay were enrolled at the University of Manitoba.
Outreach	Grand Beach, Grand Marais and Traverse Bay are served by the Kn-Anicinabek Outreach program.

GRAND RAPIDS

Activity	Description of Activity in Community
Community Resource Planning and Feasibility Analysis	Grand Rapids Basic Planning Statement was completed. Mid-North Information Report was published.
Business Management Advisory Services	Tourist lodge was given general management assistance.
Mapping	Altimetry complete.
Culture and Recreation Services	The following components were provided: <ul style="list-style-type: none"> <li>- consultative services</li> <li>- leadership training</li> <li>- Frontier Games participation</li> <li>- new activities assistance</li> <li>- touring</li> <li>- demonstrations.</li> </ul>
Regional Services	Seven youths and one supervisor were employed from the Grand Rapids area in Youth Corps activities.
Economic Development Services	Assisted fishermen with start-up activities related to their fishery.



GRAND RAPIDS

Activity	Description of Activity in Community
New Careers	One trainee was in the Community Recreation Workers program and one was in the Administrative Secretaries program.
Outreach	The community is served by The Pas Outreach Program.
Support to Regular University Training	Two students participated.
Support to IMPACTE	Two students participated.
Support to CORE	One student participated.
Support to PENT	One student participated.
Support to Band Staff Training	Twenty-three members participated.
Community Infrastructure Services/ Fire Prevention/Protection (DIAND)	A community survey was performed and twenty-nine home inspections conducted.
Community Infrastructure Services/ Multi-Purpose Facilities (DIAND)	Pre-buy of materials completed for construction of a warehouse in 1979/80.  A contribution was made towards the construction of a Civic Centre. Total administration by Bands; local labour employed.
	.../ 3

Activity	Description of Activity in Community
Northern Gardening	Grand Rapids, among other communities, received horticultural information and large tillers.

GRANVILLE LAKE

Activity	Description of Activity in Community
Community Resource Planning and Feasibility Analysis	Mid-North Information Report was published.
Mapping	Aerial photography and altimetry are complete.
Culture and Recreation Services	<p>The following components were provided:</p> <ul style="list-style-type: none"> <li>- consultative services</li> <li>- Frontier Games participation</li> <li>- Concerts in the North</li> </ul>
Outreach	The community is served by the Pukatawagan Outreach program.
Northern Community Planning	<p>The following progress was made:</p> <p>Community Planning</p> <ul style="list-style-type: none"> <li>- advisory planning</li> </ul> <p>Mapping</p> <ul style="list-style-type: none"> <li>- aerial photography</li> <li>- photobase and contour cadastral</li> <li>- planimetric contour shoreline cadastral</li> <li>- land use</li> <li>- residents' map</li> <li>- photobinder location.</li> </ul>
Fire Protection/Prevention (DNA)	Granville Lake and several other communities received pack pumps and training in brush-fire suppression.

GYPSUMVILLE

Activity	Description of Activity in Community
Mapping	Aerial photography and altimetry are complete.
Youth Travel	Ten students participated.
New Careers	One trainee participated in the Community Health Workers program.
Outreach	The community is served by the Northwest Interlake Outreach program.

HALES LANDING

Activity	Description of Activity in Community
Geotechnical Land Use Studies (DNA)	An inventory report was completed.

HERB LAKE  
(HERB LAKE LANDING)

Activity	Description of Activity in Community
Mapping	Altimetry complete. Aerial photography complete for Herb Lake.
Special Mature Students Program	One student from Herb Lake was enrolled at Brandon University.
Northern Community Planning	Aerial photography for Herb Lake completed.
Fire Prevention/Protection (DNA)	The following types of equipment and training were provided to Herb Lake: - first aid and brush-fire suppression - nozzles - fire extinguishers, powder cartridges, and portable pumps - hoses and accessories - axes and shovels - tool kits, emergency kits, lanterns and other miscellaneous equipment.

HOLLOW WATER  
(AGHAMING, HOLE RIVER, SEYMOURVILLE, WANIPIGOW)

Activity	Description of Activity in Community
Community Resource Planning and Feasibility Analysis	<p>A recreational canoeing study was completed for an area near Hole River. Hollow Water was one of three communities where wild rice development was undertaken. Local representatives assisted in the removal of rapids from the Rice River in an attempt to improve the capability of Shallow Lake to produce wild rice. Mechanical picker operators were also trained.</p>
Mapping	Altimetry complete
Culture and Recreation Services	<p>The following components were provided in Seymourville:</p> <ul style="list-style-type: none"> <li>- consultative services</li> <li>- Frontier Games participation</li> </ul>
Regional Services	Eleven youths and one supervisor were engaged in Youth Corps activities in Seymourville.
New Careers	One trainee participated in the Administrative Secretaries program and one trainee in the School Health Advisors program.

HOLLOW WATER  
(AGHAMING, HOLE RIVER, SEYMOURVILLE, WANIPIGOW)

Activity	Description of Activity in Community
Support to PENT	One Hollow Water student participated.
Support to Community College Training	One Hollow Water student participated.
Support to Band Staff Training	Twenty-one Hollow Water members participated.
Support to Community Counsellor Training Program	One Hollow Water student participated.
Northern Community Planning	The following progress was made:  Aghaming Community Planning - advisory planning - subdivision review and approval  Seymourville Community Planning - subdivision design and development - subdivision review and approval  Wanipigow Community Planning - subdivision design and development - subdivision review and approval  Mapping - aerial photography - cadastral and shoreline - photobase and contour cadastral  Cont'd  .../ 3



HOLLOW WATER  
(AGHAMING, HOLE RIVER, SEYMOURVILLE, WANIPIGOW)

Activity	Description of Activity in Community
Northern Community Planning cont'd	<ul style="list-style-type: none"><li>- planimetric contour shoreline cadastral</li><li>- land use</li><li>- property ownership</li><li>- residents' map</li><li>- photobinder location.</li></ul>
Geotechnical Land Use Studies (DNA)	<p>The following reports were completed for Seymourville:</p> <ul style="list-style-type: none"><li>- inventory</li><li>- sewage lagoon site evaluation</li><li>- septic suitability</li><li>- marina.</li></ul>
Fire Protection/Prevention (DNA)	<p>The following types of equipment and training were provided:</p> <p>Aghaming</p> <ul style="list-style-type: none"><li>- coats, boots, helmets and mitts</li><li>- pack pump</li><li>- axes and shovels</li><li>- tool kits, emergency kits, lanterns and other miscellaneous equipment.</li></ul> <p>Seymourville</p> <ul style="list-style-type: none"><li>- regional workshops</li><li>- fire college</li><li>- instructors courses</li><li>- first aid and brush-fire suppression</li><li>- coats, boots, helmets and mitts</li></ul> <p style="text-align: right;">Cont'd .../ 4</p>

HOLLOW WATER

(AGHAMING, HOLE RIVER, SEYMOURVILLE, WANIPIGOW)

Activity	Description of Activity in Community
Fire Protection/Prevention (DNA)      Cont'd	<ul style="list-style-type: none"><li>- fire extinguishers, powder cartridges and pack pump</li><li>- tool kits, emergency kits, lanterns and other miscellaneous equipment.</li></ul>
Northern Gardening	Wanipigow received the following types of services and equipment: <ul style="list-style-type: none"><li>- 50 x 50 garden demonstration</li><li>- 50 x 12 tunnel demonstration</li><li>- commercial project</li><li>- nutrition advisor</li><li>- hand tiller.</li></ul>

HOMEBROOK

Activity	Description of Activity in Community
Mapping	Altimetry complete.
Northern Community Planning	Aerial photography completed.
Fire Protection/Prevention (DNA)	The following types of equipment and training were provided: <ul style="list-style-type: none"><li>- regional workshop</li><li>- first aid and brush-fire suppression</li><li>- pack pump</li><li>- axes and shovels</li><li>- tool kits, emergency kits, lanterns and other miscellaneous equipment.</li></ul>

ILFORD

Activity	Description of Activity in Community
Community Resource Planning and Feasibility Analysis	Mid-North Information Report was published.
Business Management Advisory Services	<p>The following services were provided:</p> <p>Construction company</p> <ul style="list-style-type: none"> <li>- general management assistance</li> <li>- other financial evaluation</li> </ul>
Mapping	Aerial photography and altimetry complete.
Culture and Recreation Services	<p>The following components were provided:</p> <ul style="list-style-type: none"> <li>- Frontier Games participation</li> <li>- new activities assistance</li> <li>- demonstrations.</li> </ul>
Regional Services	Five youths were involved in Youth Corps activities.
Economic Development Services	Assisted the Ilford Community Development Corporation in the analysis of tourism project and in making contact with appropriate government personnel for their other development proposals.
New Careers	One trainee was in the Community Recreation Workers program.

Activity	Description of Activity in Community
Northern Community Planning	The following maps were completed: <ul style="list-style-type: none"><li>- aerial photography</li><li>- cadastral and shoreline</li><li>- photobase and contour cadastral</li><li>- partial planimetric contour shoreline cadastral</li><li>- land use</li><li>- property ownership</li><li>- residents' map</li><li>- photobinder location.</li></ul>
Safe Water Supply System (DNA)	The following work was performed: <ul style="list-style-type: none"><li>- remedial</li><li>- landscape</li><li>- plumbing alterations</li><li>- distribution line repair</li></ul>
Fire Protection/Prevention (DNA)	The following types of equipment and training were provided: <ul style="list-style-type: none"><li>- pack pump</li><li>- axes and shovels</li><li>- tool kits, emergency kits, lanterns and other miscellaneous equipment.</li></ul>

ISLAND LAKE

Activity	Description of Activity in Community
Business Management Advisory Services	<p>The following services were provided:</p> <p>Dray Company</p> <ul style="list-style-type: none"> <li>- general management assistance</li> <li>- financial statement preparation</li> </ul> <p>Trucking</p> <ul style="list-style-type: none"> <li>- financial statement preparation</li> </ul>
Mapping	<p>Aerial photography and altimetry are complete.</p>
Culture and Recreation Services	<p>Consultative services were provided.</p>
New Careers	<p>One trainee participated in the Child Welfare Workers program.</p>
Fire Protection/Prevention (DNA)	<p>Island Lake and several other communities received pack pumps.</p>
Northern Gardening	<p>The following services were provided:</p> <ul style="list-style-type: none"> <li>- technical backup</li> <li>- horticultural information</li> <li>- a commercial project.</li> </ul>

JACKHEAD

Activity	Description of Activity
Mapping	Compilation of maps is 70% completed for Jackhead Point.
Youth Travel	Thirty-four students participated.
Support to Community College Training	One student participated.
Support to Summer Student Employment	Fifteen students received a total of 34 man-weeks of summer employment.
Geotechnical Land Use Studies (DIAND)	Air photo interpretation study undertaken by an outside consultant.

JENPEG

Activity	Description of Activity in Community
Mapping	Altimetry complete.
Northern Community Planning	Aerial photography completed.
Jenpeg-Cross Lake-Norway House Road	<p>The project provides surface access between Jenpeg, Cross Lake and Norway House. It includes a new road linking Jenpeg, Seariver Falls, and Norway House; a cable ferry, the "M.V. James Apetagon", across the Nelson River; and a ferry barge, the "M.V. Charlie Sinclair", linking the new road (at North Whiskey Jack) and Cross Lake.</p> <p>The project provided 5,000 man-hours of labour to northerners in culvert installation, right-of-way clearing, rip-rapping, bridge approaches at Big and Little Pine Creek, channel markings, docking facilities, and crew quarters.</p>
Northern Gardening	Horticultural information was provided.



LAC BROCHET

Activity	Description of Activity in Community
Community Wildlife Management	<p>The following services were provided:</p> <ul style="list-style-type: none"> <li>- residents met to exchange ideas relative to the development of a caribou management plan</li> <li>- Lac Brochet was represented at an inter-jurisdictional caribou user/agency meeting held to pool information on the caribou resource</li> <li>- a study was initiated to detail availability of winter range and assess winter range fire damage</li> <li>- caribou surveys were completed.</li> </ul> <p>Community workers from Lac Brochet and Tadoule Lake acted as liaison between these communities and the Department of Resources on all aspects of wildlife programming.</p>
Mapping	Altimetry complete.
Culture and Recreation Services	<p>The following components were provided:</p> <ul style="list-style-type: none"> <li>- consultative services</li> <li>- leadership training</li> <li>- Frontier Games participation.</li> </ul>
	.../2

LAC BROCHET

Activity	Description of Activity in Community
Economic Development Services	An on-site motor maintenance course was arranged and assistance was provided in further developing fishery.
Support to Regular University Training	One student participated.
Support to Band Staff Training	Two members participated.
Support to Summer Student Employment	Eight students received a total of 65 man-weeks of summer employment.
Northern Community Planning	Aerial photography completed.
Community Base Mapping	One mosaic and five topographic maps were undertaken for Lac Brochet (Northlands)
Geotechnical Land Use Studies (DIAND)	Air photo interpretation study undertaken by an outside consultant.
Airstrip Development and Upgrading	Equipment and materials were mobilized for the construction of an airstrip.

LAKE ST. MARTIN  
(ST. MARTIN)

Activity	Description of Activity in Community
Mapping	Altimetry complete.
Outreach	Lake St. Martin and St. Martin are served by the Northwest Interlake Outreach program.
Support to Regular University Training	Two students participated.
Support to IMPACTE	One student participated.
Support to PENT	One student participated.
Support to Band Staff Training	Two members participated.
Support to Summer Student Employment	Nine students received a total of 78 man-weeks of employment.
Support to Relocation Program	One resident was relocated to Selkirk for employment with the Selkirk Parks Furniture plant.
Geotechnical Land Use Studies (DIAND)	Air photo interpretation study undertaken by an outside consultant.

LEAF RAPIDS

Activity	Description of Activity in Community
Community Resource Planning and Feasibility Analysis	Mid-North Information Report was published.
Mapping	Altimetry complete.
Youth Travel	Fifteen students participated.
4-H North	<p>There were four leaders and nineteen members in the club.</p> <p>Delegates attended a Junior 4-H Conference in Gimli as well as a regional 4-H Conference in Thompson.</p>
Culture and Recreation Services	<p>The following components were provided:</p> <ul style="list-style-type: none"> <li>- arts equipment</li> <li>- artist in residence</li> <li>- skills development</li> <li>- leadership training</li> <li>- new activities assistance</li> <li>- touring</li> <li>- regional festivals</li> <li>- demonstrations</li> <li>- conferences.</li> </ul>

- 2 -  
LEAF RAPIDS

Activity	Description of Activity in Community
Regional Services	<p>The Leaf Rapids office employed two Admin/Clerical and seven Field staff to provide services to the surrounding areas.</p> <p>Project Tawow, operating under an agreement with Sherrit-Gordon mines at Leaf Rapids assisted 45 families to relocate.</p> <p>Five youths were involved in Youth Corps activities.</p>
New Careers	<p>One trainee participated in the Telephone Craft Persons program.</p>
Northern Gardening	<p>Several communities including Leaf Rapids received horticultural information and held garden workshops.</p>

LITTLE BLACK RIVER

Activity	Description of Activity in Community
Mapping	Altimetry complete.
Youth Travel	Twenty-three students participated.
Support to PENT	One student participated.
Support to Band Staff Training	Sixteen members participated.
Support to Summer Student Employment	Five students received a total of 31 man-weeks of summer employment.
Community Planning	Planning study in progress.
Community Base Mapping	One mosaic and five topographic maps were undertaken.
Community Infrastructure Services/ Fire Prevention/Protection (DIAND)	The following equipment was provided: - 40 fire extinguishers - 6 cartridges - 5 pails recharge powder.

LITTLE GRAND RAPIDS

Activity	Description of Activity in Community
Community Resource Planning and Feasibility Analysis	<p>Little Grand Rapids was one of three communities where wild rice development was undertaken. Local representatives assisted with the following:</p> <ul style="list-style-type: none"> <li>- removal of abandoned beaver dams</li> <li>- seeding to increase 1979/80 yields</li> <li>- a water control project.</li> </ul> <p>Mechanical picker operators were also trained.</p>
Mapping	Aerotriangulation and altimetry complete.
Culture and Recreation Services	Frontier Games were held.
Economic Development Services	Assisted with summer fishing operations.
Outreach	The community is served by the Anooke-Win Outreach program.
Support to PENT	One student participated.
Support to Summer Student Employment	Thirteen students received a total of 97 man-weeks of summer employment.

LITTLE GRAND RAPIDS

Activity	Description of Activity in Community
Northern Community Planning	The following maps were produced: <ul style="list-style-type: none"><li>- aerial photography</li><li>- cadastral and shoreline</li><li>- photobase and contour cadastral</li><li>- planimetric contour shoreline cadastral</li><li>- land use</li><li>- property ownership</li><li>- residents' map</li><li>- photobinder location.</li></ul>
Safe Water Supply System (DNA)	Construction was completed. Remedial work on pump house and intake pipe was performed.
Community Roads	2,000 yards of gravel was stockpiled.
Community Base Mapping	One mosaic and three topographic maps were undertaken.
Community Infrastructure Services/ Safe Water Supply System (DIAND)	Construction of water supply system with intake, pump house, treatment and filling point, and a garage for water delivery truck in progress.
	.../3



LITTLE GRAND RAPIDS

Activity	Description of Activity in Community
Community Infrastructure Services/ Multi-Purpose Facilities (DIAND)	Construction of a warehouse was completed; local labour employed.
Community Infrastructure Services/ Internal Transportation (DIAND)	Design and estimate work carried out for 3 miles of road.
Airstrip Development and Upgrading	Grading was completed.

LITTLE SASKATCHEWAN

Activity	Description of Activity in Community
Mapping	Altimetry complete.
Outreach	The community is served by the Northwest Interlake Outreach program.
Support to Band Staff Training	Two members participated.
Support to Summer Student Employment	Ten students received a total of 53 man-weeks of summer employment.
Geotechnical Land Use Studies (DIAND)	An air photo interpretation study was undertaken by an outside consultant.

LOON STRAIGHTS

Activity	Description of Activity in Community
Mapping	Altimetry complete.
Northern Community Planning	<p>The following progress was made:</p> <p>Community Planning</p> <ul style="list-style-type: none"> <li>- advisory planning</li> </ul> <p>Mapping</p> <ul style="list-style-type: none"> <li>- aerial photography</li> <li>- cadastral shoreline</li> <li>- photobase and contour cadastral</li> <li>- planimetric contour shoreline cadastral</li> <li>- land use</li> <li>- property ownership</li> <li>- residents' map.</li> </ul>
Fire Protection/Prevention (DNA)	<p>The following types of equipment and training were provided:</p> <ul style="list-style-type: none"> <li>- regional workshop</li> <li>- fire college</li> <li>- instructors course</li> <li>- first aid and brush-fire suppression</li> <li>- pack pump</li> <li>- tool kits, emergency kits, lanterns and other miscellaneous equipment.</li> </ul>

LYNN LAKE

Activity	Description of Activity in Community
Community Resource Planning and Feasibility Analysis	Mid-North Information Report was published.
Mapping	Altimetry complete.
Culture and Recreation Services	The following components were provided: <ul style="list-style-type: none"><li>- arts equipment</li><li>- consultative services</li><li>- artist in residence</li><li>- leadership training</li><li>- new activities assistance</li><li>- touring</li><li>- demonstrations.</li></ul>
Economic Development Services	Assisted in developing an orderly plan to minimize disruption resulting from scaled down mining operations.
Northern Gardening	Lynn Lake, among other northern communities, received horticultural information and held garden workshops.

MAFEKING

Activity	Description of Activity in Community
Mapping	Altimetry complete.
Outreach	The community is served by The Pas Outreach program.

MALLARD, SKOWNAN

Activity	Description of Activity in Community
Mapping	Aerial photography complete for Skownan. Altimetry complete for Skownan and Mallard.
Culture and Recreation Services	Consultative services and Frontier Games were provided for Mallard.
Regional Services	Six youths and one supervisor were employed in Youth Corps activities in Mallard.  Nine youths and one supervisor were employed in Youth Corps activities from the Skownan/Waterhen Reserve.
Outreach	Mallard and Skownan are served by the Parkland Pathfinders Outreach program.
Northern Community Planning	The following maps were completed:  Mallard and Skownan <ul style="list-style-type: none"> <li>- aerial photography</li> <li>- cadastral and shoreline</li> <li>- photobase and contour cadastral</li> <li>- partial planimetric contour shoreline cadastral</li> <li>- land use</li> <li>- property ownership</li> <li>- residents' map</li> <li>- photobinder location.</li> </ul>

MALLARD, SKOWNAN

Activity	Description of Activity in Community
Safe Water Supply System (DNA)	Basic water supply completed.
Fire Protection/Prevention (DNA)	<p>The following types of equipment and training were provided:</p> <p>Mallard</p> <ul style="list-style-type: none"><li>- regional workshop</li><li>- first aid and brush-fire suppression</li><li>- pack pump</li><li>- nozzles</li><li>- tool kits, emergency kits, lanterns and other miscellaneous equipment</li></ul> <p>Skownan</p> <ul style="list-style-type: none"><li>- regional workshop.</li></ul>

MANIGOTOGAN

Activity	Description of Activity in Community
Community Resource Planning	A recreational canoeing study was completed for an area near Manigotogan.
Business Management Advisory Services	<p>The following services were provided:</p> <p>Timber operation</p> <ul style="list-style-type: none"> <li>- financial statement preparation</li> <li>- other financial evaluation</li> <li>- consultation with board of directors</li> </ul> <p>Machine operator</p> <ul style="list-style-type: none"> <li>- financial statement preparation.</li> </ul>
Mapping	Compilation of maps was 75% completed.
Culture and Recreation Services	<p>Manigotogan was provided with the following components:</p> <ul style="list-style-type: none"> <li>- consultative services</li> <li>- community recreation worker</li> <li>- Frontier Games participation.</li> </ul>
Regional Services	Four youths and one supervisor were employed in Youth Corps activities.
Economic Development Services	Financial analysis and technical support was provided to pulp operation.



MANIGOTOGAN

Activity	Description of Activity in Community
New Careers	One trainee participated in the Community Health Workers program and one in the Co-op Manager program.
Northern Community Planning	The following progress was made:  Community Planning - subdivision design and development - advisory planning - subdivision review and approval  Mapping - aerial photography - cadastral and shoreline - photobase and contour cadastral - partial planimetry contour shoreline cadastral - land use - property ownership - residents' map - photobinder location.
Geotechnical Land Use Studies (DNA)	An inventory extension report was completed.

Activity	Description of Activity in Community
Fire Protection/Prevention (DNA)	The following types of equipment and training were provided: <ul style="list-style-type: none"><li>- regional workshops</li><li>- pack pumps</li><li>- nozzles</li><li>- tool kits, emergency kits, lanterns and other miscellaneous equipment.</li></ul>

MATHESON ISLAND

Activity	Description of Activity in Community
Mapping	Compilation of maps is 95% completed.
Youth Travel	Eight students participated.
Culture and Recreation Services	<p>The following components were provided:</p> <ul style="list-style-type: none"> <li>- a grant in support of the construction and renovation of recreation facilities.</li> <li>- consultative services</li> <li>- leadership training</li> <li>- Frontier Games participation</li> <li>- new activities assistance</li> <li>- demonstrations.</li> </ul>
Regional Services	Four youths were involved in Youth Corps activities.
Northern Community Planning	<p>The following progress was made:</p> <p>Community Planning</p> <ul style="list-style-type: none"> <li>- subdivision review and approval</li> </ul> <p>Mapping</p> <ul style="list-style-type: none"> <li>- aerial photography</li> <li>- cadastral and shoreline</li> <li>- photobase and contour cadastral</li> <li>- planimetric contour shoreline cadastral</li> <li>- land use</li> <li>- property ownership</li> <li>- residents' maps</li> <li>- photobinder location.</li> </ul>

MATHESON ISLAND

Activity	Description of Activity in Community
Fire Protection/Prevention (DNA)	The following types of equipment and training were provided: <ul style="list-style-type: none"><li>- regional workshop</li><li>- first aid and brush-fire suppression</li><li>- fire extinguishers and pack pump</li><li>- axes and shovels</li><li>- tool kits, emergency kits, lanterns and other miscellaneous equipment.</li></ul>
Northern Gardening	The following types of services were provided: <ul style="list-style-type: none"><li>- 50 x 12 tunnel demonstrations</li><li>- horticultural information</li><li>- land breaking.</li></ul>

McMUNN

Activity	Description of Activity in Community
New Careers	One trainee participated in the Community Health Workers program.

MEADOW PORTAGE, SALT POINT

Activity	Description of Activity in Community
Community Resource Planning and Feasibility Analysis	Construction completed on the pickereel rearing ponds at Salt Point. Plans were made to monitor fish survival rates during 1980/81.
Mapping	Altimetry complete.
Culture and Recreation Services	The following components were provided: Salt Point - community recreation workers - Frontier Games participation Meadow Portage - consultative services - Frontier Games participation
Outreach	Meadow Portage and Salt Point are served by the Parkland Pathfinders Outreach program.

MEADOW PORTAGE, SALT POINT

Activity	Description of Activity in Community
Northern Community Planning	<p>The following progress was made:</p> <p>Community Planning:</p> <p>Meadow Portage</p> <ul style="list-style-type: none"><li>- subdivision review and approval</li></ul> <p>Mapping</p> <p>Meadow Portage</p> <ul style="list-style-type: none"><li>- aerial photography</li><li>- cadastral and shoreline</li><li>- photobase and contour cadastral</li><li>- planimetric contour shoreline cadastral</li><li>- land use</li><li>- property ownership</li><li>- residents' map</li><li>- photobinder location.</li></ul>
Fire Protection/Prevention (DNA)	<p>The following types of equipment and training were provided:</p> <p>Meadow Portage</p> <ul style="list-style-type: none"><li>- regional workshop</li><li>- fire college</li><li>- instructors course</li><li>- first aid and brush-fire suppression</li><li>- spanner-belt, wrenches, wyes and nozzles</li><li>- fire extinguishers</li><li>- portable pumps, air pack and carrying case, and pack pump</li></ul> <p style="text-align: right;">Cont'd</p> <p style="text-align: right;">.../ 3</p>

MEADOW PORTAGE, SALT POINT

Activity	Description of Activity in Community
Fire Protection/Prevention (DNA)      Cont'd	<ul style="list-style-type: none"><li>- hoses and accessories</li><li>- axes and shovels</li><li>- tool kits, emergency kits, lanterns and other miscellaneous equipment</li></ul> <p>Salt Point</p> <ul style="list-style-type: none"><li>- regional workshop</li><li>- wrenches and wyes</li><li>- portable pumps and pack pump</li><li>- hoses and accessories</li><li>- tool kits, emergency kits, lanterns and other miscellaneous equipment.</li></ul>



MOOSE LAKE

Activity	Description of Activity in Community
Community Resource Planning and Feasibility Analysis	Mid-North Information Report was published.
Mapping	Aerial photography and altimetry complete.
Youth Travel	Thirteen students participated.
Culture and Recreation Services	<p>The following components were provided:</p> <ul style="list-style-type: none"> <li>- Frontier Games participation</li> <li>- consultative services</li> <li>- new activities assistance</li> <li>- Concerts in the North</li> </ul>
Regional Services	Eight youths and one supervisor were employed in Youth Corps activities.
Economic Development Services	<p>Assisted seven local entrepreneurs in applying for funding to finance logging equipment purchases.</p> <p>Monitored and provided support services to Moose Lake Loggers Ltd.</p>
Forestry Counterpart Training	Three Moose Lake Loggers employees received training - one in mechanics, one in book-keeping and one in management.

MOOSE LAKE

Activity	Description of Activity in Community
Moose Lake Loggers	Production was increased 10% over the previous year to approximately 66,000 cords.  Ten months of employment were provided to approximately 60 persons, 48 of whom were residents of Moose Lake.
New Careers	One trainee participated in the Administrative Secretaries program.
Outreach	The community is served by The Pas Outreach program.
Support to Regular University Training	One student participated.
Support to Band Staff Training	Seven members participated.
Northern Community Planning	The following progress was made:  Community Planning - advisory planning  Mapping - aerial photography - cadastral and shoreline - photobase and contour cadastral - planimetry contour shoreline cadastral

Cont'd

.../3

MOOSE LAKE

Activity	Description of Activity in Community
Northern Community Planning                      Cont'd	<ul style="list-style-type: none"><li>- land use</li><li>- property ownership</li><li>- residents' map</li><li>- photobinder location.</li></ul>
Safe Water Supply System (DNA)	The following types of work were performed: <ul style="list-style-type: none"><li>- remedial</li><li>- drainage</li><li>- landscape</li><li>- access road</li><li>- miscellaneous.</li></ul>
Fire Protection/Prevention (DNA)	The following types of equipment and training were provided: <ul style="list-style-type: none"><li>- regional workshops</li><li>- first aid and brush-fire suppression</li><li>- pack pumps</li><li>- axes and shovels</li><li>- tool kits, emergency kits, lanterns and other miscellaneous equipment.</li></ul>
Community Infrastructure Services/ Fire Prevention/Protection (DIAND)	The following services and equipment were provided: <ul style="list-style-type: none"><li>- 65 smoke detectors</li><li>- auxillary fire equipment</li><li>- alerting siren</li><li>- basic training on-site - thirteen participated</li><li>- advance training (Winnipeg) - four participated.</li></ul>

MOOSE LAKE

Activity	Description of Activity in Community
Moose Lake Road	Work on an all-weather road between Atikameg and Moose Lake involved the completion of grading to Moose Lake and an initial lift of gravel.  Northern residents were provided with 6,000 man-hours of labour.
Northern Gardening	Horticultural information was provided.

NELSON HOUSE

Activity	Description of Activity in Community
Community Resource Planning and Feasibility Analysis	Mid-North Information Report was published.
Mapping	Aerial photography and altimetry complete.
4-H North	Two volunteers were delegates to a Saskatchewan Indian 4-H camp.
Culture and Recreation Services	<p>The following components were provided:</p> <ul style="list-style-type: none"> <li>- community recreation workers</li> <li>- leadership training</li> <li>- new activities assistance</li> <li>- demonstrations</li> <li>- conferences.</li> </ul>
Regional Services	Thirteen youths and one supervisor were employed in Youth Corps activities.
New Careers	One trainee was in the Community Recreation Workers program and one was in the School Health Advisors program.

- 2 -  
NELSON HOUSE

Activity	Description of Activity in Community
Brandon University Northern Teacher Education Program (BUNTEP)	The BUNTEP centre is staffed by one full-time person and is attended by six local students.
Special Mature Students Program	Two nursing students were enrolled at Brandon General Hospital.
Outreach	The community is served by the Nelson House Outreach program.
Support to Regular University Training	Eight students participated.
Support to IMPACTE	One student participated.
Support to CORE	Four students participated.
Support to PENT	One student participated.
Support to Band Staff Training	Three members participated.
Support to Community Educators' Program	One student participated.
Support to Relocation Program	One resident was relocated to Leaf Rapids for employment with Sherrit-Gordon mining operations.

NELSON HOUSE

Activity	Description of Activity in Community
Northern Community Planning	The following maps were completed: <ul style="list-style-type: none"><li>- aerial photography</li><li>- cadastral and shoreline</li><li>- photobase and contour cadastral</li><li>- planimetric contour shoreline cadastral</li><li>- land use</li><li>- property ownership</li><li>- residents' map</li><li>- photobinder location.</li></ul>
Safe Water Supply (DNA)	The following work was performed: <ul style="list-style-type: none"><li>- remedial</li><li>- drainage</li><li>- landscaping</li><li>- access</li><li>- new foundation</li><li>- filter system.</li></ul>
Fire Protection/Prevention (DNA)	The following types of equipment and training were provided: <ul style="list-style-type: none"><li>- regional workshop</li><li>- first aid and brush-fire suppression</li><li>- pack pump.</li></ul>
	.../4

NELSON HOUSE

Activity	Description of Activity in Community
Geotechnical Land Use Studies (DIAND)	An air photo interpretation study was undertaken by an outside consultant.
Community Infrastructure Services/ Fire Prevention/Protection (DIAND)	110 home inspections were conducted.
Northern Gardening	The following types of services and equipment were provided: - technical backup - horticultural information - large tillers.



NORWAY HOUSE

Activity	Description of Activity in Community
Community Resource Planning and Feasibility Analysis	Mid-North Information Report was published.
Business Management Advisory Services	The following services were provided: Restaurant - general management assistance - financial statement preparation.
Mapping	Altimetry complete.
Youth Travel	Twenty students from Rossville Elementary and twenty-five from Norway House High School participated.
Culture and Recreation Services	Norway House was provided with the following components: - consultative services - artist in residence - skills development - Frontier Games participation - new activities assistance - touring.
Regional Services	Sixteen youths were involved in Youth Corps activities.
	.../2

NORWAY HOUSE

Activity	Description of Activity in Community
New Careers	Trainees participated in the following program:  One trainee - adult basic education instructors program  One trainee - radio announcers program  Three trainees - administrative secretaries program  One trainee - school health advisors program.
Brandon University Northern Teacher Education Program (BUNTEP)	The BUNTEP centre is staffed by one full-time person and attended by ten local students.
Special Mature Students Program	One Fine Arts student was enrolled at the University of Manitoba and two nursing students were enrolled at Brandon General Hospital.
Outreach	The community is served by the Norway House Outreach program.
Support to Regular University Training	Ten students participated.
Support to PENT	Eight students participated.

NORWAY HOUSE

Activity	Description of Activity in Community
Support to Community College Training	One student participated.
Support to Band Staff Training	Three members participated.
Northern Community Program	The following progress was made:  Community Planning - subdivision design and development - advisory planning - subdivision review and approval  Mapping - aerial photography - cadastral and shoreline - photobase and contour cadastral - partial planimetric contour shoreline cadastral - land use - property ownership - residents' maps - photobinder location.
Geotechnical Land Use Studies (DNA)	A sewage lagoon site evaluation and a waste disposal site evaluation were completed.
Safe Water Supply System (DNA)	Remedial work on standpipe and pump house were performed.

NORWAY HOUSE

Activity	Description of Activity in Community
Community Roads	70,076 tons of gravel were stockpiled.
Fire Protection/Prevention (DNA)	<p>The following types of equipment and training were provided:</p> <ul style="list-style-type: none"><li>- regional workshop</li><li>- pack pump</li><li>- axes and shovels</li><li>- tool kits, emergency kits, lanterns and other miscellaneous equipment.</li></ul>
Community Infrastructure Services/ Fire Prevention/Protection (DIAND)	A community survey was performed and eight home inspections conducted.
Jenpeg-Cross Lake-Norway House Road	<p>The project provides surface access between Jenpeg, Cross Lake and Norway House. It includes a new road linking Jenpeg, Sea River Falls, and Norway House; a cable ferry, the "M.V. James Apetagon", across the Nelson River; and a ferry barge, the "M.V. Charlie Sinclair", linking the new road (at North Whiskey Jack) and Cross Lake.</p> <p>The project provided 5,000 man-hours of labour to northerners in culvert installation, right-of-way clearing, rip-rapping, bridge approaches at Big and Little Pine Creek, channel markings, docking facilities and crew quarters.</p>

NORWAY HOUSE

Activity	Description of Activity in Community
Northern Gardening	<p>The following types of services and equipment were provided:</p> <ul style="list-style-type: none"><li>- land breaking</li><li>- 50 x 50 garden demonstration</li><li>- 50 x 12 tunnel demonstration</li><li>- technical backup</li><li>- horticultural information</li><li>- commercial project</li><li>- nutrition advisor</li><li>- large tiller</li><li>- hand tiller.</li></ul>

NOTIGI

Activity	Description of Activity in Community
Northern Community Planning	Aerial photography completed.

OVERFLOWING RIVER

Activity	Description of Activity in Community
Mapping	Aerial photography and altimetry complete.
Economic Development Services	Feasibility study provided for an out-fitting and outcamp operation.
Northern Community Planning	The following maps were completed. <ul style="list-style-type: none"><li>- aerial photography</li><li>- cadastral and shoreline</li><li>- photobase and contour cadastral</li><li>- planimetric contour shoreline cadastral.</li></ul>

OXFORD HOUSE

Activity	Description of Activity in Community
Business Management Advisory Services	The following services were provided: Construction Company - general management assistance - financial statement preparation
Mapping	Aerial photography and altimetry complete.
Youth Travel	Sixteen students participated.
Culture and Recreation Services	Leadership training was provided.
Economic Development Services	An on-site fishermen's training program was arranged.
Brandon University Northern Teacher Education Program (BUNTEP)	The BUNTEP centre is staffed by one full-time person and is attended by twelve students.
Support to BUNTEP	The BUNTEP centre received DIAND support.
Support to Band Staff Training	Three members participated.
Support to Summer Student Employment	Six students received a total of 101 man-weeks of summer employment.
	.../2



OXFORD HOUSE

Activity	Description of Activity in Community
Northern Community Planning	The following progress was made:  Community Planning - subdivision review and approval  Mapping - aerial photography - cadastral and shoreline - photobase and contour cadastral - planimetric contour shoreline cadastral.
Community Planning	Conceptual plan was completed, documented and distributed.
Community Infrastructure Services/ Safe Water Supply System (DIAND)	Water study and cost estimate completed.
Community Infrastructure Services/ Internal Transportation (DIAND)	Portions of internal road system were rebuilt.
Northern Gardening	Horticultural information was provided.

PAUNGASSI

Activity	Description of Activity in Community
Community Resource Planning and Feasibility Analysis	Local representatives from Paungassi were employed on a casual basis as local development officers under the wild rice development sub-activities in Hollow Water, Little Grand Rapids and Berens River.
Mapping	Altimetry complete.
Outreach	The community is served by the Anookie-Win Outreach program.
Northern Community Planning	<p>The following maps were completed:</p> <ul style="list-style-type: none"> <li>- aerial photography</li> <li>- photobase and contour cadastral</li> <li>- planimetric contour shoreline cadastral.</li> </ul>
Community Infrastructure Services/ Safe Water Supply System (DIAND)	Construction of a water supply system with intake, pumphouse, distribution line and two standpipes in progress.

PEGUIS  
(KOOSTATAK)

Activity	Description of Activity in Community
Mapping	Altimetry complete.
Channel Area Loggers Ltd.	Some 252 individuals from Berens River and Peguis were seasonally employed for a total of 53 man-years in the harvesting of 15,000 cords of pulpwood.
New Careers	One Koostatak resident received training in the Community Recreation Workers program.
Brandon University Northern Teacher Education Program (BUNTEP)	The BUNTEP centre is staffed by one full-time person and is attended by ten local students.
Special Mature Students Program	One student from Peguis was enrolled at the University of Manitoba.
Outreach	Peguis Indian Reserve is served by the Peguis Outreach program.
Support to Regular University Training	Fifteen students participated.
Support to BUNTEP	The BUNTEP centre received DIAND support.

- 2 -  
PEGUIS  
(KOOSTATAK)

Activity	Description of Activity in Community
Support to Community College Training	Twenty-nine Peguis students participated.
Support to Band Staff Training	Thirty-two members participated.
Support to Summer Student Employment	Twenty-five students received a total of 300 man-weeks of summer employment.
Support to Relocation Program	One resident was relocated to Selkirk for employment with the Selkirk Parks Furniture plant.

PELICAN RAPIDS  
(DAWSON BAY, SHOAL RIVER INDIAN RESERVE)

Activity	Description of Activity in Community
Mapping	Altimetry complete. Aerial photography for Pelican Rapids complete.
Youth Travel	Twenty-four students participated from Pelican Rapids.
Regional Services	Ten youths and one supervisor were employed in Youth Corps activities in Pelican Rapids.
Outreach	Pelican Rapids, Dawson Bay and the Shoal River Indian Reserve are served by The Pas Outreach program.
Support to Regular University Training	One student from Shoal River Indian Reserve participated.
Support to IMPACTE	One student from Shoal River Reserve participated.
Support to Band Staff Training	Sixteen members from Shoal River Indian Reserve participated.
Support to Community Counsellor Training Program	One student from Shoal River Indian Reserve participated.

PELICAN RAPIDS  
(DAWSON BAY, SHOAL RIVER INDIAN RESERVE)

Activity	Description of Activity in Community
Northern Community Planning	Mapping completed for Pelican Rapids and Dawson Bay: <ul style="list-style-type: none"><li>- aerial photography</li><li>- cadastral and shoreline</li><li>- photobase and contour cadastral</li><li>- planimetric contour shoreline cadastral</li><li>- land use</li><li>- property ownership</li><li>- residents' map</li><li>- photobinder location.</li></ul>
Safe Water Supply System (DNA)	Electrical pedestal on intake line was installed.
Fire Protection/Prevention	The following types of equipment were provided: <ul style="list-style-type: none"><li>- powder cartridges</li><li>- pack pumps</li><li>- axes and shovels</li><li>- tool kits, emergency kits, lanterns and other miscellaneous equipment.</li></ul>
Geotechnical Land Use Studies (DIAND)	Air photo interpretation study for Shoal River undertaken by an outside consultant.
	.../3

PELICAN RAPIDS  
(DAWSON BAY, SHOAL LAKE INDIAN RESERVE)

Activity	Description of Activity in Community
Community Infrastructure Services/ Fire Prevention/Protection (DIAND)	The following services were provided:  Shoal River (Indian Burch) - community survey performed - ten home inspections  Shoal River (Pelican Rapids) - community survey performed - 58 home inspections.

PIKWITONEI

Activity	Description of Activity in Community
Community Resource Planning and Feasibility Analysis.	Mid-North Information Report was published.
Mapping	Aerial photography and altimetry complete.
Youth Travel	Nineteen students participated.
Culture and Recreation Services	<p>The following components were provided:</p> <ul style="list-style-type: none"> <li>- community recreation workers</li> <li>- Frontier Games participation</li> <li>- new activities assistance</li> <li>- demonstrations</li> <li>- conferences.</li> </ul>
Regional Services	Three youths and one supervisor were employed in Youth Corps activities.
New Careers	One trainee was in the Community Recreation Workers program.



PIKWITONEI

Activity	Description of Activity in Community
Northern Community Planning	The following progress was made: Community Planning - advisory planning Mapping - aerial photography - cadastral and shoreline - photobase and contour cadastral - planimetric contour shoreline cadastral - land use - property ownership - residents' map - photobinder location.
Geotechnical Land Use Studies (DNA)	A waste disposal site evaluation was conducted.
Safe Water Supply System (DNA)	The following work was performed: - remedial rip-rap - drainage - landscaping - building alteration - access road
Community Roads	Seven hundred yards of gravel was stockpiled for Pikwitonei and Thicket Portage.

PIKWITONEI

Activity	Description of Activity in Community
Fire Protection/Prevention (DNA)	The following types of equipment and training were provided: <ul style="list-style-type: none"><li>- first-aid and brush-fire suppression</li><li>- pack pump</li><li>- axes and shovels</li><li>- tool kits, emergency kits, lanterns and other miscellaneous equipment.</li></ul>
Northern Gardening	Horticultural information was provided.

PINE CREEK

Activity	Description of Activity in Community
Outreach	The community is served by the Parkland Pathfinders Outreach program.
Support to Regular University Training	Two students participated.
Support to IMPACTE	One student participated.
Support to Community College Training	One student participated.
Support to Band Staff Training	Three members participated.
Support to Summer Student Employment	Seventeen students received a total of 96 man-weeks of summer employment.
Support to Employment Placement	One placement was made.
Geotechnical Land Use Studies (DIAND)	An air photo interpretation was undertaken by an outside consultant.
Community Infrastructure Services/ Safe Water Supply System (DIAND)	A water study and cost estimate were completed.
Community Infrastructure Services/ Fire Prevention/Protection (DIAND)	Forty-nine home inspections were conducted.
	.../2

PINE CREEK

Activity	Description of Activity in Community
Community Infrastructure Services/ Internal Transportation (DIAND)	Soil tests were carried out anticipating the construction of a bridge over Sclater River.

PINE DOCK

Activity	Description of Activity in Community
Mapping	Compilation of maps is 95% completed.
Culture and Recreation Services	Frontier Games were held.
Regional Services	Four youths and one supervisor were employed in Youth Corps activities.
New Careers	One trainee participated in the Community Health Workers program.
Northern Community Planning	<p>The following progress was made:</p> <p>Community Planning</p> <ul style="list-style-type: none"> <li>- subdivision design and development</li> </ul> <p>Mapping</p> <ul style="list-style-type: none"> <li>- aerial photography</li> <li>- cadastral and shoreline</li> <li>- photobase and contour cadastral</li> <li>- planimetric contour shoreline cadastral.</li> </ul>
Fire Protection/Prevention (DNA)	<p>The following types of equipment and training were provided:</p> <ul style="list-style-type: none"> <li>- regional workshop</li> <li>- first aid and brush-fire suppression</li> <li>- fire extinguishers and pack pump</li> <li>- tool kits, emergency kits, lanterns and other miscellaneous equipment.</li> </ul>

Activity	Description of Activity in Community
Northern Gardening	The following types of services and equipment were provided: <ul style="list-style-type: none"><li>- 50 x 50 garden demonstration</li><li>- 50 x 12 tunnel demonstration</li><li>- large tiller</li><li>- hand tiller.</li></ul>

POPLAR RIVER

Activity	Description of Activity in Community
Mapping	Aerial photography and altimetry complete.
Youth Travel	Seven students participated.
Outreach	The community is served by the Norway House Outreach program.
Support to PENT	One student participated.
Support to Band Staff Training	Eighteen students participated.
Support to Community Counsellor Training Program	One student participated.
Support to Summer Student Employment	Seven students received a total of 63 man-weeks of summer employment.
Northern Community Planning	<p>The following maps were completed:</p> <ul style="list-style-type: none"> <li>- aerial photography</li> <li>- cadastral and shoreline</li> <li>- photobase and contour cadastral</li> <li>- planimetric contour shoreline cadastral.</li> </ul>

POPLAR RIVER

Activity	Description of Activity in Community
Fire Protection/Prevention (DNA)	Several communities including Poplar River received pack pumps.
Community Planning	Report in progress.
Community Infrastructure Services/ Safe Water Supply System (DIAND)	A proposed safe water system was redesigned due to changing community requirements.
Community Infrastructure Services/ Fire Prevention/Protection (DIAND)	The following services and equipment were provided: <ul style="list-style-type: none"><li>- awareness training workshop - 32 attended</li><li>- community survey performed</li><li>- 6 household inspections</li><li>- 85 fire extinguishers</li><li>- 8 cartridge</li><li>- 10 pails recharge powder</li><li>- 85 smoke detectors.</li></ul>



PRINCESS HARBOUR

Activity	Description of Activity in Community
Mapping	Compilation of maps is 95% completed.
Northern Community Planning	The following progress was made:  Community Planning - advisory planning  Mapping - aerial photography - cadastral and shoreline - photobase and contour cadastral - planimetric contour shoreline cadastral - land use - property ownership - residents' map - photobinder location.
Fire Protection/Prevention (DNA)	The following types of equipment and training were provided: - regional workshop - first aid and brush-fire suppression - pack pump - tool kits, emergency kits, lanterns and other miscellaneous equipment.

PUKATAWAGAN  
(HIGHROCK LAKE )

Activity	Description of Activity in Community
Community Resource Planning and Feasibility Analysis	Mid-North Information Report was published.
Mapping	Altimetry complete. Aerial photography complete for Pukatawagan.
4-H North	There were eight members and one leader from Pukatawagan.
Culture and Recreation Services	The following components were provided in Pukatawagan:  - consultative services - Frontier Games participation - new activities assistance - Concerts in the North
Regional Services	Twelve youths from Pukatawagan were involved in Youth Corps activities.
Economic Development Services	Assisted the local store in defining and obtaining training assistance.

PUKATAWAGAN  
(HIGHROCK LAKE)

Activity	Description of Activity in Community
Outreach	The community is served by the Pukatawagan Outreach program.
Support to IMPACTE	One Pukatawagan student participated.
Support to PENT	One Pukatawagan student participated.
Support to Community College Training	One Pukatawagan student participated.
Support to Band Staff Training	Two Pukatawagan members participated.
Support to Summer Student Employment	Ten students received a total of 139 man-weeks of summer employment.
Northern Community Planning	The following maps were completed for Pukatawagan: <ul style="list-style-type: none"><li>- aerial photography</li><li>- cadastral and shoreline</li><li>- planimetric contour shoreline cadastral.</li></ul>
Community Planning	Preliminary planning was completed.
Community Infrastructure Services/ Safe Water Supply System (DIAND)	Construction of water supply system with intake, pumphouse, treatment plant, distribution line and standpipes in progress.

PUKATAWAGAN  
(HIGHROCK LAKE)

Activity	Description of Activity in Community
Northern Gardening	The following types of services and equipment were provided: <ul style="list-style-type: none"><li>- 50' x 50' garden demonstration</li><li>- 50' x 12' tunnel demonstration</li><li>- technical backup</li><li>- horticultural information</li><li>- large tiller.</li></ul>

RED SUCKER LAKE

Activity	Description of Activity in Community
Mapping	Aerial photography and altimetry complete.
Youth Travel	Twenty-one students participated.
Culture and Recreation Services	Consultative services were supplied.
Outreach	The community is served by the Garden Hill Outreach program.
Support to Regular University Training	Two students participated.
Support to IMPACTE	One student participated.
Support to CORE	One student participated.
Support to PENT	One student participated.
Support to Band Staff Training	Four members participated.
Support to Summer Student Employment	Five students received a total of 34 man-weeks of summer employment.

RED SUCKER LAKE

Activity	Description of Activity in Community
Northern Community Planning	The following progress was made:  Community Planning - subdivision review and approval  Mapping - aerial photography - cadastral and shoreline - photobase and contour cadastral - planimetric contour shoreline cadastral - land use - property ownership - residents' map - photobinder location.
Community Infrastructure Services/ Safe Water Supply System (DIAND)	Construction of a water supply system with intake, pumphouse, treatment plant, distribution line and standpipes in progress.
Community Infrastructure Services/ Multi-Purpose Facilities (DIAND)	Pre-buy of material and freight cost completed for the construction of a multi-purpose Band hall in 1979/80. Total administration by Band.
Community Infrastructure Services/ Internal Transportation (DIAND)	Plan and cost estimate prepared for new road construction and old road upgrading.
	.../3

RED SUCKER LAKE

Activity	Description of Activity in Community
Airstrip development and Upgrading	Access road constructed from gravel pit to airstrip and gravel hauled and placed.

ROOT LAKE

Activity	Description of Activity in Community
Mapping	Aerial photography and altimetry complete.
Northern Community Planning	The following maps were completed: <ul style="list-style-type: none"><li>- aerial photography</li><li>- cadastral and shoreline</li><li>- photobase and contour cadastral</li><li>- planimetric contour shoreline cadastral</li><li>- land use</li><li>- property ownership</li><li>- residents' map</li><li>- photobinder location.</li></ul>



STE. THERESA POINT

Activity	Description of Activity in Community
Mapping	Altimetry complete.
Culture and Recreation Services	The following components were provided: <ul style="list-style-type: none"> <li>- skills development</li> <li>- leadership training</li> <li>- new activities assistance</li> <li>- Concerts in the North</li> <li>- demonstrations.</li> </ul>
Outreach	The community is served by the Ste. Theresa Point Outreach program.
Support to Regular University Training	Twelve students participated.
Support to IMPACTE	One student participated.
Support to CORE	One student participated.
Support to PENT	Four students participated.
Support to Community College Training	Two students participated.
Support to Band Staff Training	Thirteen members participated.
Support to Community Educators' Program	One student participated.

STE. THERESA POINT

Activity	Description of Activity in Community
Support to Community Counsellor Training	One student participated.
Support to Summer Student Employment	Seventeen students received a total of 179 man-weeks of summer employment.
Support to Relocation Programs	One resident was relocated to Leaf Rapids for employment with Sherrit-Gordon mining operations.
Northern Community Planning	The following maps were completed: <ul style="list-style-type: none"><li>- aerial photography</li><li>- cadastral and shoreline</li><li>- photobase and contour cadastral</li><li>- planimetric contour shoreline cadastral</li><li>- land use</li><li>- property ownership</li><li>- residents' map</li><li>- photobinder location.</li></ul>
Community Base Mapping	Five mosaic and one topographic maps were completed.
Geotechnical Land Use Studies (DIAND)	An air photo interpretation study was undertaken by an outside consultant.
Community Infrastructure Services/ Fire Prevention/Protection (DIAND)	A community survey was performed.

SETTING LAKE

Activity	Description of Activity in Community
Business Management Advisory Services	A tourist-lodge was given general managerial assistance.
Mapping	Altimetry complete.

SHAMATTAWA

Activity	Description of Activity in Community
Mapping	Compilation of maps is 30% completed.
4-H North	There were six leaders and fourteen members in the club.
Culture and Recreation Services	<p>The following components were provided:</p> <ul style="list-style-type: none"> <li>- community recreation workers</li> <li>- new activities assistance</li> <li>- Concerts in the North</li> <li>- demonstrations.</li> </ul>
New Careers	One trainee participated in the Community Recreation Workers program.
Support to Band Staff Training	Three members participated.
Support to Summer Student Employment	Five students received a total of 60 man-weeks of summer employment.
Northern Community Planning	<p>The following maps were completed:</p> <ul style="list-style-type: none"> <li>- aerial photography</li> <li>- cadastral and shoreline</li> <li>- photobase and contour cadastral</li> <li>- planimetric contour shoreline cadastral</li> <li>- property ownership.</li> </ul>

SHAMATTAWA

Activity	Description of Activity in Community
Geotechnical Land Use Studies (DIAND)	An air photo interpretation study was undertaken by an outside consultant.
Community Infrastructure Services/ Safe Water Supply System (DIAND)	A water study and cost estimate were completed.
Community Infrastructure Services/ Multi-Purpose Facilities (DIAND)	Construction was completed for a Drop-In-Centre started in 1977/78.

SHERRIDON  
(COLD LAKE)

Activity	Description of Activity in Community
Community Resource Planning and Feasibility Analysis	Mid-North Information Report was published.
Mapping	Altimetry complete. Aerial photography for Sherridon complete.
Culture and Recreation Services	The following components were provided to Sherridon: <ul style="list-style-type: none"><li>- consultative services</li><li>- multicultural grants</li><li>- leadership training</li><li>- Frontier Games participation</li><li>- new activities assistance</li><li>- regional festivals.</li></ul>
Regional Services	Five youths and one supervisor were employed in Youth Corps activities.
New Careers	One trainee participated in the Community Recreation Workers program.
Outreach	The community is served by the Cranberry Portage Outreach program.

- 2 -  
SHERRIDON  
(COLD LAKE)

Activity	Description of Activity in Community
Northern Community Planning	<p>The following progress was made:</p> <p>Community Planning</p> <ul style="list-style-type: none"><li>- subdivision design and development</li><li>- advisory planning</li><li>- subdivision review and approval</li></ul> <p>Mapping</p> <ul style="list-style-type: none"><li>- aerial photography</li><li>- cadastral and shoreline</li><li>- photobase and contour cadastral</li><li>- partial planimetric contour shoreline cadastral</li><li>- land use</li><li>- property ownership</li><li>- residents' map</li><li>- photobinder location.</li></ul>
Safe Water Supply System (DNA)	<p>The following work was performed at Sherridon/Cold Lake:</p> <ul style="list-style-type: none"><li>- remedial rip-rap line</li><li>- drainage</li><li>- landscaping</li><li>- access road.</li></ul>

SHERRIDON  
(COLD LAKE)

Activity	Description of Activity in Community
Fire Protection/Prevention (DNA)	The following types of equipment and training were provided: <ul style="list-style-type: none"><li>- regional workshop</li><li>- first aid and brush-fire suppression</li><li>- pack pump</li><li>- axes and shovels</li><li>- tool kits, emergency kits, lanterns and other miscellaneous equipment.</li></ul>



SNOW LAKE

Activity	Description of Activity in Community
Community Resource Planning and Feasibility Analysis	Mid-North Information Report was published.
Mapping	Altimetry complete.
Culture and Recreation Services	The following components were provided: <ul style="list-style-type: none"><li>- consultative services</li><li>- artist in residence</li><li>- leadership training</li><li>- new activities assistance</li><li>- touring</li><li>- conferences.</li></ul>
Northern Gardening	Horticultural Information was provided.

SOUTH INDIAN LAKE

Activity	Description of Activity in Community
Community Resource Planning	Mid-North Information Report was published.
Business Management Advisory Services	The following services were provided: General Store - general management assistance - consultation with board of directors.
Mapping	Altimetry complete.
Youth Travel	Thirty-six students participated.
Culture and Recreation Services	South Indian Lake was provided with the following components: - arts equipment - community recreation workers - skills development - leadership training - Frontier Games participation - new activities assistance - demonstrations - conferences.
Regional Services	Twelve youths were involved in Youth Corps activities.

SOUTH INDIAN LAKE

Activity	Description of Activity in Community
New Careers	One trainee was in the Community Recreation Workers program, one was in the Administrative Secretaries program and one was in the School Health Advisors program.
Special Mature Students Program	One nursing student was enrolled at Brandon General Hospital.
Local Employment Assistance Program (LEAP)	South Indian Lake Toboggan Plant provided three jobs creating 54 man-weeks of employment. Project commenced developmental phase March 5/79.
Northern Community Planning	The following progress was made: Community Planning - subdivision design and development - subdivision review and approval  Mapping - aerial photography - cadastral and shoreline - photobase and contour cadastral - planimetric contour shoreline cadastral - land use - property ownership - residents' map - photobinder location.

SOUTH INDIAN LAKE

Activity	Description of Activity in Community
Community Roads	8,000 yards of gravel was stockpiled.
Fire Protection/Prevention (DNA)	The following types of equipment and training were provided: <ul style="list-style-type: none"><li>- pack pump</li><li>- axes and shovels</li><li>- tool kits, emergency kits, lanterns and other miscellaneous equipment.</li></ul>
Pre-Engineering and Design	A feasibility study was undertaken regarding the upgrading of an existing all-weather road from Ruttan Lake to South Bay, and regarding a new route location from South Bay to the community of South Indian Lake.
Airstrip Development and Upgrading	An eave trough was installed on the terminal building and equipment shed.

SPLIT LAKE

Activity	Description of Activity in Community
Community Resource Planning and Feasibility Analysis	Mid-North Information Report was published.
Mapping	Aerial photography and altimetry complete.
Youth Travel	Thirty-seven students participated.
Culture and Recreation Services	<p>The following components were provided:</p> <ul style="list-style-type: none"> <li>- leadership training</li> <li>- new activities assistance</li> <li>- Concerts in the North</li> <li>- demonstrations</li> <li>- conferences.</li> </ul>
New Careers	One trainee participated in the School Health Advisors program.
Brandon University Northern Teacher Education Program (BUNTEP)	The BUNTEP centre is staffed by one full-time person and is attended by fourteen local students.
Outreach	The community is served by the Split Lake Outreach program.
Support to Regular University Training	Six students participated.

SPLIT LAKE

Activity	Description of Activity in Community
Support to BUNTEP	The BUNTEP centre received DIAND support.
Support to CORE	One student participated.
Support to Band Staff Training	Four members participated.
Support to Community Counsellor Training Program	Two students participated.
Support to Summer Student Employment	Thirteen students received a total of 170 man-weeks of summer employment.
Northern Community Planning	The following maps were completed: <ul style="list-style-type: none"><li>- aerial photography</li><li>- cadastral and shoreline</li><li>- photobase and contour cadastral</li><li>- planimetric contour shoreline cadastral</li><li>- land use</li><li>- property ownership</li><li>- photobinder location.</li></ul>
	.../ 3

SPLIT LAKE

Activity	Description of Activity in Community
Thompson-Split Lake Road	The following was provided: <ul style="list-style-type: none"><li>- consolidation and gravel work on mile 0-46</li><li>- clean-up, additional gravelling, consolidation and drainage on mile 46-81</li><li>- construction largely completed on permanent bridge over the Odei River</li></ul> A total of 28,613 man-hours of labour were provided of which 41% were northern.
Northern Gardening	Horticultural information was provided.

TADOULE LAKE

Activity	Description of Activity in Community
Community Wildlife Management	<p>The following progress was made:</p> <ul style="list-style-type: none"> <li>- residents met to exchange ideas relative to the development of a caribou management plan</li> <li>- Tadoule Lake was represented at an interjurisdictional Caribou User/ Agency meeting held to pool information on the caribou resource</li> <li>- a study was initiated to detail availability of winter range and assess winter range fire damage</li> <li>- caribou surveys were taken.</li> </ul> <p>Community workers from Tadoule Lake and Lac Brochet acted as liaison between these communities and the Department of Resources on all aspects of wildlife programming.</p>
Mapping	<p>Altimetry complete.</p>
Culture and Recreation Services	<p>Tadoule Lake was provided with the following:</p> <ul style="list-style-type: none"> <li>- consultative services</li> <li>- new activities assistance</li> <li>- demonstrations.</li> </ul>
	<p style="text-align: right;">.../2</p>



TADOULE LAKE

Activity	Description of Activity in Community
Special Mature Students Program	One student was enrolled at the University of Manitoba.
Support to Regular University Training	Two students participated.
Support to Band Staff Training	Two members participated.
Northern Community Planning	Aerial photography was completed.
Community Base Mapping	One mosaic and two topographic maps were undertaken.
Geotechnical Land Use Studies (DIAND)	An air photo interpretation study was undertaken by an outside consultant.

THE BLUFF

Activity	Description of Activity in Community
Northern Community Planning	The following maps were completed: <ul style="list-style-type: none"><li>- aerial photography</li><li>- cadastral and shoreline</li><li>- photobase and contour cadastral</li><li>- planimetric contour shoreline cadastral</li><li>- land use</li><li>- property ownership</li><li>- photobinder location.</li></ul>

THE PAS  
 (BIG EDDY, THE PAS INDIAN RESERVE, UMPERVILLE, YOUNG'S POINT)

Activity	Description of Activity in Community
Community Resource Planning and Feasibility Analysis	Mid-North Information Report was published.
Business Management Advisory Services	A trailer court received the services of negotiation and mediator with court, Band and government.
Mapping	Altimetry complete.
Youth Travel	206 youths from the Kelsey School Division participated.
4-H North	<p>There were ten leaders and 46 members in The Pas 4-H club.</p> <p>Delegates attended the following:</p> <ul style="list-style-type: none"> <li>- a Junior 4-H Conference in Gimli</li> <li>- a Provincial Public Relations Conference also in Gimli</li> <li>- a regional conference in Thompson.</li> </ul> <p>An Achievement Day workshop was also held.</p>

THE PAS

(BIG EDDY, THE PAS INDIAN RESERVE, UMPERVILLE, YOUNG'S POINT)

Activity	Description of Activity in Community
Culture and Recreation Services	<p>The following components were provided:</p> <p>The Pas</p> <ul style="list-style-type: none"><li>- arts equipment</li><li>- consultative services</li><li>- artist in residence</li><li>- multicultural grants</li><li>- skills development</li><li>- leadership training</li><li>- new activities assistance</li><li>- touring</li><li>- regional festivals</li><li>- demonstrations</li><li>- conferences.</li></ul> <p>The Pas Indian Band</p> <ul style="list-style-type: none"><li>- consultative services</li><li>- leadership training</li><li>- new activities assistance.</li></ul>
Regional Services	<p>The Pas office employed two Administrative Clerical and six Field Staff to provide services to the surrounding areas.</p> <p>Five youths from The Pas, four youths from The Pas Reserve, three youths from Umperville, and five youths and one supervisor from Big Eddy were employed in Youth Corps activities.</p>

THE PAS

(BIG EDDY, THE PAS INDIAN RESERVE, UMPERVILLE, YOUNG'S POINT)

Activity	Description of Activity in Community
New Careers	Three trainees participated in the Chemical Abuse Counsellors program, two were in the Adult Basic Education Instructors program, one was in the Northern Co-ordinators program, and three were in the Correctional Officers program.
Brandon University Northern Teacher Education Program (BUNTEP)	The Pas BUNTEP centre is staffed by one full-time person and is attended by seventeen local students.
Special Mature Students Program	Four students from The Pas were enrolled at the University of Manitoba, three at Brandon University and three in nursing at Brandon General Hospital.
Outreach	The Pas, The Pas Indian Reserve, Big Eddy, Umperville and Young's Point are served by The Pas Outreach program.
Local Employment Assistance Program	Opasquia Manufacturing provided eleven jobs creating 553 man-weeks of employment in a duffel parka plant.
Support to Regular University Training	Eight students participated from The Pas Indian Band.

THE PAS

(BIG EDDY, THE PAS INDIAN RESERVE, UMPERVILLE, YOUNG'S POINT)

Activity	Description of Activity in Community
Support to Community College Training	Two The Pas Indian Band students participated.
Support to Band Staff Training	Four members from The Pas Indian Band participated.
Support to Community Counsellor Training Program	One student from The Pas Indian Band participated.
Support to Training-on-the-Job	One trainee from The Pas Indian Band received a total of 36 man-weeks of training.
Community Planning	Land use study in progress.
Community Infrastructure Services/ Multi-Purpose Facilities	A multi-purpose building was constructed under contract to the Indian Band; local labour was employed.
Northern Gardening	Horticultural information was provided.

THICKET PORTAGE

Activity	Description of Activity in Community
Community Resource Planning and Feasibility Analysis	Mid-North Information Report was provided.
Business Management Advisory Services.	<p>The following services were provided:</p> <p>General Store</p> <ul style="list-style-type: none"> <li>- general management assistance</li> <li>- financial statement preparation</li> </ul>
Mapping	Aerial photography and altimetry complete.
Youth Travel	Ten students participated.
Culture and Recreation Services	<p>The following components were provided:</p> <ul style="list-style-type: none"> <li>- community recreation workers</li> <li>- skills development</li> <li>- leadership training</li> <li>- Frontier Games participation</li> <li>- new activities assistance</li> <li>- Concerts in the North</li> <li>- demonstrations</li> <li>- conferences.</li> </ul>
Regional Services	Eight youths were involved in Youth Corps activities.

THICKET PORTAGE

Activity	Description of Activity in Community
New Careers	One trainee participated in the Community Recreation Workers program, one in the School Health Advisors program and one in the Community Health Workers Program.
Local Employment Assistance Program (LEAP)	Kistigan Enterprises provided seven jobs creating 192 man-weeks of employment and is now fully operational.
Northern Community Planning	The following progress was made: Community Planning - subdivision renewal and approval Mapping - aerial photography - cadastral and shoreline - photobase and contour cadastral - planimetric contour shoreline cadastral - land use - property ownership - residents' map - photobinder location.
Safe Water Supply System (DNA)	The following work was performed: - remedial drainage - landscaping - access road - plumbing and heating alterations - other miscellaneous work.



THICKET PORTAGE

Activity	Description of Activity in Community
Community Roads	Seven hundred yards of gravel was stockpiled for Thicket Portage and Pikwitonei.
Fire Prevention/Protection (DNA)	The following types of equipment and training were provided: <ul style="list-style-type: none"><li>- regional workshop</li><li>- fire college</li><li>- first aid and brush-fire suppression</li><li>- spanner belt</li><li>- pack pump</li><li>- axes and shovels</li><li>- tool kits, emergency kits, lanterns and other miscellaneous equipment.</li></ul>
Northern Gardening	The following types of services and equipment were provided: <ul style="list-style-type: none"><li>- land breaking</li><li>- technical backup</li><li>- horticultural information</li><li>- garden workshop</li><li>- commercial project.</li></ul>

THOMPSON

Activity	Description of Activity in Community
Community Resource Planning and Feasibility Analysis	<p>Progress made towards the completion of the Thompson Development Plan and the LGD of Mystery Lake.</p> <p>Mid-North Information Report was published.</p>
Business Management Advisory Services	<p>The following services were provided:</p> <p>Native Handicrafts</p> <ul style="list-style-type: none"> <li>- general management assistance</li> <li>- financial statement preparation</li> <li>- market identification.</li> </ul>
Mapping	<p>Altimetry complete.</p>
Youth Travel	<p>196 youths participated from the Mystery Lake School Division.</p>
4-H North	<p>There were 25 leaders and 94 members in the club.</p> <p>Delegates hosted a regional 4-H conference held in Thompson and attended the following:</p> <ul style="list-style-type: none"> <li>- a Junior 4-H Conference in Gimli</li> <li>- a Provincial Public Relations Conference held in Brandon</li> </ul> <p>An Achievement Day workshop was also held.</p>

Activity	Description of Activity in Community
Culture and Recreation Services	<p>Thompson was provided with the following components:</p> <ul style="list-style-type: none"><li>- artist in residence</li><li>- multicultural grants</li><li>- skills development</li><li>- leadership training</li><li>- new activities assistance</li><li>- touring</li><li>- regional festivals</li><li>- demonstrations</li><li>- conferences.</li></ul>
Regional Services	<p>The Churchill/Thompson office employed two Administrative/Clerical and seven Field staff to provide services to the surrounding areas.</p> <p>The Thompson relocation program operating in co-operation with the Manitoba Metis Federation and the International Nickel Company, assisted fourteen families.</p> <p>Ten youths were involved in Youth Corps activities.</p>
	<p style="text-align: right;">.../3</p>

Activity	Description of Activity in Community
New Careers	Trainees participated in the following programs: <ul style="list-style-type: none"><li>- Adult Basic Education Instructor</li><li>- Clerk IV</li><li>- Administrative Secretary</li><li>- Northern Co-ordinator</li><li>- Recreation Worker</li><li>- Administrative Assistant</li><li>- Executive Director</li><li>- Chemical Abuse</li></ul>
Special Mature Students Program	Six student were enrolled at the University of Manitoba, two at Brandon University and one is nursing at Brandon General Hospital.
Thompson - Split Lake Road	The following work was completed: <ul style="list-style-type: none"><li>- consolidation and gravel work on mile 0-46</li><li>- clean-up, additional gravelling, consolidation and drainage on mile 46-81</li><li>- construction largely completed on permanent bridge over the Odei River.</li></ul> A total of 28,613 man-hours of labour were provided of which 41% were northern.
Northern Gardening	The following types of services were provided: <ul style="list-style-type: none"><li>- 20 ft. tunnel demonstration</li><li>- technical backup</li><li>- horticultural information</li><li>- garden workshop.</li></ul>

TOUTES AIDES

Activity	Description of Activity in Community
Mapping	Altimetry complete.
New Careers	One trainee participated in the School Health Advisors program.
Outreach	The community is served by the Parkland Pathfinders Outreach program.

VOGAR

Activity	Description of Activity in Community
Mapping	Altimetry complete.
New Careers	One trainee participated in the Community Health Workers program.
Local Employment Assistance Program (LEAP)	Vogar Products provided 10 jobs creating 560 man-weeks of employment.

WABOWDEN

Activity	Description of Activity in Community
Community Resource Planning and Feasibility Analysis	Mid-North Information Report was published.
Mapping	Aerial photography and altimetry complete.
Youth Travel	Sixteen students participated.
Culture and Recreation Services	<p>The following components were provided:</p> <ul style="list-style-type: none"> <li>- community recreation workers</li> <li>- skills development</li> <li>- leadership training</li> <li>- Frontier Games participation</li> <li>- new activities assistance</li> <li>- demonstration</li> <li>- conferences.</li> </ul>
Regional Services	Ten youths and one supervisor were employed in Youth Corps activities.
New Careers	One trainee participated in the Community Recreation Workers program, one in the Community Health Workers program and one in the Administrative Secretaries program.

Activity	Description of Activity in Community
Northern Community Planning	<p>The following progress was made:</p> <p>Community Planning</p> <ul style="list-style-type: none"><li>- comprehensive community planning</li><li>- advisory planning</li></ul> <p>Mapping</p> <ul style="list-style-type: none"><li>- aerial photography</li><li>- cadastral and shoreline</li><li>- photobase and contour cadastral</li><li>- planimetric contour shoreline cadastral</li><li>- land use</li><li>- property ownership</li><li>- residents' map</li><li>- photobinder location.</li></ul>
Safe Water Supply System (DNA)	Survey and design work were performed.
Fire Protection/Prevention (DNA)	<p>The following types of equipment and training were provided:</p> <ul style="list-style-type: none"><li>- regional workshop</li><li>- fire college</li><li>- first aid and brush-fire suppression</li><li>- cardiopulmonary resuscitation</li><li>- community training</li><li>- pack pump</li><li>- axes and shovels</li><li>- tool kits, emergency kits, lanterns and other miscellaneous equipment.</li></ul>



WABOWDEN

Activity	Description of Activity in Community
PR 391 - Wabowden to Soab Lake Road	Work was intended to provide a stable roadway linking Wabowden to PR 391 and included embankment widening with quarried rock, and repairs to failure areas with crushed rock aggregate. Work was carried out over 11 miles and provided 48,683 man-hours of employment to northern residents.
Northern Gardening	The following types of services and equipment were provided: <ul style="list-style-type: none"><li>- 50' x 50' garden demonstration</li><li>- 50' x 12' tunnel demonstration</li><li>- technical backup</li><li>- horticultural information</li><li>- commercial project</li><li>- nutrition advisor</li><li>- large tiller</li><li>- hand tiller.</li></ul>

WANLESS  
(ATIK)

Activity	Description of Activity in Community
Community Resource Planning and Feasibility Analysis	Mid-North Information Report was published.
Mapping	Altimetry complete.
Culture and Recreation Services	The following components were provided in Wanless: <ul style="list-style-type: none"><li>- arts equipment</li><li>- consultative services</li><li>- leadership training</li><li>- new activities assistance</li><li>- Concerts in the North.</li></ul>
Northern Community Planning	Mapping completed for Atik: <ul style="list-style-type: none"><li>- aerial photography</li><li>- cadastral and shoreline</li><li>- photobase and contour cadastral</li><li>- planimetric contour shoreline cadastral</li><li>- land use</li><li>- property ownership</li><li>- residents' map</li><li>- photobinder location.</li></ul>

WARREN LANDING

Activity	Description of Activity in Community
Northern Community Planning	The following maps were completed: <ul style="list-style-type: none"><li>- aerial photography</li><li>- cadastral and shoreline</li><li>- photobase and contour cadastral</li><li>- planimetric contour shoreline cadastral</li><li>- land use</li><li>- property ownership</li><li>- residents' map</li><li>- photobinder location.</li></ul>
Safe Water Supply System (DNA)	The following work was performed: <ul style="list-style-type: none"><li>- remedial work</li><li>- intake</li><li>- landscape</li><li>- drainage</li><li>- pumphouse foundation</li><li>- other miscellaneous work.</li></ul>
Fire Protection/Prevention (DNA)	The following types of equipment and training were provided: <ul style="list-style-type: none"><li>- pack pump</li><li>- tool kits, emergency kits, lanterns and other miscellaneous equipment.</li></ul>

WASAGAMACK

Activity	Description of Activity in Community
Mapping	Altimetry complete.
Culture and Recreation Services	Consultative services were provided.
Support to Regular University Training	Two students participated.
Support to Community College Training	Two students participated.
Support to Band Staff Training	Six members participated.
Support to Summer Student Employment	Seven students received a total of 61 man-weeks of summer employment.
Northern Community Planning	<p>The following maps were completed:</p> <ul style="list-style-type: none"> <li>- aerial photography</li> <li>- cadastral and shoreline</li> <li>- photobase and contour cadastral</li> <li>- planimetric contour shoreline cadastral</li> <li>- land use.</li> </ul>
Community Base Mapping	Five mosaic and one topographic maps were completed.

WASAGAMACK

Activity	Description of Activity in Community
Geotechnical Land Use Studies (DIAND)	An air photo interpretation study was undertaken by an outside consultant.
Community Infrastructure Services/ Fire Prevention/Protection (DIAND)	An awareness training workshop was held with 127 in attendance and a community survey was performed.

WATERHEN

Activity	Description of Activity in Community
Mapping	Altimetry complete.
Culture and Recreation Services	The following components were provided: <ul style="list-style-type: none"> <li>- consultative services</li> <li>- Frontier Games participation</li> <li>- Concerts in the North.</li> </ul>
Regional Services	Nine youths and one supervisor were employed in Youth Corps activities on the Skownan/Waterhen Reserve.
Outreach	The community is served by the Parkland Pathfinders Outreach program.
Support to Regular University Training	One student participated.
Support to CORE	One student participated.
Support to PENT	One student participated.
Support to Band Staff Training	Four members participated.
Support to Employment Placement	One placement was made.

WATERHEN

Activity	Description of Activity in Community
Northern Community Planning	The following maps were completed: <ul style="list-style-type: none"><li>- aerial photography</li><li>- cadastral and shoreline</li><li>- photobase and contour cadastral</li><li>- planimetric contour shoreline cadastral</li><li>- land use</li><li>- property ownership</li><li>- residents' map</li><li>- photobinder location.</li></ul>
Safe Water Supply System (DNA)	Basic water supply was provided; system is 95% complete.
Fire Protection/Prevention (DNA)	The following types of equipment and training were provided: <ul style="list-style-type: none"><li>- regional workshop</li><li>- fire college</li><li>- instructors course</li><li>- first aid and brush-fire suppression</li><li>- cardiopulmonary resuscitation and rescue</li><li>- community training</li><li>- face shields</li><li>- spanner-belt, wrenches and nozzles</li><li>- powder-cartridges, air pack and carrying case, and pack pump</li><li>- hoses and accessories</li></ul>

Cont'd

Activity	Description of Activity in Community
Fire Protection/Prevention (DNA) Cont'd	<ul style="list-style-type: none"><li>- axes and shovels</li><li>- tool kits, emergency kits, lanterns and other miscellaneous equipment.</li></ul>
Geotechnical Land Use Studies (DIAND)	An air photo interpretation study was undertaken by an outside consultant.
Community Infrastructure Services/ Safe Water Supply System (DIAND)	A water study and a cost estimate were completed.
Community Infrastructure Services/ Fire Prevention/Protection (DIAND)	A community survey was performed and 45 home inspections conducted.



WEKUSKO

Activity	Description of Activity in Community
Mapping	Altimetry complete.
Culture and Recreation Services	The community participated in the Frontier Games.

YORK FACTORY

Activity	Description of Activity in Community
Northern Community Planning	Aerial photography was completed.

YORK LANDING

Activity	Description of Activity in Community
Community Resource Planning and Feasibility Analysis	Mid-North Information Report was published.
Mapping	Aerial photography and altimetry complete.
Youth Travel	Twenty-nine students participated.
Culture and Recreation Services	The following components were provided: - new activities assistance - Concerts in the North - demonstrations.
Outreach	The community is served by the Split Lake Outreach program.
Support to PENT	One student participated.
Support to Band Staff Training	Two members participated.
Support to Community Counsellor Training Program	One student participated.
Support to Summer Student Employment	Seven students received a total of 45 man- weeks of summer employment.

Activity	Description of Activity in Community
Northern Community Planning	The following maps were completed: <ul style="list-style-type: none"><li>- aerial photography</li><li>- cadastral and shoreline</li><li>- photobase and contour cadastral</li><li>- planimetric contour shoreline cadastral</li><li>- land use</li><li>- property ownership</li><li>- residents' map</li><li>- photobinder location.</li></ul>
Community Infrastructure Services/ Internal Transportation (DIAND)	Construction completed on .5 miles of new road serving school and residential area.
Airstrip Development and Upgrading	Gravel was screened and stockpiled.

INFORMATION RELEVANT TO  
NORTHERN COMMUNITIES IN GENERAL

INFORMATION RELEVANT TO  
NORTHERN COMMUNITIES IN GENERAL

Activity	Description
Community Resource Planning and Feasibility Analysis	<p>A Northern Bibliography which identifies documents relevant to resources management in northern Manitoba were completed.</p> <p>Mid-North Information Report, detailing resource availability and present use was published. Information in this report is applicable to many remote and isolated communities.</p>
Community Wildlife Management	Public education through slides, posters and displays on topics of resource development management continued.
Local Government and Community Services	<p>The following services were provided to northern communities:</p> <ul style="list-style-type: none"> <li>- assistance in preparing community budgets and in the development and maintenance of administrative records and procedures</li> <li>- training to community clerks in administrative procedures</li> <li>- assistance in the development of the local election process and training of local election officials</li> <li>- provision of information/liaison services between communities and</li> </ul> <p style="text-align: right;">cont'd</p> <p style="text-align: right;">.... /2</p>

INFORMATION RELEVANT TO  
NORTHERN COMMUNITIES IN GENERAL

Activity:	Description
Local Government and Community Services Cont'd	- government departments or agencies including the development of proposals for community projects - assistance in identifying or interpreting community infrastructure needs.
4-H North	During 1978/79 the development of a northern group gardening program has progressed to a point where specific objectives and working arrangements have been established for the next three years.
Culture and Recreation Services	Ongoing consultation regarding the planning, operation, and maintenance of major recreation facilities has been provided to many northern communities.
Regional Services	In 1979/79 some 2,339 job referral cases were dealt with.
Outreach	All Manitoba Metis Federation Communities are served by the Employment Development Co-ordinator Outreach project.

INFORMATION RELEVANT TO  
NORTHERN COMMUNITIES IN GENERAL

Activity	Description
Co-ordination and Administration	A joint federal-provincial study was undertaken to review the financial limitations of the surface transportation program, taking into account the progress of all programs specified under the agreement during the first three years, 1976-1979. The Third Year Review document was submitted to the Joint Ministers responsible for the Agreement.
Log Bundling and Booming	A study was completed which indicated that the bundling and booming method of transporting cord wood might be feasible if modified.
Wood Gasification	The Manitoba Energy Council undertook research to determine the feasibility of producing electrical power from local wood resources. It was determined that any remote area with an adequate wood supply could produce electrical power at an overall cost approximately equal to that of diesel generation. The modification of diesel generators would be costly, however.



INFORMATION RELEVANT TO  
NORTHERN COMMUNITIES IN GENERAL

Activity	Description
Special Investigation PR 391	A geophysical survey was conducted designed to locate and define the magnitude and condition of all permafrost affected ground in areas disturbed by roads. Results of the initial study indicated that comprehensive heat balance studies would be required to further assess the effectiveness of various construction methods. These studies will be undertaken in the future.

ABBREVIATIONS

- BUNTEP - Brandon University Northern Teacher Education Program
- CEIC - Canada Employment and Immigration Commission
- CORE - Represents activity and is not an abbreviation
- DIAND - Department of Indian Affairs and Northern Development (Canada)
- DNA - Department of Northern Affairs (Manitoba)
- DREE - Department of Regional Economic Expansion (Canada)
- IMPACTE - Indian Metis Project for Careers through Teacher Education
- LEAP - Local Employment Assistance Program supported by CEIC
- PENT - Project for Education of Native Teachers

GLOSSARY OF ACTIVITIES AND SPECIALIZED TERMS\*

Brandon University Northern Teacher  
Education Program (BUNTEP)

The intent of this activity is to meet the need and demand for teachers in remote communities by providing teacher training and support to students who would otherwise have limited access to this opportunity.

Business Management and Advisory Services

Under this activity the provincial Communities Economic Development Fund provides various types of assistance, advisory services and training to participants in northern enterprises.

Channel Area Loggers

Channel Area Loggers Company Ltd. is a pulpwood cutting operation at Berens River. The intent of this activity is to produce an economically viable operation harvesting the forestry resource in the area, to provide training and employment to northern residents and to ultimately transfer control to these residents.

Community Base Mapping

This activity provides aerial photographs and comprehensive mapping of a cultural, physical and cadastral nature for northern communities. This portion of the activity is produced by the Surveys and Mapping Branch of the Department of Renewable Resources and Transportation Services. It also provides a property ownership map, land use map, residents' map, and a photobinder and location plan for northern communities. This portion of the activity is produced by the Community Subdivision and Planning Branch of the Northern Planning Branch of the Department of Municipal Affairs.

\*Specialized terms are referred to under their appropriate activity.

cadastral and shoreline survey - indicated property boundaries, subdivision lines, building, shorelines and related details.

cadastral contour and photobase survey - uses aerial photography to make contour maps of a township.

planimetric contour shoreline cadastral - a townsite plan showing contours and shorelines.

Community Infrastructure Services/  
Fire Prevention/Protection (DIAND)

This activity provides fire protection equipment and fire safety training to northern Indian communities.

Community Infrastructure Services/  
Internal Transportation

This activity provides internal transportation services in northern Indian communities. This includes the design and construction of internal transportation works such as new roads, upgrading existing roads, bridges, causeways, and docks and an aggregate search to identify sources of gravel primarily for road rebuilding on new road construction.

Community Infrastructure Services/  
Multi-Purpose Facilities

This activity provides multi-purpose facilities in northern Indian communities. This includes the design and construction of a variety of multi-purpose facilities such as halls, recreation facilities, workshops, warehouses, and compounds, etc.

Community Infrastructure Services/  
Safe Water Supply System (DIAND)

This activity provides one or more sources of potable water with a rudimentary delivery system to northern Indian communities.

## Community Infrastructure Services/ Waste Disposal Facilities

The objective of this activity is to develop and provide facilities for the disposal of wastes in northern Indian communities. It includes the design to upgrade and expand existing lagoons and plants, or to construct waste disposal facilities such as lagoons, sewage collection and treatment systems, incinerators, landfill sites, etc.

## Community Planning

This activity is designed to provide technical advice and funds to northern Indian communities. It provides a framework for long range comprehensive policies and programs including such components as land use and capability, housing needs, economic base and job opportunity.

## Community Resource Planning and Feasibility Analysis

This activity undertakes data and information gathering, land use planning, feasibility studies, pilot projects, and general assistance related to known and/or potential resource development possibilities in northern communities.

## Community Roads

This activity provides basic internal community access systems such as roads, causeways, bridges, ferries, etc.

## Community Wildlife Management

This activity was designed to benefit residents of northern communities by examining methods of improving the utilization and management of wildlife resources.

## Culture and Recreation Services

This activity assists northern communities to develop recreational opportunities to meet the needs of their citizens. It is composed of four components, - Community Programs Development, Human Resources Development, Exposure, and Physical Resources Development.

artist in residence grant - provides an employment opportunity to an artist while exposing communities to programs provided by the artist.

community recreation workers - provides full-time co-ordination of recreation services in remote communities. This program was undertaken in co-operation with the New Careers Branch of the Department of Continuing Education and Manpower and provides the training, upgrading and supervision of community recreation workers in remote northern communities.

"Concerts in the North" - provides exposure to otherwise unattainable entertainment and provides opportunity for the development of local talent.

conferences - to provide a forum for the exchange of ideas, information giving, and the planning and evaluation of local, regional and provincial recreation services.

consultative services - provides consultation and support in the planning and management of recreation services, programs and facilities.

demonstrations - to expose communities to new recreation activities at the local, regional and provincial levels.

facility grants - a program funded out of lotteries revenue, in support of recreation facilities.

Frontier Games - provides students within the Frontier School Division with competitive activities and an opportunity for community exchange.

leadership training - provides workshops, clinics, and courses for the development of part-time and full-time recreation leaders.

multi-cultural grants - provides assistance in the preservation, development and sharing of the cultural heritage of the north.

new activities assistance - provides grants to encourage the development of arts festivals or the cultural component of community and regional festivals.

skill development activities - provides schools, clinics and workshops to develop a base for leaders in activities which are underdeveloped.

touring - a grant for "Tour Hosting" assists community organizations to sponsor artistic performances in the north.

#### Fire Protection/Prevention (DNA)

This activity provides northern remote communities with basic protective fire fighting equipment, training necessary to operate and maintain such equipment, and fire prevention knowledge.

community training - workshops were held in various communities to bring local residents together and teach them basic fire prevention/protection measures.

fire college - provides training at the Brandon Fire College for northern individuals who will, in turn, train local volunteer fire departments.

instructors course - an instructors course was held in several communities during 1978/79 to allow communities in the surrounding areas the opportunity to have a certified instructor as a member of the local fire brigade.

regional workshops - community representatives received specialized training at regional workshops which was to be taken back to the home community. Training included cardio-pulmonary resuscitation, rescue techniques, and the use and maintenance of portable fire extinguishers.

#### Forestry Counterpart Training

This program provided on-the-job training to northern residents to assist them to qualify for positions as managers, bookkeepers, and/or mechanics.

#### 4-H North

This activity is a program which assists young people to acquire skills, attitudes and knowledge in the areas of project learning and group process. 4-H North promotes activities through northern youth conferences, public meetings with organizations and groups as well as expanding the number of members, leaders and clubs.

#### Geotechnical Land Use Studies (DIAND)

These studies provide northern Indian communities with preliminary terrain data for use in infrastructure planning, and the identification of areas of potential economic development.

airphoto interpretation - a technique which is used to evaluate the terrain characteristics.

#### Geotechnical Land Use Studies (DNA)

This activity produces basic geotechnical reports, including: inventory, inventory extension, water and sewer feasibility, sewage lagoon site evaluation, waste disposal site evaluation, septic suitability, airstrip site investigation, water reservoir (dug-out) site evaluation, and others.

#### Local Employment Assistance Program (LEAP)

The purpose of LEAP is to develop new ways of creating jobs for residents of northern communities. The funds provided through a LEAP contract are normally used for wages (paid at local rates), employer contributions for employee benefits and reasonable administration overhead costs. LEAP projects may be initiated by a range of sponsorship organizations voluntary non-profit groups, citizens' organizations, community corporations, co-operatives, individuals, or municipalities.

#### Local Government and Community Services (DNA)

This activity was designed to provide information services, training programs, and other required resources in support of residents of northern remote communities for their increased participation in local and regional



socio-economic opportunities and for their increased participation in the development of local government and community affairs.

#### Mapping

aeotriangulation - surveying technique which uses aerial photography.

altimetry - surveying technique which records changes in atmospheric pressure associated with changes in altitude.

#### Moose Lake Loggers

The intent of this activity is to produce an economically viable operation harvesting forestry resources in the area, to provide training and employment to northern residents and to ultimately transfer control to local residents.

#### New Careers

This activity is designed to increase the participation of people from remote northern communities in professional, para-professional, technical and administrative jobs in both remote and urban centres. It consists of on-the-job training, related specifically to the skills and knowledge needed to perform particular jobs. For this purpose, it provides for staff, costs of administration, counselling, training allowances, travel, field cost of supervision and office expenses.

#### Northern Gardening

Northern horticultural programming was designed to meet the basic goal of developing land skills in the production of vegetables in northern and remote communities thereby increasing the opportunity for improving the nutritional base of residents living in these communities.

commercial projects - six communities engaged in commercial projects in 1978/79 with development varying in size from 1 to 25 acres.

demonstrations - garden demonstrations were conducted and run by nutrition advisors who also collected production and variety performance data.

horticultural information - this was the most basic service provided under Northern Gardening to participating communities with main delivery through C.B.C. North Country Radio.

nutrition advisors - this program was the main delivery mechanism in promoting gardening to seven northern locations.

technical backup - provided technical assistance with emphasis on the larger scale projects such as Thicket Portage and Norway House.

#### Northern Community Planning (DNA)

The intent of this activity is to assist remote communities with the preparation of comprehensive land use and subdivision development plans and maps for townsites and their immediate hinterland. A variety of cultural, physical and cadastral maps, also indicating property ownership, land-use and residence are produced at a scale of 1:2000 to support community planning.

cadastral and shoreline - a type of map containing such information as survey lines and land shape.

photobase contour cadastral - map with elevation information and survey lines set on a photographic background.

planimetric contour cadastral - a map with survey lines, elevation and buildings set down on it.

#### Outreach

Outreach focuses on providing manpower services along with the ongoing placement and support services of the CEIC to those residents of remote communities who lack the necessary skills to effectively participate in the labour market and who experience difficulty in finding and keeping satisfactory employment.

## Pre-Engineering and Design

This activity was intended to locate and design further extensions to the northern Manitoba road system to improve access to isolated communities.

## Program Support Services/Economic Development Services

This activity provides the opportunity for northern residents to increase the degree of local ownership, control, employment and income in the northern economy.

## Regional Services

This activity undertakes the delivery of a regionally managed and community-based human development service. It includes a job information and referral network, relocation services, a family support service and a youth corps program.

relocation services - these operations are designed to move residents of remote communities to jobs in industrial centres.

youth corps - this component is designed to create summer jobs for the youth in remote communities.

## Safe Water Supply (DNA)

This activity provides remote communities with potable water utilizing rudimentary delivery systems. Systems consist of either intake pipes (if surface supply) or well (if groundwater source), pumphouses (equipped with filtration and chlorination), heat traced distribution lines and one or more standpipe buildings.

Upon completion of the construction phase the department assesses operating costs, conducts on-site inspection, tests water for quality and chlorination levels, and trains local residents in operation and maintenance of the system prior to turning it over to the community.

## Special Mature Students Program

This activity offers degree level university programs in selected schools and faculties at Brandon University and the University of Manitoba. As well, there is a Registered Nurses Program at Brandon General Hospital. It provides for training allowances, instruction costs, program support costs, counselling, costs of administration, field costs of supervision and office expenses.

Support to: Band Staff Training  
BUNTEP  
Community College Training  
Community Counsellor Training Program  
Community Educators' Program  
CORE  
IMPACTE  
PENT  
Regular University

Under the Canada-Manitoba Northlands Agreement DIAND provides financial support to these programs.

### Band Staff Training

The intent of this activity is to develop the skills required by Band Chiefs, Councillors, and council staff for effective Band management and local government development.

### BUNTEP

This activity is an off-campus teacher training program delivered to students residing in remote northern communities. It is a three year program which leads to an elementary teaching certificate. DIAND assists in the operation of the BUNTEP centres, located in northern Indian Reserve Communities, by providing classroom facilities in schools or by providing suitable instructional area elsewhere to facilitate program delivery.

### Community College Training

This activity provides the opportunity to acquire specialized skills required for gainful employment in a wide range of occupations. Support is provided to students attending community colleges both

Support to: Cont'd

within and outside Manitoba. Support is available for attendance in private college and in commercial training centres where approved courses of specialized skills at a post-secondary level are offered.

#### Community Counsellor Training Program

This activity enables Home/School Co-ordinators to pursue suitable training for future employment as education officers or counselling in Reserve communities. The training program includes attendance at the University of Manitoba for 45 weeks over a three-year period leading to a certificate in Community Counselling. Credits provided in the course may be applied to degree programs. Support may include tuition fees, books, travel and other allowances, supplies, and special needs as required.

#### Community Educators Program

Support is provided to Band Councils employing a Community Educator who was trained originally through an arrangement with the Province of Manitoba. The central function of Community Educator is to provide direct counselling services to those persons on a Reserve requiring assistance relating to post-secondary education, skills training programs, career orientation and development, and to other matters which deal with a support system for ongoing education. Support may include wages of the Community Educator, office space, telephone, travel allowances and other required needs.

#### CORE

CORE is a special native students program operated by Brandon University to prepare students for regular university. During the twelve-month program involving credit and non-credit courses, CORE provides the students with an opportunity to assess their interests and aptitudes for various fields of further study. Upon completion, students may then choose to enroll in faculty studies offered at the Universities of Brandon, Manitoba and Winnipeg as regular native students. Support is provided in the form of

Support to: Cont'd

tuition, books, supplies, travel assistance, living and other allowances, housing assistance, counselling services and special needs as required.

#### IMPACTE

IMPACTE, initiated and operated prior to BUNTEP, is an on-going teacher training program at the Brandon University. It is a three-year full time University Program leading to a teaching certificate. Support is provided to students enrolled in this program by transferring funds on their behalf to Brandon University for tuition, books, travel, living and other allowances, counselling services, housing assistance and special needs as required.

#### PENT (Project for Education of Native Teachers)

This activity provides teacher aides with an opportunity to further their education at Brandon University. Participants are sponsored for five spring and summer sessions (May through August) leading to teacher certification. Those graduating are employed at an initial salary above the normal intake level based upon the number of years' experience gained.

#### Regular University

This activity enables students enrolled at universities in Manitoba, or an approved university outside the province, to pursue required training for professional employment. Support is provided in the form of tuition fees, books, travel costs, living allowances, counselling services and special needs.

Support to:   Employment Placement  
                  Relocation Program  
                  Summer Student Employment  
                  Training-on-the-job

These activities are totally funded and implemented by DIAND and are designed to increase the participation of northern Treaty Indian people in the labour force.

### Employment Placement

This activity provides immediate assistance to placing people in employment situations. Support is provided, only when it cannot be obtained from CEIC and may include the purchase of clothing, tools, travel and other allowances, and related special needs.

### Relocation Programs

This activity provides support to mobility or relocation programs with a wide range of assistance services. Funds are available for community liaison, home counselling, recreational activities, housing assistance, etc.

### Summer Student Employment

Funds are provided for work activity projects developed and administered by either Band Councils or participating students. Support funding includes the wages of those students employed on the projects and of those students employed as area co-ordinators for projects.

### Training-on-the-Job

Support is provided to employees of Parks Canada (attendants, game wardens, etc.); CEIC (clerks, manpower counsellors); Public Service Commission (clerks, etc.); and DIAND (clerks, employment training facilitators, etc.). It includes salary equivalence during the required training period and related special needs.

### Youth Travel

The intent of this activity is to provide an opportunity for students in Grades I through XII in northern and remote communities to participate in educational travel.

IMPLEMENTING FEDERAL DEPARTMENTS

OUTREACH	Canada Employment and Immigration Commission 167 Lombard Avenue Winnipeg, Man. R3B 0T6 Phone: 949-3750/3204
LEAP	CEIC - Job Creation Branch 801-169 Pioneer Avenue Winnipeg, Man. R3C 0H2 Phone: 949-3144
Indian Professional Development	Department of Indian Affairs Education 1100-275 Portage Avenue Winnipeg, Man. R3B 3A3 Phone: 949-2442
Indian Training for Employment Skills	
Community Infrastructure Support Services	Department of Indian Affairs 1100-275 Portage Avenue Winnipeg, Man. R3B 3A3 Northlands Officer Phone: 949-2307
Community Infrastructure Services /Safe Water Supplies	"
/Waste Disposal Facilities	"
/Fire Protection/Prevention	"
/Internal Transportation	"
/Multi-purpose facilities	"

NOTE: For information regarding the function of DREE (Department of Regional Economic Expansion) in the co-ordination of the Canada-Manitoba Northlands Agreement, contact the Federal Co-Secretary at 949-3848.



IMPLEMENTING PROVINCIAL DEPARTMENTS

- A.
- |  |  |
|--|--|
| Community Resource Planning and Feasibility Analysis | Department of Natural Resources,<br>1495 St. James Street,<br>Winnipeg, Man.<br>Phone: 786-9572          |
| Community Wildlife Management                        | Department of Natural Resources<br>59 Elizabeth Drive - Box 28,<br>Thompson, Manitoba<br>Phone: 778-4411 |
| Business Management Advisory Services                | Community Economic Development Fund,<br>600-428 Portage Avenue<br>Winnipeg, Manitoba<br>Phone: 949-1844  |
| Surveys and Mapping                                  | Department of Natural Resources<br>1007 Century Street<br>Winnipeg, Manitoba<br>Phone: 633-9543          |
- 
- B.
- |   |   |
|---|---|
| Local Government and Community Services | Department of Northern Affairs<br>59 Elizabeth Drive<br>Thompson, Manitoba<br>Phone: 778-4411                         |
| Youth Travel                            | Department of Labour and Manpower<br>693 Taylor Avenue<br>Winnipeg, Manitoba<br>Phone: 284-8240                       |
| 4-H North                               | Department of Agriculture<br>810 Norquay Building<br>Winnipeg, Manitoba<br>Phone: 944-4526                            |
| Culture and Recreation Services         | Department of Fitness, Recreation & Sport,<br>2nd floor - 400 Vaughan Street<br>Winnipeg, Manitoba<br>Phone: 944-4397 |
| Regional Services                       | Department of Labour and Manpower<br>693 Taylor Avenue<br>Winnipeg, Manitoba<br>Phone: 284-8240                       |
| (a) Employment and Counselling Services | Winnipeg, Manitoba<br>Phone: 284-8240   |
| (b) Family Support Services             | Dept. of Community Services & Corrections,<br>880 Portage Avenue<br>Winnipeg, Manitoba<br>Phone: 786-3435             |

IMPLEMENTING PROVINCIAL DEPARTMENTS

B. Economic Development Services	Department of Natural Resources 837-405 Broadway Avenue Winnipeg, Manitoba Phone: 944-2798
Forestry Counterpart Training	Communities Economic Development Fund, 600-428 Portage Avenue Winnipeg, Manitoba Phone: 949-1844
Channel Area Loggers	"
Moose Lake Loggers	"
New Careers	Department of Labour and Manpower 5th floor - 213 Notre Dame Avenue Winnipeg, Manitoba Phone: 944-3161
Brandon University Northern Teacher Education Program	Department of Education 408A-1181 Portage Avenue Winnipeg, Manitoba Phone: 786-0417
Special Mature Students Program	"
Northern Community Planning	Department of Municipal Affairs 10th floor - 405 Broadway Avenue Winnipeg, Manitoba Phone: 944-2531
Geotechnical Land Use Studies	Department of Natural Resources 1567 Dublin Avenue Winnipeg, Manitoba Phone: 786-9515
Safe Water Supply	Department of Northern Affairs 59 Elizabeth Drive Thompson, Manitoba. Phone: 778-4411
Community Roads	"
Fire Protection/Prevention	"

---

IMPLEMENTING PROVINCIAL DEPARTMENTS

- C. Thompson-Split Lake Road Department of Highways & Transportation  
16th floor - 215 Garry Street  
Winnipeg, Manitoba  
Phone: 944-3775
- Easterville Road "
- Jenpeg-Cross Lake-Norway House Road "
- Pre-Engineering and Design "
- Moose Lake Road "
- PR 391 Wabowden to Soab Lake Road "
- Airstrip Development and Upgrading "
- 
- D. Agreement Financial Administration Department of Finance,  
46 Legislative Bldg.  
Winnipeg, Manitoba  
Phone: 944-4150
- Agreement Co-ordination Department of Northern Affairs  
920-405 Broadway Avenue  
Winnipeg, Manitoba  
Phone: 944-2509
- Waste Management Demonstration "
- M.H.R.C. Applied Research Manitoba Housing & Renewal Corporation  
1100-259 Portage Avenue  
Winnipeg, Manitoba  
Phone: 947-1681
- Wood Gasification Manitoba Energy Council  
14 Legislative Building  
Winnipeg, Manitoba  
Phone: 947-3341
- Log Bundling and Booming Department of Natural Resources  
1495 St. James Street  
Winnipeg, Manitoba  
Phone: 786-9147
- Northern Gardening Department of Agriculture  
59 Elizabeth Drive  
Thompson, Manitoba  
Phone: 778-4411

NOTE: For further information, contact Tom Carson, Provincial Co-Secretary,  
Canada/Manitoba Northlands Agreement, 920-405 Broadway Avenue, Winnipeg,  
Phone: 944-2509.

