

**i s o l a t i o n  
c r i t e r i a**

**november**

**1970**

**Capsule Summary**



HB  
1990  
N5  
C323

ARTMENT  
REGIONAL  
NOMIC  
EXPANSION

HB  
1990  
N5  
C323

*Summary Description*

*Isolation Criteria Program*

*Newfoundland & Labrador*

*Unincorporated Communities*



TABLE OF CONTENTS

	Page
<i>introduction</i> . . . . .	i
<i>capsule summary</i> . . . . .	1
<i>criteria derivation line chart</i> . . . . .	5
<i>isolation criteria statistics - Appendix A</i> . . . . .	9
<i>graphics - Appendix B</i> . . . . .	12
<i>inventory planning flow chart - Appendix C</i> . . . . .	14
<i>recap - overlays, maps, tables, charts, Census Divisions 2, 3, 4, 8, . . . . .</i>	15
<i>principles and guidelines for sending communities under Section 7(b) of the Second Newfoundland Resettlement Agreement</i>	38

## INTRODUCTION

In meetings of the Federal & Provincial Advisory Committee in Newfoundland, it was obvious that there was a very definite lack of information in detail as to the nature, magnitude and complexity of the Resettlement problem in Newfoundland.

Even between senior officials, there was little or no agreement as to the actual number of communities in comparative isolation, with estimates varying between 700 and 1,200 communities. There was a definite reason for such divergence of opinions.

All information had been previously based on census data, which in turn, was based on enumerated areas which might include a dozen or twenty communities on any one section of the coastline.

There was no precedence or guidelines for formulating the Isolation Index and therefore, the whole concept had to be developed from the very beginning. Consequently, in 1968 a research project was commissioned by the Minister of Fisheries and Forestry and supported by over 20 Federal and Provincial departments and agencies having the following terms of reference:

1. To provide basic socio-economic information and analysis on the scope, scale and nature of the Newfoundland Resettlement Program.
2. To develop guideline criteria on Newfoundland unincorporated communities in major isolation.
3. To implement data base and retrieval systems for the Newfoundland program analysis and evaluation.

The component activities constitute perhaps one of the most thorough and detailed study carried out on the degree of isolation in which over 200,000 of the Newfoundland people exist. The Newfoundland Isolation Index as developed will provide a significant contribution in providing necessary guidelines and application with respect to the development of a centralization and other important programs in Newfoundland over the short and long term basis.

*V. P. Rossiter, Technical Adviser  
Office of the ADM (East)  
November 4, 1970.*

## ISOLATION CRITERIA PROGRAM

### NEWFOUNDLAND & LABRADOR UNINCORPORATED COMMUNITIES

#### Capsule Summary Description

The objective of the Isolation Criteria Program is to provide guideline criteria on the Newfoundland and Labrador outlying communities in major isolation.

The criteria as developed is a conceptual indicator derived from weighted elements of three essential variables - education, medical and communication facilities.

A numerical scale form 0-10 is utilized for the component elements with maximum number of points (10) allocated to non-existent or most inadequate facilities. These components comprise considerations such as minimum requirement size (number of classrooms, teachers, pupils) as well as a distance factor for education facilities; distance factor and relative importance of various medical facilities (hospital, doctor, nursing station); quantity and frequency of services and coverage (postal, telephone and telegraph, T.V., ferry and highway) as well as the equivalent distance factor for communication facilities.

The scale form used in the principal variable elements which is expressed in the weighted consolidated average is then subdivided into three categories of criteria; Index 7-10 is considered major isolation, 4-6 intermediate and 0-3 minor isolation.

The main variables and component elements, as well as the scale development and weighting system incorporated in the study were identified by a multi-discipline working group.

The statistics available in table form are listed in Appendix A, and the Graphics are listed in Appendix B. (The Isolation Criteria advance reports are completed for Census Divisions 2, 3, 4, 8, and in various stages of completion for the other six divisions.)

The 1966 DBS population data for unincorporated individual communities within the 10 Federal Census Divisions was derived from the confidential enumerator area forms, corrected in some instances by a community questionnaire conducted through Postal officers. The population data was used as a base for quantifying other data: 1967-68 Newfoundland Department of Education statistics on education facilities, supplemented by information obtained from the six denominational superintendents of schools; 1968 Newfoundland Department of Health statistics, supplemented by National Health & Welfare statistics and by reports from hospitals and various individual contacts: mainly 1968 Federal Post Office, D.O.T., D.P.W., E.M.R., C.N.R. Coastal, C.B.C.-TV-Radio, and 1968 Provincial Fisheries Municipal Affairs, Highways, C.N.T., Avalon Telephone, Mines Agric. & Resources, and Public Works regarding communication data (see attached Appendix C - Inventory Planning Flow Chart)

The D.B.S. population data was transposed by hand from original enumerator forms to worksheets. In most other instances, the unit devised forms or worksheets for transposing data from source reports, or from informants such as schools superintendents. The collection, tabulation, calculations, design of forms and tables, design of cross classifications, summaries, etc. was original and time consuming.

The reports generated contain considerable data and information not available from any other source. The data is accurate, timely, decision compelling and reasonably complete concerning the variables used in the criteria. Major uses are in program planning, deciding on priorities, providing administrative guidelines and for financial control and forecasting. Identified users of the statistics and the criteria are: Federal Departments - DREE; Forestry and Fisheries; C.M.H.C.; Manpower and Immigration; Treasury Board; E.M.R.; C.N.R. Coastal; and the Post Office. For the Province - Departments of Community and Social Development; Fisheries; Municipal Affairs; Housing Corporation; Health; Education; Highways; Public Works; C.N.T.; various telephone and ferry services; and the Department of Economic Development.

The isolation criteria is important for planning purposes to determine the magnitude of the problem of isolated outports, some ordering to priorities for moves, and for application elsewhere.

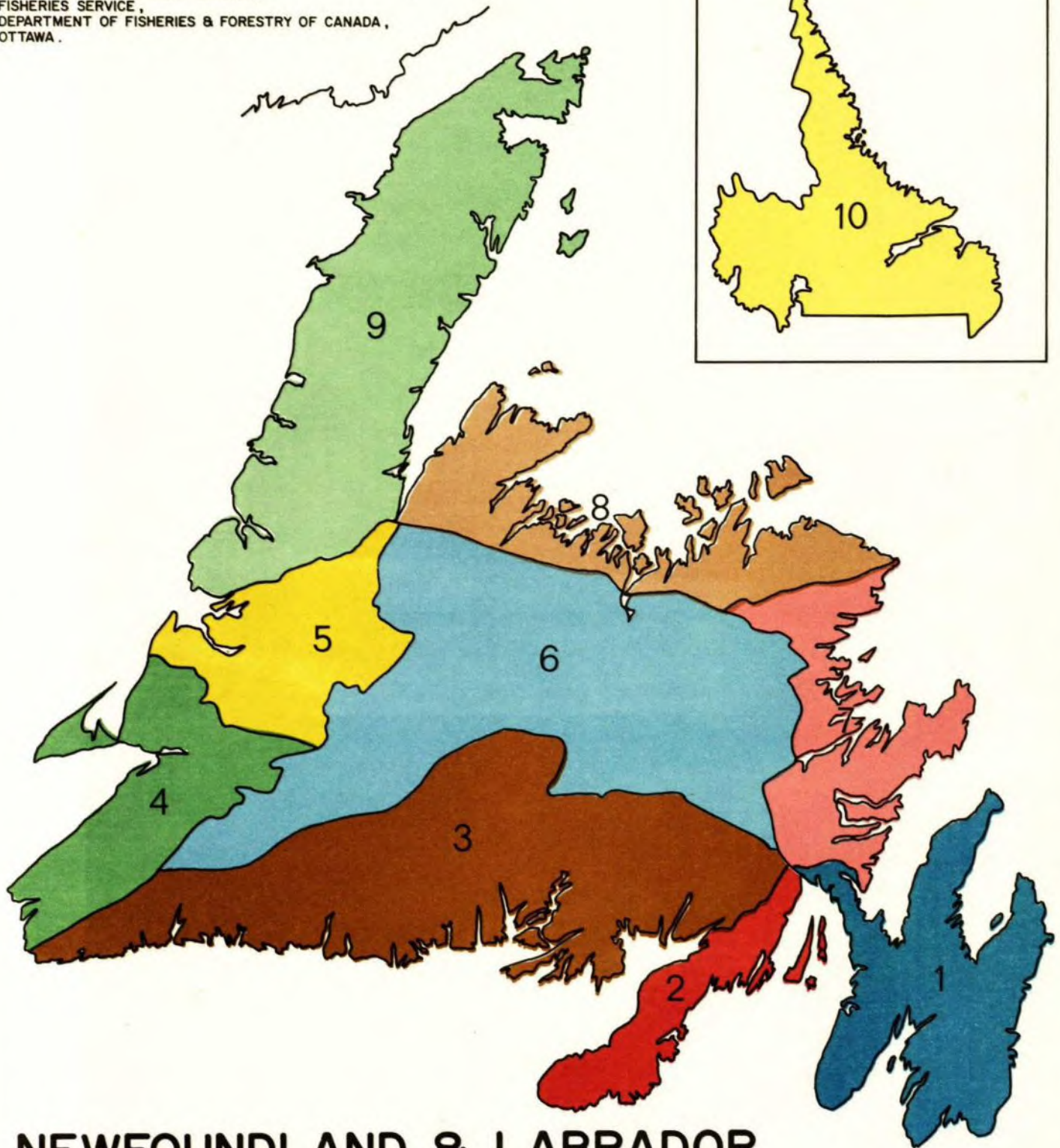
The reliability of the data used for both the criteria and trends is high. Wider application of the method used to develop the criteria for the design of social and economic indicators is possible. Transfer of the method used for both the criteria and trends to measure the effect of social adjustment programs in low income areas and in "special areas" for development is also possible.

*V. P. Rossiter, Technical Adviser  
Office of the ADM (EAST)  
November 9, 1970.*



# FEDERAL CENSUS DIVISIONS

PREPARED BY V. P. ROSSITER,  
DRAWN BY B. DUFFIELD, AUGUST 1969,  
INDUSTRIAL DEVELOPMENT BRANCH,  
FISHERIES SERVICE,  
DEPARTMENT OF FISHERIES & FORESTRY OF CANADA,  
OTTAWA.



## NEWFOUNDLAND & LABRADOR

FED/PROV. FISHERIES HOUSEHOLD RESETTLEMENT PROGRAMME

ISOLATION CRITERIA STUDY - NEWFOUNDLAND & LABRADOR

SECOND NEWFOUNDLAND RESETTLEMENT PROGRAM

Socio-Economic Studies & Publications - Volume 1 - 14

- Volume 1 - Isolation Criteria - Avalon Peninsula
- Volume 2 - Isolation Criteria - Burin Peninsula
- Volume 3 - Isolation Criteria - South Coast Area
- Volume 4 - Isolation Criteria - St. George's Bay Area
- Volume 5 - Isolation Criteria - Corner Brook Area
- Volume 6 - Isolation Criteria - Gander - Grand Falls Area
- Volume 7 - Isolation Criteria - Bonavista & Trinity Bays
- Volume 8 - Isolation Criteria - White & Notre Dame Bays
- Volume 9 - Isolation Criteria - Northern Peninsula Area
- Volume 10 - Isolation Criteria - Labrador
- Volume 11 - EDP Inventory System on Newfoundland & Labrador  
Unincorporated Communities
  - Computer Printout and Forms Card Layout
  - (a) Community Listing - Alphabetic
  - (b) Community Listing - Divisional
  - (c) Population Trends - 1951 - 1966
  - (d) Population Trends - Average Per Household
  - (e) Age - Sex Group Structures - 1966
  - (f) Households - 1966
- Volume 12 - Education Index of Newfoundland Unincorporated  
Communities
- Volume 13 - Medical & Communications Isolation Index of  
Newfoundland Unincorporated Communities
- Volume 14 - Socio-Economic Study - Incorporated Towns and  
Communities - Newfoundland

SECOND NEWFOUNDLAND RESETTLEMENT PROGRAM  
ISOLATION CRITERIA

CATEGORIES

MINOR  
ISOLATION  
INDEX 0-3

INTERMEDIATE  
ISOLATION  
INDEX 4-6

MAJOR  
ISOLATION  
INDEX 7-10

DERIVED AVERAGE

WEIGHTED  
CONSOLIDATED  
AVERAGE 0-10

WEIGHT FACTORS

50%  
EDUCATION

25%  
COMMUNICATIONS

25%  
MEDICAL

SEE  
EDUCATIONAL  
CHART

SEE  
COMMUNICATIONS  
CHART

SEE  
MEDICAL  
CHART

VARIABLE ELEMENTS

COMMUNICATIONS FACILITIES

TELEVISION FACILITIES

TRADE CENTRE FACILITIES

POSTAL FACILITIES

FERRY FACILITIES

TELEGRAPH TELEPHONE FACILITIES

MAJOR TRADE CENTRE

FULL CONVENIENCE CENTRE

CONVENIENCE CENTRE

COMPONENT ELEMENTS

CODING

SCALE

0	GRADE A
5	GRADE B
10	NO COVERAGE

SCALE

0	DY-AY-HS
1	DY-AY-RR
2	5 PW-AY-HS
3	5 PW-AY-RR
4	4 PW-AY-HS
5	
6	3 PW-AY-HS
7	3 PW-AY-BOX SERVICE
8	2 PW-AY-WS
9	1 PW-AY-WS
10	NO SERVICE

SCALE

0	FERRY & HIGHWAY
1	DAILY
2	OVER 4 TRIPS PER WEEK
3	4 TRIPS PER WEEK
4	3 TRIPS PER WEEK
5	
6	2 TRIPS PER WEEK
7	1 TRIP PER WEEK
8	FERRY-COMMUNITY ON ISLAND
9	ROAD ON ISLAND TO FERRY COMMUNITY
10	NO FERRY SERVICE ON HIGHWAY

SCALE

0	DIAL TELEPHONE
1	
2	
3	
4	DIAL PHONE-PAY STATION
5	PRIVATE TELEPHONE
6	RADIO TELEPHONE
7	TELEGRAPH-PAY STATION
8	TELEGRAPH ONLY
9	DOT, MAGNETO, PUBLIC MOBILE
10	NO SERVICE

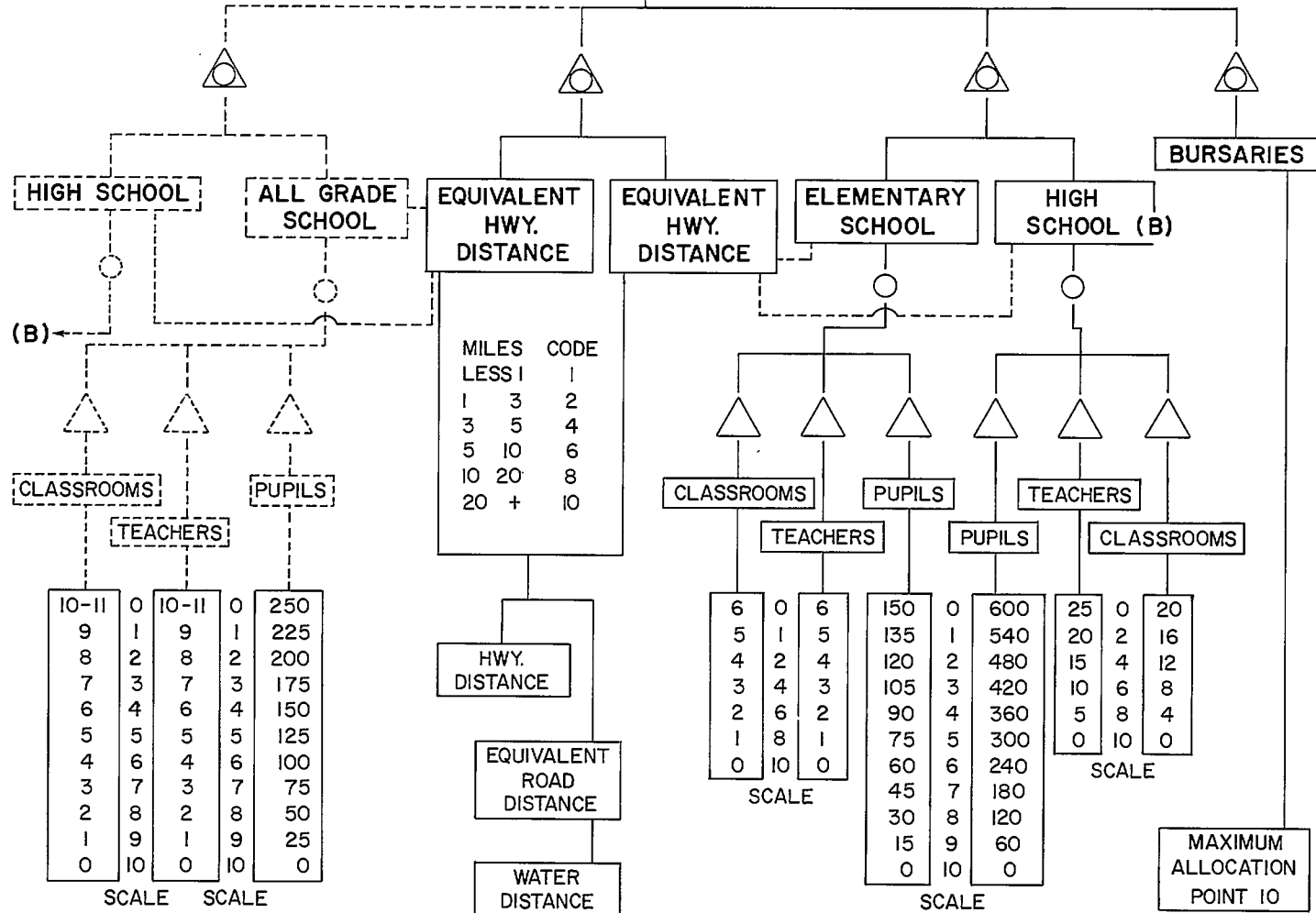
SCALE

0	0-30 MLS.	0-30 MLS.	0-30 MLS.
4	31-50 MLS.	31-50 MLS.	31-50 MLS.
8	51-70 MLS.	51-70 MLS.	51-70 MLS.
10	70+ MLS.	70+ MLS.	70+ MLS.

VARIABLE ELEMENTS

EDUCATIONAL FACILITIES

COMPONENT ELEMENTS



CODING

VARIABLE ELEMENTS

MEDICAL FACILITIES

COMPONENT ELEMENTS

HOSPITAL SERVICES

DOCTOR SERVICES

NURSING SERVICES

CODING

0	2	MILES
2	4	
4	6	
6	8	
8	10	
10	12	
12	14	
14	16	
16	18	
18	20	
20	+	

SCALE
0
1
2
3
4
5
6
7
8
9
10

0	2	MILES
2	4	
4	6	
6	8	
8	10	
10	12	
12	14	
14	16	
16	18	
18	20	
20	+	

SCALE
0
1
2
3
4
5
6
7
8
9
10

0	2	MILES
2	4	
4	6	
6	8	
8	10	
10	12	
12	14	
14	16	
16	18	
18	20	
20	+	

EQUIVALENT HOSPITAL FACTOR 1/3

EQUIVALENT DOCTOR FACTOR 1/2

EQUIVALENT NURSING FACTOR 1/1

COMBINED EQUIVALENT HWY. DISTANCE

COMBINED EQUIVALENT HWY. DISTANCE

COMBINED EQUIVALENT HWY. DISTANCE

HWY. DISTANCE MILES      ROAD EQUIVALENT

HWY. DISTANCE MILES      ROAD EQUIVALENT

HWY. DISTANCE MILES      ROAD EQUIVALENT

WATER DISTANCE

WATER DISTANCE

WATER DISTANCE

APPENDIX A

ISOLATION CRITERIA STATISTICS

SECOND NEWFOUNDLAND RESETTLEMENT PROGRAM

Isolation Criteria Statistics

Volume 1 - 10

POPULATION DATA

Section 1

- (i) Divisional Population by Sex - 1966
- (ii) Total Population Distribution in Area - 1966
- (iii) Population Distribution by Age & Sex - 1966
- (iv) Age Group Structures - 1966
- (v) Divisional Community Listing
  - (a) Division & Sub-Division
  - (b) Provincial Electoral District
  - (c) EDP Community Number
  - (d) Population Trends 1951 - 1966
  - (e) Households - 1966
  - (f) Population - Average Per Household
  - (g) Age - Sex Group Structures - 1966
- (vi) Change in Population 1951 - 1966 numerical & percent

EDUCATION FACILITIES

Section 2

- (i) School enrollment - Elementary, All-Grade, High - 1967-68
- (ii) Education Isolation Index
  - (a) EDP Community Number
  - (b) Division & Subdivision
  - (c) Denomination - Each Community
  - (d) Classrooms
  - (e) Teachers
  - (f) Pupils



- (g) Average Weight Factor
- (h) Distance
- (d-h) Statistics for Elementary, All-Grade & High Schools
- (iii) Summary Education Isolation Index
  - (a) Weight Factor - School Type
  - (b) Weight Factor - Distance
  - (c) Weight Factor - Bursaries
  - (d) Combined Weight Factor
- (iv) Rating of Facilities on Index Scale

#### MEDICAL FACILITIES

##### Section 3

- (i) Medical Isolation Index
  - (a) EDP Community Number
  - (b) Division & Subdivision
  - (c) Distance to Hospital
  - (d) Distance to Doctor
  - (e) Distance to Nursing Station
  - (f) Hospital Weight Factor
  - (g) Doctor Weight Factor
  - (h) Nursing Station Weight Factor
  - (i) Average Weight Factor

#### COMMUNICATIONS FACILITIES

##### Section 4

- (i) Communications Statistics
  - (a) EDP Community Number
  - (b) Division & Subdivision
  - (c) Postal Facilities
  - (d) Telephone & Telegraph
  - (e) Ferry Service
  - (f) Television Contour Coverage

- (ii) Highway Distance
  - (a) Land Distance
  - (b) Water Distance
  - (c) Total Distance
- (iii) Trade Centre Locational Distance
  - (a) Major Trade Centres - Distance Radii
  - (b) Full Convenience Centres - Distance Radii

ISOLATION CRITERIA

Section 5

- (i) Degree of Isolation - Summary
  - (a) Major Isolation - Communities Household & Population
  - (b) Intermediate Isolation - Communities Household & Population
  - (c) Minor Isolation - Communities Household & Population
- (ii) Isolation Delineation
  - (a) EDP Community Number
  - (b) Division & Subdivision
  - (c) Scaled Degree of Isolation - Households
  - (d) Scaled Degree of Isolation - Population
- (iii) Community Index Scale
  - (a) EDP Community Number
  - (b) Division & Subdivision
  - (c) Number of Households
  - (d) Population
  - (e) Percentage of Total Area
  - (f) Degree on Index Scale (0-10)

A P P E N D I X B

GRAPHICS

NEWFOUNDLAND FEDERAL-PROVINCIAL HOUSEHOLD RESETTLEMENT PROGRAMGRAPHICSIsolation CriteriaVolumes 1 - 10POPULATIONSection 1

- (i) Divisional Map - Newfoundland
- (ii) Pie Chart - Percentage Distribution of Divisional Population
- (iii) Area Outline Map
- (iv) Area Bar Chart - Age Group Structures
- (v) Area Pyramid Chart - Age - Sex Distribution
- (vi) Area Map - Subdivisions Outline

EDUCATIONSection 2

- (i) Regional High Schools Map - Newfoundland
- (ii) Central High Schools Area Map
- (iii) Pie Chart - Percent Distribution of Area Enrollment

COMMUNICATIONSSection 3

- (i) T.V. Contour Coverage - Map
  - (a) Private Stations - Newfoundland
  - (b) C.B.C. Stations - Newfoundland
- (ii) Trade Centre Locations Map - Newfoundland

ISOLATION CRITERIASection 5

- (i) Map Overlay - Degree of Isolation
  - (a) Major Isolation - Scale 7 - 10
  - (b) Intermediate Isolation - Scale 4 - 6
  - (c) Minor Isolation - Scale 1 - 3
- (ii) Bar Chart - Communities  
Bar Chart - Households  
Bar Chart - Population
- (iii) Circle Graph - Degrees of Importance - Community  
& Social Assets

EDP SYSTEMSection 6


- (i) Computer Programming Procedures
- (ii) I.B.M. Card Layout
- (iii) List of Variables used in Compilation of Statistics
  - (a) Education Index Variables
  - (b) Medical Index Variables
  - (c) T.V. Coverage Variables
  - (d) Postal Facilities Variables
  - (e) Trade Centres Variables
  - (f) Telephone & Telegraph Variables
  - (g) Ferry Service Variables

APPENDIX C

INVENTORY PLANNING FLOW CHART

# NFLD. COMMUNITY INVENTORY PLANNING DIAGRAM

PROGRAM CO-ORDINATOR V.P. ROSSITER  
 FED./NFLD FISHERIES HOUSEHOLD RESETTLEMENT PROGRAM  
 INDUSTRIAL DEVELOPMENT SERVICES - DEPT. FISHERIES - OTTAWA



RECAP

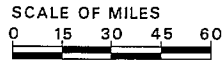
Census Divisions 2, 3, 4, 8,

Maps, Charts, Overlays, Tables

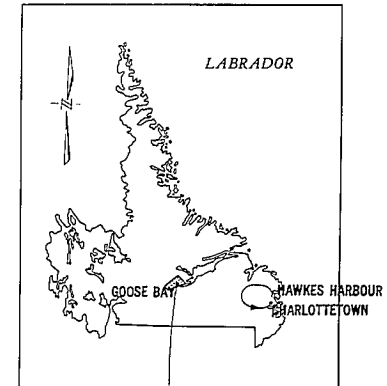


# NEWFOUNDLAND & LABRADOR

## SECOND NEWFOUNDLAND RESETTLEMENT PROGRAM MOBILITY ANALYSIS INDIVIDUAL HOUSEHOLD MOVE APPLICATIONS SECTION 7 (b) (ii) WIDOWS — HANDICAPPED — RETIRED APRIL 1, — SEPT 30, 1970



OFFICE OF ADM (EAST)  
V. P. ROSSITER — OCT 19, 1970



- BOSWARLOS
- WEST BAY CENTRE
- WEST BAY
- LOURDES
- THREE ROCK COVE
- MAINLAND
- RED BROOK
- DEGRAS
- SHEAVES COVE
- PICCADILLY
- SHIP COVE
- CAMPBELLS CREEK
- PORT AU PORT
- KIPPENS
- STEPHENVILLE



### LEGEND:

- PROVINCIAL BOUNDARY
- TRANS CANADA HIGHWAY
- RECEIVING COMMUNITIES
- SENDING COMMUNITIES
- NUMBER OF HOUSEHOLDERS
- TOTAL NUMBER OF APPLICATIONS

89

**SECOND NFLD RESETTLEMENT PROGRAM**  
**MOBILITY ANALYSIS**

Designated Outports & Individual Moves  
 Approved J.P.C. Meeting Sept. 10, 1970

Office of ADM (East)  
 V. P. Rossiter Oct 13, 1970

From: ST. GENEVIEVE BAY  
 To: BLUE COVE (2)  
 PLUM POINT (1)



From: HENLEY HR  
 To: RED BAY (1)  
 LANSE AU LOUP (1)  
 CORNER BROOK (1)  
 SPECIAL AREA (1)

From: SPRUCE BROOK  
 To: CORNER BROOK (2)  
 STEPHENVILLE (6)  
 STEPHENVILLE  
 CROSSING (2)  
 ST. FINTANS (1)  
 BRIGUS (1)

From: MILLERTOWN  
 JUNCTION  
 To: BUCHANS (1)  
 BUCHANS JCT (4)  
 BADGER (2)

From: GALLANTS  
 To: CORNER BROOK (1)  
 STEPHENVILLE (6)  
 STEPHENVILLE  
 CROSSING (2)  
 CODROY (2)  
 PORT-AUX-BASQUES (1)

From: RENCONTRE WEST  
 To: PORT-AUX-BASQUES (2)  
 ISLE AUX MORTS (1)  
 BURGEO (11)  
 FRANCOIS (1)  
 MORRISVILLE (1)  
 HERMITAGE (3)  
 FORTUNE (4)


From: JERSEY HR  
 To: HARBOUR BRETON (19)  
 GRAND BANK (1)  
 MARYSTOWN (1)

From: BROOKSIDE  
 To: ARNOLDS COVE (1)  
 MARYSTOWN (1)

From: WABANA - BELL ISLAND  
 To: CARBONEAR (1)  
 HARBOUR GRACE (1)  
 SPANDIARDS BAY (1)  
 SHEARSTOWN (1)  
 CLARKS BEACH (1)  
 KELLIGREWS (1)  
 MIDDLE COVE (1)  
 ST. JOHN'S (5)  
 BAY BULLS (1)

A T L A N T I C O C E A N

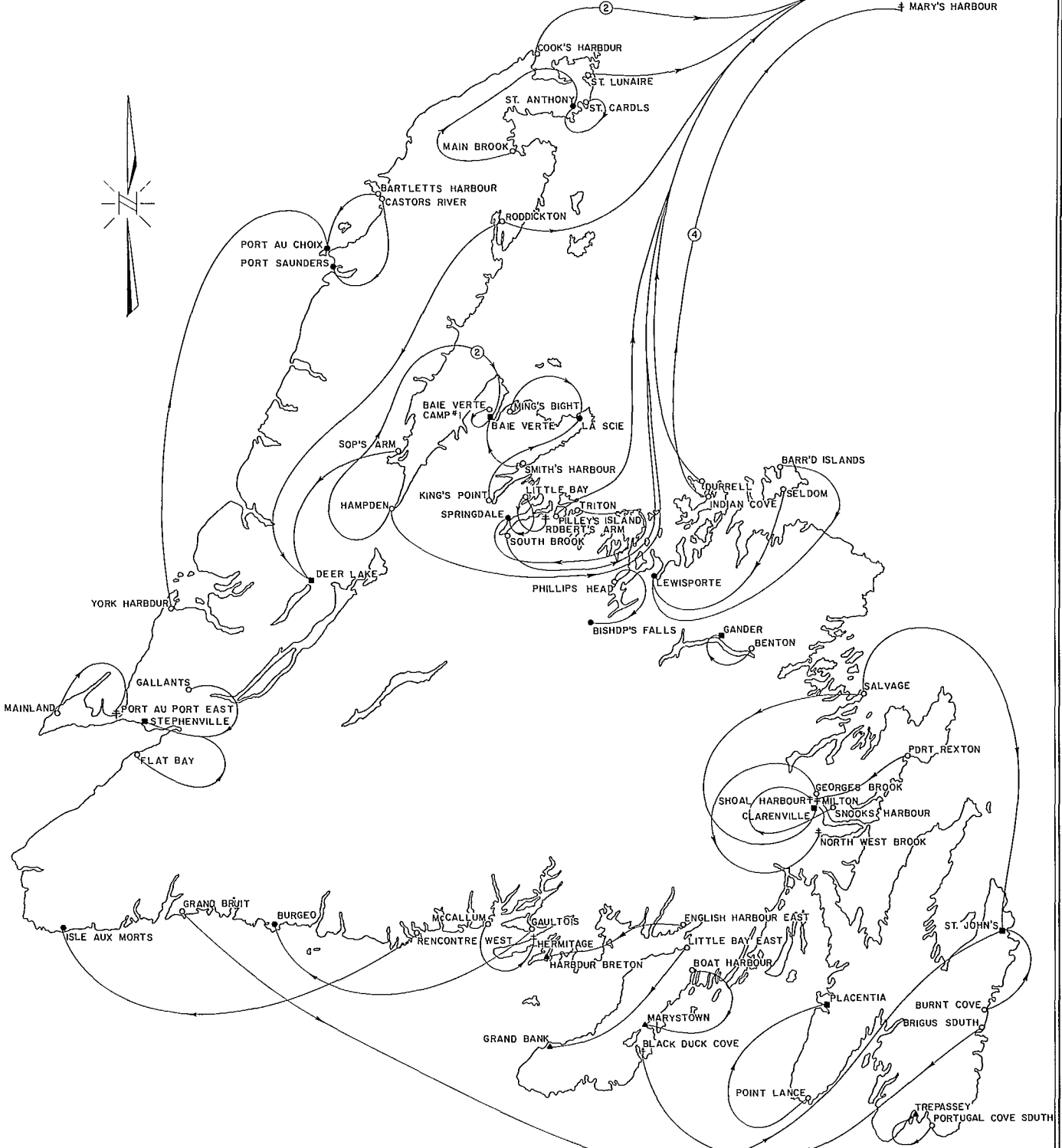
**NEWFOUNDLAND**  
**FED./PROV. FISHERIES HOUSEHOLD RESETTLEMENT PROGRAM**  
**INDIVIDUAL MOBILITY TRENDS TO RELOCATION CENTRES**  
**AS APPROVED FEBRUARY 24, 1970**



LABRADOR

PORT HOPE SIMPSON  
 L'ANSE-AU-CLAIR

HAPPY VALLEY  
 LABRADOR CITY  
 MARY'S HARBOUR



- LEGEND**
- ▲ MAJOR FISHERY GROWTH CENTRES
  - OTHER FISHERY GROWTH CENTRES
  - OTHER DESIGNATED GROWTH CENTRES
  - APPROVED ORGANIZED RECEPTION CENTRES
  - † OTHER NON-DESIGNATED RELOCATION COMMUNITIES
  - EVACUATION COMMUNITIES

PREPARED BY: V. P. ROSSITER,  
 DRAWN BY: P. RODRIGUEZ, MARCH 1970,  
 INDUSTRIAL DEVELOPMENT BRANCH,  
 FISHERIES SERVICE,  
 DEPARTMENT OF FISHERIES & FORESTRY,  
 OTTAWA.

Table 1

Federal-Provincial Newfoundland Resettlement Program

Isolation Criteria

Unincorporated Communities

Federal Census Division #2

Degree of Isolation	Communities		Households		Population	
	No.	%	No.	%	No.	%
<u>Major Isolation</u>						
Number 10	4	7.3	135	5.5	686	5.7
9	1	1.8	29	1.2	126	1.0
8	1	1.8	90	3.6	331	2.7
7	7	12.7	306	12.4	1,502	12.4
	<u>13</u>	<u>23.6</u>	<u>560</u>	<u>22.7</u>	<u>2,645</u>	<u>21.8</u>
<u>Intermediate Isolation</u>						
Number 6	7	12.7	374	15.1	1,931	16.0
5	6	10.9	101	4.1	532	4.4
4	12	21.8	493	19.9	2,167	17.9
	<u>25</u>	<u>45.4</u>	<u>968</u>	<u>39.1</u>	<u>4,630</u>	<u>38.3</u>
<u>Minor Isolation</u>						
Number 3	17	31.0	943	38.2	4,828	39.9
2	-	-	-	-	-	-
1	-	-	-	-	-	-
	<u>17</u>	<u>31.0</u>	<u>943</u>	<u>38.2</u>	<u>4,828</u>	<u>39.9</u>
<u>Total</u>	<u>55</u>	<u>100.0</u>	<u>2,471</u>	<u>100.0</u>	<u>12,103</u>	<u>100.0</u>

Source: Dominion Bureau of Statistics  
Task Force - Ottawa

Task Force - Ottawa  
Newfoundland Resettlement Program  
Department of Regional Economic Expansion

# ISOLATION CRITERIA

## NEWFOUNDLAND UNINCORPORATED COMMUNITIES

FEDERAL CENSUS DIVISION N°2

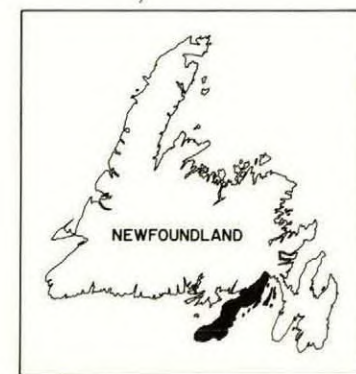
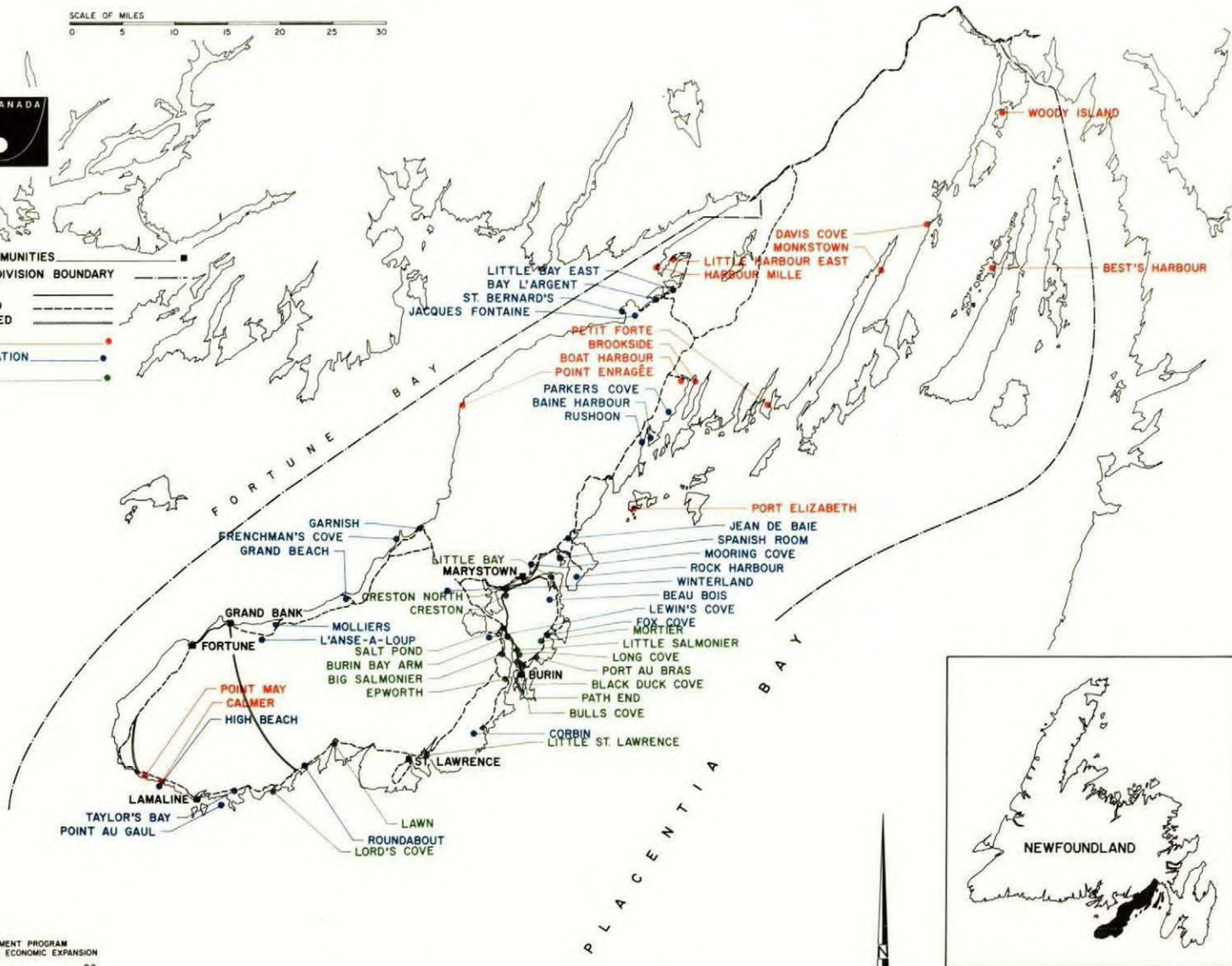


DEPARTMENT OF REGIONAL ECONOMIC EXPANSION



**LEGEND**

- INCORPORATED COMMUNITIES
- FEDERAL CENSUS DIVISION BOUNDARY
- HIGHWAYS: PAVED
- UNPAVED
- PROPOSED
- MAJOR ISOLATION
- INTERMEDIATE ISOLATION
- MINOR ISOLATION



FEDERAL-PROVINCIAL NEWFOUNDLAND RESETTLEMENT PROGRAM

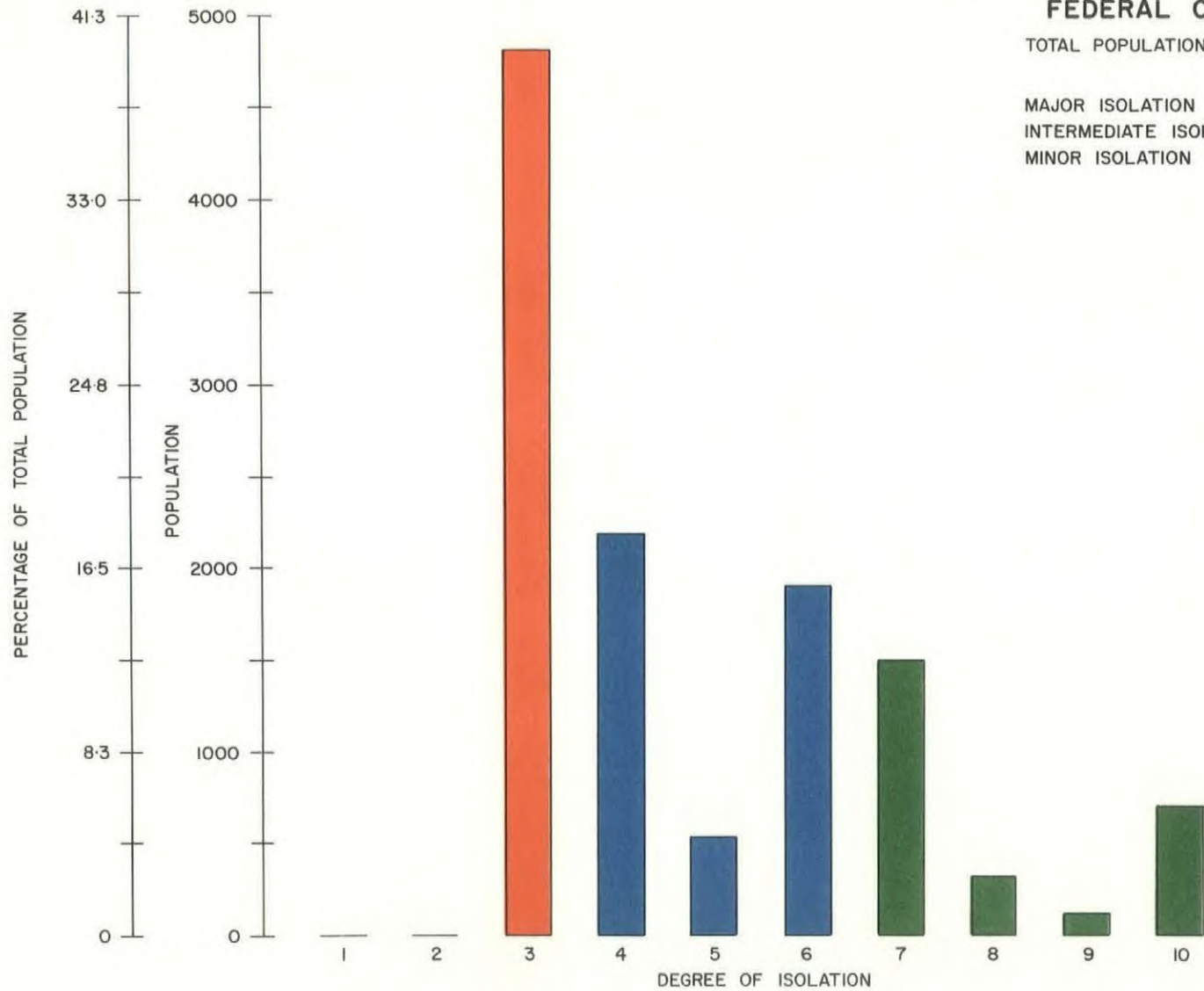
ISOLATION CRITERIA

NEWFOUNDLAND UNINCORPORATED COMMUNITIES

FEDERAL CENSUS DIVISION N° 2

TOTAL POPULATION \_\_\_\_\_ 12,103

MAJOR ISOLATION   
 INTERMEDIATE ISOLATION   
 MINOR ISOLATION

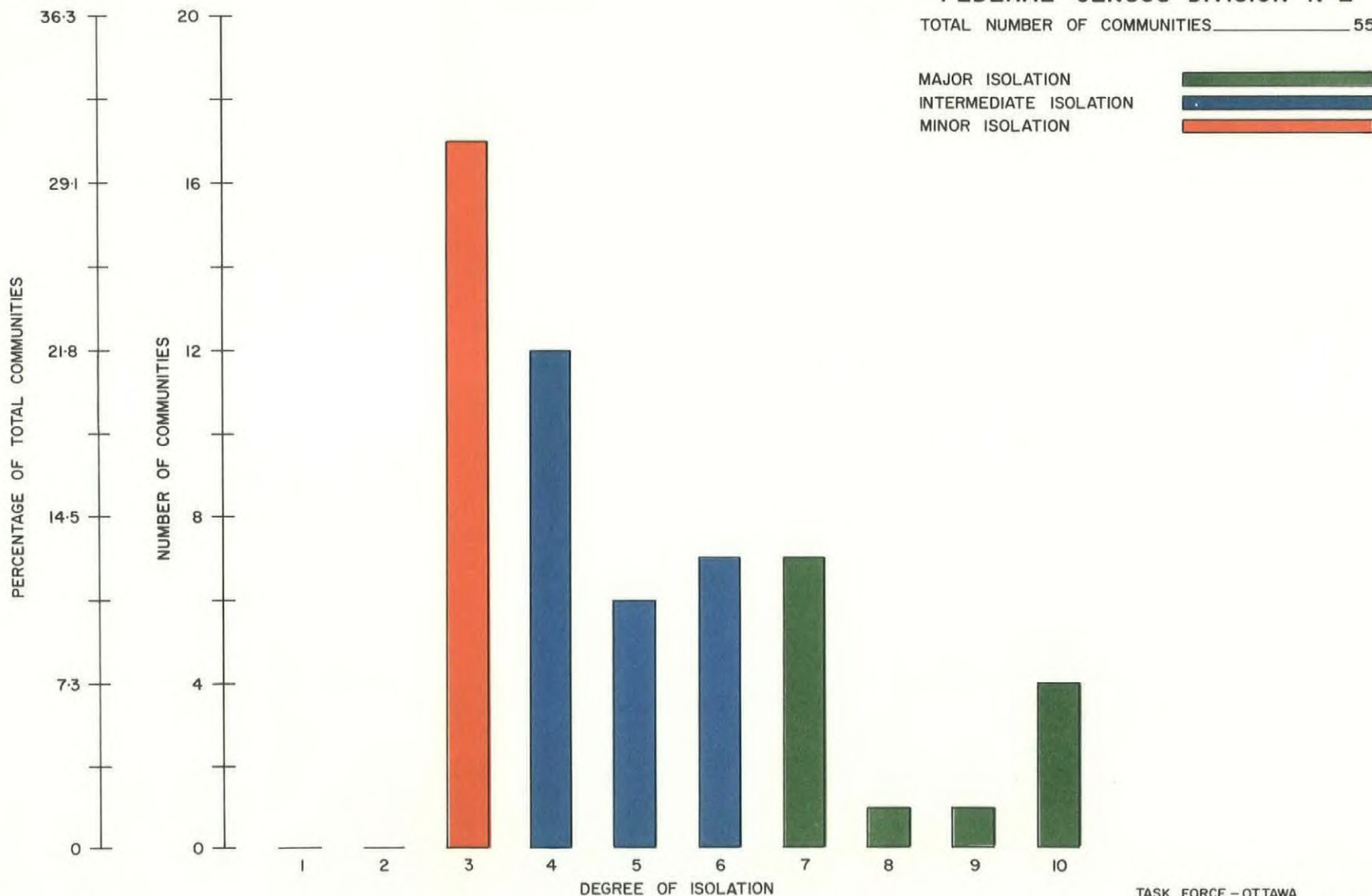


FEDERAL - PROVINCIAL NEWFOUNDLAND RESETTLEMENT PROGRAM  
ISOLATION CRITERIA

NEWFOUNDLAND UNINCORPORATED COMMUNITIES

FEDERAL CENSUS DIVISION N°2

TOTAL NUMBER OF COMMUNITIES \_\_\_\_\_ 55



FEDERAL-PROVINCIAL NEWFOUNDLAND RESETTLEMENT PROGRAM

ISOLATION CRITERIA

NEWFOUNDLAND UNINCORPORATED COMMUNITIES

FEDERAL CENSUS DIVISION N° 2

TOTAL NUMBER OF HOUSEHOLDS \_\_\_\_\_ 2,471

MAJOR ISOLATION █  
 INTERMEDIATE ISOLATION █  
 MINOR ISOLATION █

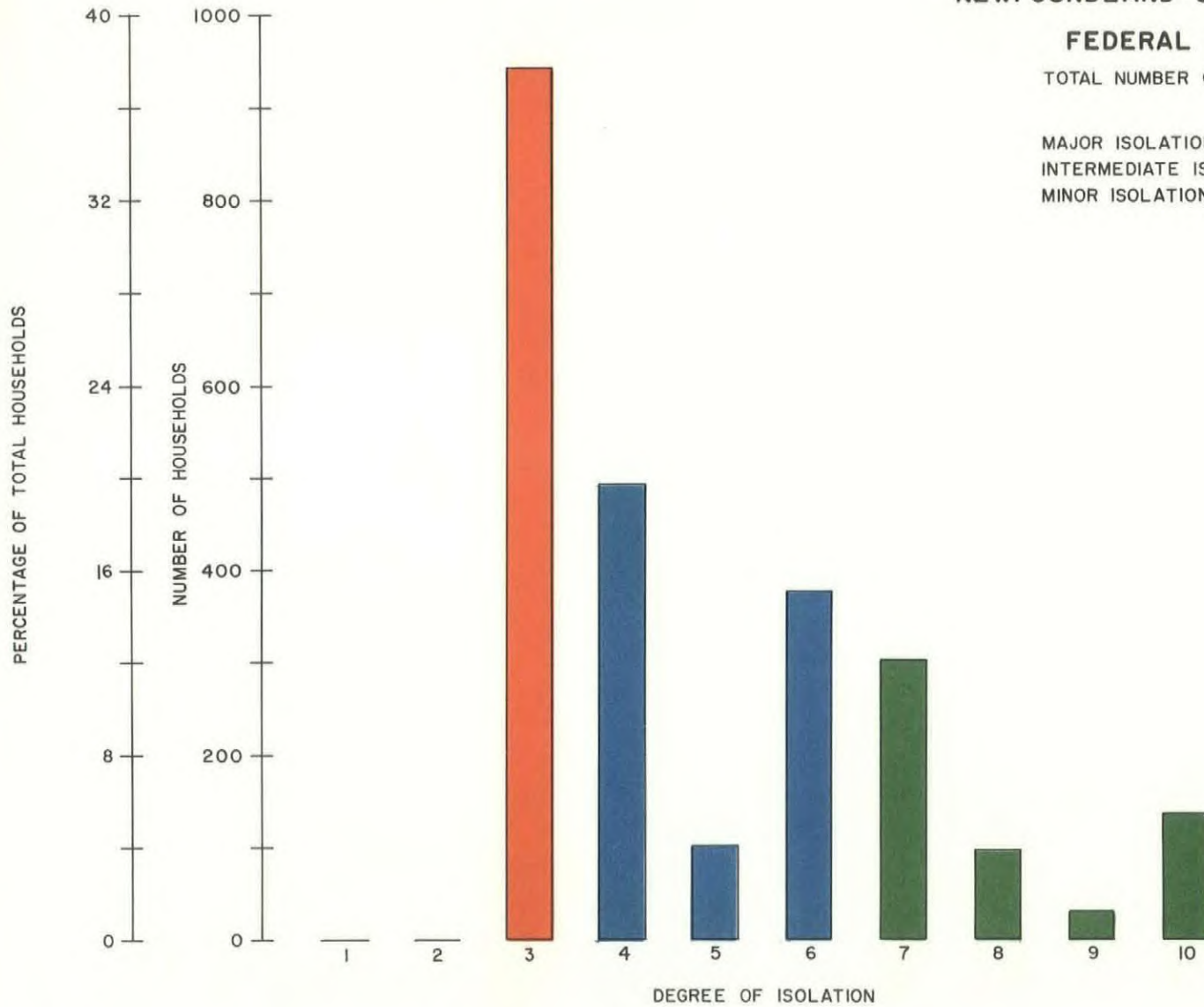




Table 2

## Federal-Provincial Newfoundland Resettlement Program

Isolation CriteriaUnincorporated CommunitiesFederal Census Division #3

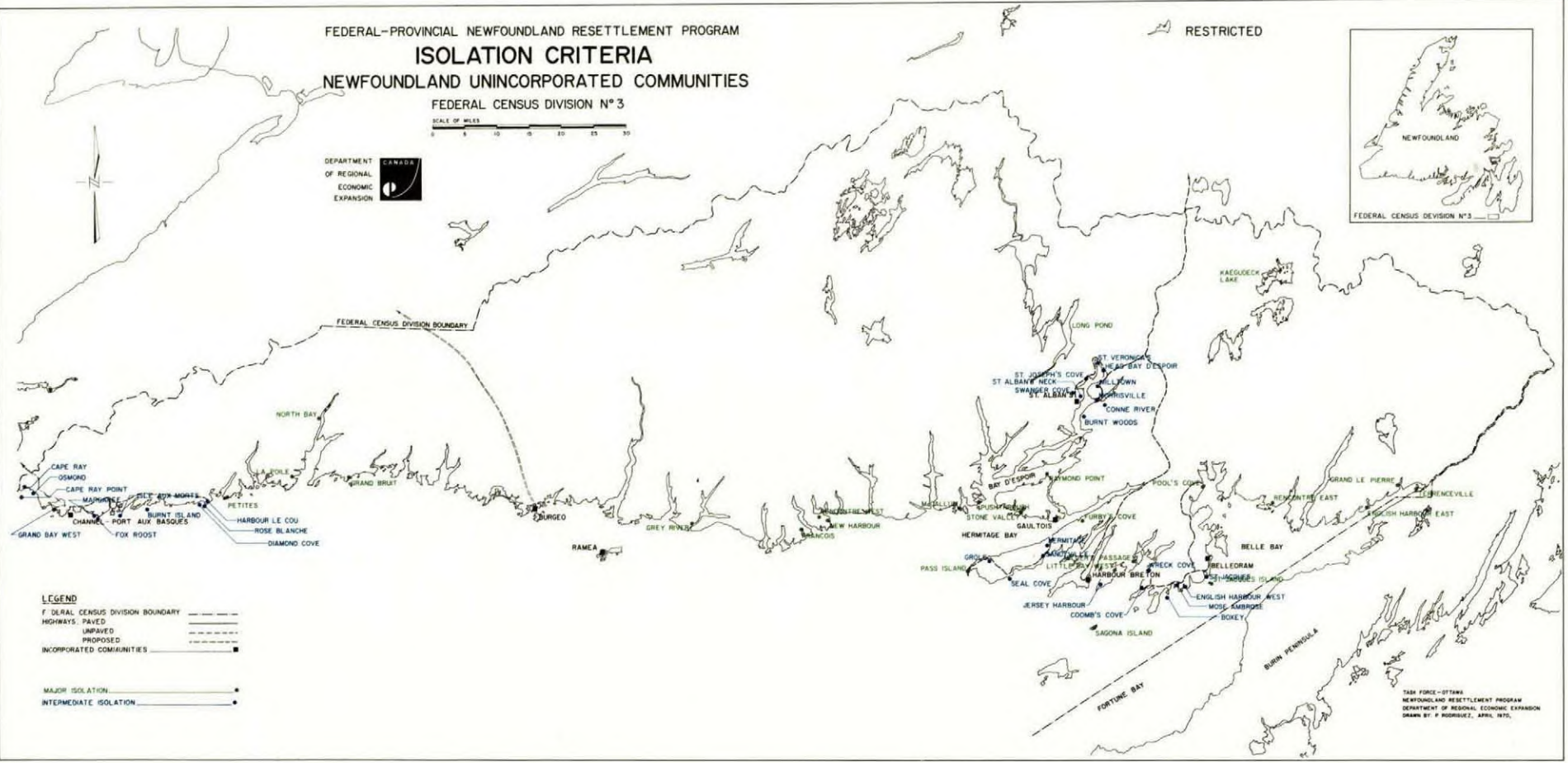

Degree of Isolation	Communities		Households		Population	
	No.	%	No.	%	No.	%
<u>Major Isolation</u>						
Number 10	6	10.7	189	7.5	862	7.1
9	6	10.7	229	9.1	1,012	8.3
8	9	16.1	398	15.8	1,956	16.0
7	4	7.1	45	1.8	192	1.6
	—	—	—	—	—	—
	25	44.6	861	34.2	4,022	33.0
<u>Intermediate Isolation</u>						
Number 6	10	17.9	520	20.7	2,228	18.2
5	14	25.0	786	31.3	4,166	34.1
4	7	12.5	346	13.8	1,801	14.7
	—	—	—	—	—	—
	31	55.5	1,652	65.8	8,195	67.0
<u>Minor Isolation</u>						
Number 3	-	-	-	-	-	-
2	-	-	-	-	-	-
1	-	-	-	-	-	-
	—	—	—	—	—	—
<u>Total</u>	56	100.0	2,513	100.0	12,217	100.0
	==	==	==	==	==	==

Source: Dominion Bureau of Statistics  
Task Force - Ottawa

Task Force - Ottawa  
Newfoundland Resettlement Program  
Department of Regional Economic Expansion

FEDERAL-PROVINCIAL NEWFOUNDLAND RESETTLEMENT PROGRAM  
**ISOLATION CRITERIA**  
 NEWFOUNDLAND UNINCORPORATED COMMUNITIES  
 FEDERAL CENSUS DIVISION N° 3

RESTRICTED



- LEGEND**
- FEDERAL CENSUS DIVISION BOUNDARY
  - HIGHWAYS, PAVED
  - UNPAVED
  - PROPOSED
  - INCORPORATED COMMUNITIES
  - MAJOR ISOLATION
  - INTERMEDIATE ISOLATION

TAM FORCE-STANIS  
 NEWFOUNDLAND RESETTLEMENT PROGRAM  
 DEPARTMENT OF REGIONAL ECONOMIC EXPANSION  
 DRAWN BY P. RODRIGUEZ, APRIL, 1970.

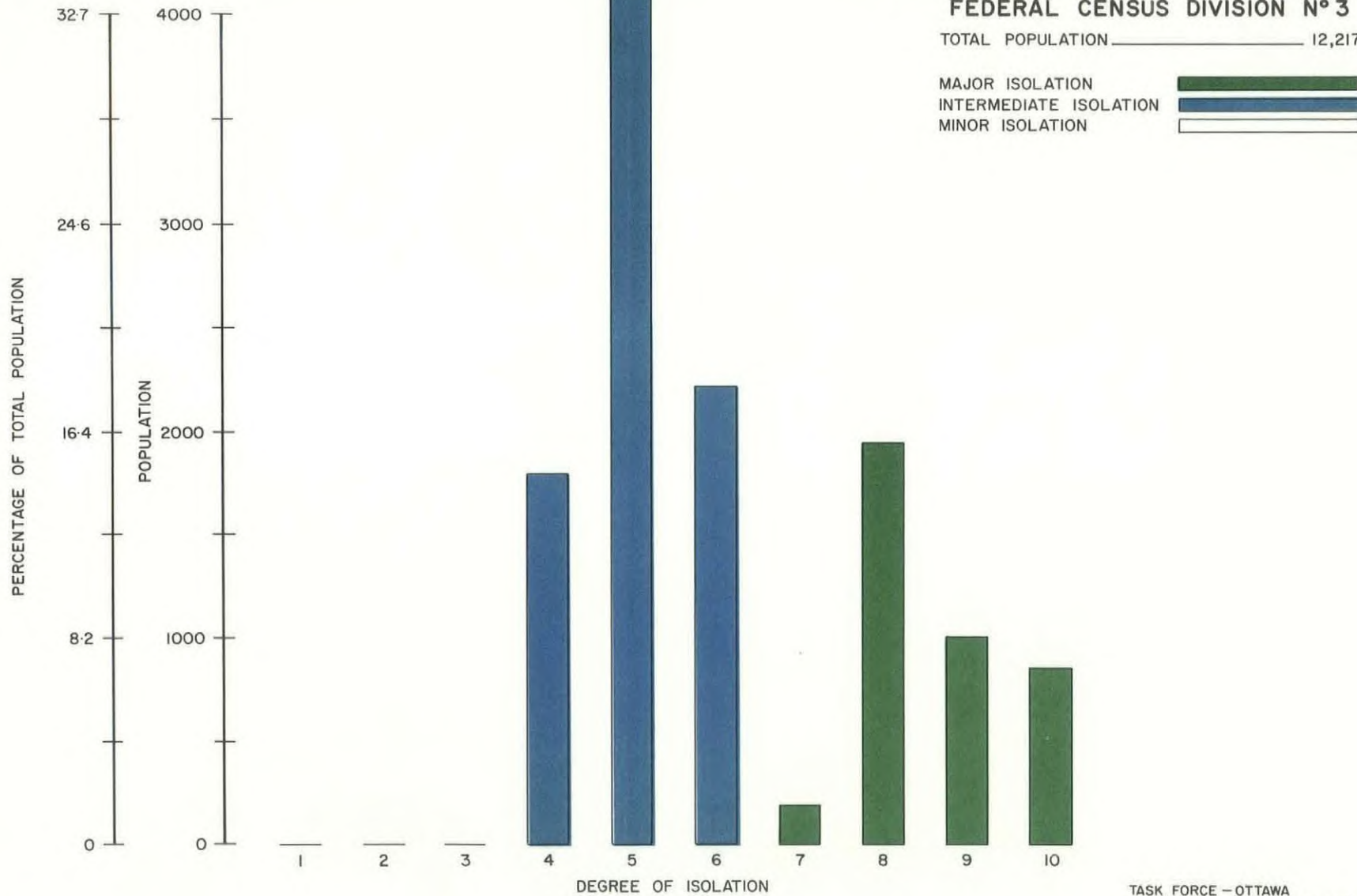
FEDERAL-PROVINCIAL NEWFOUNDLAND RESETTLEMENT PROGRAM

**ISOLATION CRITERIA**

**NEWFOUNDLAND UNINCORPORATED COMMUNITIES**

**FEDERAL CENSUS DIVISION N° 3**

TOTAL POPULATION \_\_\_\_\_ 12,217



FEDERAL-PROVINCIAL NEWFOUNDLAND RESETTLEMENT PROGRAM

ISOLATION CRITERIA

NEWFOUNDLAND UNINCORPORATED COMMUNITIES

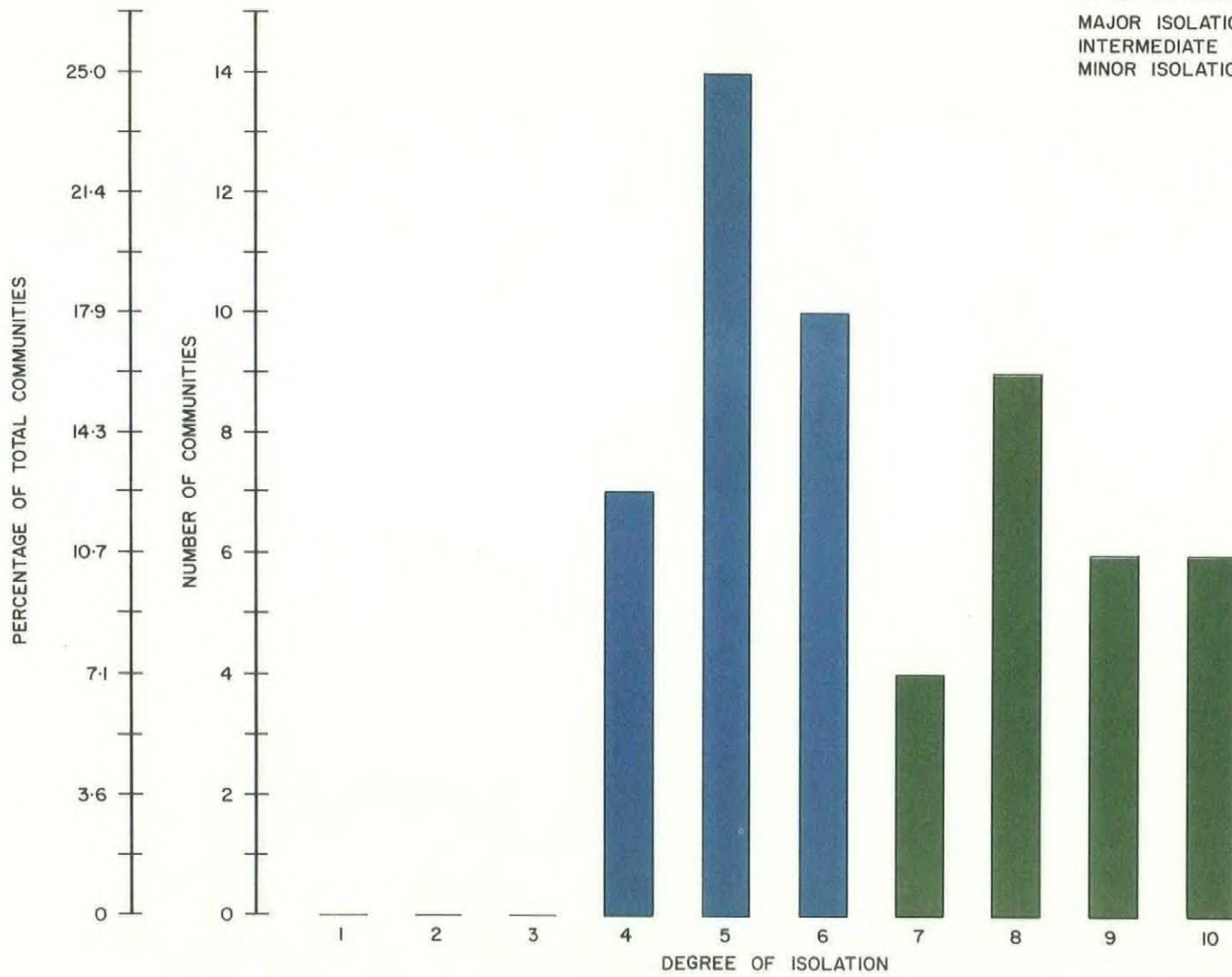
FEDERAL CENSUS DIVISION N° 3

TOTAL NUMBER OF COMMUNITIES \_\_\_\_\_ 56

MAJOR ISOLATION \_\_\_\_\_

INTERMEDIATE ISOLATION \_\_\_\_\_

MINOR ISOLATION \_\_\_\_\_



PERCENTAGE OF TOTAL COMMUNITIES

NUMBER OF COMMUNITIES

DEGREE OF ISOLATION

FEDERAL-PROVINCIAL NEWFOUNDLAND RESETTLEMENT PROGRAM

ISOLATION CRITERIA

NEWFOUNDLAND UNINCORPORATED COMMUNITIES

FEDERAL CENSUS DIVISION N° 3

TOTAL NUMBER OF HOUSEHOLDS \_\_\_\_\_ 2,513

MAJOR ISOLATION   
 INTERMEDIATE ISOLATION   
 MINOR ISOLATION

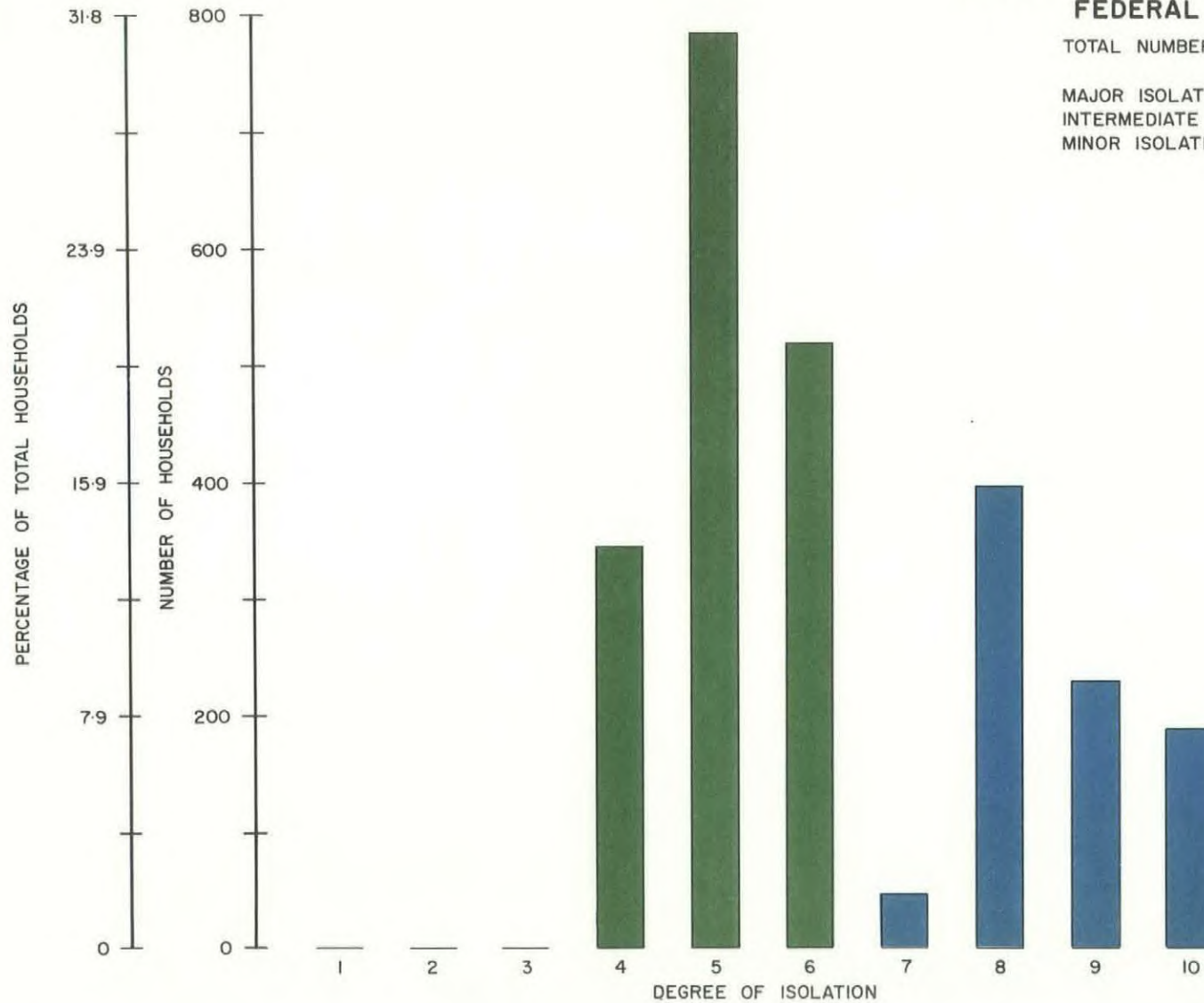


Table 3

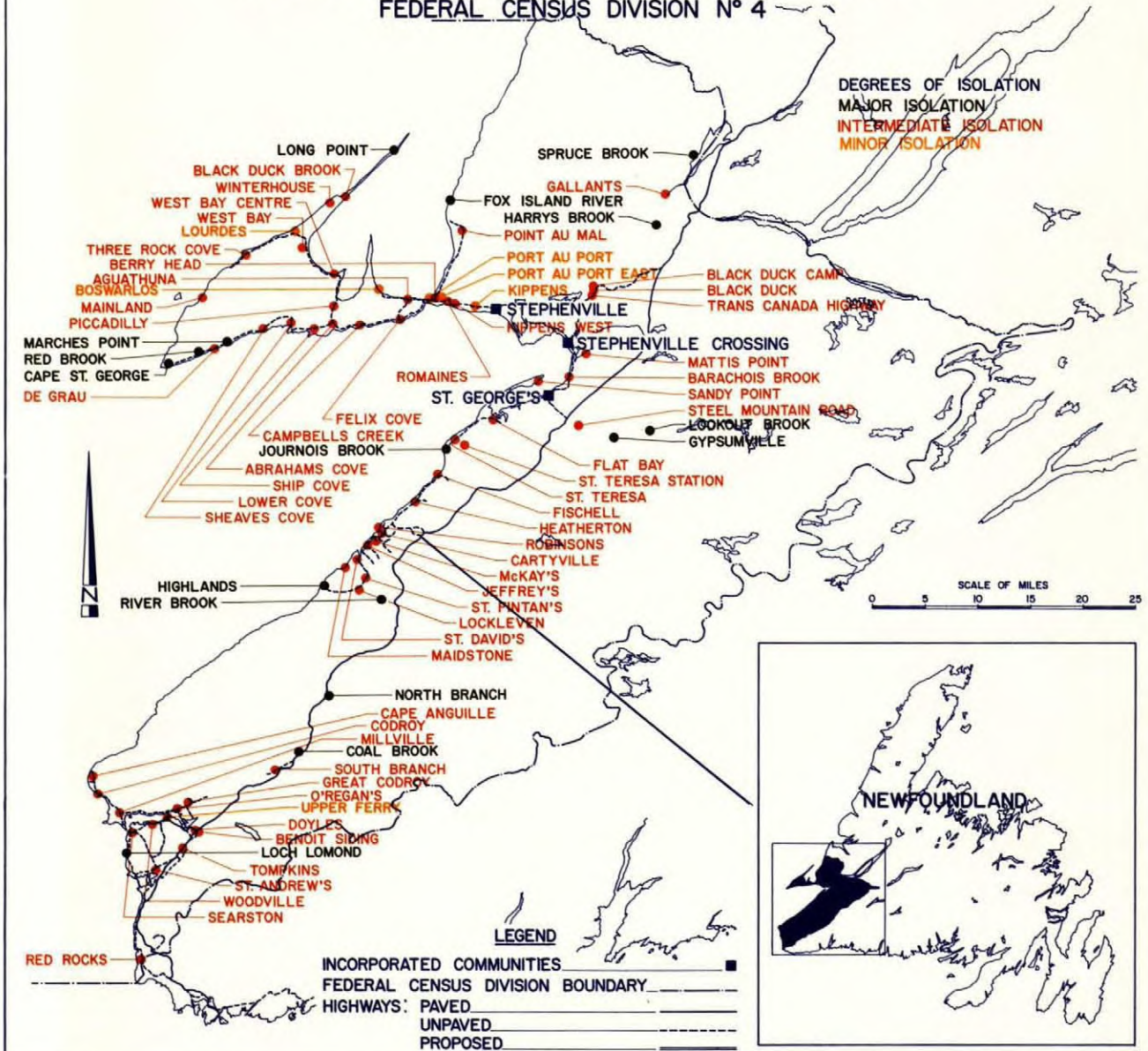
Isolation CriteriaUnincorporated CommunitiesFederal Census Division #4Newfoundland

Degree of Isolation	Communities		Households		Population	
	No.	%	No.	%	No.	%
<u>Major Isolation</u>						
Number 10	1	1.4	12	0.5	75	0.5
9	-	-	-	-	-	-
8	-	-	-	-	-	-
7	14	18.9	250	9.4	1,378	9.4
	<u>15</u>	<u>20.3</u>	<u>262</u>	<u>9.9</u>	<u>1,453</u>	<u>9.9</u>
<u>Intermediate Isolation</u>						
Number 6	20	27.0	569	21.4	3,243	22.1
5	18	24.3	640	24.0	3,394	23.1
4	15	20.3	591	22.1	3,100	21.1
	<u>53</u>	<u>71.6</u>	<u>1,800</u>	<u>67.5</u>	<u>9,737</u>	<u>66.3</u>
<u>Minor Isolation</u>						
Number 3	4	5.4	315	11.8	1,927	13.1
2	2	2.7	288	10.8	1,579	10.7
1	-	-	-	-	-	-
	<u>6</u>	<u>8.1</u>	<u>603</u>	<u>22.6</u>	<u>3,506</u>	<u>23.8</u>
<u>Total</u>	<u>74</u>	<u>100.0</u>	<u>2,665</u>	<u>100.0</u>	<u>14,696</u>	<u>100.00</u>

*Source: Dominion Bureau of Statistics  
Task Force - Ottawa*

Task Force - Ottawa  
Newfoundland Resettlement Program  
Department of Regional Economic Expansion

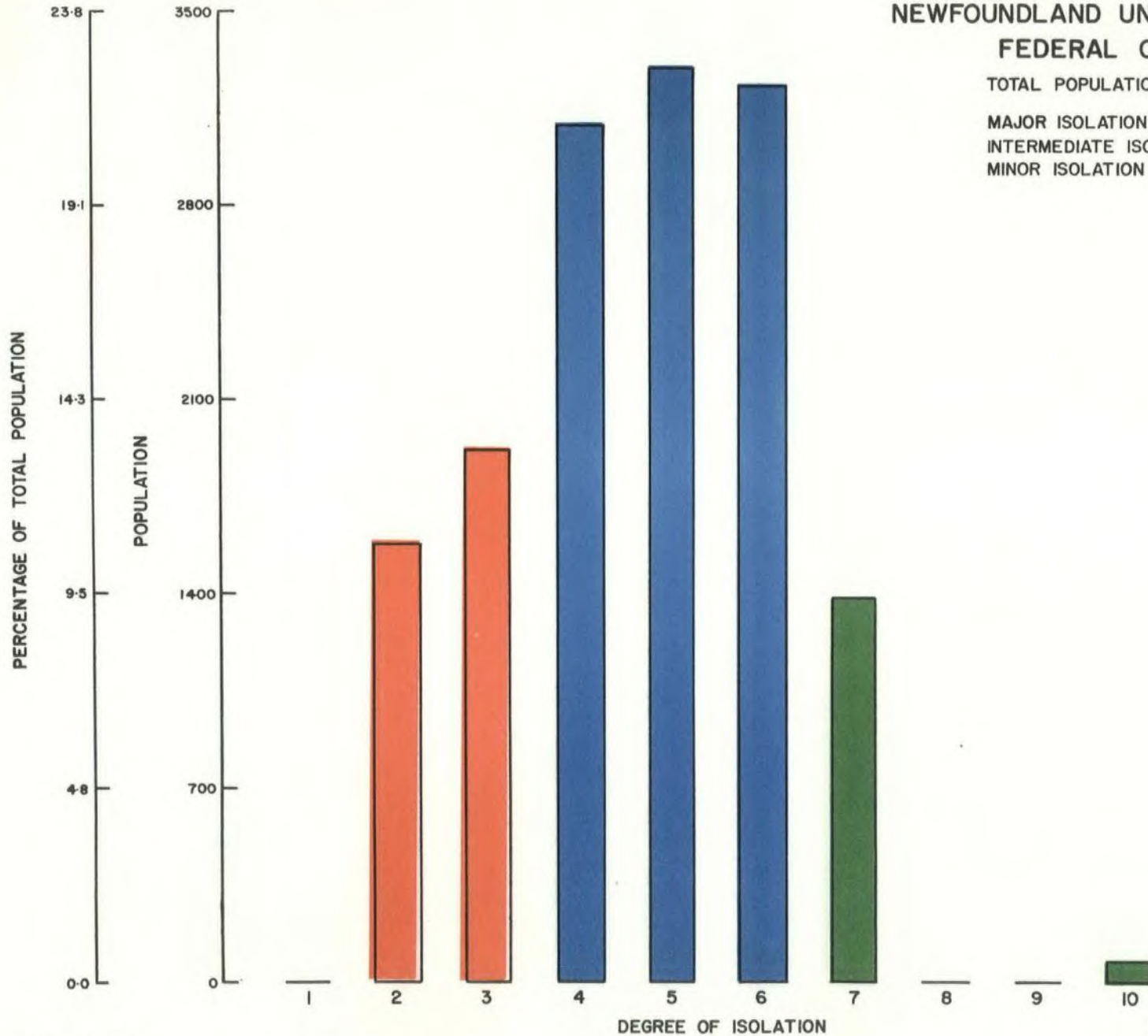
NEWFOUNDLAND RESETTLEMENT PROGRAM  
**ISOLATION CRITERIA**  
 NEWFOUNDLAND UNINCORPORATED COMMUNITIES  
 FEDERAL CENSUS DIVISION N° 4



NEWFOUNDLAND RESETTLEMENT PROGRAM  
 ISOLATION CRITERIA  
 NEWFOUNDLAND UNINCORPORATED COMMUNITIES  
 FEDERAL CENSUS DIVISION N° 4

TOTAL POPULATION 14,696

MAJOR ISOLATION  
 INTERMEDIATE ISOLATION  
 MINOR ISOLATION

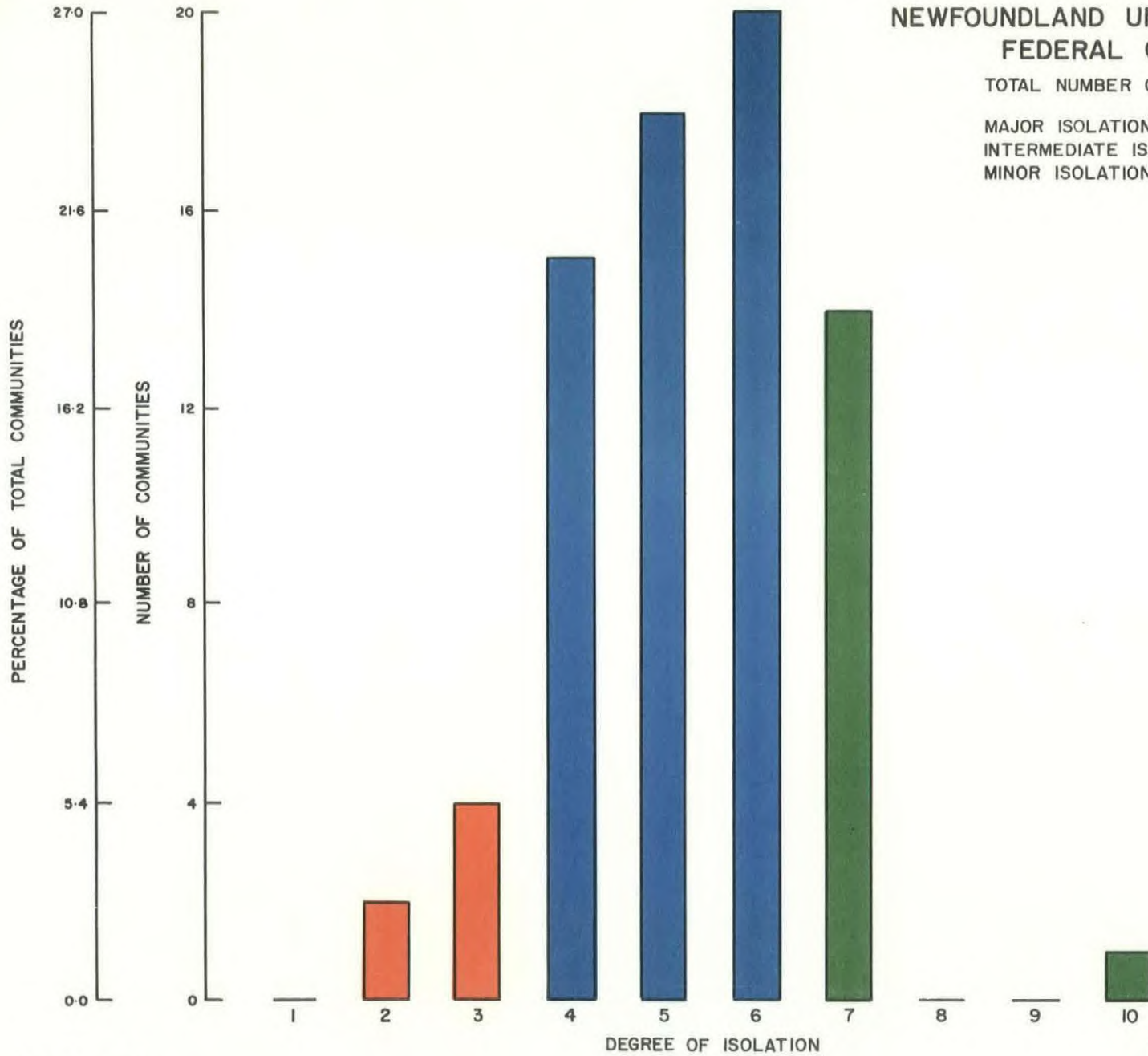




NEWFOUNDLAND RESETTLEMENT PROGRAM  
**ISOLATION CRITERIA**  
 NEWFOUNDLAND UNINCORPORATED COMMUNITIES  
 FEDERAL CENSUS DIVISION N° 4

TOTAL NUMBER OF COMMUNITIES \_\_\_\_\_ 74

MAJOR ISOLATION █  
 INTERMEDIATE ISOLATION █  
 MINOR ISOLATION █



NEWFOUNDLAND RESETTLEMENT PROGRAM  
 ISOLATION CRITERIA  
 NEWFOUNDLAND UNINCORPORATED COMMUNITIES  
 FEDERAL CENSUS DIVISION N° 4

TOTAL NUMBER OF HOUSEHOLDS \_\_\_\_\_ 2,665

MAJOR ISOLATION █  
 INTERMEDIATE ISOLATION █  
 MINOR ISOLATION █

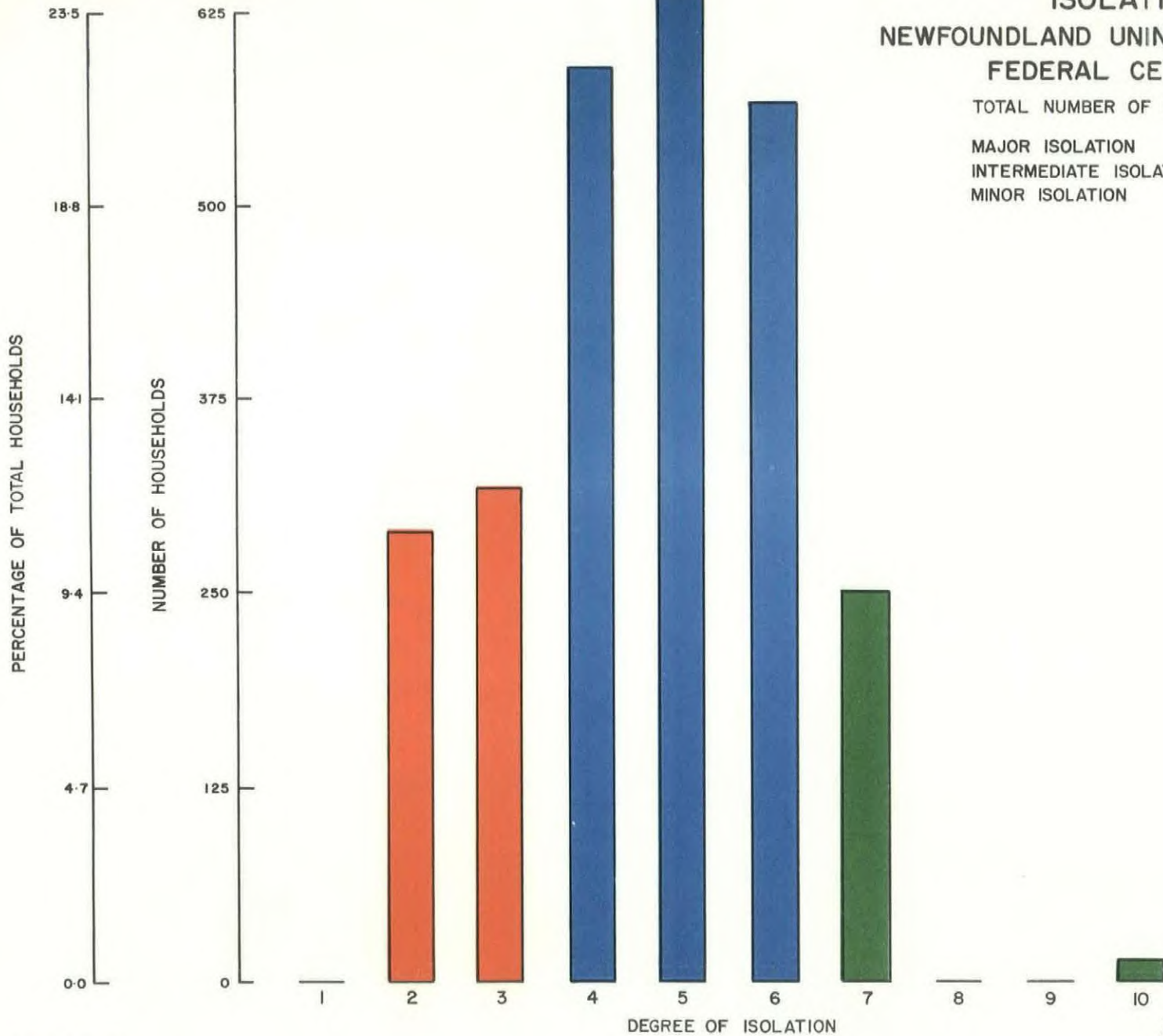


Table 4

## Federal-Provincial Fisheries Household Resettlement Program

Isolation CriteriaUnincorporated CommunitiesFederal Census Division #8

Degree of Isolation	Communities		Households		Population	
	No.	%	No.	%	No.	%
<u>Major Isolation</u>						
Number 10	5	3.1	79	1.1	379	1.0
9	14	8.7	443	5.9	2,134	5.7
8	28	17.5	981	13.0	5,047	13.6
7	35	22.0	1,771	23.5	8,795	23.7
	<hr/>	<hr/>	<hr/>	<hr/>	<hr/>	<hr/>
	82	51.3	3,274	43.5	16,355	44.0
<u>Intermediate Isolation</u>						
Number 6	36	22.6	1,509	20.1	7,146	19.2
5	28	17.5	1,831	24.3	8,971	24.2
4	11	6.8	625	8.3	3,214	8.7
	<hr/>	<hr/>	<hr/>	<hr/>	<hr/>	<hr/>
	75	46.9	3,965	52.7	19,331	52.1
<u>Minor Isolation</u>						
Number 3	2	1.8	287	3.8	1,449	3.9
2	-	-	-	-	-	-
1	-	-	-	-	-	-
	<hr/>	<hr/>	<hr/>	<hr/>	<hr/>	<hr/>
	2	1.8	287	3.8	1,449	3.9
<u>Total</u>	<u>159</u>	<u>100.0</u>	<u>7,526</u>	<u>100.0</u>	<u>37,135</u>	<u>100.0</u>

Source: Dominion Bureau of Statistics  
Task Force - Ottawa

Department of Fisheries & Forestry  
Fisheries Service  
Industrial Development Branch  
Ottawa

FED./PROV. NEWFOUNDLAND FISHERIES HOUSEHOLD RESETTLEMENT PROGRAMME

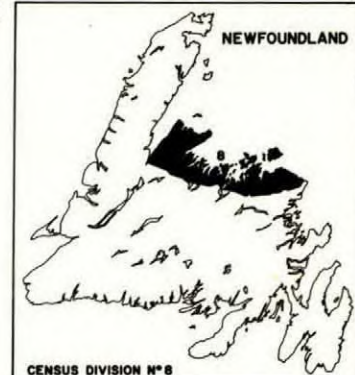
# ISOLATION CRITERIA

## NEWFOUNDLAND UNINCORPORATED COMMUNITIES

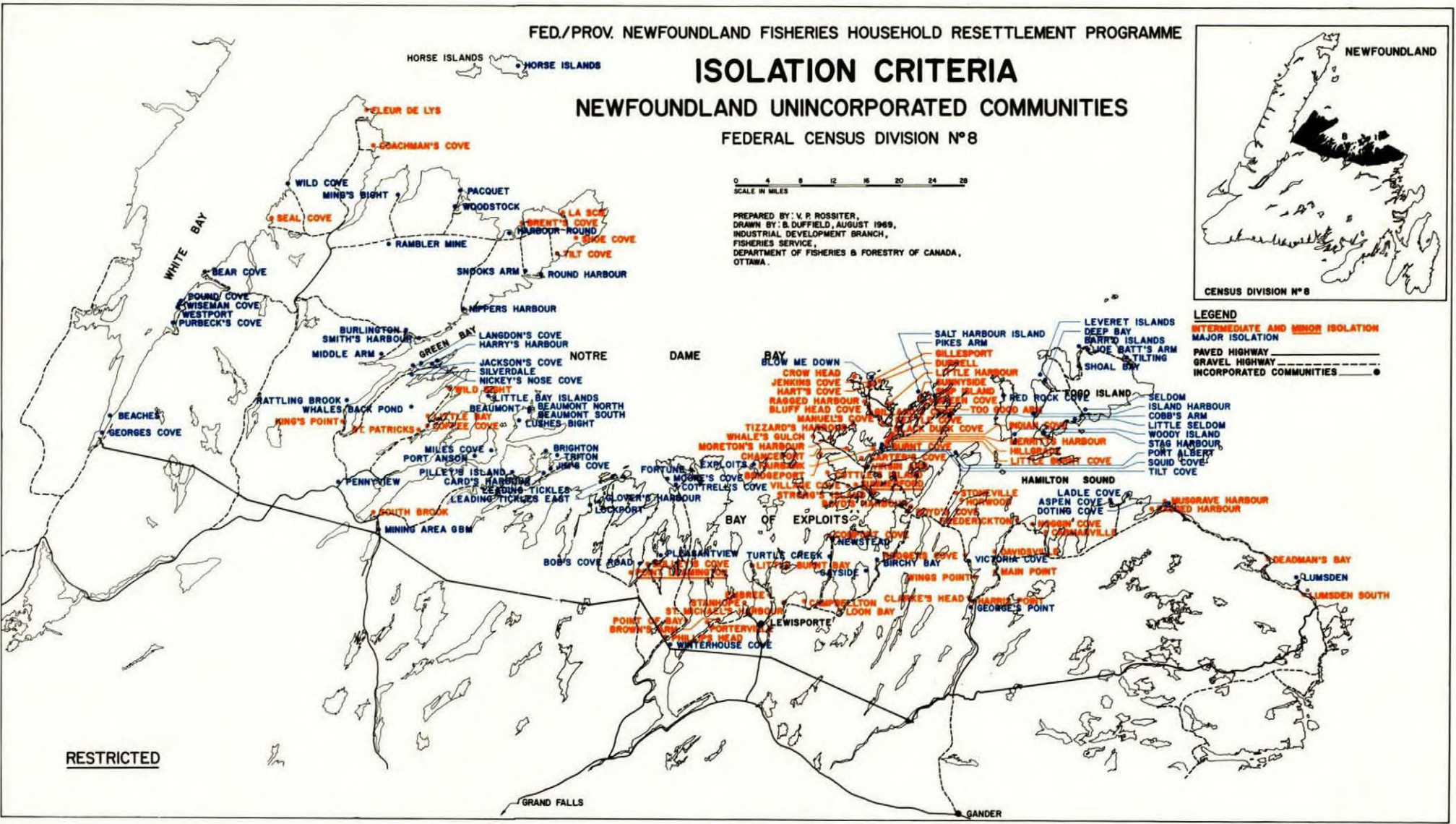
FEDERAL CENSUS DIVISION N° 8



PREPARED BY: V. P. ROSSITER,  
DRAWN BY: B. DUFFIELD, AUGUST 1969,  
INDUSTRIAL DEVELOPMENT BRANCH,  
FISHERIES SERVICE,  
DEPARTMENT OF FISHERIES & FORESTRY OF CANADA,  
OTTAWA.



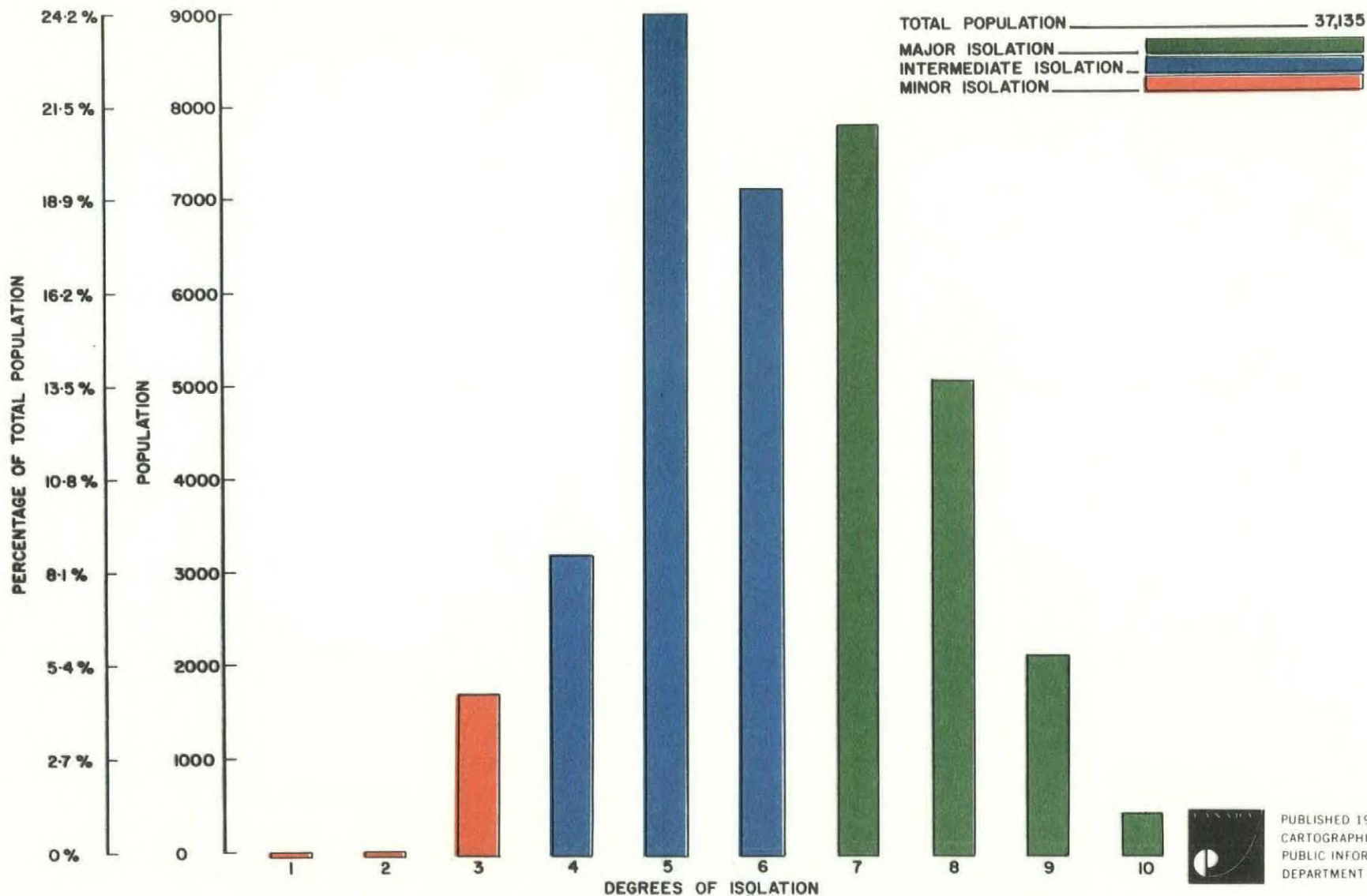
**LEGEND**  
 INTERMEDIATE AND MINOR ISOLATION  
 MAJOR ISOLATION  
 PAVED HIGHWAY  
 GRAVEL HIGHWAY  
 INCORPORATED COMMUNITIES



**RESTRICTED**

FED./PROV. NEWFOUNDLAND FISHERIES HOUSEHOLD RESETTLEMENT PROGRAMME

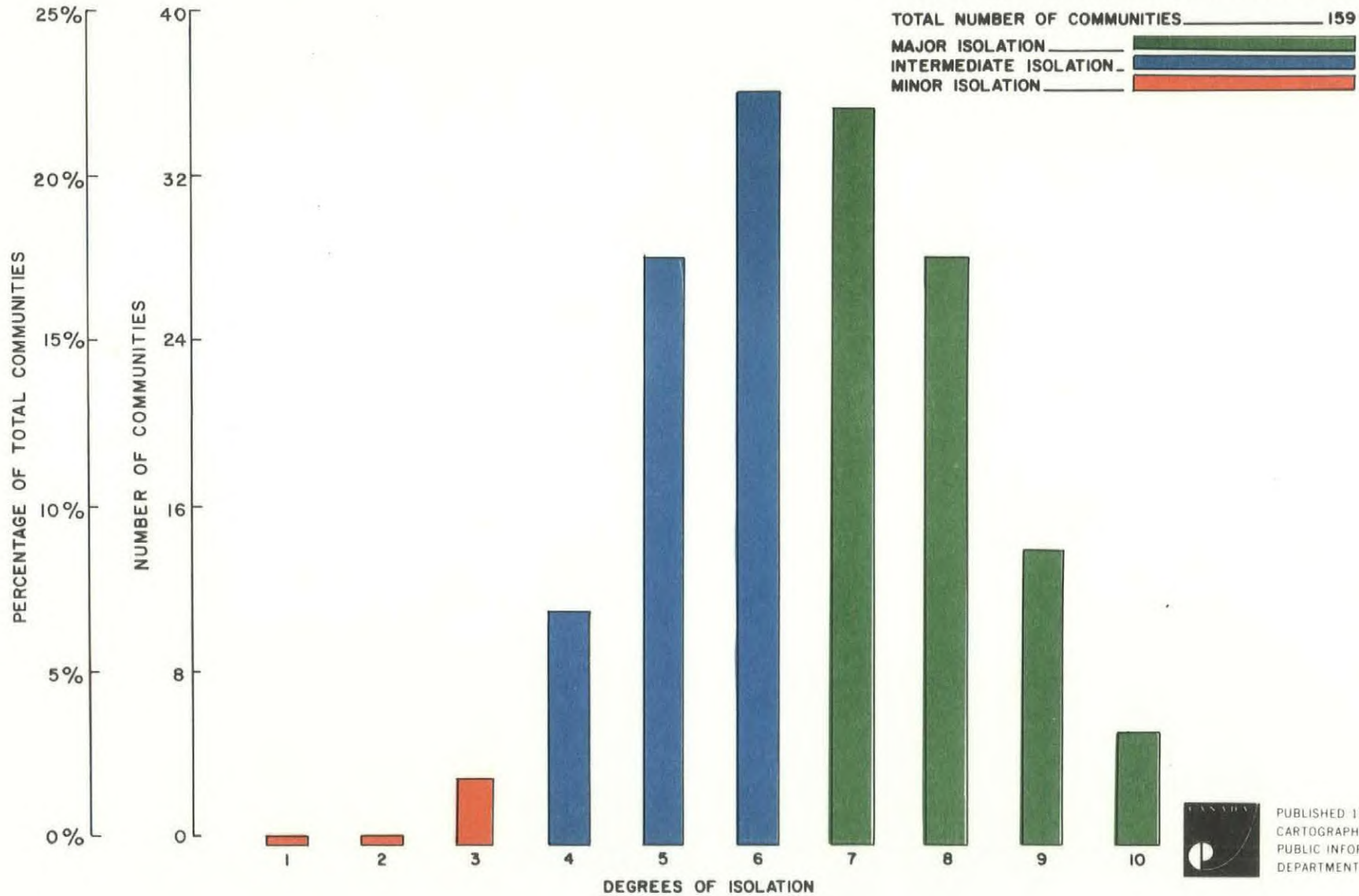
ISOLATION CRITERIA  
 NEWFOUNDLAND UNINCORPORATED COMMUNITIES  
 FEDERAL CENSUS DIVISION N° 8



PUBLISHED 1970  
 CARTOGRAPHIC UNIT  
 PUBLIC INFORMATION DIVISION  
 DEPARTMENT OF REGIONAL ECONOMIC EXPANSION

FED./PROV. NEWFOUNDLAND FISHERIES HOUSEHOLD RESETTLEMENT PROGRAMME

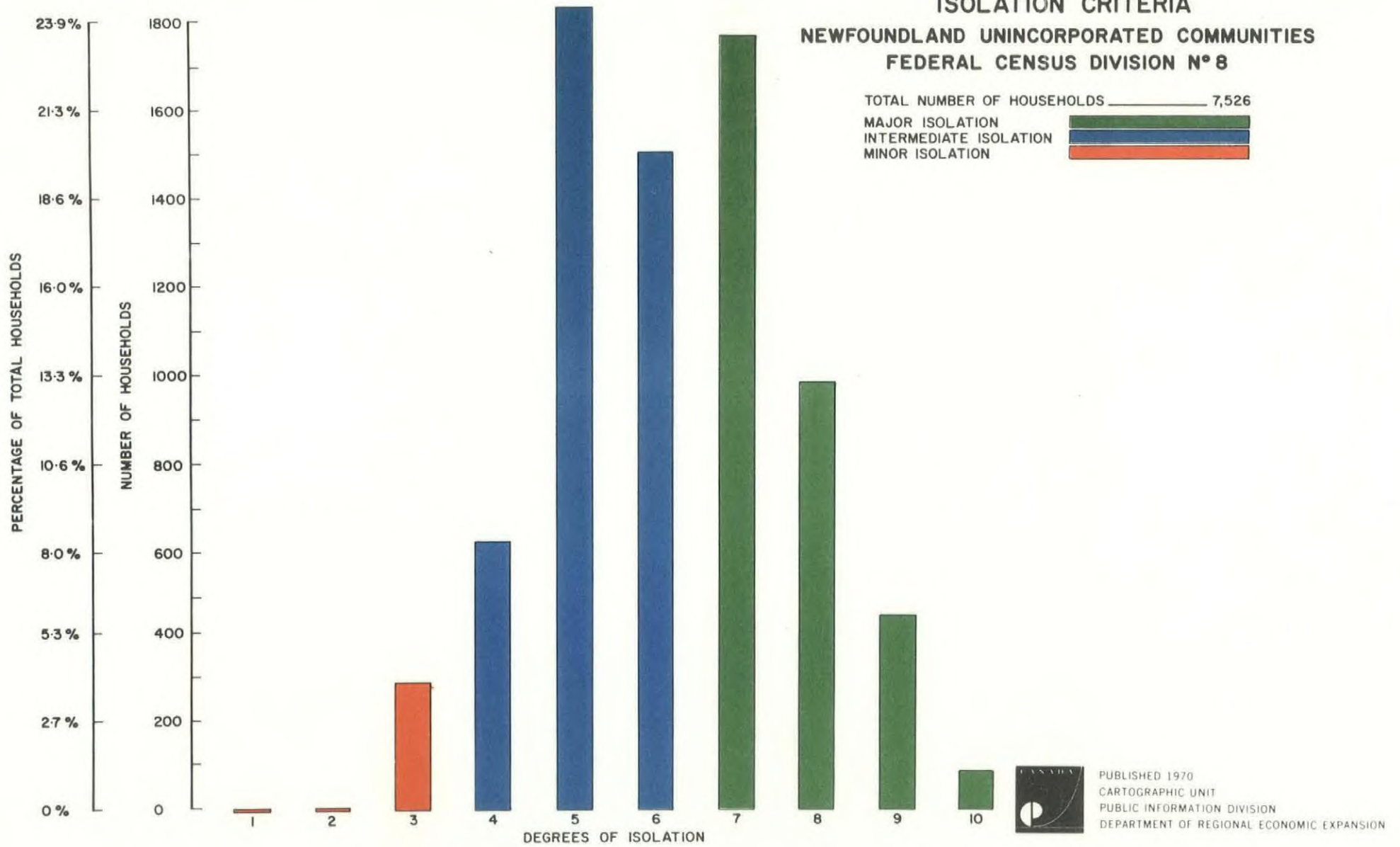
ISOLATION CRITERIA  
NEWFOUNDLAND UNINCORPORATED COMMUNITIES  
FEDERAL CENSUS DIVISION N°8



PUBLISHED 1970  
CARTOGRAPHIC UNIT  
PUBLIC INFORMATION DIVISION  
DEPARTMENT OF REGIONAL ECONOMIC EXPANSION

FED./PROV. NEWFOUNDLAND FISHERIES HOUSEHOLD RESETTLEMENT PROGRAMME

ISOLATION CRITERIA  
NEWFOUNDLAND UNINCORPORATED COMMUNITIES  
FEDERAL CENSUS DIVISION N° 8



PUBLISHED 1970  
 CARTOGRAPHIC UNIT  
 PUBLIC INFORMATION DIVISION  
 DEPARTMENT OF REGIONAL ECONOMIC EXPANSION

CANADA-NEWFOUNDLAND JOINT PLANNING COMMITTEE5th Meeting - November 24, 1970Principles and Guidelines for Sending Communities under Section 7(b)  
of the Second Newfoundland Resettlement Agreement

It is recommended that the format for the criteria be comprised of a number of general principles, and a number of specific guidelines. It is our understanding that these principles and guidelines for Section 7 would be issued by Newfoundland as regulations pursuant to the Agreement, and would be approved by our Department.

The principles then would state: that these regulations would conform to a legal interpretation of the Agreement; that they would be approved by our respective departments; and that guidelines hereunder would be approved for a one year period, and be subject to revision, addition, or deletion as operating experience was gained.

The guidelines suggested would include the following items:

1. For the general purpose of 7(b) (i), "substantial proportion of the inhabitants" means that householders who would account for not less than 15% of the population of the community if it is in major isolation, or 20% of the population of the community if it is in intermediate isolation, or 35 per cent of the population of the community for any other community, as it existed five years previously, have moved or signified their intentions in writing to move.
2. The eligibility of the householders wishing to move will be determined from written applications submitted to:
  - (a) the Department of Community and Social Development who will among other things check with the Department of Manpower and Immigration concerning householders moving to "improved employment prospects".
  - (b) the Department of Community and Social Development and/or the Department of Social Services and Rehabilitation who will jointly agree upon the advisability of moving householders or persons in dependent circumstances as outlined in 7 (b) (ii).



3.
  - (a) Since the intent of 7 (b) (ii) rests on the compassionate and social grounds, the substantial proportion provisions will be waived until the initial review on or about March 31, 1971.
  - (b) The substantial proportion provision may also be waived by the Joint Planning Committee in any emergency situation requiring rapid action without awaiting the full expression of the desire to move of 35% of the householders, for example, Bell Island.
  - (c) Where a resource adjustment program for a specific area indicates a requirement for population rationalization, the Joint Planning Committee may permit approvals for movement under the Second Agreement up to a determined proportion of the population of the area.
4. The Resettlement Committee in working within budget constraints, and the evolving economic and social development strategies for Newfoundland and Labrador, would give priority under Section 7, to eligible householders desiring to move to:
  - (a) Special Areas;
  - (b) "Approved Receiving Centres".
5. The Resettlement Committee would insure that other Federal or Provincial programs that included mobility provisions such as the Manpower Mobility Program; provisions to move dependent persons under the Canada Assistance Plan, etc., were fully explored and reported in the minutes before recommending moves under the Second Agreement.
6. In cases where a choice between qualified sending communities has to be made because of a budget restraint, the Resettlement Committee will give first priority to 'designated outports', and then priority on the basis of the inadequacy of social facilities and employment opportunities in the sending community.

The above guidelines, or others that may be added by the Joint Planning Committee, strive to allow communities by their expressed intentions of the residents to Provincial or Manpower Departments, to list themselves as sending communities.

