

MORTGAGE PROGRAM DATA

1968 - 1969


D R E E SPECIAL AREAS

HB
1990
N5
C32
no. 44

SPECIAL PROJECTS

TASK FORCE • NEWFOUNDLAND

Project Assignment No. 44



HB
1990
N5
C32
no. 44

MORTGAGE PROGRAM DATA

1968 - 1969

DREE SPECIAL AREAS

NEWFOUNDLAND & LABRADOR

Prepared for:
Plan Formulation,
Planning Division,
Department of Regional Economic Expansion.

Prepared by:
Task Force,
Newfoundland Resettlement Program,
Canada, Department of Fisheries & Forestry,
Ottawa March 20th 1970.

TABLE OF CONTENTS

Reception Areas - January 15, 1970

Approved Individual Household Moves - DREE Special Areas

Supplementary Lot Mortgage Grants - DREE Special Areas

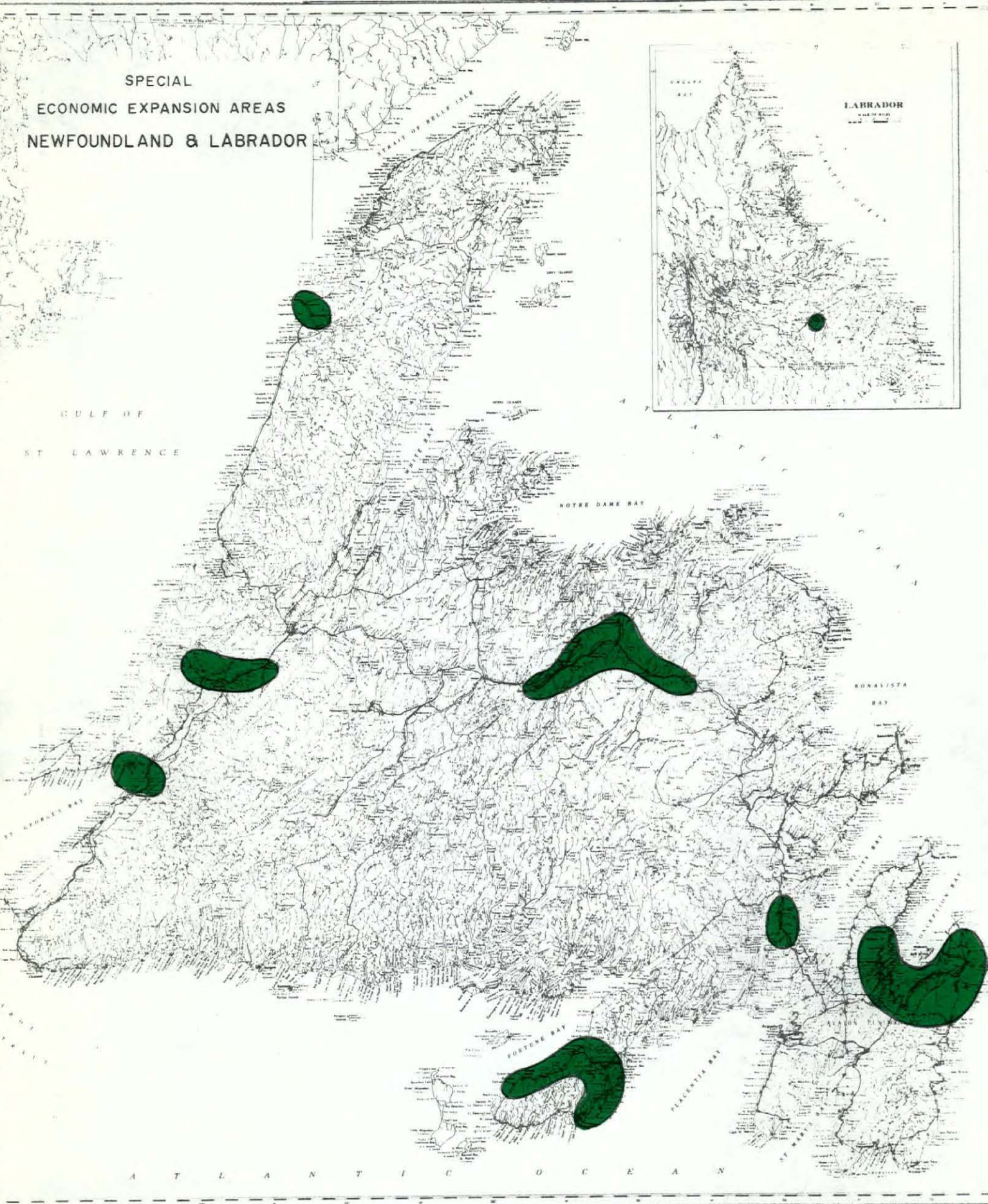
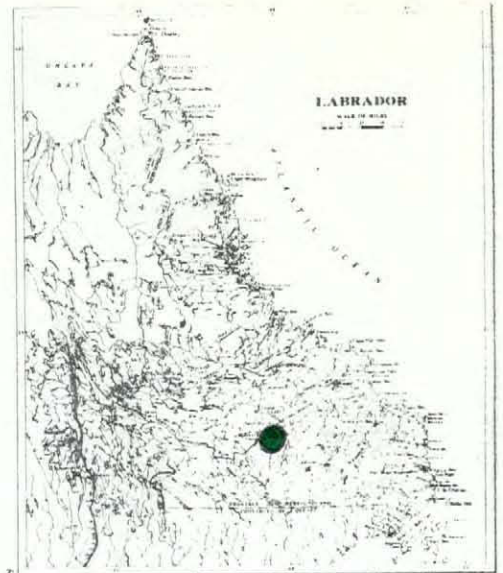
Retroactive Costs DREE Special Areas - 75/25% Cost Sharing Basis

Supplementary Lot Mortgage Grants - Outside DREE Special Areas

Retroactive Costs Outside DREE Special Areas - 75/25% Cost Sharing Basis

Mobility Trend Maps

SPECIAL
ECONOMIC EXPANSION AREAS
NEWFOUNDLAND & LABRADOR



RECEPTION CENTRES APPROVED BY FISHERIES HOUSEHOLD
RESETTLEMENT COMMITTEE
ST. JOHN'S, NEWFOUNDLAND

JANUARY 15, 1970

CATEGORY A: Special economic expansion areas

A 1: St. John's - Conception Bay S.A.

St. John's M.A.	Carbonear
Holyrood	Bay Roberts
Harbour Grace	New Town

and other communities in the general area as may be approved by Resettlement Committee.

A 2: Come By Chance S.A.

Come By Chance	Sunnyside
Arnold's Cove	Southern Harbour
New Town	

A 3: Burin Peninsula S.A.

Grand Bank	Burin	St. Lawrence	Salt Pond
Fortune	Marystown-	Garnish	
	Creston		

and other communities in the general area as may be approved by Resettlement Committee.

A 4: Central Newfoundland S.A.

Grand Falls-Windsor	Bishop Falls	Lewisporte
Gander	Glenwood	Botwood

and other communities in the general area as may be approved by Resettlement Committee.

A 5: Corner Brook S.A.

Corner Brook	Pasadena-Midland
--------------	------------------

A 6: Stephenville S.A.

Stephenville	Stephenville
	Crossing
St. George's	Kippens

CATEGORY A: (Cont'd)

A 7: Port aux Choix - Hawke's Bay S.A.

Port aux Choix Port Saunders Hawke's Bay

A 8: Happy Valley S.A.

CATEGORY B: Supplementary economic expansion areas

B 1: S.W. Coast

Port aux Basques-
Channel Rose Blanche-
 Diamond Cove
Burgeo Isle aux Morts

B 2: Baie Verte Peninsula

Baie Verte La Scie Seal Cove, W.B.

B 3: Bonavista Peninsula

Catalina-Port Union Bonavista

CATEGORY C: Other development or reception centres

C 1: Other designated Major Fishery Growth Centres

Fermeuse-Renews Harbour Breton Trepassey

C 2: Other Fishery Production Centres

Bay de Verde Old Perlican St. Bride's
Englee Ramea Twillingate
Hant's Harbour St. Anthony Valleyfield-
 Badger's Quay
Bay Bulls Witless Bay Winterton

C 3: Other Growth Points

Badger Labrador City
Buchans Long Harbour C. Areas
Deer Lake Springdale
Gambo-Dark Cove-
Middle Brook Wabush
Clareville area

CATEGORY D: Reserve or Standby areas

D 1: Argentia area

Placentia Freshwater Jerseyside Dunville

D 2: Cartwright area

D 3: Roddickton area

D 4: Bay D'Espoir area

St. Alban's-Milltown

CATEGORY E: Other important Fisheries Collection Centres

E 1: Admiral's Beach Lawn Salvage
Happy Adventure Nipper's Harbour

E 2: Other approved Organized Reception Centres

Glovertown Norris Point- Wesleyville
 Rocky Harbour
Newtown, B.B. Robert's Arm
Lumsden South Rushoon

E 3: Other advantageous locations for local consolidation

Mary's Harbour Fogo
St. Barbe Bay area Seldom
Hermitage Charlottetown, Lab.
Lourdes

E 4: Special controlled reception locations

Gaultois

CATEGORY F: Other reception centres approved by Committee on Individual Household move basis.

Newfoundland Resettlement Program

Approved Individual Household Moves

DREE Special Areas

April 1, 1968 - December 31, 1969

SUMMARY

	<u>Community</u>	<u>Number of Households</u>	
Category A:	<u>Special Economic Expansion Areas</u>		
A 1.	<u>St. John's - Conception Bay S.A.</u>		
	St. John's	55	
	Holyrood	2	
	Harbour Grace	3	
	Carbonear	17	
	Bay Roberts	-	77 15.7%
A 2.	<u>Come By Chance S.A.</u>		
	Come By Chance	2	
	Arnold's Cove	1	
	Sunnyside	3	
	Southern Harbour	-	6 1.2%
A 3.	<u>Burin Peninsula S.A.</u>		
	Grand Bank	39	
	Fortune	43	
	Burin	9	
	Marystown - Creston	64	
	St. Lawrence	12	
	Garnish	9	
	Salt Pond	2	178 36.2%

	<u>Community</u>	<u>Number of Households</u>	
A 4.	<u>Central Newfoundland S.A.</u>		
	Grand Falls - Windsor	11	
	Gander	10	
	Bishop Falls	4	
	Glenwood	7	
	Lewisporte	23	
	Botwood	3	58 11.8%
A 5.	<u>Corner Brook S.A.</u>		
	Corner Brook	14	
	Pasadena - Midland	4	18 3.7%
A 6.	<u>Stephenville S.A.</u>		
	Stephenville	85	
	St. George's	10	
	Stephenville Crossing	9	
	Kippens	7	111 22.6%
A 7.	<u>Port aux Choix - Hawke's Bay S.A.</u>		
	Port aux Choix	25	
	Port Saunders	1	
	Hawke's Bay	-	26 5.3%
A 8.	<u>Happy Valley S.A.</u>	17	17 3.5%
	TOTAL	491	100.0%

Task Force Director,
 Newfoundland Resettlement Program,
 Ottawa February 10, 1970.

VPR/ED

Newfoundland Resettlement Program

Approved Individual Household Moves

DREE Special Areas

April 1, 1968 - December 31, 1969

Sub-Committee Meeting	To	Number of Households
April 23, 1968	Gander	1
	Lewisporte	1
	Happy Valley	2
	Carbonear	4
	Port aux Choix	1
	Fortune	3
	Creston South	1
	St. John's	1
	Stephenville	6
	Marystown	4
	Corner Brook	2
Grand Bank	1	
	<u>27</u>	
June 28, 1968	Port aux Choix	1
	Glenwood	1
	Marystown	3
	Harbour Grace	1
	Fortune	5
	Grand Bank	5
	Burin	3
	Curling	1
	St. John's	3
	Stephenville	1
	Holyrood	1
Botwood	1	
	<u>26</u>	
July 25, 1968	Grand Bank	3
	Windsor	1
	Come By Chance	1
	Creston South	1
	Port aux Choix	1
	Marystown	4
	Happy Valley	2
	Fortune	3
	Stephenville	1
	St. John's	2
	<u>19</u>	

Sub-Committee Meeting	To	Number of Households	
August 14, 1968	St. John's	<u>1</u>	<u>1</u>
August 22, 1968	St. John's	3	
	Port aux Choix	3	
	Salt Pond	1	
	Lewisporte	1	
	Marystown	5	
	Fortune	3	
	Stephenville	1	
	Burin	2	
	Carbonear	1	
	Grand Bank	2	
	St. George's	<u>2</u>	<u>24</u>
September 24, 1968	Stephenville	5	
	Port aux Choix	6	
	Gander	1	
	St. John's	4	
	Carbonear	2	
	Lewisporte	1	
	Grand Bank	5	
	Fortune	4	
	Marystown	3	
	Garnish	1	
	Creston South	1	
	Pasadena	1	
	St. Lawrence	1	
	Windsor	<u>1</u>	<u>36</u>
November 1, 1968	St. John's	3	
	Sunnyside	1	
	Port aux Choix	2	
	Stephenville	7	
	Glenwood	3	
	Grand Bank	4	
	Marystown	3	
	Botwood	1	
	Fortune	2	
	Salt Pond	1	
	Kippens	1	
	Harbour Grace	1	
	Garnish	2	
	Carbonear	1	
	St. Lawrence	1	
	Corner Brook	<u>1</u>	<u>34</u>

Sub-Committee Meeting	To	Number of Households		
December 5, 1968	Glenwood	1		
	Burin (Big Salmonier)	1		
	Stephenville	2		
	Marystown	2		
	Fortune	5		
	St. John's	1		
	Carbonear	1		
	Gander	1		
			<u>Sub</u>	
		14	<u>Total</u>	181
January 23, 1969	Lewisporte	5		
	Grand Bank	1		
	St. John's	4		
	Glenwood	1		
	Gander	1		
	Marystown	9		
	Stephenville	2		
	Carbonear	3		
	Fortune	2		
	Grand Falls	1		
	Come By Chance	1		
	Corner Brook	1		
	St. George's	2		
			<u>33</u>	
February 6, 1969	Grand Bank	2		
	Stephenville	1		
	St. George's	3		
			<u>6</u>	
March 13, 1969	Stephenville	9		
	Grand Bank	3		
	Port aux Choix	2		
	Gander	1		
	St. John's	4		
	Grand Falls	1		
	St. Lawrence	4		
	Burin	1		
	Marystown	8		
	Fortune	3		
	Corner Brook	1		
	Carbonear	1		
	Garnish	1		
			<u>39</u>	

Sub-Committee Meeting	To	Number of Households
April 22, 1969	Gander	2
	St. John's	4
	Stephenville	6
	Sunnyside	1
	Fortune	5
	Corner Brook	1
	Marystown	2
	Stephenville Crossing	1
	Lewisporte	2
	Pasadena	2
		<u>26</u>
May 1, 1969	Arnold's Cove	1
	Burin	1
	St. John's	1
	Stephenville	8
	Marystown	1
	Grand Bank	1
	St. George's	1
		<u>14</u>
June 10, 1969	Grand Bank	2
		<u>2</u>
August 4, 1969	St. George's	1
	Lewisporte	5
	Grand Bank	1
	Port aux Choix	4
	Stephenville	21
	Marystown	5
	St. John's	8
	Gander	1
	St. Lawrence	5
	Fortune	4
	Curling	1
	Stephenville Crossing	4
	Pasadena	1
	Sunnyside	1
	Botwood	1
	Kippens	2
	Bishop Falls	1
	Grand Falls	2
	Harbour Grace	1
	Carbonear	2
Holyrood	1	
Happy Valley	1	
		<u>73</u>

Sub-Committee Meeting	To	Number of Households	
September 9, 1969	Burin	1	
	St. John's	6	
	Grand Bank	7	
	Stephenville	4	
	Marystown	2	
	Lewisporte	1	
	St. George's	1	
	Corner Brook	1	
	Gander	1	
	Fortune	2	
	Garnish	5	
	St. Lawrence	1	
	Windsor	1	<u>33</u>
October 14, 1969	Marystown	4	
	Kippens	3	
	Stephenville	2	
	Lewisporte	2	
	St. John's	4	
	Bishop's Falls	2	
	Corner Brook	2	
	Fortune	1	
	Carbonear	1	
	Grand Bank	1	
	Windsor	1	
	Happy Valley	2	
	Grand Falls	1	<u>26</u>
November 14, 1969	Port aux Choix	4	
	Stephenville	7	
	Marystown	4	
	Lewisporte	5	
	St. John's	3	
	Stephenville Crossing	2	
	Gander	1	
	Corner Brook	1	
	Fortune	1	
	Carbonear	1	
	Kippens	1	
	Happy Valley	8	
	Windsor	1	<u>39</u>

Sub-Committee Meeting	To	Number of Households		
December 17, 1969	Marystown	2		
	Stephenville	2		
	St. John's	3		
	Port Saunders	1		
	Port aux Choix	1		
	Happy Valley	2		
	Bishop Falls	1		
	Grand Bank	1		
	Corner Brook	2		
	Glenwood	1		
	Stephenville Crossing	2		
	Windsor	1		
				<u>Sub</u>
			19	<u>Total 310</u>
				<u>Grand Total 491</u>

Task Force Director,
Newfoundland Resettlement Program,
Ottawa February 10, 1970.

VPR/ed

DREE SPECIAL AREAS

SUPPLEMENTARY LOT MORTGAGE GRANTS EMANATING FROM COMMUNITY MOVES

July 1, 1968 - December 31, 1969

<u>Date</u>	<u>Number of Mortgages</u>
July 1, 1968 - September 30, 1968	7
October 1, 1968 - December 31, 1968	38
January 1, 1969 - March 31, 1969	39
April 1, 1969 - June 30, 1969	7
July 1, 1969 - September 30, 1969	12
October 1, 1969 - December 31, 1969	24
	<hr/>
TOTAL	127

Task Force
Newfoundland Resettlement Program
Ottawa March 2, 1970

VPR/ED

RETROACTIVE COSTS OF COMMUNITY MOVES IN DREE

SPECIAL AREAS ON FEDERAL-PROVINCIAL

75/25% COST SHARING BASIS

July 1, 1968 - December 31, 1969

July 1, 1969 - December 31, 1969

\$1000 Mortgage Eligibility

Number of Mortgages -	36		
Amount of Mortgages -	\$36,000		
Federal Share		\$27,000	(75%)
Provincial Share		\$ 9,000	(25%)

\$3000 Mortgage Eligibility

Number of Mortgages -	36		
Amount of Mortgages -	\$108,000		
Federal Share		\$81,000	(75%)
Provincial Share		\$27,000	(25%)

January 1, 1969 - December 31, 1969

\$1000 Mortgage Eligibility

Number of Mortgages -	82		
Amount of Mortgages -	\$82,000		
Federal Share		\$61,500	(75%)
Provincial Share		\$20,500	(25%)

\$3000 Mortgage Eligibility

Number of Mortgages -	82		
Amount of Mortgages -	\$246,000		
Federal Share		\$184,500	(75%)
Provincial Share		\$ 61,500	(25%)

July 1, 1968 - December 31, 1969

\$1000 Mortgage Eligibility

Number of Mortgages	-	127		
Amount of Mortgages	-	\$127,000		
Federal Share			\$95,250	(75%)
Provincial Share			\$31,750	(25%)

\$3000 Mortgage Eligibility

Number of Mortgages	-	127		
Amount of Mortgages	-	\$381,000		
Federal Share			\$285,750	(75%)
Provincial Share			\$ 95,250	(25%)

Task Force
Newfoundland Resettlement Program
Ottawa March 2, 1970

VPR/ED

OUTSIDE DREE SPECIAL AREAS

SUPPLEMENTARY LOT MORTGAGE GRANTS EMANATING FROM COMMUNITY MOVES

July 1, 1968 - December 31, 1969

<u>Date</u>	<u>Number of Mortgages</u>
July 1, 1968 - September 30, 1968	2
October 1, 1968 - December 31, 1968	69
January 1, 1969 - March 31, 1969	53
April 1, 1969 - June 30, 1969	8
July 1, 1969 - September 30, 1969	13
October 1, 1969 - December 31, 1969	54
	—
TOTAL	199

Task Force
Newfoundland Resettlement Program
Ottawa March 2, 1970

VPR/ED

RETROACTIVE COSTS OF COMMUNITY MOVES OUTSIDE DREE

SPECIAL AREAS ON FEDERAL-PROVINCIAL

75/25% COST SHARING BASIS

July 1, 1968 - December 31, 1969

July 1, 1969 - December 31, 1969

\$1000 Mortgage Eligibility

Number of Mortgages	-	67		
Amount of Mortgages	-	\$67,000		
Federal Share			\$40,250	(75%)
Provincial Share			\$16,750	(25%)

\$3000 Mortgage Eligibility

Number of Mortgages	-	67		
Amount of Mortgages	-	\$201,000		
Federal Share			\$150,750	(75%)
Provincial Share			\$ 50,250	(25%)

January 1, 1969 - December 31, 1969

\$1000 Mortgage Eligibility

Number of Mortgages	-	128		
Amount of Mortgages	-	\$128,000		
Federal Share			\$96,000	(75%)
Provincial Share			\$32,000	(25%)

\$3000 Mortgage Eligibility

Number of Mortgages	-	128		
Amount of Mortgages	-	\$384,000		
Federal Share			\$288,000	(75%)
Provincial Share			\$ 96,000	(25%)

July 1, 1968 - December 31, 1969

\$1000 Mortgage Eligibility

Number of Mortgages	-	199		
Amount of Mortgages	-	\$199,000		
Federal Share			\$149,250	(75%)
Provincial Share			\$ 49,750	(25%)

\$3000 Mortgage Eligibility

Number of Mortgages	-	199		
Amount of Mortgages	-	\$597,000		
Federal Share			\$447,750	(75%)
Provincial Share			\$149,250	(25%)

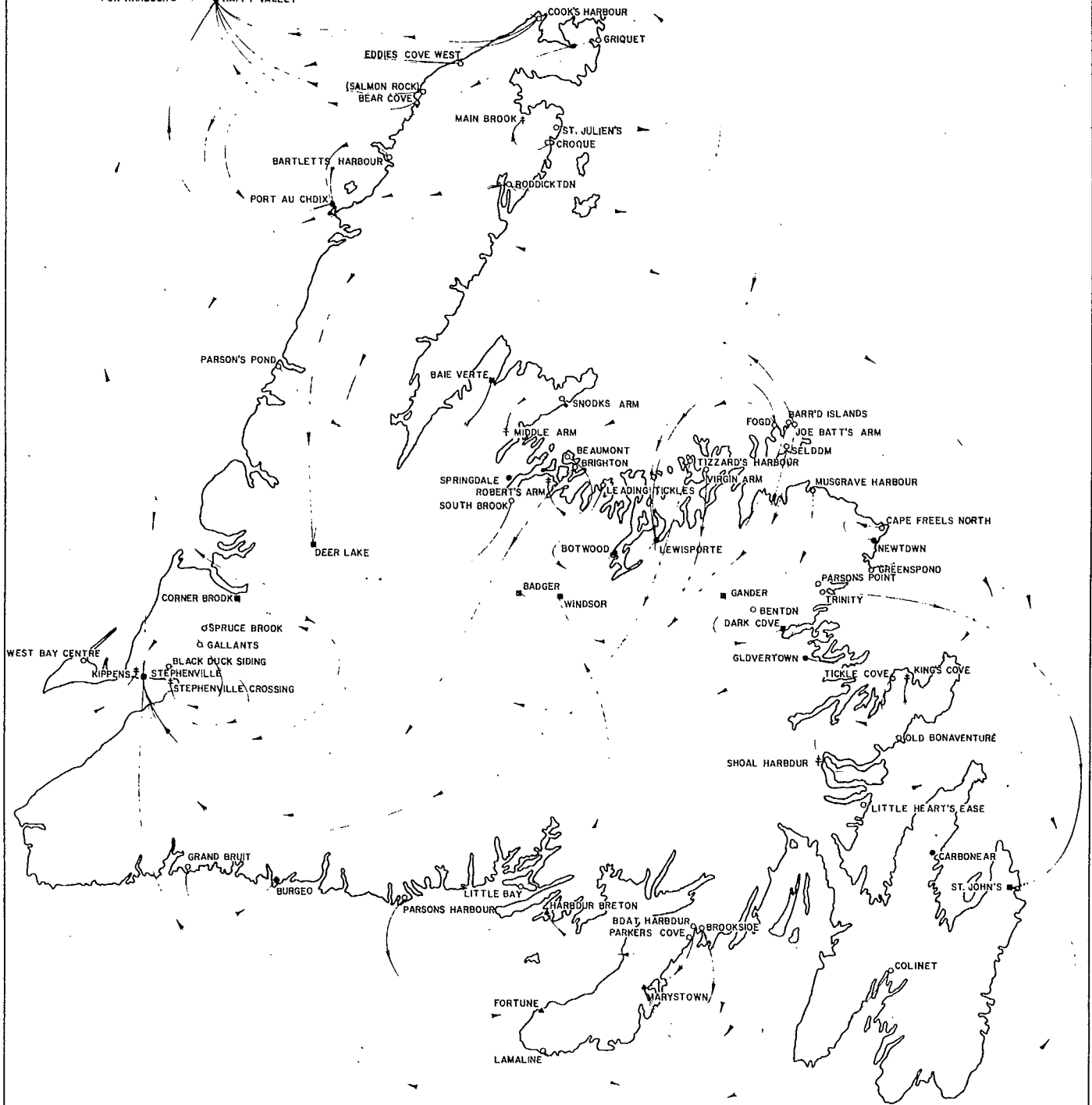
Task Force
Newfoundland Resettlement Program
Ottawa March 2, 1970

VPR/ED

LABRADOR

- NORTH RIVER ○ ● CARTWRIGHT
- BATTEAU ○ ● CARTWRIGHT
- GOOSE BAY †
- PARTRIDGE BAY ○ ● CARTWRIGHT
- LABRADOR CITY ■
- FOX HARBOUR ○ ● HAPPY VALLEY

NEWFOUNDLAND
 FED./PROV. FISHERIES HOUSEHOLD RESETTLEMENT PROGRAMME
 INDIVIDUAL MOBILITY TRENDS TO RELOCATION CENTRES
 AS APPROVED NOVEMBER 14, 1969

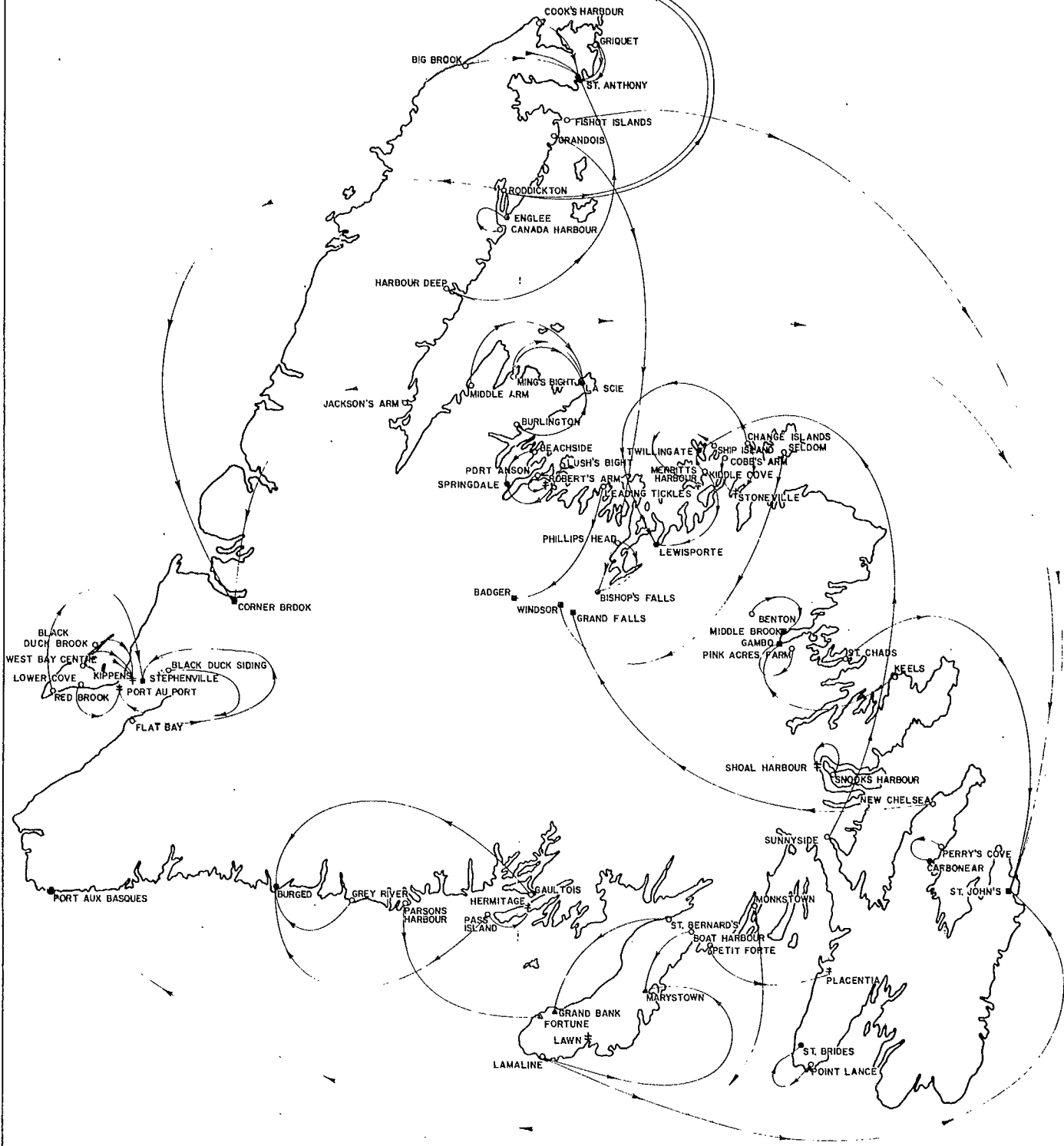


- ▲ MAJOR FISHERY GROWTH CENTRES
- OTHER FISHERY GROWTH CENTRES
- OTHER DESIGNATED GROWTH CENTRES
- APPROVED ORGANIZED RECEPTION CENTRES
- † OTHER NON-DESIGNATED RELOCATION COMMUNITIES
- EVACUATION COMMUNITIES

PREPARED BY V.P. BOSSIERE,
 DRAWN BY P. HURRIQUEZ, DECEMBER 1969,
 INDUSTRIAL DEVELOPMENT BRANCH,
 FISHERIES SERVICE,
 DEPARTMENT OF FISHERIES & MARITIME OF CANADA,
 OTTAWA

NEWFOUNDLAND
FED./PROV. FISHERIES HOUSEHOLD RESETTLEMENT PROGRAM
INDIVIDUAL MOBILITY TRENDS TO RELOCATION CENTRES
AS APPROVED OCTOBER 14, 1969

- LABRADOR
- BATTEAU ○ → ● CARTWRIGHT
 - HENLEY HARBOUR ○ → ♣ MARY'S HARBOUR
 - INDIAN COVE ○ → ♣ MARY'S HARBOUR
 - HAPPY VALLEY ■ → ● CARTWRIGHT
 - SEAL ISLANDS ○ → ● CARTWRIGHT
 - SEAL ISLANDS ○ → ● CARTWRIGHT



- ▲ MAJOR FISHERY GROWTH CENTRES
- OTHER FISHERY GROWTH CENTRES
- OTHER DESIGNATED GROWTH CENTRES
- ♣ APPROVED ORGANIZED RECEPTION CENTRES
- ✱ OTHER NON-DESIGNATED RELOCATION COMMUNITIES
- EVACUATION COMMUNITIES

PREPARED BY V P ROSSITER
 DRAWN BY P RODRIGUEZ, DECEMBER 1969
 INDUSTRIAL DEVELOPMENT BRANCH,
 FISHERIES SERVICE,
 DEPARTMENT OF FISHERIES & FORESTRY OF CANADA,
 OTTAWA.

NEWFOUNDLAND

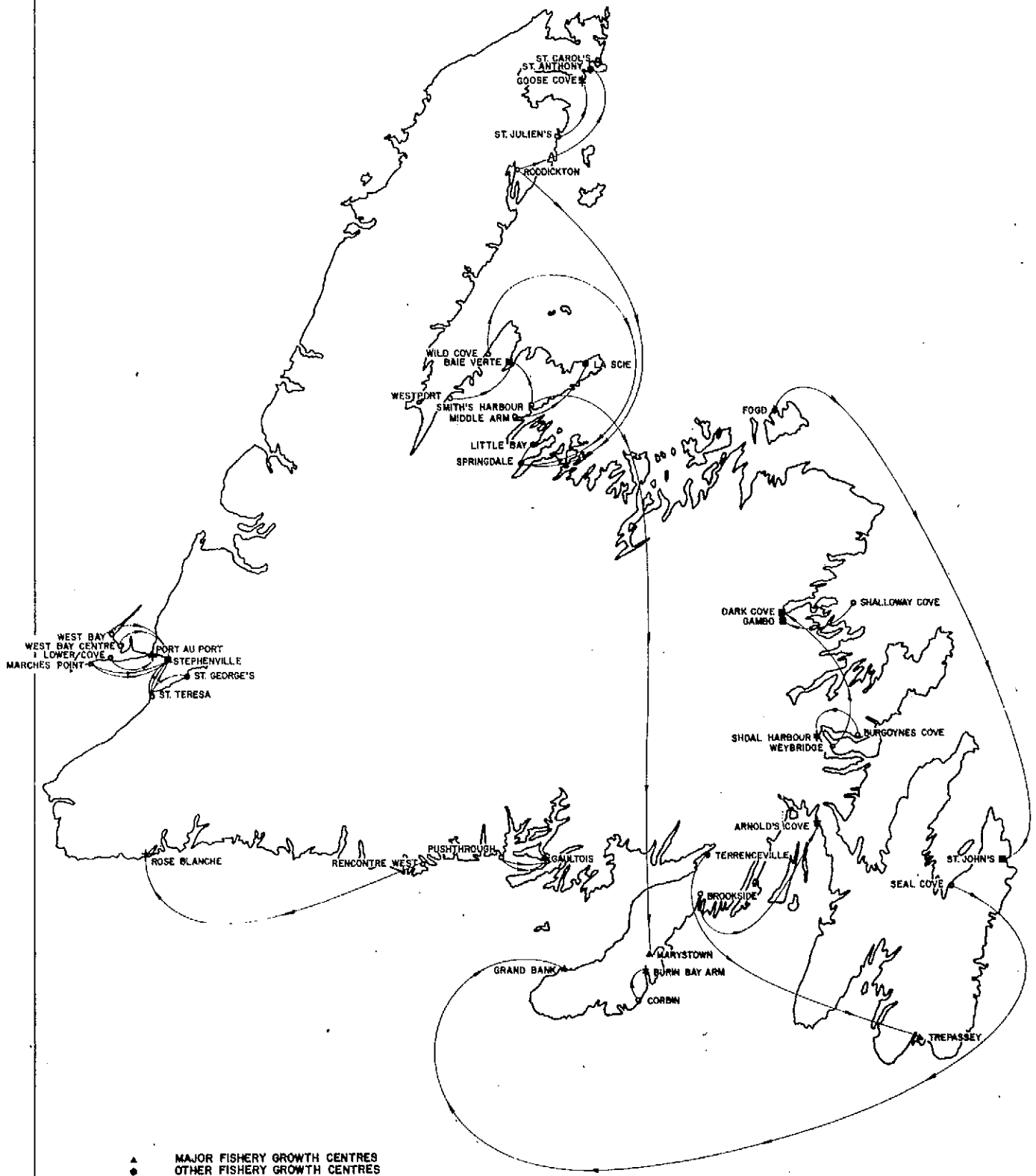
FED./PROV. FISHERIES HOUSEHOLD RESETTLEMENT PROGRAM
 INDIVIDUAL MOBILITY TRENDS TO RELOCATION CENTRES
 AS APPROVED SEPTEMBER 9, 1969



- ▲ MAJOR FISHERY GROWTH CENTRES
- OTHER FISHERY GROWTH CENTRES
- OTHER DESIGNATED GROWTH CENTRES
- ◆ APPROVED ORGANIZED RECEPTION CENTRES
- ✦ OTHER NON-DESIGNATED RELOCATION COMMUNITIES
- EVACUATION COMMUNITIES

PREPARED BY V.P. ROSSITER,
 DRAWN BY S. MORELAND SEPTEMBER 9, 1969,
 INDUSTRIAL DEVELOPMENT BRANCH,
 FISHERIES SERVICES,
 DEPARTMENT OF FISHERIES & FORESTRY,
 OTTAWA

NEWFOUNDLAND
 FED/PROV. FISHERIES HOUSEHOLD RESETTLEMENT PROGRAM
 INDIVIDUAL MOBILITY TRENDS TO RELOCATION CENTRES
 AS APPROVED MAY 1, 1989

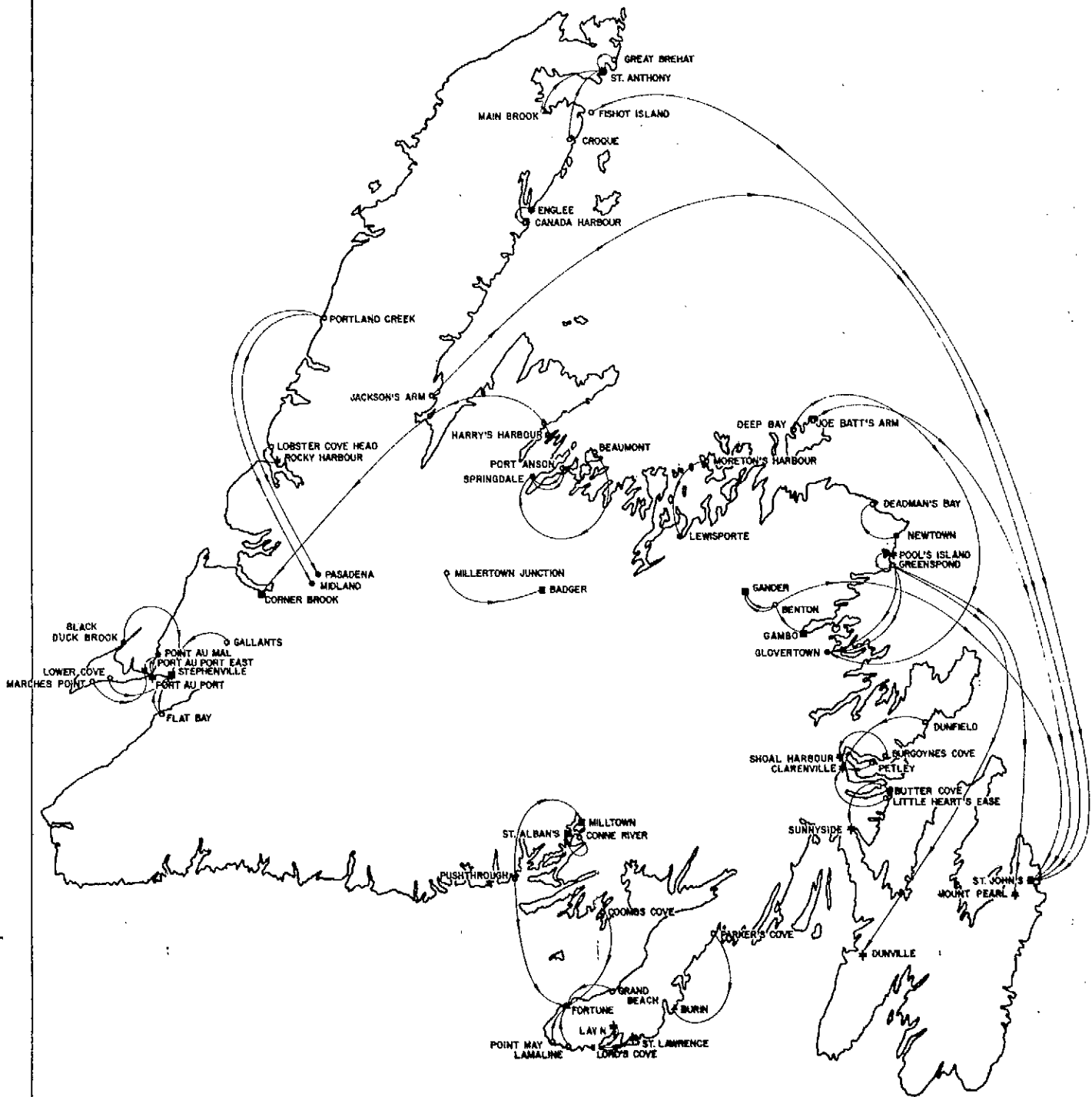


- ▲ MAJOR FISHERY GROWTH CENTRES
- OTHER FISHERY GROWTH CENTRES
- OTHER DESIGNATED GROWTH CENTRES
- ◆ APPROVED ORGANIZED RELOCATION CENTRES
- + OTHER NON-DESIGNATED RELOCATION COMMUNITIES
- EVACUATION COMMUNITIES

PREPARED BY: V.P. ROSSITER
 DRAWN BY: B. DUFFIELD, JUNE 1989.
 INDUSTRIAL DEVELOPMENT BRANCH,
 FISHERIES DEPT.,
 DEPARTMENT OF FISHERIES & FORESTRY OF CANADA,
 OTTAWA.

LABRADOR
 BATTEAU ○ --- ● CARTWRIGHT

NEWFOUNDLAND
 FED./PROV. FISHERIES HOUSEHOLD RESETTLEMENT PROGRAM
 INDIVIDUAL MOBILITY TRENDS TO RELOCATION CENTRES
 AS APPROVED APRIL 23, 1969



- ▲ MAJOR FISHERY GROWTH CENTRES
- OTHER FISHERY GROWTH CENTRES
- OTHER DESIGNATED GROWTH CENTRES
- APPROVED ORGANIZED RECEPTION CENTRES
- OTHER NON-DESIGNATED RELOCATION COMMUNITIES
- EVACUATION COMMUNITIES

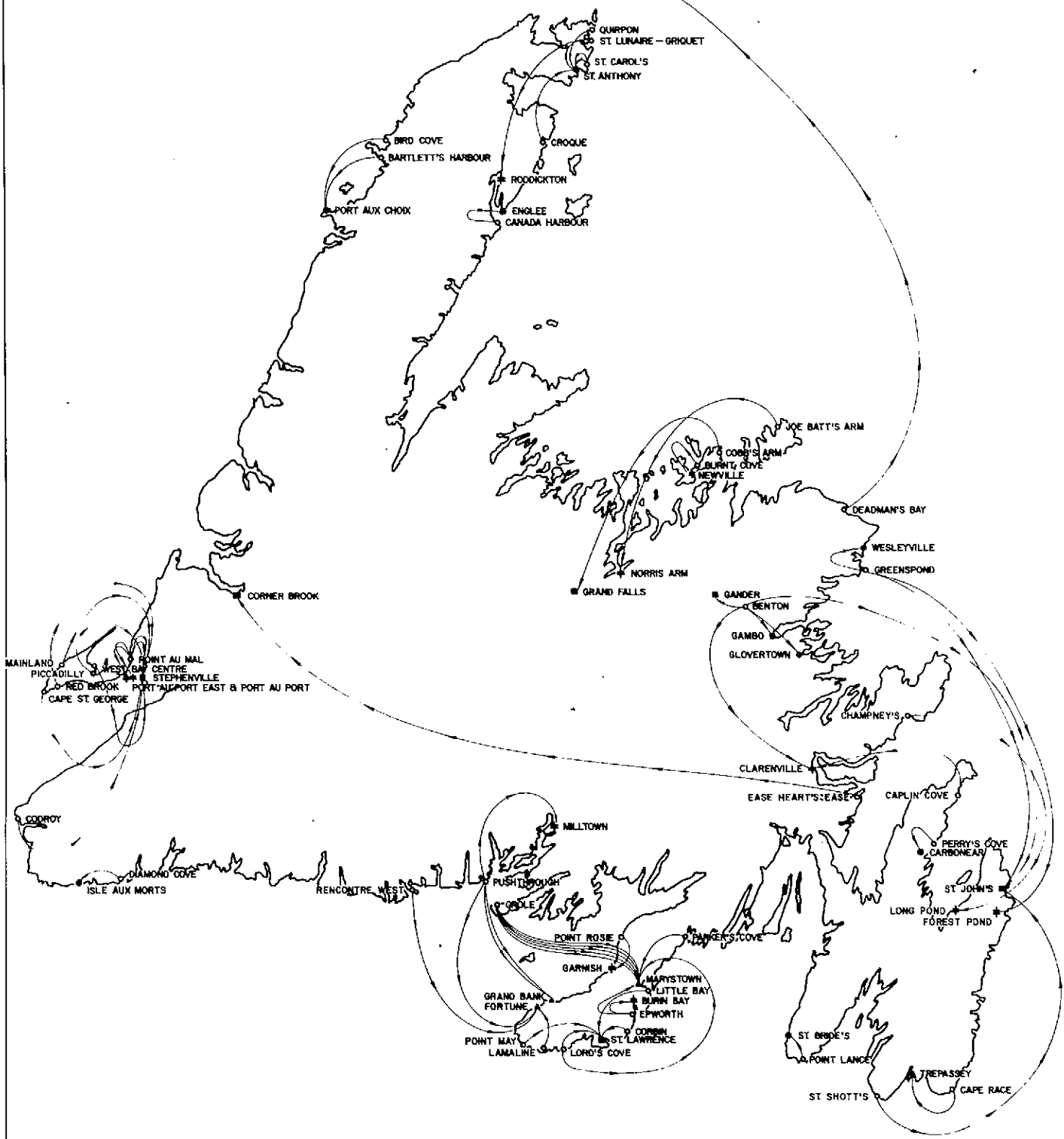
PREPARED BY V. S. ROBERTS
 DRAWN BY B. DUFFIELD, M. J. HARRIS,
 INDUSTRIAL DEVELOPMENT BRANCH,
 FISHERIES SERVICE,
 DEPARTMENT OF FISHERIES & FORESTRY OF CANADA,
 OTTAWA.

NEWFOUNDLAND

FED/PROV FISHERIES HOUSEHOLD RESETTLEMENT PROGRAM
 INDIVIDUAL MOBILITY TRENDS TO RELOCATION CENTRES
 AS APPROVED MARCH 13, 1969.

LABRADOR

WABUSH



- ▲ MAJOR FISHERY GROWTH CENTRES
- OTHER FISHERY GROWTH CENTRES
- OTHER DESIGNATED GROWTH CENTRES
- ⊕ APPROVED ORGANIZED RECEPTION CENTRES
- ⊕ OTHER NON-DESIGNATED RELOCATION COMMUNITIES
- EVACUATION COMMUNITIES

PREPARED BY V. P. ROSSITER,
 DRAWN BY B. DUFFIELD, APRIL 1969,
 INDUSTRIAL DEVELOPMENT SERVICE,
 DEPARTMENT OF FISHERIES & FORESTRY OF CANADA,
 OTTAWA.

NEWFOUNDLAND
 FED/PROV. FISHERIES HOUSEHOLD RESETTLEMENT PROGRAM
 INDIVIDUAL MOBILITY TRENDS TO RELOCATION CENTRES
 AS APPROVED FEBRUARY 6, 1969

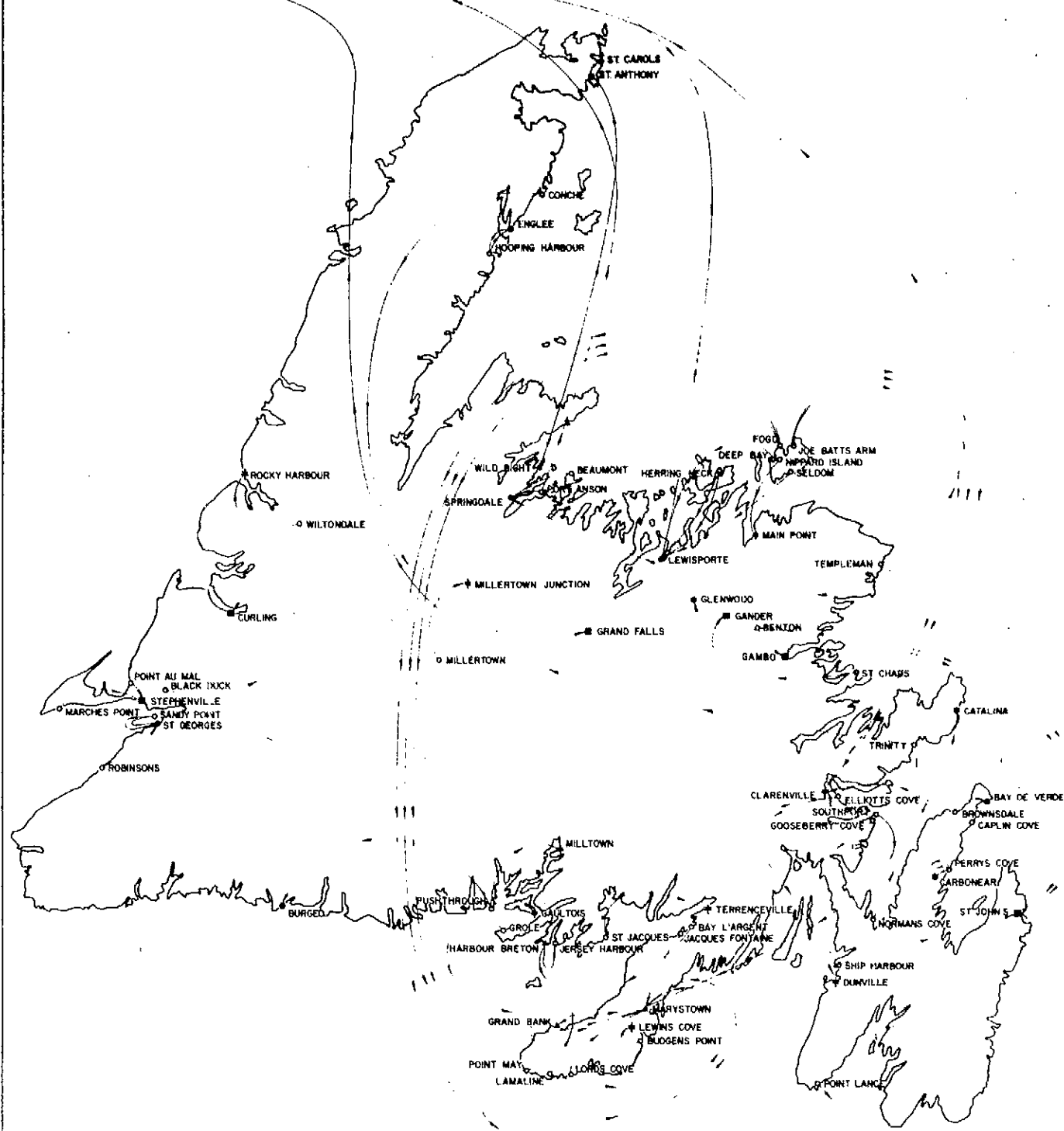


- ▲ MAJOR FISHERY GROWTH CENTRES
- OTHER FISHERY GROWTH CENTRES
- OTHER DESIGNATED GROWTH CENTRES
- APPROVED ORGANIZED RECEPTION CENTRES
- * OTHER NON-DESIGNATED RELOCATION COMMUNITIES
- EVACUATION COMMUNITIES

PREPARED BY V. P. ROSSITER,
 DRAWN BY B. DUFFIELD, FEBRUARY 1969,
 INDUSTRIAL DEVELOPMENT SERVICE,
 DEPARTMENT OF FISHERIES & FORESTRY OF CANADA,
 OTTAWA

NEWFOUNDLAND
FED./PROV FISHERIES HOUSEHOLD RESETTLEMENT PROGRAM
INDIVIDUAL MOBILITY TRENDS TO RELOCATION CENTRES
AS APPROVED JANUARY 23 1988

LABRADOR
BATTEAU
ALEXIS RIVER
HAPPY VALLY
LABRADOR CITY



- ▲ MAJOR FISHERY GROWTH CENTRES
- OTHER FISHERY GROWTH CENTRES
- OTHER DESIGNATED GROWTH CENTRES
- ◆ APPROVED ORGANIZED RECEPTION CENTRES
- ▼ OTHER NON-DESIGNATED RELOCATION COMMUNITIES
- EVACUATION COMMUNITIES

DRAWN BY A. S. HUNTER
DRAWN BY R. J. FIELD, FEBRUARY 1988
INDUSTRIAL DEVELOPMENT SERVICE
DEPARTMENT OF FISHERIES OF CANADA
OTTAWA

NEWFOUNDLAND
 FED/PROV. FISHERIES HOUSEHOLD RESETTLEMENT PROGRAM
 INDIVIDUAL MOBILITY TRENDS TO RELOCATION CENTRES
 SPECIAL APPEALS
 AS APPROVED JANUARY 23 1969

COAST OF LABRADOR
 BATTLE HARBOUR ○———+ MARY'S HARBOUR
 NEW HARBOUR ○———+ LABRADOR



- ▲ MAJOR FISHERY GROWTH CENTRES
- OTHER FISHERY GROWTH CENTRES
- OTHER DESIGNATED GROWTH CENTRES
- APPROVED ORGANIZED RECEPTION CENTRES
- + OTHER NON-DESIGNATED RELOCATION COMMUNITIES
- EVACUATION COMMUNITIES

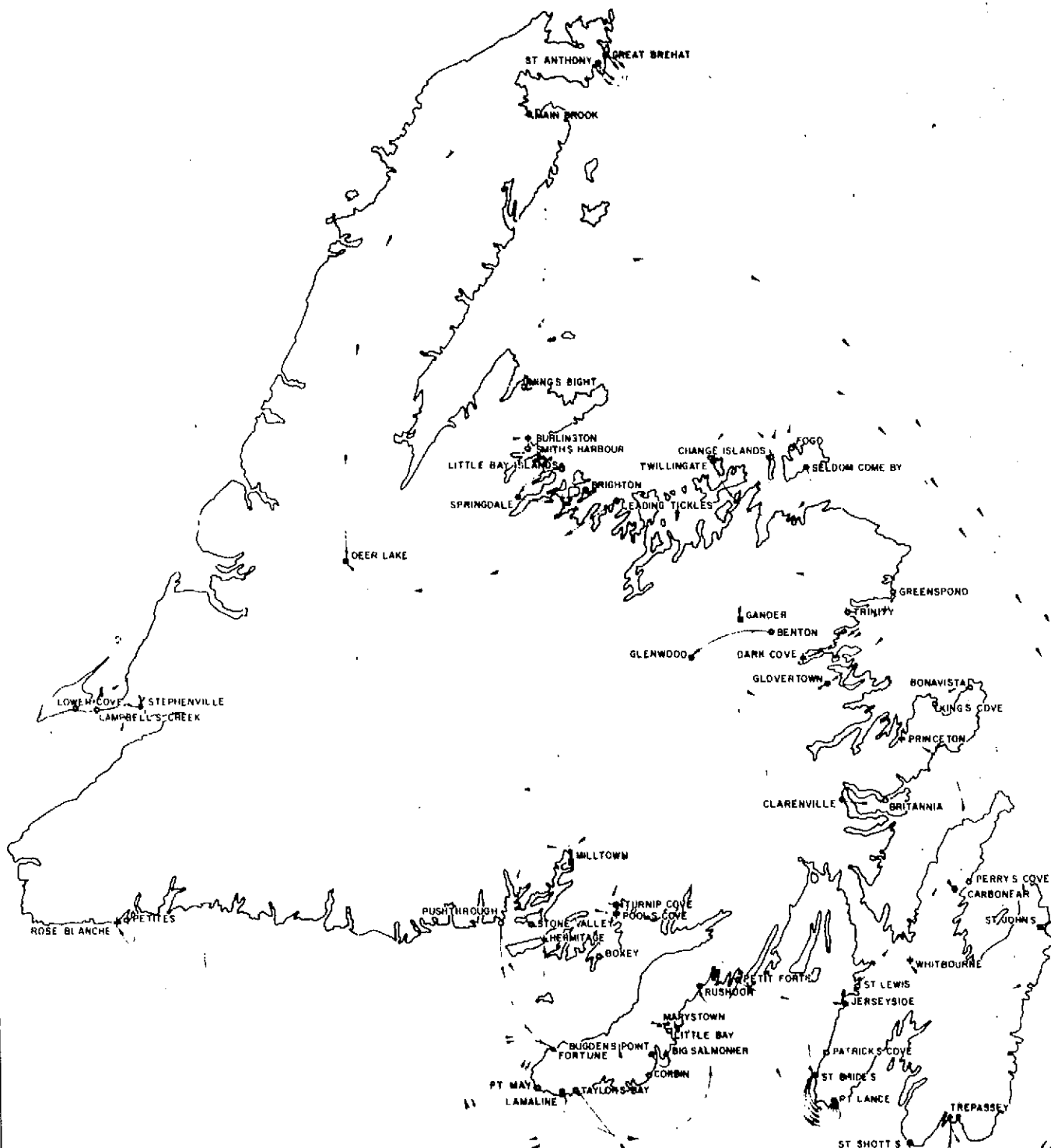
PREPARED BY: V.P. ROSETER,
 DRAWN BY: B. DUFFIELD, FEBRUARY 1969,
 INDUSTRIAL DEVELOPMENT SERVICE,
 DEPARTMENT OF FISHERIES OF CANADA,
 OTTAWA.

Individual Household Moves

NEWFOUNDLAND

FED./PROV FISHERIES HOUSEHOLD RESETTLEMENT PROGRAM
MOBILITY TRENDS TO RELOCATION CENTRES
 AS APPROVED DECEMBER 5, 1968

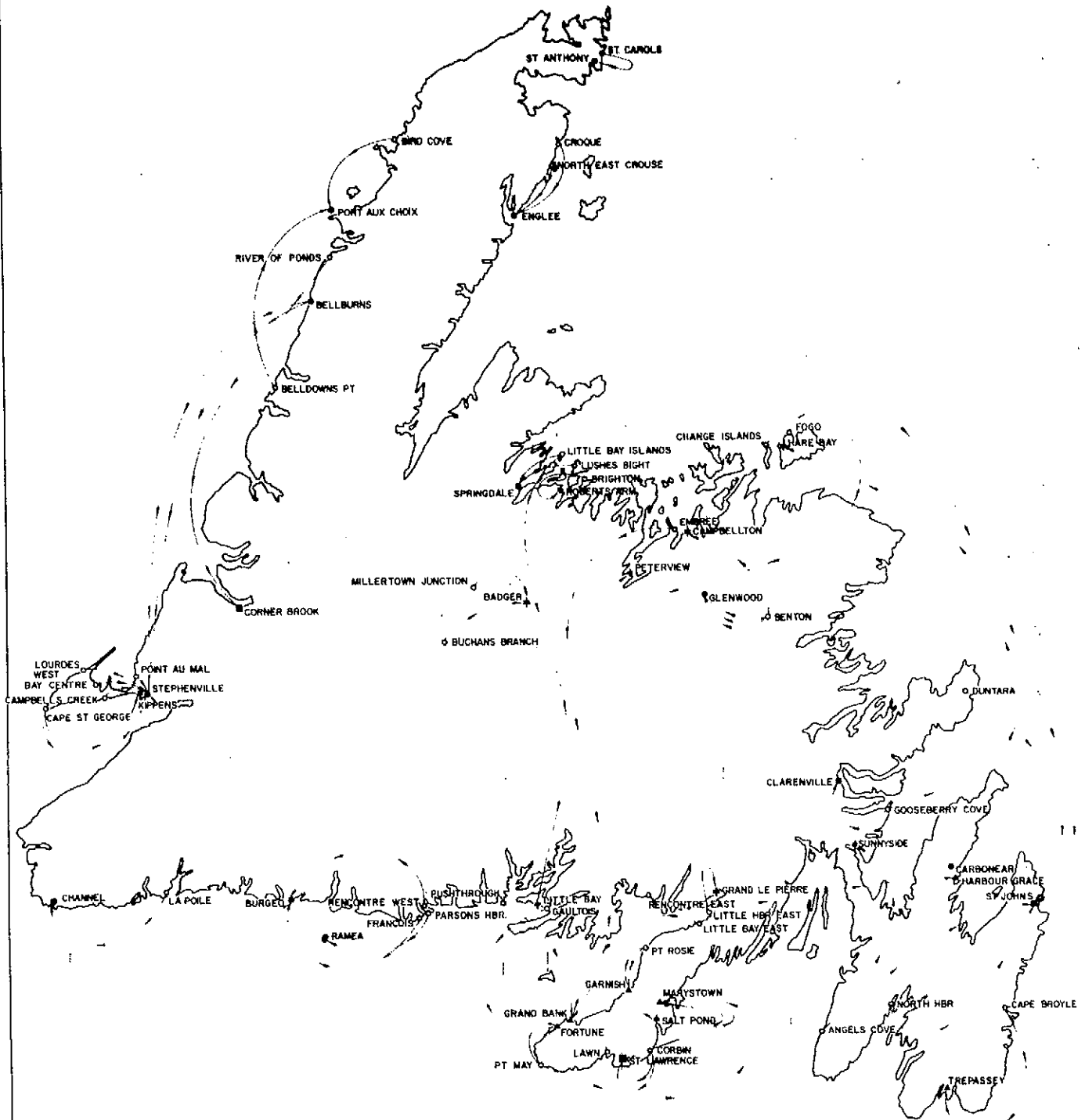

COAST OF LABRADOR
 SEAL ISLANDS ◊ → HAPPY VALLEY
 SQUARE ISLANDS ◊ → MARY S HARBOUR



- ▲ MAJOR FISHERY GROWTH CENTRES
- ◆ OTHER FISHERY GROWTH CENTRES
- OTHER DESIGNATED GROWTH CENTRES
- ◐ APPROVED ORGANIZED RELOCATION CENTRES
- ◑ OTHER NON-DESIGNATED RELOCATION COMMUNITIES
- EVACUATED COMMUNITIES

NEWFOUNDLAND

FED./PROV. FISHERIES HOUSEHOLD RESETTLEMENT PROGRAM
 INDIVIDUAL MOBILITY TRENDS TO RELOCATION CENTRES
 AS APPROVED NOVEMBER 1, 1968

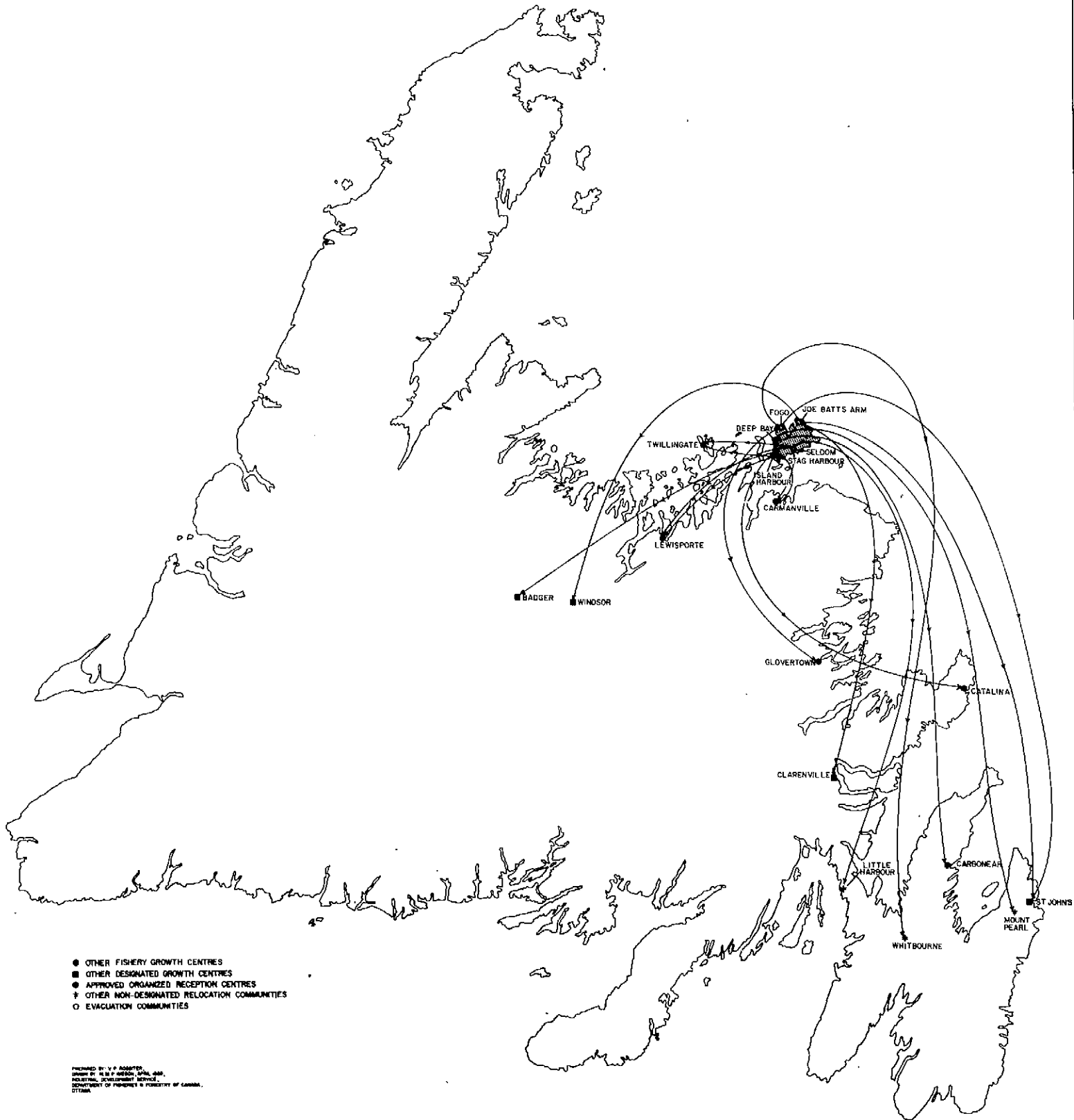


- ▲ MAJOR FISHERY GROWTH CENTRES
- OTHER FISHERY GROWTH CENTRES
- OTHER DESIGNATED GROWTH CENTRES
- ◆ APPROVED ORGANIZED RECEPTION CENTRES
- ◆ OTHER NON-DESIGNATED RELOCATION COMMUNITIES
- EVACUATION COMMUNITIES

PREPARED BY V. P. ROSSITER
 DRAWN BY R. DEPIED, JANUARY 6, 1969
 PROJECT FUND: LE DÉVELOPPEMENT SOCIAL
 DÉPARTEMENT DE PÊCHERIE DU CANADA
 11368

NEWFOUNDLAND - FOGO ISLAND
 INDIVIDUAL MOBILITY TRENDS TO RELOCATION CENTRES

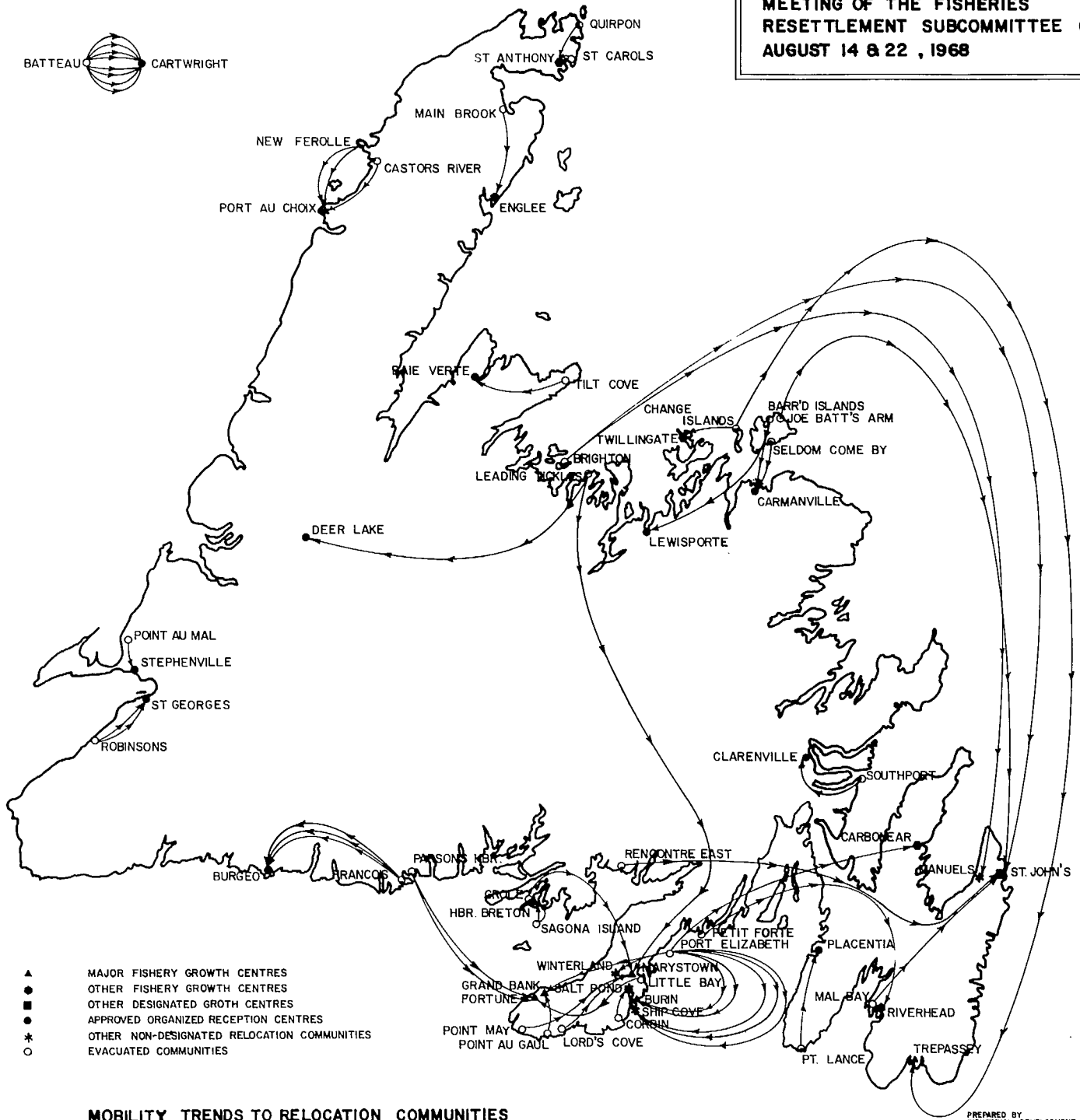
AS APPROVED APRIL 1 1965 - DEC 31 1968



- OTHER FISHERY GROWTH CENTRES
- OTHER DESIGNATED GROWTH CENTRES
- APPROVED ORGANIZED RELOCATION CENTRES
- † OTHER NON-DESIGNATED RELOCATION COMMUNITIES
- EVACUATION COMMUNITIES

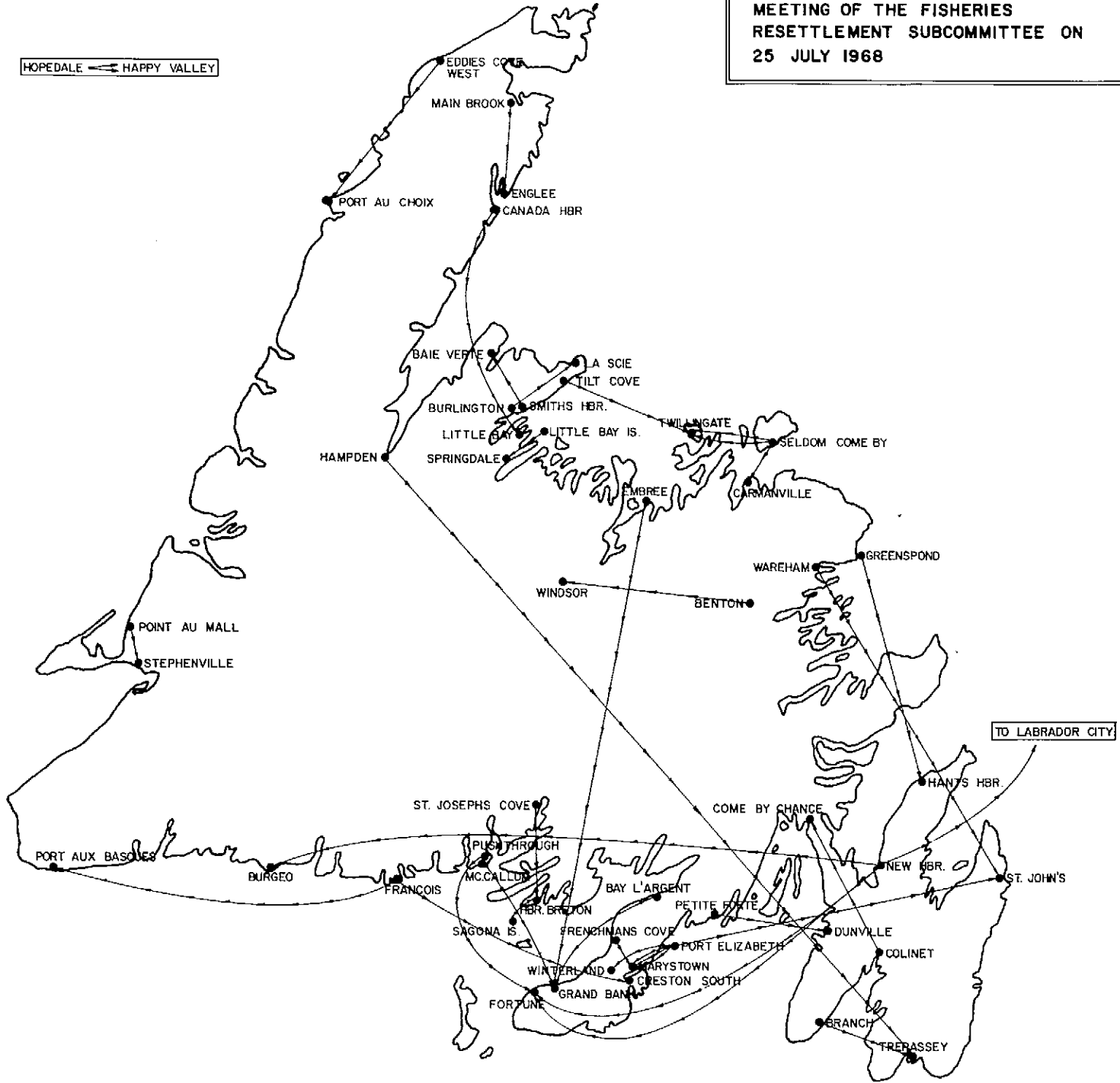
PREPARED BY: V. P. ROBERTS
 DRAWN BY: H. B. P. HEDDER, O.P.M., O.A.S.
 REGIONAL DEVELOPMENT SERVICE
 DEPARTMENT OF FISHERIES & FORESTRY OF CANADA,
 OTTAWA

INDIVIDUAL MOVES APPROVED AT THE MEETING OF THE FISHERIES RESETTLEMENT SUBCOMMITTEE ON AUGUST 14 & 22, 1968



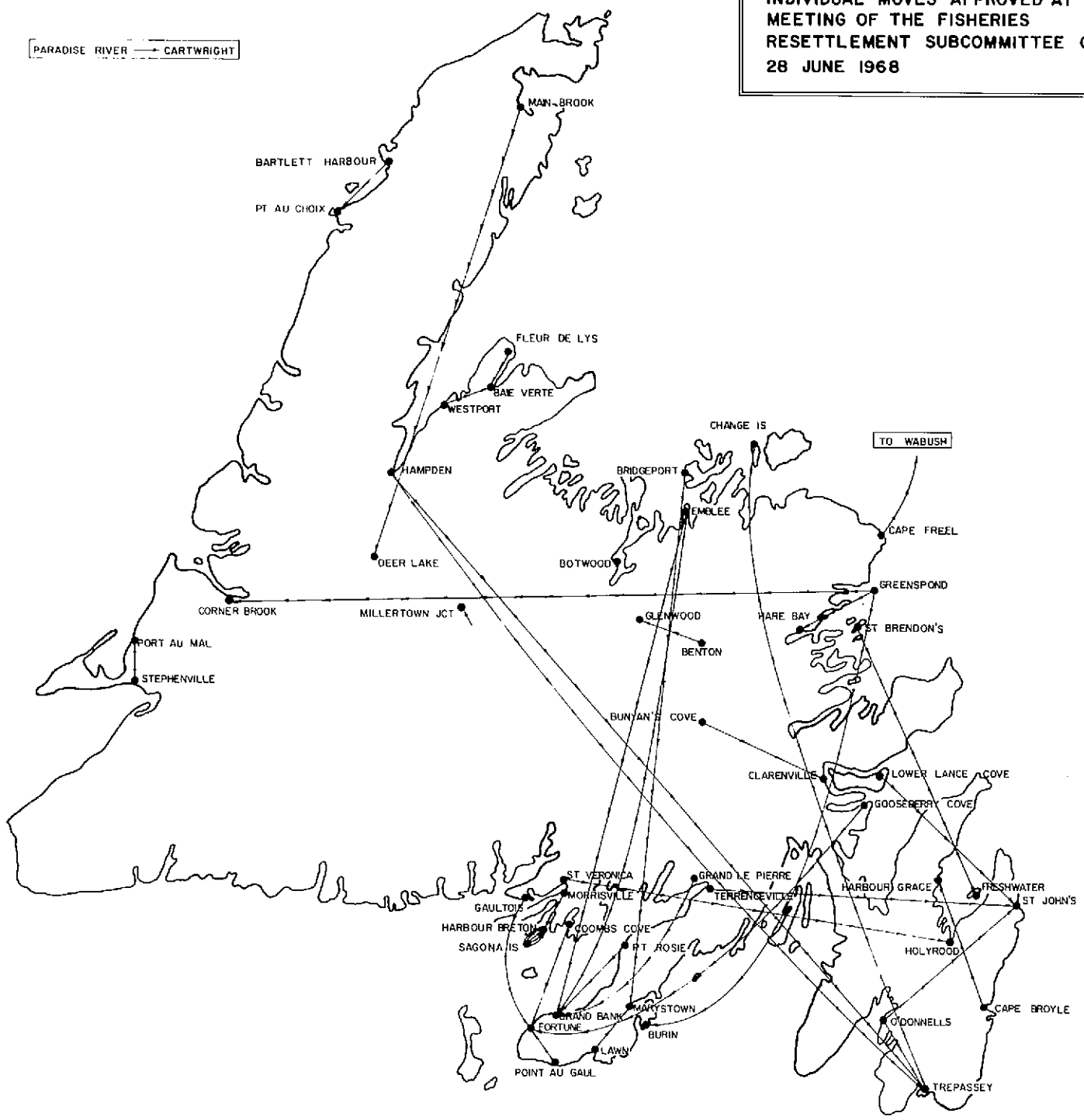
PREPARED BY R.W.
 INDUSTRIAL DEVELOPMENT SERVICE
 DEPARTMENT OF FISHERIES OF CANADA
 OTTAWA
 SEPTEMBER, 1968

INDIVIDUAL MOVES APPROVED AT THE
MEETING OF THE FISHERIES
RESETTLEMENT SUBCOMMITTEE ON
25 JULY 1968



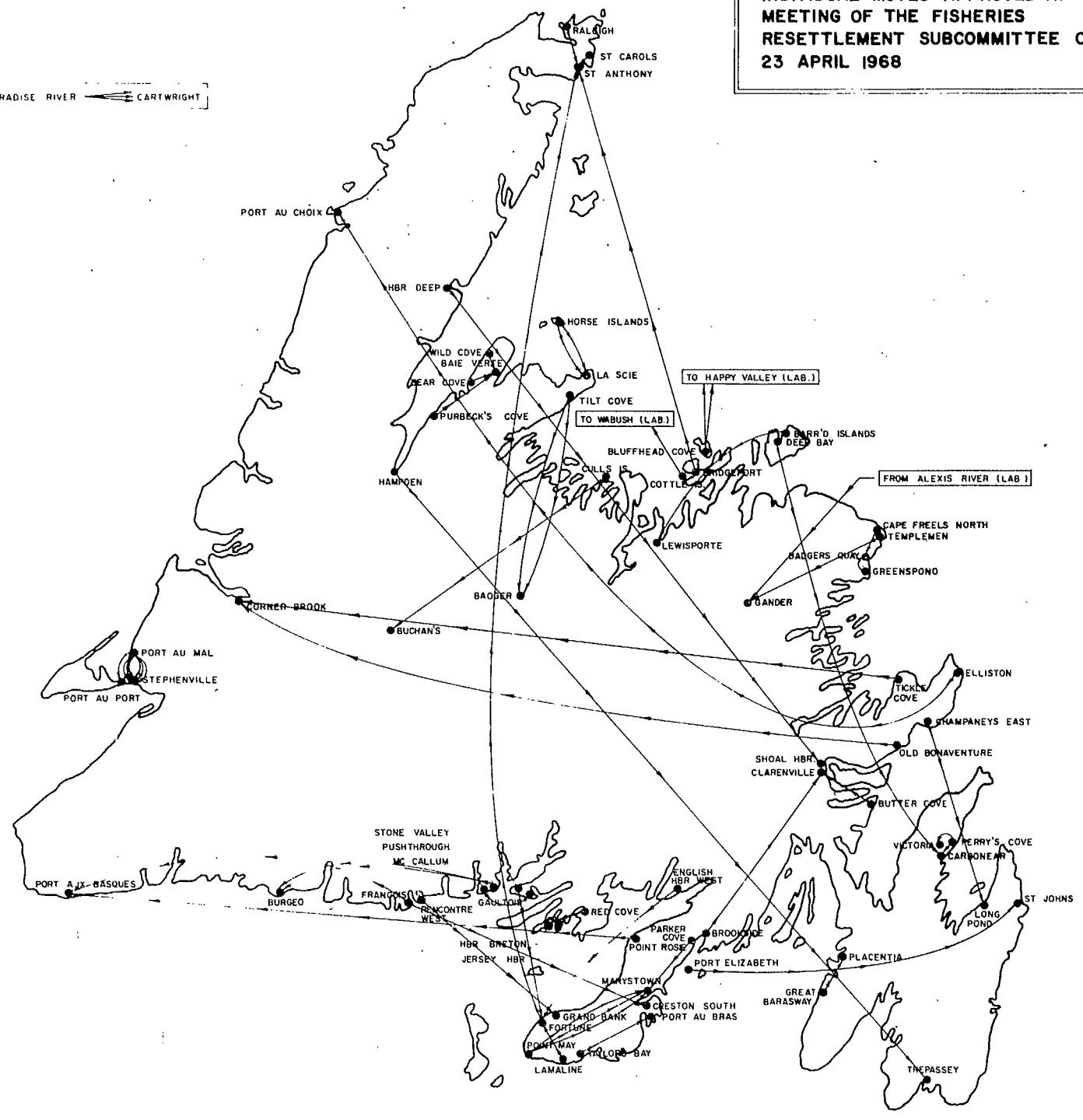
INDIVIDUAL MOVES APPROVED AT THE MEETING OF THE FISHERIES RESETTLEMENT SUBCOMMITTEE ON 28 JUNE 1968

PARADISE RIVER → CARTWRIGHT

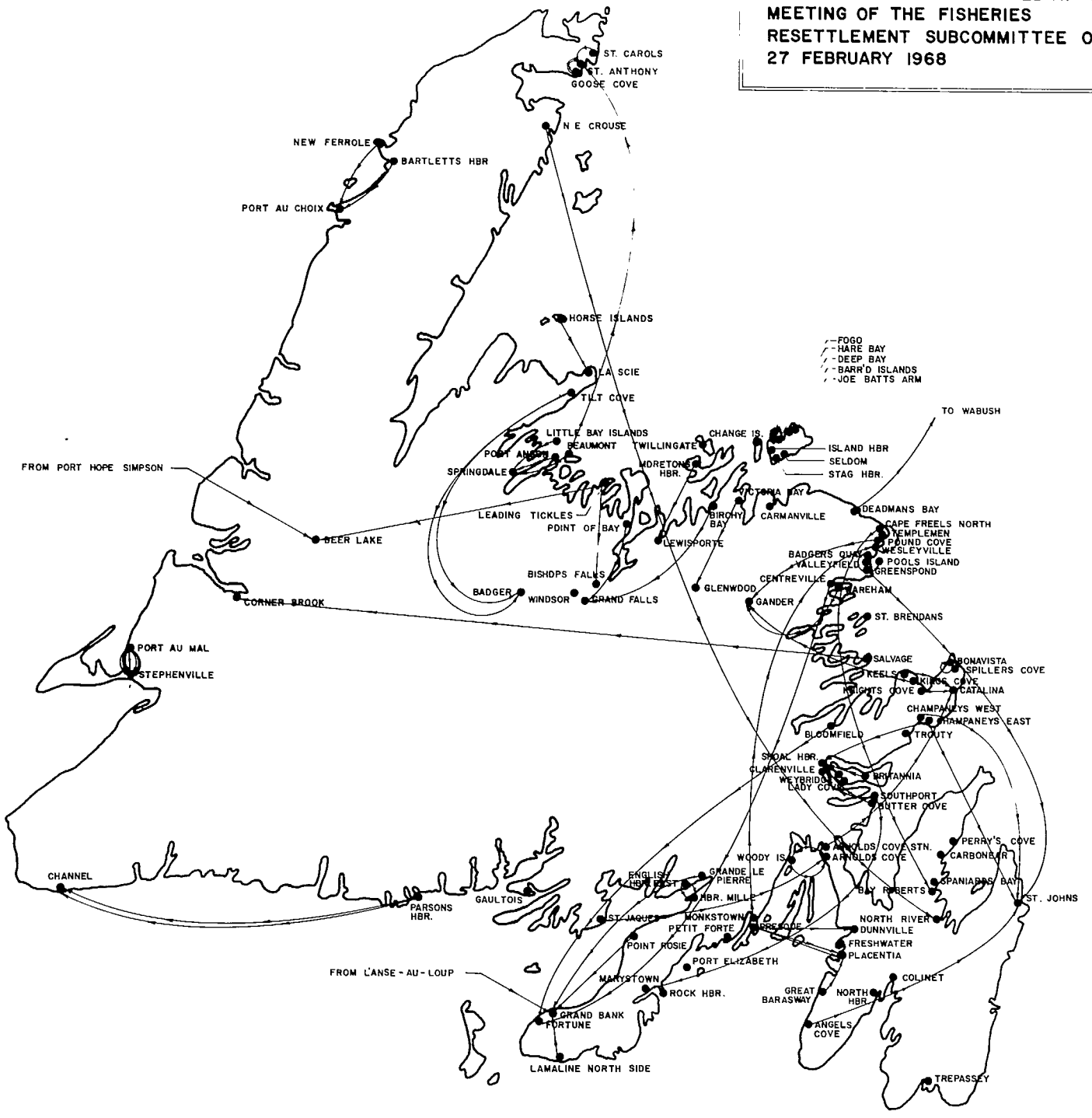


INDIVIDUAL MOVES APPROVED AT THE MEETING OF THE FISHERIES RESETTLEMENT SUBCOMMITTEE ON 23 APRIL 1968

PARADISE RIVER CARTWRIGHT



INDIVIDUAL MOVES APPROVED AT THE MEETING OF THE FISHERIES RESETTLEMENT SUBCOMMITTEE ON 27 FEBRUARY 1968



INDIVIDUAL MOVES APPROVED AT THE MEETING OF THE FISHERIES RESETTLEMENT SUBCOMMITTEE ON 27 FEBRUARY 1968

