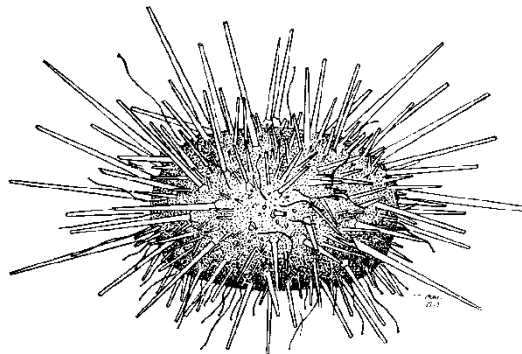


**PACIFIC REGION**

**INTEGRATED FISHERIES  
MANAGEMENT PLAN**

**RED SEA URCHIN**

**AUGUST 1, 2024 TO JULY 31,  
2025**



Red Sea Urchin: *Mesocentrotus franciscanus*



Fisheries and Oceans  
Canada

Pêches et Océans  
Canada

Canada

*This Integrated Fisheries Management Plan is intended for general purposes only. Where there is a discrepancy between the Plan and the Fisheries Act and Regulations, the Act and Regulations are the final authority. A description of Areas and Subareas referenced in this Plan can be found in the Pacific Fishery Management Area Regulations.*

© His Majesty the King in Right of Canada, as represented by the Minister of  
the Department of Fisheries and Oceans, 2024.

Cat. No. Fs143-3/23-2299E-PDF ISBN 978-0-660-68284-6 ISSN 2564-002X

Correct citation for this publication:

Fisheries and Oceans Canada. 2024. Red Sea Urchin Integrated Fisheries Management Plan  
2024/25. 23-2299: 181p

## FOREWORD

The purpose of this Integrated Fisheries Management Plan (IFMP) is to identify the main objectives and requirements for the Red Sea Urchin fishery in the Pacific Region, as well as the management measures that will be used to achieve these objectives. This document also serves to communicate the basic information on the fishery and its management to Fisheries and Oceans Canada (DFO) staff, legislated co-management boards, First Nations, and other stakeholders. This IFMP provides a common understanding of the basic “rules” for the sustainable management of the fisheries resource.

This IFMP is not a legally binding instrument which can form the basis of a legal challenge. The IFMP can be modified at any time and does not fetter the Minister's discretionary powers set out in the *Fisheries Act*. The Minister can, for reasons of conservation or for any other valid reasons, modify any provision of the IFMP in accordance with the powers granted pursuant to the *Fisheries Act*.

Where DFO is responsible for implementing obligations under land claims agreements, the IFMP will be implemented in a manner consistent with these obligations. In the event that an IFMP is inconsistent with obligations under land claims agreements, the provisions of the land claims agreements will prevail to the extent of the inconsistency.



## TABLE OF CONTENTS

1. OVERVIEW .....	7
1.1 Introduction .....	7
1.2 History .....	7
1.3 Type of Fishery and Participants .....	8
1.4 Location of Fishery .....	9
1.5 Fishery Characteristics .....	9
1.6 Governance.....	14
1.7 Consultation .....	15
1.8 Approval Process.....	15
2. STOCK ASSESSMENT AND SCIENCE.....	15
2.1 Biological Synopsis.....	15
2.2 Ecosystem Interactions.....	16
2.3 Stock Assessment .....	16
2.4 Stock Scenarios .....	16
2.5 Precautionary Approach .....	17
2.6 Research .....	20
3. INDIGENOUS KNOWLEDGE.....	20
4. ECONOMIC PROFILE OF THE FISHERY .....	21
4.1 First Nations .....	21
4.2 Recreational.....	21
4.3 Commercial .....	22
4.3.1 Viability and Market Trends.....	22
4.3.2 Processing & Exporting .....	24
5. MANAGEMENT ISSUES.....	25
5.1 First Nations .....	26
5.2 Recreational.....	26
5.3 Commercial .....	26
5.4 Conservation and Sustainability.....	26
5.5 Social, Cultural and Economic.....	28
5.6 Compliance.....	29
5.7 Ecosystem.....	29
5.8 Ocean and Habitat Considerations .....	34
5.9 Gear Impacts .....	42
6. OBJECTIVES .....	42
6.1 National .....	42
6.2 Pacific Region Biological Objectives.....	42
6.3 Red Sea Urchin.....	43
7. ACCESS AND ALLOCATION .....	45
7.1 First Nations .....	45
7.2 Recreational.....	45
7.3 Commercial .....	45
7.4 Experimental, Scientific, Educational or Public Display.....	45
8. MANAGEMENT MEASURES FOR THE DURATION OF THE PLAN.....	45

9.	SHARED STEWARDSHIP ARRANGEMENTS.....	45
9.1	Commercial Fishery .....	45
9.2	Fisheries and Oceans Canada.....	46
10.	COMPLIANCE PLAN .....	46
10.1	Overview .....	46
10.2	Main Program Activities .....	47
10.3	Enforcement Issues and Strategies .....	47
11.	PERFORMANCE REVIEW.....	49
11.1	Stock Assessment and Research.....	49
11.2	First Nations Fishery .....	49
11.3	Recreational Fishery.....	49
11.4	Commercial Fishery .....	49
11.5	Compliance.....	49
12.	REFERENCES AND RESOURCES .....	49
13.	GLOSSARY .....	51

**ATTACHMENTS**

- Appendix 1: 2024/25 Red Sea Urchin Commercial Harvest Plan
- Appendix 2: 2024/25 Red Sea Urchin First Nations Harvest Plan
- Appendix 3: 2024/25 Red Sea Urchin Recreational Harvest Plan
- Appendix 4: Red Sea Urchin Aquaculture Management Measures
- Appendix 5: Post Season Review
- Appendix 6: Management Measures for the Commercial Fishery
- Appendix 7: Information on Estimating Total Allowable Catch
- Appendix 8: Size Limit
- Appendix 9: Example of a Red Sea Urchin Harvest Log
- Appendix 10: Red Sea Urchin Quota Area Descriptions
- Appendix 11: Example of Red Sea Urchin Conditions of Licence
- Appendix 12: Fishing Vessel Safety
- Appendix 13: Consultation
- Appendix 14: Contacts
- Appendix 15: Map of Gwaii Haanas Closures

## **1. OVERVIEW**

### **1.1 Introduction**

The 2024/2025 Pacific Region Red Sea Urchin Integrated Fisheries Management Plan (IFMP) encompasses the period of August 1, 2024 to July 31, 2025.

The IFMP provides a broad context to the management and interrelationships of all fishing sectors of the Red Sea Urchin fishery. Section 2 considers present stock status. Section 3 describes new considerations for Indigenous knowledge. Section 5 describes the most important current management issues. Section 6 describes the objectives to address issues identified in Section 5. Sections 7 and 8 describe the management procedures that will be employed during the year. Section 9 describes shared stewardship arrangements in place to achieve objectives. Section 10 describes the enforcement measures to achieve the objectives. Section 11 describes the ways and means by which the achievement of the objectives will be assessed in the following year. Sections 12 and 13 provide references and a glossary to define terms.

Information in addition to that presented here is available in the Appendices. A detailed history of the commercial Red Sea Urchin fishery, quotas, landings, number of participants, numbers of licences and vessels, values and reasons for management decisions, is contained in Appendix 5, Post-Season Review.

Appendices 2 and 3 detail the First Nations and recreational harvest plans. The commercial harvest plan is detailed in Appendix 1 with additional information in Appendices 6 through 15.

### **1.2 History**

The Red Sea Urchin (*Mesocentrotus franciscanus*, formerly *Strongylocentrotus franciscanus*) is one of three sea urchin species harvested in British Columbia. Red Sea Urchins are important to coastal First Nations, who harvest them for food, social and ceremonial purposes since time immemorial. Commercial fisheries on the Pacific Coast of Canada have long harvested Red Sea Urchins, while recreational harvest is minimal.

Red and Green Sea Urchins are fished commercially under authority of a limited licence, category “ZC” for reds and category “ZA” for greens. Purple Sea Urchins were fished under scientific permit from 1990 to 1992 and are no longer harvested commercially.

The commercial Red Sea Urchin dive fishery began in the 1970s and grew rapidly between 1982 and 1994. Licence limitation came into effect in 1991 in an attempt to control an increase in fishing effort and the number of licence eligibilities was reduced from 240 to 110. In 1994 the commercial industry formed the Pacific Urchin Harvesters Association (PUHA) which represents the interests of licence eligibility holders with regards to marketing and fishery sustainability. The PUHA is a member of the Red Sea Urchin Sectoral Committee (see Appendix 13) and provides advice and comments on this IFMP and other issues related to the commercial fishery.

Quotas and landings stabilized in 1994 when the PUHA voluntarily adopted an Individual Quota (IQ) program. The implementation of the IQ program was beneficial for the BC Red Sea Urchin industry since it promoted safety and allowed harvesters to focus on quality rather than quantity. DFO officially implemented the IQ program in 1996 and quotas remained relatively constant until

2006. A significant reduction in landings started in 2006 and for many years the Total Allowable Catch (TAC) was not completed. This was due to increased competition from other countries supplying urchin roe to the Japanese market – mainly from an illegal, unreported, unregulated Russian fishery. Landings increased significantly between 2013 and 2016 to between 60% and 80% of the coastwide TAC but has since declined to approximately 50% over the last few seasons. This decline has been due mainly to weather issues and gonad quality.

Recreational harvest of Red Sea Urchins is undocumented but effort is considered to be minimal.

### **1.3 Type of Fishery and Participants**

#### 1.3.1. First Nations

Each year Fisheries and Oceans Canada (DFO) provides opportunities to First Nations for Food, Social and Ceremonial (FSC) purposes (or domestic purposes for First Nations with modern treaties). First Nations harvest for food, social and ceremonial (FSC) purposes may occur coast-wide where authorized by a communal licence or, domestic use under treaty, a harvest document. Communal licences and harvest documents may be issued annually in the Pacific Region that includes harvest for a number of shellfish species. There are an unknown number of First Nations harvesters for Red Sea Urchins in the Pacific Region.

#### 1.3.2. Recreational

A recreational fishery may occur coastwide. A British Columbia Tidal Waters Sport Fishing Licence is required for the recreational harvest of all species of fish including shellfish. Licences may be purchased online via the National Recreational Licensing System: <http://www.pac.dfo-mpo.gc.ca/fm-gp/rec/licence-permis/application-eng.html>.

Alternatively licences may be purchased over the counter at Independent Access Providers (IAPs) in many areas (note that the IAP may charge an additional service fee).

A list of IAPs is available at:

<http://www.pac.dfo-mpo.gc.ca/fm-gp/rec/licence-permis/iap-fai-eng.html>

The Tidal Waters licence includes access to numerous species, so the number of recreational harvesters taking advantage of the bag limit per day is unknown. The only harvest method permitted to harvest Red Sea Urchins for recreational purposes is handpicking.

The number of recreational harvesters fishing for Red Sea Urchins is unknown, however based on information from the Sport Fishing Advisory Board (SFAB) and data from the iREC program it is believed to be minimal. The majority of the Red Sea Urchin stock is in subtidal depths and inaccessible without the use of SCUBA diving gear. A small portion of the Red Sea Urchin stock may be accessible in some areas at extremely low tides.

#### 1.3.3. Commercial

The commercial fishery is a limited entry fishery with 110 licence eligibilities. Of these, 31 are designated communal commercial licences for First Nations participation in the commercial fishery. Vessel sizes in the commercial fishery range from 8 metres to 12 metres in length. It is common



practice within the industry for vessels to stack multiple licence eligibilities in order to make fishing more economical.

A typical crew on a Red Sea Urchin vessel consists of a vessel master and one or two crew members. One crew member will act as a dive tender while the others dive to harvest Red Sea Urchins.

## **1.4 Location of Fishery**

### 1.4.1. First Nations

First Nations' communal licences and harvest documents identify the location where First Nations may fish for food, social and ceremonial (FSC) harvest. Harvest areas are generally located within First Nation traditional territories. More information can be found in Appendix 2.

### 1.4.2. Recreational

Recreational harvest may occur coastwide, where appropriately licensed. More information can be found in Appendix 3.

### 1.4.3. Commercial

With the exception of permanent closures for various purposes (see Appendix 1, Section 5), the current commercial fishery occurs coast wide in units called Quota Areas. These Quota Areas are a defined portion of Pacific fisheries waters. The Management Areas and Subareas, defined in the *Pacific Fishery Management Area Regulations*, are used in describing each Quota Area (see Appendix 10).

## **1.5 Fishery Characteristics**

### 1.5.1. First Nations

First Nations' harvest for FSC or domestic purposes may occur coast wide and year round as specified in a communal licence or Harvest Document.

Fisheries & Oceans Canada (DFO) remains committed to respecting First Nations' Aboriginal right to fish for food, social and ceremonial (FSC) purposes, or domestic purposes under Treaty which has priority – after conservation – over other uses of the resource.

First Nations' fishing for food, social and ceremonial (FSC) purposes are the first priority after conservation and is open coast-wide throughout the year. First Nations' fishing effort for FSC domestic purposes has not been limited by catch quantity, except in those Nations where the Council or fisheries program has established their own catch limits for band members, or where allocated under treaty. While Red Sea Urchins were not allocated under the Maa-nulth, Tsawwassen or Nisga'a treaties, harvesting for domestic (FSC) purposes is permitted.

#### **Commitment to Reconciliation:**

DFO is committed to the recognition and implementation of Indigenous and treaty rights related to fisheries, oceans, aquatic habitat, and marine waterways in a manner consistent with section 35 of the *Constitution Act, 1982*, the United Nations Declaration on the Rights of Indigenous Peoples

(UNDRIP), the United Nations Declaration on the Rights of Indigenous Peoples Act (UNDA), the UNDA Action Plan 2023-2028, and the federal Principles Respecting the Government of Canada's Relationship with Indigenous Peoples. DFO-CCG Reconciliation Strategy provides a guidance document to better understand why and how reconciliation informs the work of the Department.

For further details on the United Nations Declaration on the Rights of Indigenous Peoples see <https://www.justice.gc.ca/eng/declaration/index.html>

For further details on the United Nations Declaration on the Rights of Indigenous Peoples Act see <https://laws-lois.justice.gc.ca/eng/acts/u-2.2/>

For further details on the UNDA Action Plan 2023-2028 see: <https://justice.gc.ca/eng/declaration/ap-pa/index.html>

For further details on the Principles Respecting the Government of Canada's Relationship with Indigenous peoples see <https://www.justice.gc.ca/eng/csjsjc/principles-principes.html>

DFO's Reconciliation Strategy can be found at <https://www.dfo-mpo.gc.ca/fisheries-peches/aboriginal-autochtones/reconciliation-eng.html>

For further details on reconciliation in British Columbia and Yukon, refer to <https://www.pac.dfo-mpo.gc.ca/abor-autoc/reconciliation-pacific-pacifique-eng.html>

Information on Indigenous fisheries and reconciliation is available at: <http://www.pac.dfo-mpo.gc.ca/abor-autoc/index-eng.html>

Information on the Government of Canada's work to advance reconciliation can be found here: <https://www.rcaanc-cirnac.gc.ca/eng/1400782178444/1529183710887>

Fish and marine resources are central to the culture, society, and well-being of First Nations and provide a critical connection to language, traditional knowledge, economies and health of communities.

FSC Fisheries:

Fisheries & Oceans Canada (DFO) remains committed to respecting First Nations' Aboriginal right to fish for food, social and ceremonial (FSC) purposes, or domestic purposes under Treaty which has priority – after conservation – over other uses of the resource.

Section 35(1) of the *Constitution Act* recognizes and affirms the existing Aboriginal and Treaty rights of the Aboriginal peoples in Canada. However, it does not specify the nature or content of the rights. In 1990, the Supreme Court of Canada issued a landmark ruling in the Sparrow decision, which found that the Musqueam First Nation has an Aboriginal right to fish for food, social and ceremonial (FSC) purposes. The Supreme Court found that where an Aboriginal group has a right to fish for FSC purposes, it takes priority after conservation over other uses of the resource. The Supreme Court has also indicated the duty to consult with Aboriginal peoples when their fishing rights might be affected.

The Aboriginal Fisheries Strategy (AFS) was implemented in 1992 to address several objectives related to First Nations and their access to the resource. These included:

- Improving relations with First Nations
- Providing a framework for the management of the First Nations fishery in a manner that was consistent with the Supreme Court of Canada’s 1990 Sparrow decision
- Greater involvement of First Nations in the management of fisheries
- Increased participation in commercial fisheries (Allocation Transfer Program (ATP))

AFS continues to be one of the principal mechanisms – in addition to Treaties and reconciliation agreements - to support the development of relationships with First Nations, including the consultation, planning and implementation of fisheries, and the development of capacity to undertake fisheries management, stock assessment, enhancement and habitat protection programs.

#### Five Nations Right-Based Sale Fishery

Five Nuu-chah-nulth First Nations located on the west coast of Vancouver Island - Ahousaht, Ehattesaht, Hesquiaht, Mowachaht/Muchalaht, and Tla-o-qui-aht (the Five Nations) – have aboriginal rights to fish for any species, with the exception of Geoduck, within their court-defined Fishing Territories and to sell that fish.

Since 2019, DFO has released an annual Five Nations Multi-Species Fishery Management Plan (FMP). The FMP provides for a right-based multi-species sale fishery that DFO considers to accommodate the Five Nations’ Aboriginal commercial fishing rights. The FMP outlines the Five Nations’ fishing opportunities for salmon, groundfish, crab, prawn, Sea Cucumber and Gooseneck Barnacle and the fishery management regime.

The 2023/24 FMP is the fifth Multi-Species FMP developed by DFO since the 2018 BC Supreme Court Order and integrates changes following the 2021 BC Court of Appeal decision. DFO may make further changes in-season and amend the FMP as needed. The 2023-24 FMP has been extended to June 30, 2024 while the Government of Canada and the Five Nations complete negotiations for an Incremental Reconciliation Agreement for Fishery Resources.

DFO and the Five Nations will continue to work together to identify opportunities to harvest additional species and expand the multi-species sale fishery in future years. These opportunities will be developed, where possible, based on other access that DFO provides the Five Nations outside the FMP.

A PDF version of the 2023/24 FMP is available here: <https://waves-vagues.dfo-mpo.gc.ca/library-bibliotheque/41096605.pdf>. The extended 2023/24 FMP is now available on the Federal Science Library at: <https://waves-vagues.dfo-mpo.gc.ca/library-bibliotheque/41236828.pdf>

#### Treaties and Reconciliation Agreements

#### Treaties and Self Government Agreements

There are four modern treaties in British Columbia, which all have fisheries chapters: Nisga’a Final Agreement, Tsawwassen First Nation Final Agreement (TFA), Maa-nulth First Nations Final Agreement (MNA), and Tla’amin (Sliammon) Nation Final Agreement. Through these treaties, Nations work with DFO to manage treaty fisheries on an annual basis. There are also historic

treaties in British Columbia (Douglas Treaties and Treaty 8). For a detailed list of treaties in BC and Yukon, please see the internet at <https://www.pac.dfo-mpo.gc.ca/abor-autoc/treaty-traites-eng.html>.

Eleven of the Fourteen Yukon First Nations have Final and Self-Government Agreements derived from the Umbrella Final Agreement (Champagne and Aishihik First Nations, First Nation of Na-cho Nyäk Dun, Teslin Tlingit Council, Vuntut Gwitchin First Nation, Little Salmon/Carmacks First Nation, Selkirk First Nation, Tr'ondëk Hwëch'in, Ta'an Kwäch'än Council, Kluane First Nation, Kwanlin Dün First Nation, Carcross/Tagish First Nation). There are also two Transboundary treaties: the Gwich'in and Inuvialuit of the Northwest Territories have land claim agreements that identify their land and rights in Yukon. Many of these treaties have fisheries provisions.

Fisheries chapters in modern treaties articulate a treaty fishing right for domestic purposes that is protected under Section 35 of the *Constitution Act*, 1982. In addition, some modern treaties contain provisions that enable those Treaty First Nations to make laws relating to certain internal aspects of their fisheries. Negotiated through a side agreement, some modern treaty First Nations have commercial access through a Harvest Agreement outside of the constitutionally protected treaty.

### Reconciliation Agreements

In addition to negotiating treaties, the Government of Canada and Indigenous peoples can also negotiate Recognition of Indigenous Rights and Self-Determination (RIRSD) agreements, to explore new ways of working together to advance the recognition of Indigenous rights and self-determination. These agreements are led by Crown-Indigenous Relations and Northern Affairs Canada (CIRNAC). DFO can also negotiate Fisheries Resources Reconciliation Agreements directly with First Nations to enhance First Nations and DFO collaborative governance and management on fisheries, marine and aquatic matters.

Reconciliation agreements work within the legislative framework of the Fisheries Act. The Act provides the Minister of Fisheries, Oceans and the Canadian Coast Guard with the legislative authority for the proper management and control of the fisheries, the conservation and protection of fish, and regulation of the fishery.

Since 2019, the Government of Canada entered into several framework agreements with First Nations that lay the foundation for incremental development and implementation of new arrangements for collaborative governance on fisheries and marine matters. A 'framework agreement' sets out the subject matter for negotiation and describes how negotiations will proceed towards a final agreement. A final reconciliation agreement includes substantive commitments the Parties have agreed to implementing and governs the relationship between the Parties for its term of the agreement.

See the BC Treaty Commission at <https://www.bctreaty.ca/index.php> and CIRNAC for more information on current treaty tables at <https://www.rcaanc-cirnac.gc.ca/eng/1100100028574/1529354437231> and for current RIRSD tables at <https://www.rcaanc-cirnac.gc.ca/eng/1511969222951/1529103469169>.

### Framework Agreements:

- GayGahllda “Changing Tide” Framework Agreement between Haida and Canada

- Reconciliation Framework Agreement for Fisheries Resources between A-Tlegay Member Nations (We Wai Kai Nation, Wei Wai Kum First Nation, Kwiakah First Nation, Tlowitsis Nation, and K'ómoks First Nation) and Canada

#### Reconciliation Agreements:

- Haíłcístut Incremental House Post Agreement between Heiltsuk and Canada
- Coastal First Nations Fisheries Resource Reconciliation Agreement between Canada and Metlakatla, Gitxaala, Gitga'at, KITASOO/Xai-Xais, Nuxalk, Heiltsuk, Wuikinuxv, and Haida Nations
- Gwet'sen Nilt'I Pathway Agreement between T̓silhqot'in, Canada and BC
- Burrard Inlet Environmental Science and Stewardship Agreement between Tsleil-Waututh Nation and Canada
- Fraser Salmon Collaborative Management Agreement between the Fraser Salmon Management Council, consisting of 76 First Nations, and Canada
- Incremental Reconciliation Agreement for Fishery Resources between Canada and the Five Nu-cha-nulth Nations (Ahousaht, Ehattesaht, Hesquiaht, Mowchat/Muchalaht, Tla-o-qui-aht Nations)

As DFO and First Nations develop and implement new fisheries and collaborative governance arrangements, DFO works with these Nations to engage neighbouring First Nations and stakeholders (e.g., commercial and recreational sectors).

#### Indigenous Community Based Fisheries

As outlined in the DFO-Coast Guard Reconciliation Strategy (<https://www.dfo-mpo.gc.ca/fisheries-peches/aboriginal-autochtones/reconciliation-eng.html>), the Department is committed to reconciliation with First Nations through strengthened Indigenous-Crown relationships, recognizing self-determination and reducing socio-economic gaps. In support of these objectives, DFO and several First Nations have finalized, or are negotiating, reconciliation agreements that include provisions for Community-Based Fisheries.

Community-Based Fisheries (CBFs), including Community Based Economic Fisheries (CBEFs), are collaboratively-managed (by DFO and First Nations) sale fisheries that are designed to enable enhanced community participation by supporting First Nations to fish existing commercial fishing access according to a set of negotiated flexibilities. CBFs will have a defined area and will be characterized by fishery management flexibilities that are consistent with community objectives of enhanced participation and self-determination in fisheries, and will be designed and implemented to ensure conservation, sustainable use and orderly fishery management.

As provided for in the Fisheries Resources Reconciliation Agreement with the Coastal First Nations, several member First Nations are working with DFO to pilot CBF fisheries in 2024. Additional information is available here: [Coastal First Nations](#) and the DFO internet: [Fisheries Resources Reconciliation Agreement \(FRRRA\)](#)

### 1.5.2. Recreational

The recreational fishery is open year-round (except for areas closed to fishing) and is an open entry fishery with a daily bag limit, two-day possession limit and gear limits. There is no size limit for recreational harvesters and the type of gear permitted is limited to hand picking only.

### 1.5.3. Commercial

The commercial licence year runs from August 1 to July 31 of the following year. The fishery may open and close based on market demand and completion of area quotas. Harvest is by hand picking while diving.

The fishery operates under a Total Allowable Catch (TAC) with Individual Quotas (IQ). All commercial landings are tracked using a coast wide Dockside Monitoring Program (DMP). Other management measures include, limited entry licensing, a minimum size limit, area quotas, and area licensing. For a full description of management measures please see Appendix 6.

## 1.6 Governance

### 1.6.1. Fisheries Management

The Red Sea Urchin fishery is governed by the *Fisheries Act* (R.S., 1985, c. F-14) and regulations made thereunder, including the *Fishery (General) Regulations* (e.g., conditions of licence), the *Pacific Fishery Regulations* (e.g., open times), the *British Columbia Sport Fishing Regulations*, the *Aboriginal Communal Fishing Licences Regulations*, *Marine Mammal Regulations* and the *Pacific Aquaculture Regulations*. Management Areas and Subareas are described in the *Pacific Fishery Management Area Regulations*.

Marine Protected Areas (MPAs) may be established under the *Oceans Act* (1996, c. 31). National Marine Conservation Areas may be established under the *Canada National Marine Conservation Areas Act* (2002, 2. 18). Marine National Wildlife Areas may be established under the *Canada Wildlife Act* (1985, c. W-9).

Species listed as extirpated, endangered, threatened or special concern are governed by the *Species At Risk Act* (2002, c. 29) (SARA) which has implications for the management of fisheries that impact listed species. In addition to existing prohibitions under the *Fisheries Act*, it is illegal under the SARA to kill, harm, harass, capture, take, possess, collect, buy, sell or trade any listed endangered or threatened animal or any derivative of an individual.

These documents are available on the internet at:

<https://www.dfo-mpo.gc.ca/acts-lois/index-eng.htm>

More information on the SARA is available at:

<https://www.canada.ca/en/environment-climate-change/services/species-risk-public-registry.html>

Scientific advice for this fishery is peer-reviewed primarily through a committee called the Centre for Science Advice - Pacific (CSAP). Information about the CSAP and publications are available at:

<http://www.dfo-mpo.gc.ca/csas-sccs/index-eng.htm>

## **1.7 Consultation**

A consultative process exists for the Red Sea Urchin fishery and is a major part of the planning for the fishery. The primary consultative body for Red Sea Urchins is the Red Sea Urchin Sectoral Committee/Research Subcommittee. This committee includes representatives from Fisheries and Oceans Canada, commercial licence eligibility holders, commercial harvesters, processors, First Nations, Ministry of Water, Lands and Resource Stewardship, and recreational fish harvesters. Members of the Pacific Urchin Harvesters Association (PUHA) represent commercial fish harvesters on this committee.

The Sectoral Committee meets annually, typically in the early spring to review and provide advice to the Department regarding management issues pertaining to the fishery and on the proposed IFMP. The Sectoral Committee and Research Subcommittee terms of reference and meeting calendar are available from the Resource Managers listed in Contacts.

The draft IFMP incorporates new science advice and all practical advice on quota options, and is made available to all interested parties: PUHA, First Nations, recreational organizations, DFO (Science Branch, Conservation and Protection, Commercial Licensing, the Oceans Directorate, the Aquaculture Division, Fisheries Management, Policy Branch), other Federal agencies such as CFIA, EC and the Province (Ministry of Agriculture and Food) for review and comment.

Once the IFMP is finalized it then progresses through an internal DFO approval process.

## **1.8 Approval Process**

The Regional Director General for the Pacific Region approves this plan.

# **2. STOCK ASSESSMENT AND SCIENCE**

## **2.1 Biological Synopsis**

Red Sea Urchins (*Mesocentrotus franciscanus*) occur in waters from Baja California to Alaska and from the Aleutian Islands to Hokkaido Island, Japan. It is the largest of five species of sea urchins occurring in BC, Red Sea Urchins are usually found on rocky substrates in shallow water areas of moderate to strong currents, typically from the intertidal zone to depths of 50 metres, although some individuals occur as deep as 284 metres (Lowe and Galloway 2020).

Red Sea Urchins have separate sexes, mature at about 50 mm test diameter (TD), and recruit into the fishery at 90 mm TD. Reproduction occurs annually with timing of the spawning season varying from March to September depending on local environmental conditions such as food availability and temperature. Gonads increase in size usually from September to January. Mature males and females release eggs and sperm into the water and fertilization success will depend on local density of adults and dilution of gametes. The larvae are planktonic for at least 6 to 9 weeks prior to settlement on suitable habitat but can remain planktonic for longer periods in response to factors such as food availability (Rogers-Bennett and Okomoto 2020). Juvenile (4-50 mm TD) density is known to be high in areas of high adult densities due to the protection provided by the spine canopy of adults (Zhang et al. 2011). This juvenile-adult association may be important to the recruitment success of juveniles to legal size. Red Sea Urchins can live to well over 100 years old. Large

specimens (over 19 cm in test diameter) found in parts of BC may be around 200 years old (Ebert and Southon 2003).

## **2.2 Ecosystem Interactions**

Sea urchins graze on attached or drift algae. They have specialized jaws consisting of five teeth with which they eat plant material. Red Sea Urchins are often found in aggregations whose combined feeding activities can remove all plant material from the rocks, including large material like kelp forests. Once stripped of algae by sea urchins, these habitats become known as urchin barrens. These 'urchin barrens' can have detrimental effects on kelp forests, sessile invertebrates and on other herbivores that compete for the same food resources.

Sea urchins are eaten by sea stars and crabs, although large adults appear to be less susceptible to predation by virtue of their size and have fewer predators. Sea urchins are a main food source for Sea Otters (*Enhydra lutris*) and even the largest sea urchins are eaten by these marine mammals. Sea Otters use rocks as a tool to crack open urchin tests. Sea Otters have had a significant impact on Red Sea Urchin populations in certain areas of BC.

The presence of sea urchins is considered a habitat attribute for Northern Abalone (*Haliotis kamtschatkana*) in British Columbia (COSEWIC Assessment and Update Status Report on the Northern Abalone 2009). Abalone larval settlement is thought to occur on encrusting coralline algae. The layer of encrusting algae may be maintained by sea urchins and other herbivores which, by grazing, prevent the growth and settlement of algae and sessile invertebrates.

## **2.3 Stock Assessment**

Fisheries and Oceans Canada stock assessment activities continue coastwide through the multispecies benthic marine invertebrate dive survey (also discussed in section 2.6). The DFO coordinates vessel and diver participation in surveys with First Nations communities. The main survey goals are to estimate density and size frequencies of benthic marine invertebrate populations, including Red Sea Urchin, along the coast. Scientific research and stock assessment surveys are of vital importance to this fishery as it continues to be managed by the precautionary approach to Canadian fisheries.

## **2.4 Stock Scenarios**

There is no indication of a conservation concern for the Red Sea Urchin stock at this time. Preliminary assessment suggests that the coastwide stock is above the limit reference point and upper stock reference and in the healthy zone (Lochead et al. 2023).

The Red Sea Urchin fishery is managed conservatively, and only a few areas have been closed or quotas reduced in response to declining abundances (due to Sea Otter predation). A precautionary approach to management, which ensures the Department is meeting its conservation goals, will continue for the foreseeable future. This, in turn, will ensure sustainable harvests by all user groups. The long-term goal of the Department is to increase the biological basis of the management regime through continued research on the Red Sea Urchin resource. This will be accomplished through a collaborative process involving the commercial industry, First Nations organizations and others with an interest in the resource.



Sea Otter populations are expanding in B.C. and, as Sea Otters are a major predator on Red Sea Urchins, they have had an impact on Red Sea Urchin populations in certain areas of BC. The main Sea Otter populations exist along the West Coast of Vancouver Island, Northern Vancouver Island and the central portion of the mainland coast. Sea Otter predation on Red Sea Urchins has led to the closure of some quota areas or reduction in quota along these areas of the coast (Curtis and Leus 2022). Sea Otters are expected to continue their expansion along the BC coast and, over time, this will cause a greater and greater impact on the Red Sea Urchin industry in BC.

In some areas of the BC coast very high densities of Red Sea Urchins exist which may negatively impact ecosystem function (see sections 2.2 and 5.4.1).

## 2.5 Precautionary Approach

The Sustainable Fisheries Framework (SFF) is a toolbox of policies to ensure that Canadian fisheries support conservation and sustainable use of resources.

These policies include:

- A Fishery Decision-Making Framework Incorporating the Precautionary Approach
  - o Guidelines for Implementing the Fish Stocks Provisions in the Fisheries Act
  - o Guidelines for writing rebuilding plans per the Fish Stocks Provisions and A Fishery-Decision-making Framework Incorporating the Precautionary Approach
- Ecological Risk Assessment Framework (ERAF) for Coldwater Corals and Sponge Dominated Communities
- Fishery Monitoring Policy
  - o Introduction to the procedural steps for implementing the Fishery Monitoring Policy
- Policy for Managing the Impacts of Fishing on Sensitive Benthic Areas
- Policy on Managing Bycatch
- Policy on New Fisheries for Forage Species

For more information on the Sustainable Fisheries Framework and its policies, visit:

[Sustainability Survey for Fisheries - Open Government Portal \(canada.ca\)](#)

***Sustainability Surveys for Fisheries:*** DFO annually tracks the performance of key fish stocks that it manages through the Sustainability Survey for Fisheries. Results of previous Sustainability Surveys are available at: <http://www.dfo-mpo.gc.ca/reports-rapports/regs/sff-cpd/survey-sondage/index-en.html>

***Sustainable Fisheries Framework work plans:*** Each year, DFO develops a work plan and reports on priorities and targets regarding the sustainable management of Canada's marine resources. These work plans are available at: <https://www.dfo-mpo.gc.ca/about-notre-sujet/publications/work-plan-travail/index-eng.html>

## Precautionary Approach Framework

The Sustainable Fisheries Framework policy suite includes a decision-making framework incorporating a precautionary approach to commercial, recreational, and food, social, and ceremonial fishing: <http://www.dfo-mpo.gc.ca/reports-rapports/regs/sff-cpd/precaution-eng.htm>

The precautionary approach in fisheries management requires caution when scientific knowledge is uncertain. The absence of adequate scientific information should not result in postponed action or failure to take action to avoid the risk of serious harm to the resource.

Applying the precautionary approach to fisheries management decisions entails establishing harvest strategies that:

- identify three stock status zones – Healthy, Cautious, and Critical – delineated by an upper stock reference point and a limit reference point;
- set the removal rate at which fish may be harvested within each stock status zone; and
- adjust the removal rate according to fish stock status (i.e. spawning stock biomass or another index/metric relevant to population productivity), based on pre-agreed decision rules.

The framework requires that a harvest strategy be incorporated into respective fisheries management plans to keep the removal rate moderate when the stock status is in the Healthy Zone, to promote rebuilding when stock status is low, and to ensure a low risk of serious or irreversible harm to the stock.

A key component of the Precautionary Approach Framework requires that when a stock has declined to the Critical Zone, a rebuilding plan must be in place with the aim of having a high probability of the stock growing out of the Critical Zone within a reasonable timeframe:

<http://www.dfo-mpo.gc.ca/reports-rapports/regs/sff-cpd/precautionary-precaution-eng.htm>

Harvest Control Rules (HCR) compliant with the Precautionary Approach (PA) have been developed for the Red Sea Urchin fishery. The most recent Red Sea Urchin CSAS paper (Lohead et al. 2019) recommended a Limit Reference Point (LRP) of 0.3 mature Red Sea Urchin per square meter on urchin habitat (where mature is greater than or equal to 50mm test diameter), an Upper Stock Reference point (USR) of 0.6 mature Red Sea Urchin per square meter on urchin habitat and assessed stock status in the three regions of the coast that are commercially harvested against these reference points. All three regions were assessed individually and the three regions were combined to give a big picture look at the commercially harvestable stock status in BC. In all three regions as well as all three combined, the stock is above the USR and is therefore within the Healthy Zone as defined in the Precautionary Approach (Section 2.6).

The full paper entitled, “Identification of Provisional Reference Points and Harvest Rate Options for the Commercial Red Sea Urchin (*Mesocentrotus franciscanus*) Fishery in British Columbia” can be found at the following link:

[http://www.dfo-mpo.gc.ca/csas-sccs/Publications/ResDocs-DocRech/2019/2019\\_061-eng.html](http://www.dfo-mpo.gc.ca/csas-sccs/Publications/ResDocs-DocRech/2019/2019_061-eng.html)

The Red Sea Urchin stock was recently assessed in the Healthy Zone, however it is acknowledged that the data used in the assessment were from surveys that were designed to estimate density and

size distribution at the PFM Area or Subarea level for the purpose of providing quota options, not to provide representative data for the assessment of stock status (Lochead et al. 2019). Further, a preliminary assessment based on the pilot years of the Multi-species Benthic Invertebrate Dive Survey (MSBIDS) suggests that the coastwide stock is above the limit reference point and upper stock reference (DFO 2023, Lochead et al. 2023). Science advice on the design of this survey was recently provided through a CSAS process in July 2022. The MSBIDS was designed specifically to generate the time-series data required for marine invertebrate stock status monitoring and assessment. This new monitoring program is intended to provide an efficient way to monitor multiple benthic invertebrate stocks and support the implementation of coastwide reference points in multiple fisheries. The LRP and USR will be formally implemented coastwide once the new design of the stock monitoring program has collected enough data to assess the stock. Continuing to manage the commercial fishery without implementing coastwide reference points is a low-risk approach due to various other attributes of the fishery, its management, and the ecosystem as is explained in the following two paragraphs.

Historically, Red Sea Urchin populations in BC were limited by Sea Otter (*Enhydra lutris*) predation. Following the extirpation of Sea Otters from BC, the abundance of many benthic marine invertebrate prey species increased substantially, and current Red Sea Urchin populations are considered to be at artificially high levels. Extremely high urchin densities may negatively impact local ecosystem function (see sections 2.2 and 5.4.1). It is believed that Red Sea Urchin populations are far more impacted by natural predation than commercial harvesting, and that historical populations were low. The expansion of Sea Otters in BC, and their reestablishment to the west coast of Vancouver Island, coincided with a decrease in Red Sea Urchin density and biomass to near zero values in the Tofino area, which did not recover to pre-Otter establishment values during scientific monitoring (2004 – 2012; Curtis and Leus 2022). In contrast, commercial harvesting at close to 100% of the TAC over ten years has led to no significant decrease to urchin populations in the two areas of BC where time-series of survey data exist. Further, studies mimicking sea otter predation and experimental Red Sea Urchin harvest suggest that Red Sea Urchin populations can recover after two years of commercial harvesting, but will likely never recover to their pre-Otter levels under continued predation by Sea Otters (Carter and VanBlaricom 2002; Curtis and Leus 2022). The nature of the Red Sea Urchin fishery also leaves natural population reserves that are not accessible to or used by the fishery.

The sea urchin fishery is a gonad (roe) fishery and not all urchins have the right quality of gonads for the market. Population levels in many areas may be higher than can be supported by the available food (kelp) and, as a result, many of the urchins have poor or no gonad development. Since only those individuals with the highest quality gonads are targeted by the fishery, there is a natural reserve of animals that remain after commercial harvest. This reserve consists of urchins smaller than the minimum size limit, greater than 120 mm test diameter and commercial-sized urchins with poor quality gonads. Red Sea Urchins larger than 120 mm test diameter are generally not harvested since they are considered unmarketable due to their large gonad size. These large urchins (called ‘pumpkins’ by harvesters) have large reproductive potential. Most urchins that are harvested occur in a narrow width of habitat known as the feedline, which is located in shallow water where macroalgae grows. Since the Pacific sea urchin fishery is a dive fishery, parts of the Red Sea Urchin population is not accessible for harvest. Urchins hidden in cracks and crevices are

inaccessible to harvesters as are those at deeper than safe diving depths. Practical management measures such as limited entry licensing, Individual Quotas (IQ), a minimum size limit and area quotas (see Appendices 1 and 6) also ensure that this fishery remains low-risk and sustainable. Furthermore, the 2019 stock assessment report included 100-year projections based on decision tables, with risk associated to applying a range of harvest rates from this report and the stock is not expected to decline into the cautious zone based on the USR.

## **2.6 Research**

In 2019, the Centre for Science Advice Pacific published a peer-reviewed paper on a range of harvest rates for use in areas of the coast not yet impacted by Sea Otter predation (Lochhead et al. 2019). The harvest rate currently in use for the commercial fishery is a generic conservative harvest rate for use in data-limited fisheries. BC's Red Sea Urchin fishery is not a data-limited fishery. Over the last twenty years, the PUHA, DFO, and First Nations have worked together on research projects. Results collected from these projects were used in the development of Lochhead et al. 2019, Zhang et al. 2011, and Zhang et al 2008. Harvest rate recommendations from the paper are incorporated into the management of the Red Sea Urchin fishery after further consultation with First Nations and Industry.

Current research is focused on the implementation of the new multi-species benthic invertebrate monitoring program. This program was designed to collect the data necessary to evaluate the coastwide stock status for multiple benthic invertebrate stocks, as described in Section 2.5 above.

## **3. INDIGENOUS KNOWLEDGE**

The term Indigenous knowledge may not be universally used, and other terms such as Indigenous Knowledge Systems, Traditional Knowledge, Traditional Ecological Knowledge, or Aboriginal Traditional Knowledge, which all convey similar concepts, may be used instead.

In 2019, the *Fisheries Act* was amended to include provisions for the where the Minister may or shall consider provided Indigenous knowledge in making decisions pertaining to fisheries, fish and fish habitat. Section 61 of the act ensures this knowledge is protected and can only be provided with consent. There are also provisions under the *Species At Risk Act* (s.10.2, s.15.2, s.16, s.18.1) that support inclusion of Indigenous knowledge to inform the assessment and protection of species at risk. Likewise, the *Oceans Act* (s.42) allows the Minister to consider Indigenous knowledge in oceans related decisions.

The Government of Canada and the scientific community acknowledge the need incorporate Indigenous knowledge in meaningful and respectful ways. Work is underway at a National level to develop processes for how DFO receives Indigenous knowledge and applies it to inform decision making. Many outstanding questions remain on how to move forward in a way that respects, meaningfully incorporates, and protects the knowledge that may be shared with DFO, to mutual benefit. For example, how to engage knowledge holders, and how to ensure that the knowledge can be shared and considered in a mutually acceptable manner by both knowledge holders and the broader community of First Nations, stakeholders, managers, and policy makers involved in the fisheries. Given the diversity of knowledge and relationships, regional work will involve an iterative process in collaboration with First Nations, Indigenous groups and knowledge holders, to ensure

appropriate inclusion and protection of the knowledge provided. The Department is committed to finding a way forward that respects the knowledge and the knowledge holders, and upholds the Principles respecting the Government of Canada's relationship with Indigenous peoples, which are available online at: <https://www.justice.gc.ca/eng/csj-sjc/principles-principes.html>.

More information on the updates to the *Fisheries Act*: <https://www.dfo-mpo.gc.ca/campaign-campagne/fisheries-act-loi-sur-les-peches/reconciliation-eng.html>

See Sections 2.5, 34.1, and 61.2 in the *Fisheries Act* (2019): <https://laws-lois.justice.gc.ca/eng/acts/f-14/>.

Section 61.2 protections for Indigenous knowledge have also been included in the *Access to Information Act*, Schedule 2: <https://laws-lois.justice.gc.ca/eng/acts/a-1/page-15.html#h-1230>

## **4. ECONOMIC PROFILE OF THE FISHERY**

### **4.1 First Nations**

First Nations are interested in fisheries related economic opportunities. Currently one (31) of the 110 (28%) commercial Red Sea Urchin licence eligibilities are held by First Nations for participation in the commercial fishery. In the past, the Allocation Transfer Program (ATP) and the Pacific Integrated Commercial Fisheries Initiative (PICFI) had retired existing commercial licence eligibilities from fish harvesters on a voluntary basis and reissues them to eligible First Nation organizations and Indigenous community-owned Commercial Fishing Enterprises (CFEs) as communal commercial licences.

For more information on the Aboriginal Fisheries Strategy (AFS) ATP, contact the resource manager listed in Appendix 2 or see the Internet at:

<https://www.dfo-mpo.gc.ca/fisheries-peches/aboriginal-autochtones/afs-srapa-eng.html>

More information on the PICFI is available on the Internet at:

<http://www.pac.dfo-mpo.gc.ca/fm-gp/picfi-ipcip/index-eng.html>

### **4.2 Recreational**

Recreational fishing may occur to provide food for personal use, as a leisure activity, or as a combination of the two. The recreational community includes local residents, multi-species charter operators and lodges, and visiting anglers and boaters. In the 2022/2023 recreational angling season, 297,000 adult fishers licensed to fish in BC's tidal waters recreational fishery. These activities provide a range of benefits to the participants as well as contribute directly and indirectly to economic activity.

Recreational harvest of Red Sea Urchins is believed to be minimal based upon analysis of the Internet Recreational Effort and Catch (iREC) survey data which showed very few instances of harvest. Also, advice from the Sport Fish Advisory Board (SFAB) has been that Red Sea Urchins are not a popular species for recreational harvest compared with other species like salmon, groundfish, crab and prawn.

### **4.3 Commercial**

The Pacific Region is home to the only commercial Red Sea Urchin fishery in Canada. Red Sea Urchins are harvested by divers and are either delivered whole for export or further processed, where gonads are extracted, treated and sold as a specialty product in parts of Asia, Europe and North America.

Fishery characteristics differ between the north coast and south coast licence areas. The majority of Red Sea Urchin quota (79%) and landings (62%) were attributable to the north coast licence area in 2022. This distribution is due to higher availability of quota in the north coast, which leads to greater licence availability in the south coast area. Most fishing in the north coast occurs in remote areas and in order to make fishing economical, multiple vessels fish together in a fleet and offload daily to a packer vessel. The fleet will stay out fishing for weeks at a time and the packer will travel to and from port to offload catch and to bring supplies to the fleet.

In the south coast licence area vessels usually fish individually. Harvesters tend to prefer to fish in the south coast due to increased availability of offloading ports close to productive fishing areas allowing harvesters to fish during the day and return home in the evening.

Many Red Sea Urchin vessels also participate in other dive fisheries, including Green Sea Urchin, Sea Cucumber and Geoduck. Of the 23 vessels active within the 2022 fishery (vessels with >0 landings), 15 (65%) were active under other licences. These licences included Sea Cucumber, Green Sea Urchin, Prawn and Shrimp by Trap and Geoduck and Horse Clam.

#### **4.3.1 Viability and Market Trends**

The commercial fishery operates year-round with the highest market demand being in December and March. In the summer months the fishery slows down considerably since gonad quality decreases substantially as the sea urchins begin to spawn.

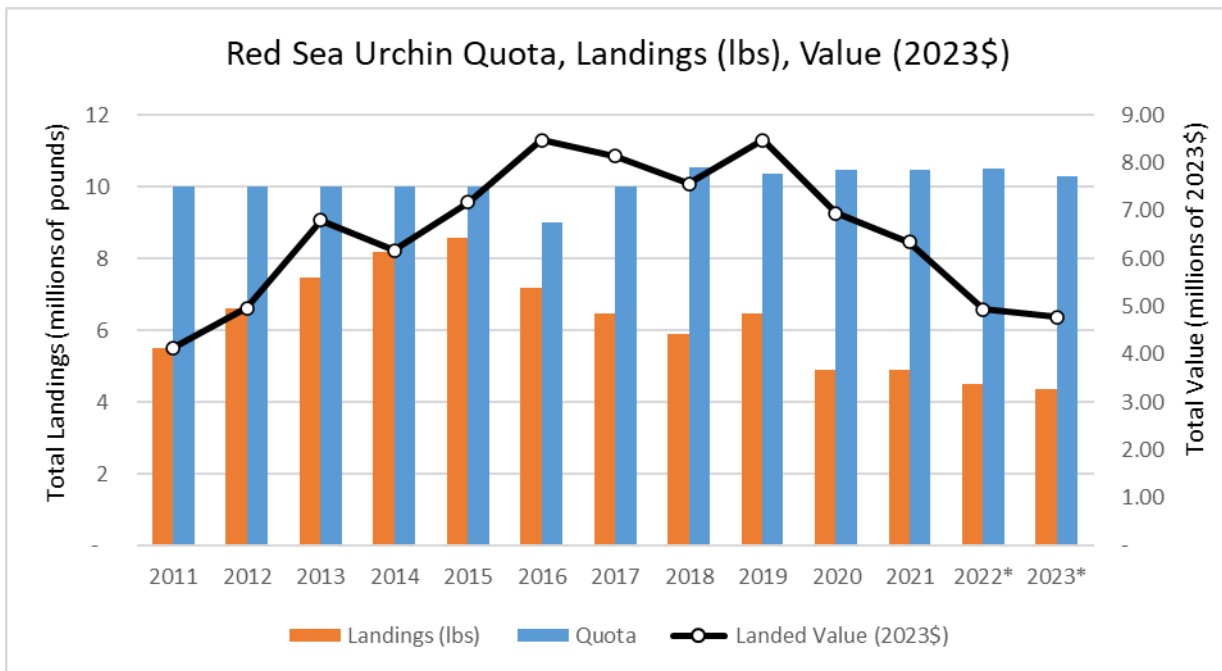
From the historic peak of landings in 1992 (approximately 27.5M lbs.), the market demand for BC Red Sea Urchin decreased drastically with landings dropping to below 50% of the Total Allowable Catch (TAC) between 2006 and 2011, and again in 2022 (43% of TAC). Fishery participation has also declined during this period, affecting the Pacific Urchin Harvesters Association (PUHA) revenues and funding for monitoring programs and market initiatives.

Landed weight in the fishery increased from 2010-2015, hitting a 10-year high of 8.6M lbs. Beginning in 2016, there was a gradual decline in RSU landed weight observed over the subsequent years, with the trend continuing until 2023 when it reached its lowest point at 4.35M lbs. (2023 data is preliminary) 2023 marked the year with the lowest total landed weight and the second lowest value (\$4.8M) in the RSU fishery from 2011 to 2023. Landed weight declined an estimated 3% in 2023 compared to the previous year, and equated to only 67% of the previous 10-year average (6.46M lbs. ; 2013-2022). Reasons cited for these declines include increases in Sea Otter predation, particularly on the West Coast of Vancouver Island, as well as fishery complications from weather disruptions, particularly in the North.

Fishery landed value has closely tracked landed weight in recent years, with prices averaging \$1.3 per lb. from 2018-2022, and 2020 marking a 10 year high in prices (\$1.42 per lb.). The total

estimated value of RSU landed in 2023 was 3% lower than in 2022, at an estimated \$4.8M. Observed increases in price since 2015 have been due to market diversification, consisting of a decreasing reliance on the Japanese market and an expansion into other countries. Prices cited within industry engagement in 2023 stood at \$1.10, reflecting a 14% decrease from the previous 5-year average (\$1.28/lbs. ; 2018-2022).

Over the past decade, the coastwide total quota of Red Sea Urchin has remained relatively steady at approximately 10 million pounds. In 2023, 42% of the annual quota has been landed in the fishery. Separating 2023 landed quota by licence area (North/South), only 34% of available quota was landed in the North, compared to 70% of available quota being landed in the South. Many harvesters indicated that the inability to harvest quota in the North Coast region in 2023 was primarily attributable to weather disruptions and higher costs of fishing in the North..



**Source:** DFO Logbook and Sales Slips and DFO Fisheries Management – multiple years, quota is from Appendix 1 of previous IFMPs and reported by fishing seasons. \*Please note that 2022 and 2023 data is preliminary and reported by fishing season (i.e. August of one year to July of the following year).

Sea Otter predation is impacting quota in some parts of BC which led to a decrease in the coastwide TAC in 2016. There are a number of areas (e.g. Haida Gwaii) that are being harvested at well below the commercial harvest rate and the Department may consider increasing quota in these areas in future years. However, it is expected that Sea Otters will have greater and greater impacts on Red Sea Urchin stocks over time.

Japan is the largest consumer of urchin roe and the majority of BC product is shipped there as processed roe. The PUHA has been working to develop markets in China, other parts of Asia, Europe, and the United States. Some processors have also been successful in shipping live sea urchins to market, given available logistics. The hope is that live product will increase the value of

Red Sea Urchins similar to how the value of Geoduck increased substantially when the BC Geoduck industry started shipping live Geoduck clams to Asian markets. Some harvesters have had success selling small amounts of live urchins to the public and to local restaurants in the Vancouver area.

BC Red Sea Urchins have been recognized by the Vancouver Aquarium’s Ocean Wise program as “Recommended” choice, and as a “Best Choice” by the Monterey Bay Aquarium’s Seafood Watch program. Such recommendations create marketing opportunities and raise the profile of Red Sea Urchins in local, domestic, and growing export markets.

The COVID-19 pandemic has had both direct and lasting impacts on the Red Sea Urchin fleet. One example of direct fleet impacts is disruptions to fishing red sea urchins due to the inability of processors/buyers to staff local processing capacity. Overall this has impacted the season by reducing the amount of urchins landed and the number of harvesters taking part in the fishery. Impacts to overseas exports have also been felt by the fleet since the COVID-19 pandemic, due to the reliance of the fleet on international demand for urchin products and the impacts of the pandemic to shipping logistics.

#### **4.3.2 Processing & Exporting**

Most of the processing of landed urchins occurs in BC, contributing an additional source of economic value from the fishery. Data from B.C.’s Annual Fisheries Production Schedule (AFPS) estimates the total wholesale value of Red Sea Urchin products to be \$16.3 million in 2022 (value in 2023 dollars). Landed Red Sea Urchins are typically shipped live by truck for processing in Vancouver where the urchin shells (tests) are broken open to remove the roe. Once removed from the urchin, the roe is treated and placed in shallow trays for transit to markets.

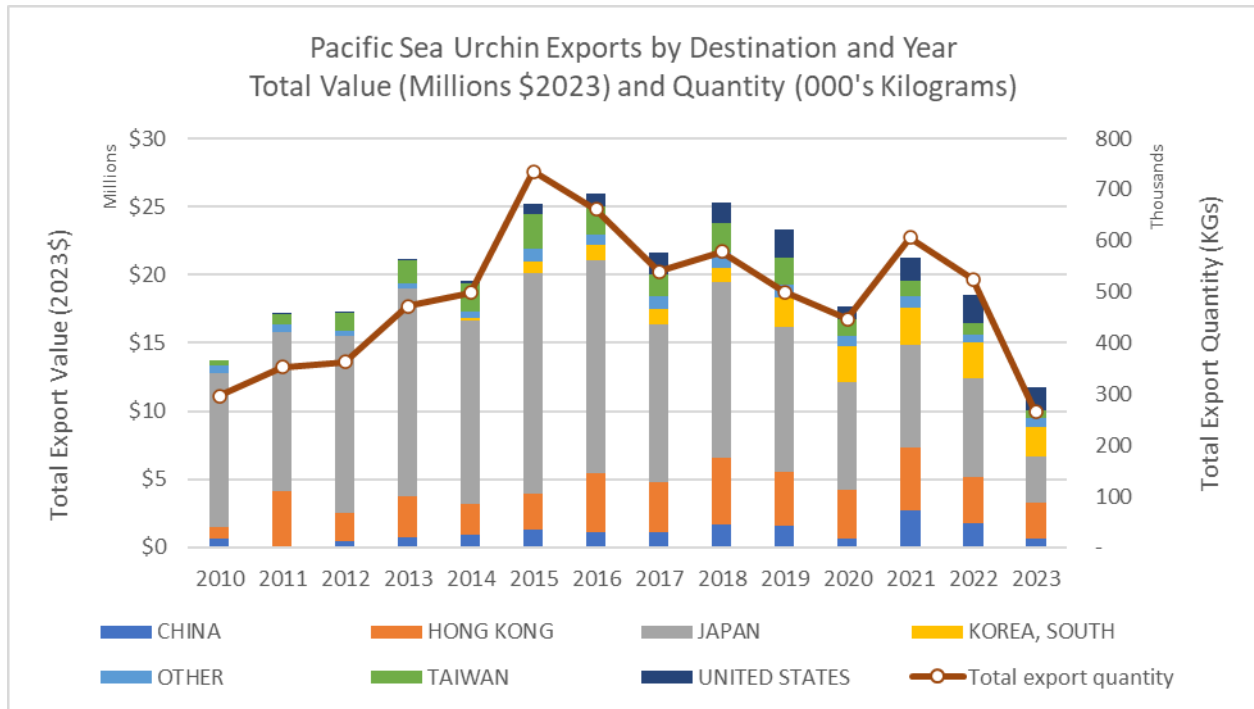
A 2017 report, commissioned by DFO to link seafood with processing areas and employment, estimated that the processing of Red Sea Urchins requires 88 hours of labour per metric tonne of product processed (the second most labour intensive seafood after prawns). Attributing these per-unit labor intensities to the 2023 total for RSU processed product, generates an estimate of \$1.78M in processing wages and roughly 71,189 labour-hours (equivalent to 34 full-time positions) created through the processing of Red Sea Urchins.

The BC Red Sea Urchin industry is primarily an export market. Red and Green Sea Urchins are exported in various forms: either live, fresh, chilled, prepared, or preserved. In 2023, the total value of sea urchin exports from B.C. was \$11.75M (2023\$). This represents a 34% decline from 2022, and a 29% decline from the previous 5 year average (2018-2022). This fall in total export value in 2023 was driven by a decline in exported quantity (weight) of Red Sea Urchin, as total kilograms exported fell by nearly 49%, while average price per kilogram of Canadian Red Sea Urchin products exported in 2023 rose by 10%. Export data since the 2020 season indicates that international demand for Red Sea Urchin may still be lower than prior to the COVID-19 lockdown, which greatly impacted the export of the product to overseas markets. Transportation issues stemming from the pandemic have been cited in difficulties in getting Red Sea Urchin products to market.



Overall, this has impacted the season by reducing the amount of Red Sea Urchin exports. The majority of urchin exports are roe, representing roughly 74% of the value of BC’s total urchin exports over the past 5 years (2019-2023). The majority of BC sea urchin roe product is shipped fresh or chilled. Japan is the largest global consumer of urchin roe; however, BC urchin roe is also shipped to other countries in Asia and Europe. From 2019-2023, BC has exported an average of about 184,364 kilograms of processed urchin roe per year, of which 34% went to Japan.

BC sea urchin exports to Japan were steadily increasing until 2015, but have since declined. Exports to Hong Kong, South Korea and the United States have increased in recent years, with 2021 and 2023 Urchin Roe exports to Hong Kong surpassing those to Japan.



**Source:** Statistics Canada (EXIM), 2023.

The Canadian industry has many competitors including the Illegal, Unregulated, Unreported (IUU) fishery in Russia. Russian urchins are fished close to Japan and are therefore delivered to market fresher and cheaper than the higher-priced BC roe. The illegal Russian fishery is able to further reduce the price of roe as it does not have the associated management, stock assessment, and shipping costs. There are also commercial Red Sea Urchin fisheries in California, Oregon, Washington, and Alaska. The roe market is a global one, where the harvest and market trends of other fisheries can have an impact on the BC Red Sea Urchin fishery.

## 5. MANAGEMENT ISSUES

The following sections highlight the on-going or longer-term management issues that may impact the management measures in place for this fishery. Specific management objectives designed to mitigate these issues are detailed in Section 6. There may be immediate or annual management issues that need addressing.

## **5.1 First Nations**

The level of First Nations' harvest of Red Sea Urchins for food, social and ceremonial purposes is unknown at this time. Catch monitoring programs are being developed in collaboration with some First Nations organizations.

## **5.2 Recreational**

The level of recreational harvest of Red Sea Urchins is generally accepted by DFO to be low and supported by data received (albeit minimal) through recreational licence surveys and information from the Sport Fishery Advisory Boards. Catch monitoring programs for all sport caught fish are being improved in collaboration with recreational fishery organizations.

## **5.3 Commercial**

- Impacts of the commercial fishery on the ability of First Nations to harvest for food, social and ceremonial purposes needs to be considered. DFO has not been made aware of any Nations that are struggling to acquire RSU for FSC purposes.

-Impacts of sea otter predation on Red Sea Urchins needs to be monitored for future consideration in the management of the fishery.

-Overpopulation of urchins in some areas may require alternative management strategies to support ecosystem management. See section 5.7.

## **5.4 Conservation and Sustainability**

There is currently no concern for the conservation of Red Sea Urchins. Conservation for the BC Red Sea Urchin resource is defined as maintaining the stock to a level that will ensure the population isn't at risk of becoming extirpated or extinct.

Sustainability is the ability to be maintained at a certain rate or level. This term is being used to reflect the sustainability of the fishery, the ability to maintain the level of harvest. This may be difficult over time due to, but not limited to, impacts of Sea Otters, impact of climate change and closures implemented to achieve Marine Conservation Targets.

### **5.4.1. Sea Otters**

Sea Otter predation has impacted the Red Sea Urchin resource in several areas of BC. Several First Nations on the west coast of Vancouver Island have reported issues accessing Red Sea Urchins for Food, Social and Ceremonial purposes in Sea Otter occupied areas. The PUHA has identified Sea Otters as their biggest concern for the future sustainability of the Red Sea Urchin industry in BC. Sea Otter populations are expanding in British Columbia and, because they are major predators on Red Sea Urchins, they are having a large impact on the fishery. As a result, the Department has had to consider Sea Otters in the management of the Red Sea Urchin resource. For example, some quota areas on the West Coast of Vancouver Island, the mainland Central Coast and Northern Vancouver Island have had reductions in quota or have been closed because commercially harvestable densities of Red Sea Urchins no longer exist in areas occupied by Sea Otters. Red Sea Urchin managers need more flexibility to manage around the impacts of Sea Otters. Some options to consider include:

- Increase quotas in portions of the coast that are currently being under-harvested (harvested at a harvest rate less than 2%) due to logistical reasons. For example, parts of Haida Gwaii have been harvested at a harvest rate of 1% or less since 2008 due to its remote location and the higher cost of fishing there in comparison to mainland areas.
- Increase harvest rates in areas that are starting to be impacted by Sea Otter predation.
- Look at opening portions of the coast currently closed to commercial harvest (e.g. Marine reserves, ecological reserves, etc.) that are impacted negatively by Red Sea Urchin barrens.
- Increase the harvest rate in areas that are currently open for commercial harvest but are still being negatively impacted by Red Sea Urchin barrens (e.g. portions of Haida Gwaii, the mainland North Coast and Campbell River, etc.)

#### 5.4.2. Impacts of Climate Change

Climate change will result in a wide variety of impacts, including rising sea level, loss of marine habitat, shifting distribution ranges for marine organisms and an imbalance between growth and recruitment within ecosystems. Ocean acidification is one of the climate impacts that could affect Red Sea Urchin populations in BC. Oceans absorb anthropogenic carbon dioxide (CO<sub>2</sub>) which increases the acidity of the water. There are concerns about the ability of marine ecosystems to adapt to acidification. Organisms that form calcium carbonate (CaCO<sub>3</sub>) skeletons and shells, such as urchins, may be greatly limited in their ability to form their skeletons or shells since a decline in pH decreases the saturation state of CaCO<sub>3</sub>. Fecundity, juvenile survival, and the ability to handle temperature stress may also be impacted negatively by ocean acidification (Haigh et al. 2015). Another emerging issue has been higher than normal water temperatures over the last few years (Chandler et al. 2016). Warmer water temperatures cause the amount of dissolved nitrogen in seawater to decrease leading to reduced growth rates of kelp and are associated with the decline of apex predators like the *Pycnopodia* sea star. Kelp, the main food source of Red Sea Urchins, recruits most successfully in areas with continuously cold, high nutrient waters. Higher water temperatures may also place physiological stress on Red Sea Urchins and could lead to increased instances of disease (see section 5.1.4). Kelp loss may also be further exacerbated by the decline of the RSU predator the *Pycnopodia* sea star and the resulting population explosion of urchins (Burt et al. 2018).

#### 5.4.3. Marine Conservation Targets

To protect biodiversity and meet its marine conservation targets, Canada is establishing marine protected areas and other effective area-based conservation measures (OECMs), in consultation with First Nations, other levels of government, industry, non-governmental organizations, and the public. See Section 5.8.2. Closures to Red Sea Urchin harvest will likely be implemented to meet Canada's conservation targets. Closures will reduce the biomass available to the fishery and thus reduce harvest opportunity and may impact this fishery's sustainability.

#### 5.4.4. Disease

In the spring of 2016, sick or dying urchins were observed along the North and Central coasts of BC. Some urchins were still attached to the substrate but were missing all or a portion of their spines and some had already died. Samples were collected from afflicted individuals and were sent in for testing. Preliminary examination of the samples done by a disease expert at DFO suggests that

the urchins were suffering from ‘bald urchin disease’. This disease has been reported in species of urchins all over the world. It has been hypothesized that increasing sea temperature will lead to an increase in the frequency of disease outbreaks due to decreased host immunity, increased virulence of pathogens or pathogen range expansion (Burge et al., 2014).

Large scale disease events, such as what was seen with the ‘Sea Star Wasting Disease’ in 2014 and 2015, could have a large impact on Red Sea Urchin stocks in BC in the future. However, the disease outbreak in 2016 has not made a noticeable difference in Red Sea Urchin stocks.

## **5.5 Social, Cultural and Economic**

### **5.5.1. First Nations**

Coastal First Nations may have an interest in economic opportunities from the Red Sea Urchin resource through access to the wild commercial fishery (see Appendix 2).

Access to the wild fishery is currently being addressed by two programs; the Allocation Transfer Program (ATP) and the Pacific Integrated Commercial Fishery Initiative (PICFI). These programs retire existing commercial licence eligibilities from fish harvesters, on a voluntary basis, and re-issue these to eligible First Nation organizations as communal commercial licences. The ATP program facilitates the voluntary retirement of commercial licences and the issuance of licences to eligible Indigenous commercial fishers in a manner that does not add to the existing fishing effort. The PICFI, first announced in 2007, receives \$22.05 million annually. In 2018/2019, an Aquaculture Development Source (ADS) funding envelope with an annual budget of \$1M was launched to support aquaculture projects under PICFI, and the annual budget increased to \$1.5M beginning in 2021/22.

There are 30 communal commercial Red Sea Urchin licence eligibilities that provide economic access to First Nations through participation in the commercial fishery.

For more information on the Aboriginal Fisheries Strategy (AFS) and ATP, contact a resource manager listed in Appendix 15 or see the DFO website at:

<http://www.pac.dfo-mpo.gc.ca/abor-autoc/index-eng.html>

More information on the PICFI is available at:

<http://www.pac.dfo-mpo.gc.ca/fm-gp/picfi-ipcip/index-eng.html>

### **5.5.2. Market Conditions for the Commercial Fishery**

The Russian IUU fishery negatively affected the main market for BC Red Sea Urchin roe in Japan for many years. As a result, the PUHA explored other markets such as a live urchin market in China and Hong Kong and a frozen market in Europe. A project was undertaken in 2011 to find an appropriate method of validating urchins in water in order to support the development of a live/fresh market. Commercially harvested Red Sea Urchins are traditionally weighed and validated dry but in order to keep urchins viable for a live market, they must remain in water during validation and transport. A pilot program is currently in place that allows a volumetric validation method for urchins landed in water in a select number of landing ports.

## **5.6 Compliance**

### **5.6.1. Monitoring the Commercial Fishery**

The PUHA and the Department are working together to increase monitoring for the north coast fishery. Due to the large coastal area and the frequency of movement of the north coast fleet, vessels can be difficult to find for fishery officers. Time and money can be wasted in efforts to locate vessels in the fleet. To address these issues the PUHA has piloted Vessel Monitoring Systems (VMS) on vessels in the north coast licence area since the start of the 2011/12 fishery. In 2022, 15 of the 33 vessels that fished in the north coast licence area were equipped with VMS units. The VMS pilot program has been a success and will be extended for the upcoming season. The VMS sends near real-time location information to fishery managers and fishery officers, making planning enforcement patrols more efficient.

There are no other emerging issues for enforcement other than those already highlighted in the Compliance Plan (Section 10).

## **5.7 Ecosystem**

### **5.7.1. Overabundance of Red Sea Urchins (Urchin Barrens)**

There are a number of areas of the BC coast (mainly in the north coast) with very high abundances of Red Sea Urchin (urchin barrens). Urchin barrens have negative impacts on the ecosystem since the combined grazing activity of the urchins inhibits the growth of kelp and sessile invertebrates, which in turn affects other species that may rely on kelp and/or sessile invertebrates for food and/or habitat. Red Sea Urchins also directly compete with other herbivores such as abalone, snails and other species of urchins for food resources. Closures for conservation purposes may not be necessary for Red Sea Urchins in areas of BC where urchin barrens are a known issue, especially if the goal of the closure is to promote a healthy ecosystem. The harvest rate used for the commercial fishery is meant to avoid a decrease in Red Sea Urchins over time and as a result, commercial harvest has not reduced urchin barrens in many areas of the north coast. Harvesters do not harvest urchins out of barrens since the gonad quality is low due to a lack of food. Only a small portion of the population located right below the kelp line (where food is abundant) is taken. Sea urchin barrens are less likely to exist in Sea Otter impacted areas, but for areas of the coast not yet impacted by Sea Otters other options could be tried to reduce the occurrence of barrens. One such option is to consider an increase in the harvest rate used in areas impacted by urchin barrens. Starting in 2017 managers started using an increased harvest rate in portions of Management Areas 3 to 6 and 13 that are impacted by Red Sea Urchin barrens. Please see Appendix 6 for more information.

### **5.7.2. Urchin Culling**

Red Sea Urchins are native to BC and high abundances are a natural part of a dynamic, changing ecosystem, especially in the absence of key predators like the sea otter and the sunflower star. The practice of killing large numbers of urchins by squishing or cracking in situ (culling) in order to support increased kelp restoration (or kelp growth) is a practice not supported by current DFO policy. Increased commercial harvest in areas of concern could be used as a tool to decrease the

number of urchins over time if carefully managed in a way that supports healthy ecosystems and a sustainable fishery. See Section 5.5 in Appendix 6 for more details.

### 5.7.3. Depleted Species Concerns

The commercial Red Sea Urchin fishery is a selective fishery and there are no concerns or potential impacts on depleted species. Each Red Sea Urchin is individually selected by the harvester which eliminates by-catch of other species. Harvest of any species other than the Red Sea Urchin is illegal under a commercial Red Sea Urchin licence.

The *Species at Risk Act* (SARA) came into force in 2003. The purposes of the Act are “to prevent wildlife species from being extirpated or becoming extinct, to provide for the recovery of wildlife species that are extirpated, endangered or threatened as a result of human activity and to manage species of special concern to prevent them from becoming endangered or threatened”.

SARA contains several prohibitions to protect species listed on Schedule 1 of SARA. Under sections 32 and 33 of SARA, it is an offence to: 1) kill, harm, harass, capture or take an individual of a wildlife species listed as extirpated, endangered or threatened under SARA; 2) possess, collect, buy, sell or trade an individual (or any part or derivative of such an individual) of a wildlife species listed as extirpated, endangered or threatened under SARA; and 3) damage or destroy the residence of one or more individuals of a wildlife species that is listed as an endangered or threatened species, or that is listed as an extirpated species if a recovery strategy has recommended its reintroduction into the wild in Canada. These prohibitions apply unless a person is authorized, by a permit, licence or other similar document issued in accordance with SARA, to engage in an activity affecting the listed species or the residences of its individuals. Species listed as special concern are not included in these prohibitions. Section 58(1) contains provisions to prohibit the destruction of any part of the critical habitat of listed endangered or threatened species or of any listed extirpated species if a recovery strategy has recommended the reintroduction of the species in the wild in Canada. Critical habitat is the habitat necessary for the survival or recovery of a listed wildlife species and is identified in the recovery strategy or an action plan for the species.

For information on aquatic species listed under SARA or assessed as at risk by the Committee on the Status of Endangered Wildlife in Canada, please visit the Species at Risk Public Registry at <https://www.canada.ca/en/environment-climate-change/services/species-risk-public-registry.html>.

The Northern Abalone (*Haliotis kamtschatkana*) is listed as Endangered under SARA, and is a species that is often found in the same habitat as Red Sea Urchins. All harvest of Northern Abalone is illegal, including commercial and recreational harvest and harvest for food, social and ceremonial harvest purposes.

If any harvest or harassment of Northern Abalone is observed, please call DFO’s Observe, Record and Report line as soon as possible at 1-800-465-4336 (see Section 10).

### 5.7.4. Marine Mammal Regulations

The *Marine Mammal Regulations* provide direction on conservation and protection of marine mammals, provide guidance for recovery of Endangered Species under the *Species at Risk Act*, and set out provisions related to reducing human disturbance of marine mammals (e.g. viewing of

marine mammals) and mandatory reporting requirements in the case there is accidental contact with a marine mammal and a vessel or fishing gear. These regulations were amended in 2018 and now specify mandatory requirements to prevent disturbance of marine mammals.

As per section 7(2) of the *Marine Mammal Regulations*, disturbance is defined as a number of human actions including:

- Feeding, swimming or interacting with a marine mammal.
- Moving a marine mammal (or enticing/causing it to move).
- Separating a marine mammal from its group or going between it and a calf.
- Trapping a marine mammal or a group either between a vessel and the shore, or between a vessel and other vessels.
- Tagging or marking a marine mammal.

Boats are required to maintain a minimum approach distance of 100 m for whales, dolphins or porpoises, 200m when whales, dolphins or porpoises are in a resting position or with a calf, and 200m from all Killer Whales in Pacific Canadian waters except when in southern BC coastal waters which has an increased approach distance in support of Southern Resident Killer Whale recovery. Please visit the Southern Resident Killer Whale management measures website for more information on the management measures: <https://www.pac.dfo-mpo.gc.ca/fm-gp/mammals-mammiferes/whales-baleines/srkw-measures-mesures-ers-eng.html>

Any operator of a vessel or fishing gear involved in accidental contact with a marine mammal must notify DFO of the incident, as per section 39 of the *Marine Mammal Regulations*. Incident reporting includes:

- Reporting an injured, stranded, entangled or dead marine mammal to the [BC Marine Mammal Response Network \(Observe, Record, Report\)](#) 1-800-465-4336.
- Reporting as bycatch in a log book
- [Reporting accidental contact through the marine mammal interaction form](#)
- Depredation reporting to DFO by email at [Mammals.Marine@dfo-mpo.gc.ca](mailto:Mammals.Marine@dfo-mpo.gc.ca) by calling 1-800-465-4336 or reporting accidental contact through the marine mammal interaction form.

Please note, incidents involving abuse or harassment of a marine mammal should be reported as a [fisheries violation](#), while injured, stranded, entangled or dead marine mammals should be reported to the [BC Marine Mammal Response Network](#) to enable a response if appropriate.

For more information on safe boating behavior around whales please visit: [Watching Marine Mammals](#) and [Be Whale Wise](#), or by contacting the DFO Marine Mammal Unit (MMU) ([Mammals.Marine@dfo-mpo.gc.ca](mailto:Mammals.Marine@dfo-mpo.gc.ca)).

#### 5.7.5. Marine Mammal, Leatherback Sea Turtle and Basking Shark Sightings or Entanglements

The Department appreciates your assistance in tracking the sightings of live cetaceans (whales, dolphins and porpoises), sea turtles and Basking Sharks. While there are many marine mammal

species found in Pacific Canadian waters, sightings of Basking Shark and Leatherback Sea Turtles are infrequent. The collection of sighting data is useful to scientists in determining population size and species distribution and aids in recovery efforts under the *Species at Risk Act* (SARA)

To report whale or turtle sightings contact the B.C. Cetacean Sighting Network:

Toll free: 1.866.I.SAW.ONE (1-866-472-9663)

Email: [sightings@ocean.org](mailto:sightings@ocean.org)

Website: <http://wildwhales.org/>

App : WhaleReport

To report Basking Shark sightings contact the Basking Shark Sightings Network:

Toll free: 1-877-50-SHARK (1-877-507-4275)

[Sharks@dfo-mpo.gc.ca](mailto:Sharks@dfo-mpo.gc.ca) Website: [www.pac.dfo-mpo.gc.ca/SharkSightings](http://www.pac.dfo-mpo.gc.ca/SharkSightings)

Guides to distinguish between pinnipeds, emphasizing differences between Steller and California Sea Lions can be found here: [https://wildwhales.org/wp-content/uploads/2020/08/BCCSN\\_IDGuide\\_Pinniped\\_email.pdf](https://wildwhales.org/wp-content/uploads/2020/08/BCCSN_IDGuide_Pinniped_email.pdf) and between Sea and

River Otters: [https://wildwhales.org/wp-content/uploads/2020/05/BCCSN\\_IDGuide\\_Otters\\_vertical\\_4.pdf](https://wildwhales.org/wp-content/uploads/2020/05/BCCSN_IDGuide_Otters_vertical_4.pdf)

#### 5.7.6. Incident Reporting

The Department is responsible for assisting marine mammals and sea turtles in distress. If your vessel strikes a whale, or if you observe an entangled, sick, injured, distressed, or dead marine mammal in B.C. waters, please contact the B.C. Marine Mammal Response Network Incident Reporting Hotline immediately:

**1-800-465-4336 OR VHF CHANNEL 16**

What to report:

- Your name and contact information
- Date and time of incident
- Species
- Animal alive/dead
- Nature of injury
- Location: Latitude/Longitude coordinates, landmarks
- Pictures/Video taken





5.7.7. Best practices to reduce entanglement and reporting an incident:

<https://www.pac.dfo-mpo.gc.ca/fm-gp/mammals-mammiferes/whales-baleines/docs/entanglements-empetirements-pub-eng.html>

## SIGHTING REPORTING

The Department appreciates your assistance in tracking the sightings of live cetaceans (whales, dolphins and porpoises), sea turtles and Basking Sharks. While there are many whale species found in Pacific Canadian waters, sightings of Basking Shark and leatherback Sea Turtles are infrequent. The collection of sighting data is useful to scientists in determining population size, species distribution and aids in recovery efforts under the Species at Risk Act (SARA).

5.7.8. Southern Resident Killer Whales Southern Resident Killer Whales – Management Measures to Address Reduced Prey availability, and Physical and Acoustic Disturbance

The Government of Canada is taking important steps to protect and recover the Southern Resident Killer Whale population, in keeping with direction provided in *Species at Risk Act* (SARA) recovery documents. In May 2018, the Minister of Fisheries, Oceans and the Canadian Coast Guard and Minister of Environment and Climate Change determined the Southern Resident Killer Whale population faces imminent threats to its survival and recovery. Given the status of the population and ongoing threats to Southern Resident Killer Whale recovery, DFO implemented a number of measures since 2018, including measures aimed at increasing prey availability and accessibility for Southern Resident Killer Whales - particularly Chinook salmon—and reducing threats related to physical and acoustic disturbance with a focus in key foraging areas within Southern Resident Killer Whale critical habitat. These measures include fishing closures, Interim Sanctuary Zones (ie no go zones), Seasonal Slowdown Areas for vessels, vessel approach distances and a number of voluntary measures in the presence of killer whales. .

Since 2018, Indigenous groups, the Indigenous and Multi-Stakeholder Advisory Group (IMAG), Technical Working Groups (TWGs) and stakeholders have provided recommendations and feedback to Ministers and Departments on a range of measures (including measures related to increasing prey availability, sanctuaries, vessel disturbance [both noise and physical disturbance], and contaminants) to support Southern Resident Killer Whale recovery.

For the 2024 fishing season, the Department is working with Indigenous groups and stakeholders to inform potential changes for 2024. The Department intends for actions for the 2024 season be implemented to coincide with the return of Southern Resident Killer Whales in typically greater numbers to Canadian Pacific waters. For up-to-date information regarding the Southern Resident Killer Whale management measures, please visit: <https://www.pac.dfo-mpo.gc.ca/fm-gp/mammals-mammiferes/whales-baleines/srkw-measures-mesures-ers-eng.html>

The Government of Canada is asking vessel operators to respect the following voluntary measures:

- Stop fishing (do not haul gear) within 1,000 metres of killer whales and let them pass;
- Reduce speed to less than 7 knots when within 1000m of the nearest killer whale
- When safe to do so, turn off echo sounders and fish finders

- Place engine in neutral idle and allow animals to pass if your vessel is not in compliance with the approach distance regulations
- For more information on the best ways to help whales while on the water, when on both sides of the border, please visit: <https://www.bewhalewise.org>

For information regarding the Southern Resident Killer Whale management measures to support recovery, please contact the Marine Mammal Team (DFO.SRKW-ERS.MPO@dfo-mpo.gc.ca) or visit <https://www.pac.dfo-mpo.gc.ca/fm-gp/mammals-mammiferes/whales-baleines/srkw-measures-mesures-ers-eng.html>

## 5.8 Ocean and Habitat Considerations

### 5.8.1. Canada's Marine and Coastal Areas Conservation Mandate

To protect biodiversity and meet its marine conservation targets, Canada is establishing marine protected areas and other effective area-based conservation measures (OECMs), in consultation with First Nations, other levels of government, industry, non-governmental organizations, and the public.

More information is available online for:

Canada's marine conservation targets: <https://www.dfo-mpo.gc.ca/oceans/conservation/index-eng.html>

Canada's marine protected and conserved areas: <https://www.dfo-mpo.gc.ca/oceans/conservation/areas-zones/index-eng.html>

Marine refuges and fisheries management measures that qualify as OECMs: <https://www.dfo-mpo.gc.ca/oceans/oecm-amcepz/index-eng.html>

### 5.8.2. Marine Protected and Conserved Areas

Canada uses a variety of legislative tools for marine conservation, depending on the lead federal department or agency and their coastal mandates. As goals, objectives, and management plans are finalized for these initiatives, DFO's management of fisheries will be adapted as appropriate, in consultation with interested parties through initiative-specific consultations and annual Integrated Fisheries Management processes. The implementation of spatial marine conservation initiatives is informed by considerations under the Oceans Act, Fisheries Act and the Sustainable Fisheries Policy suite, and mandate commitments to the Blue Economy Strategy and Reconciliation with First Nations.

For more information on Canada's marine conservation tools: <https://www.dfo-mpo.gc.ca/oceans/conservation/plan/index-eng.html>

For more information see relevant legislation: Marine refuges and other measures - *Fisheries Act*: <https://laws.justice.gc.ca/eng/acts/f-14/page-1.html>

Marine Protected Areas - *Oceans Act*: <https://laws-lois.justice.gc.ca/eng/acts/O-2.4/>

National Wildlife Areas - *Canada Wildlife Act*: <https://laws.justice.gc.ca/eng/acts/w-9/page-1.html>

National Marine Conservation Areas (Reserves): *National Marine Conservation Areas Act*:  
[https://laws.justice.gc.ca/eng/annualstatutes/2002\\_18/page-1.html](https://laws.justice.gc.ca/eng/annualstatutes/2002_18/page-1.html)

An overview map of federal marine conservation initiatives in Pacific region is provided in Figure 1, followed by a table outlining relevant details by initiative – both established and in progress. Many initiatives are types of marine protected areas (MPAs) or marine refuges (OECMs). See site-specific regulations and management plans for any restrictions on activities, or fisheries notices where applicable.

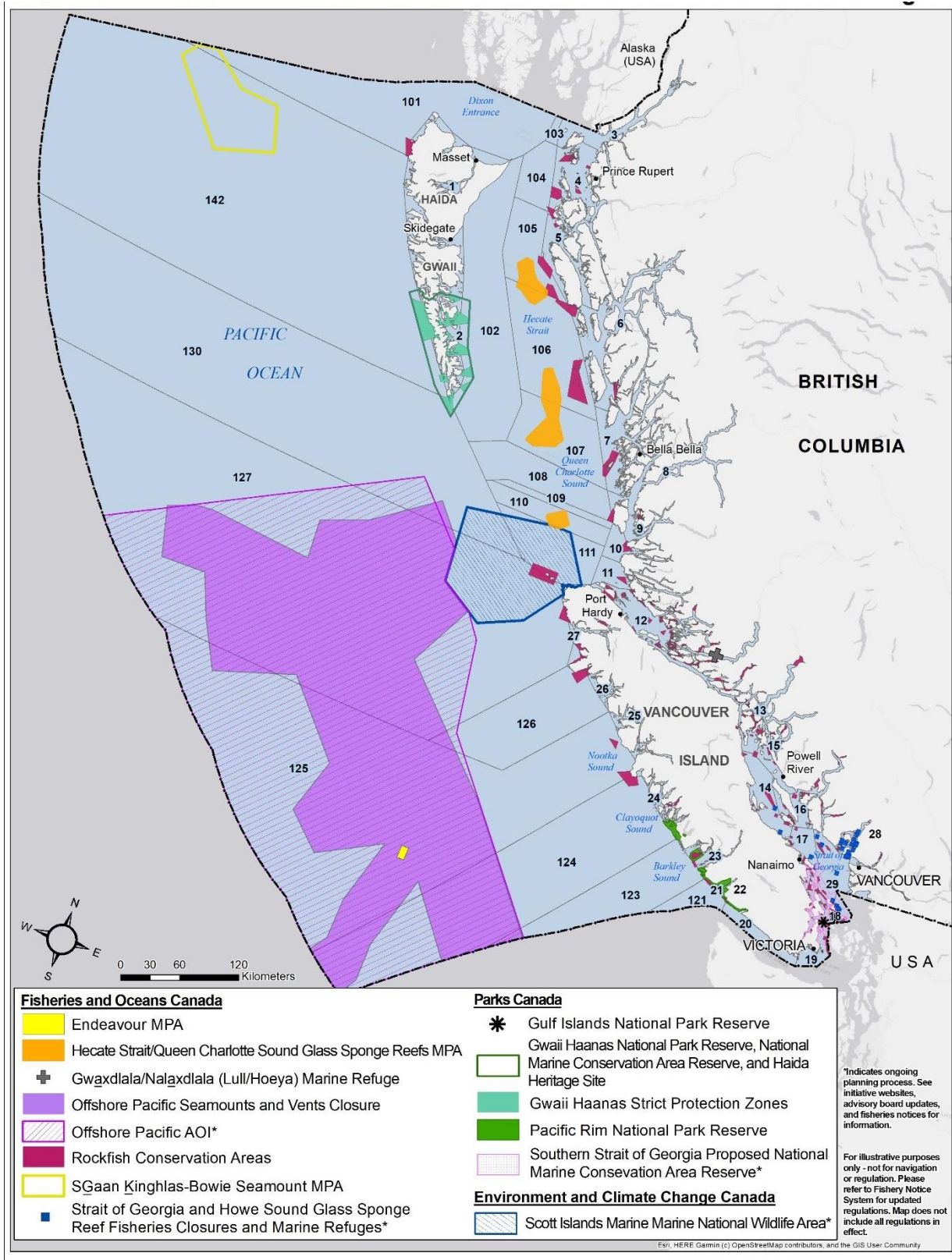


Figure 1. Pacific Fisheries Management Areas and Federal Marine Conservation Initiatives and Closures

Table 1. Overview of Federal Marine Conservation Initiatives in DFO Pacific Region (see Figure 1 map)

Name	Type	Lead	Weblinks	Contact	Fishery Considerations
<b>Fisheries and Oceans Canada, <i>Ocean's Act</i> and <i>Fisheries Act</i></b>					
<b>Endeavour Hydrothermal Vents MPA (EHV MPA)</b>	MPA	DFO	<a href="http://www.dfo-mpo.gc.ca/oceans/mpa-zpm/endeavour/index-eng.html">http://www.dfo-mpo.gc.ca/oceans/mpa-zpm/endeavour/index-eng.html</a>		See MPA regulations for details: <a href="https://laws-lois.justice.gc.ca/eng/regulations/SOR-2003-87/">https://laws-lois.justice.gc.ca/eng/regulations/SOR-2003-87/</a> The EHV MPA is closed to all commercial and recreational fishing activities.
<b>SGaan Kinghlas – Bowie Seamount MPA (SK-B MPA)</b>	MPA	DFO & Council of Haida Nation	<a href="http://www.dfo-mpo.gc.ca/oceans/mpa-zpm/bowie-eng.html">http://www.dfo-mpo.gc.ca/oceans/mpa-zpm/bowie-eng.html</a>	Email: DFO.BowieMPA-ZPMBowie.MPO@dfo-mpo.gc.ca >	See MPA regulations for details: <a href="https://laws-lois.justice.gc.ca/eng/regulations/SOR-2008-124/">https://laws-lois.justice.gc.ca/eng/regulations/SOR-2008-124/</a> The SK-B MPA is closed to <u>all</u> commercial fishing activities. The SK-B MPA is also closed to recreational and FSC bottom-contact fishing activities.
<b>Hecate Strait and Queen Charlotte Sound Glass Sponge Reefs MPA (Hecate MPA)</b>	MPA	DFO	<a href="http://www.dfo-mpo.gc.ca/oceans/mpa-zpm/hecate-charlotte/index-eng.html">http://www.dfo-mpo.gc.ca/oceans/mpa-zpm/hecate-charlotte/index-eng.html</a>	Email: DFO.HSQCSMPA-ZPMDHBR.C.MPO@dfo-mpo.gc.ca >	See MPA regulations for details: <a href="https://laws-lois.justice.gc.ca/eng/regulations/SOR-2017-15/index.html">https://laws-lois.justice.gc.ca/eng/regulations/SOR-2017-15/index.html</a>  In the Hecate MPA there are 3 different management zone types:  <b>The entire MPA is closed to commercial bottom-contact fishing activities. Core Protection Zones (CPZ) are closed to anchoring and all fishing activities.</b> Vertical Adaptive Management Zones (VAMZs) and Adaptive Management Zones (AMZs) are closed to some commercial and recreational fishing activities.
<b>Tang.gwan –</b>	Area of Interest for	DFO	<a href="https://www.dfo-mpo.gc.ca/oceans/oecm-amcepz/refuges/">https://www.dfo-mpo.gc.ca/oceans/oecm-amcepz/refuges/</a>	DFO.OceansPacific-OceansPacific.MPO	Specific details of the Offshore Pacific Seamounts and Vents Closure (Offshore Fishery

<b>ᐱᐅᐅᑦᑭᑦᑕᑦ</b> <b>– Tsigis</b>  <b>Area of Interest &amp; Offshore Pacific Seamounts and Vents Closure*</b>	future MPA		<a href="http://offshore-hauturiere-eng.html">offshore-hauturiere-eng.html</a> .	@dfo-mpo.gc.ca	Closure) can be found in the <a href="#">Fishery Notice FN1241 (2017)</a> . All bottom-contact commercial and recreational fishing activities are prohibited.
<b>Strait of Georgia and Howe Sound Glass Sponge Reef Marine Refuges*</b>	Marine Refuges	DFO	<a href="https://www.dfo-mpo.gc.ca/oceans/ceccsr-cerceef/closures-fermetures-eng.html">https://www.dfo-mpo.gc.ca/oceans/ceccsr-cerceef/closures-fermetures-eng.html</a>		Specific details of the closures and restrictions on a site-by-site basis can be found in <b>Fisheries Notices</b> <a href="#">FN0205 (2019)</a> , <a href="#">FN0571 (2015)</a> , and <a href="#">FN0039* (2022)</a> .  Prohibited commercial, recreational and Indigenous food, social and ceremonial (FSC) bottom-contact fishing activities include:  <ul style="list-style-type: none"> <li>• prawn and crab by trap</li> <li>• shrimp and groundfish by trawl</li> <li>• groundfish by hook and line</li> <li>• use of downrigger gear in recreational salmon trolling (in select sites via <b>Condition of Licence</b>). (Restrictions vary by site)</li> </ul>
<b>Rockfish Conservation Areas (RCAs)</b>	RCAs	DFO	<a href="https://www.pac.dfo-mpo.gc.ca/fm-gp/maps-cartes/rca-ac/index-eng.html">https://www.pac.dfo-mpo.gc.ca/fm-gp/maps-cartes/rca-ac/index-eng.html</a>	<a href="http://DFO.RCA=ACS.MPO@dfo-mpo.gc.ca">DFO.RCA=ACS.MPO@dfo-mpo.gc.ca</a>	There are 162 Rockfish Conservation Areas (RCAs) in British Columbia, covering roughly 4,350km <sup>2</sup> of the Canadian Pacific Coast. These areas are closed to a range of recreational and commercial fisheries to protect inshore rockfish and their habitat. On website, see individual RCAs by area for details.
<b>Gwaxdlala/Nalaxdlala</b>	Marine refuge	DFO	<a href="http://Gwaxdlala/Nalaxdlala">Gwaxdlala/Nalaxdlala</a>	Email: <a href="mailto:Dan.Leus">Dan.Leus</a>	Specific details of the closures and restrictions on a site-by-site

(Lull/Hoeya )			<a href="https://www.dfo-mpo.gc.ca/lull-hoeya-marine-refuge">(<a href="https://www.dfo-mpo.gc.ca/lull-hoeya-marine-refuge">Lull/Hoeya</a>) <a href="https://www.dfo-mpo.gc.ca/lull-hoeya-marine-refuge">marine refuge</a> <a href="https://www.dfo-mpo.gc.ca/lull-hoeya-marine-refuge">(dfo-mpo.gc.ca)</a></a>	<a href="mailto:@dfo-mpo.gc.ca">@dfo-mpo.gc.ca</a>	basis can be found in Fisheries Notices <a href="#">FN 0118</a> (2023).  The Gwaxdlala/Nalaxdlala (Lull/Hoeya) marine refuge is closed to all fisheries (commercial, recreational and FSC fishing activities).
<b>Lophelia Reef</b>	Fishery Closure	DFO	<add link to Fishery Notice once published>	<a href="mailto:DFO.PACF_MMCT-OCMGPPA_C.MPO@dfo-mpo.gc.ca">DFO.PACF MMCT-OCMGPPA C.MPO@dfo-mpo.gc.ca</a>	Specific details of the closures and restrictions of this site can be found in Fisheries Notice FN0085 (2024).  The Lophelia Reef is closed to all bottom-contact commercial and recreational fisheries (including midwater trawl).
<b>Parks Canada, National Marine Conservation Areas Act</b>					
<b>Gwaii Haanas National Park Reserve, National Marine Conservation Area Reserve, and Haida Heritage Site</b>	NMCA R	Parks Canada	<a href="https://www.pc.gc.ca/en/pn-np/bc/gwaiihaanas">https://www.pc.gc.ca/en/pn-np/bc/gwaiihaanas</a>	<a href="mailto:gwaiihaanas@pc.gc.ca">gwaiihaanas@pc.gc.ca</a>	Refer to <b>Fishery Notice FN0536 (2019)</b> , released June 13, 2019 for a detailed description of the Strict Protection Zones. There is "no extraction or harvesting by anyone of the resources of the lands and non-tidal waters of the Archipelago for or in support of commercial enterprise" (s3.3). Contact the Gwaii Haanas administration office: 1-877-559-8818
<b>Pacific Rim National Park Reserve</b>	National park marine area	Parks Canada	<a href="https://www.pc.gc.ca/en/pn-np/bc/pacificrim">https://www.pc.gc.ca/en/pn-np/bc/pacificrim</a>	<a href="mailto:Pacrim.info@pc.gc.ca">Pacrim.info@pc.gc.ca</a>	Park regulations can be found at: <a href="https://laws-lois.justice.gc.ca/eng/acts/N-14.01/page-8.html#h-362395">https://laws-lois.justice.gc.ca/eng/acts/N-14.01/page-8.html#h-362395</a>
<b>Southern Strait of Georgia National Marine Conservation Area Reserve*</b>	NMCA R	Parks Canada	<a href="https://www.pc.gc.ca/en/amnc-nmca/cnamnc-cnmca/dgs-ssg">https://www.pc.gc.ca/en/amnc-nmca/cnamnc-cnmca/dgs-ssg</a>	<a href="mailto:straitofgeorgianmca@pc.gc.ca">straitofgeorgianmca@pc.gc.ca</a>	The most up to date information can be found at: <a href="https://www.pc.gc.ca/en/amnc-nmca/cnamnc-cnmca/dgs-ssg/savoir-learn">https://www.pc.gc.ca/en/amnc-nmca/cnamnc-cnmca/dgs-ssg/savoir-learn</a>
<b>Environment and Climate Change Canada, Canada Wildlife Act</b>					

<b>Scott Islands Marine National Wildlife Area*</b>	mNWA	ECCC	<a href="https://www.canada.ca/en/environment-climate-change/services/national-wildlife-areas/locations/scott-islands-marine.html">https://www.canada.ca/en/environment-climate-change/services/national-wildlife-areas/locations/scott-islands-marine.html</a>	DFO.Scott Islands-IlesScott_MPO@dfo-mpo.gc.ca	The Scott Islands Protected Marine Area Regulations can be found at: <a href="https://laws-lois.justice.gc.ca/eng/regulations/SOR-2018-119/index.html">https://laws-lois.justice.gc.ca/eng/regulations/SOR-2018-119/index.html</a>
<b><i>*Indicates ongoing planning process. See initiative websites, advisory board updates, and fisheries notices for information.</i></b>					

### 5.8.3. Marine Spatial Planning in Canada

Marine Spatial Planning (MSP) is a process for managing ocean spaces to achieve ecological, economic, cultural, and social objectives. It is an internationally recognized and collaborative process that brings together rightsholders, responsible ocean authorities, and stakeholders to better coordinate how we use and manage marine spaces. In general, MSP is adaptive, ecosystem based, integrated, place based, strategic/anticipatory, and participatory. In Canada, MSP does not replace regulatory responsibilities of existing authorities, rather through this collaborative process, MSP develops a shared vision, principles, and knowledge base, as well as decision support tools, to make appropriate and evidence based decisions about ocean use and management.

For more information on marine spatial planning in Canada: <https://www.dfo-mpo.gc.ca/oceans/management-gestion/msp-psm/index-eng.html>

### 5.8.4. Marine Spatial Planning North

MSP in the Pacific North Coast is being undertaken in the Pacific North Coast Integrated Management Area (PNCIMA).

PNCIMA encompasses approximately 102,000km<sup>2</sup> of marine area and occupies approximately two-thirds of the B.C. coast. The boundary of PNCIMA was defined based on a mix of ecological considerations and administrative boundaries. Ecologically, the PNCIMA boundary represents the Northern Shelf Bioregion of the Pacific Ocean. The boundary extends from the base of the continental shelf slope in the west to the coastal watershed in the east (adjacent terrestrial watersheds are not included). North to south, PNCIMA extends from the Canada–U.S. border of Alaska to Brooks Peninsula on northwest Vancouver Island and to Quadra Island in the south.

### 5.8.5. Pacific North Coast Integrated Management Area (PNCIMA)

The PNCIMA Plan (2017) is the product of a collaborative process led through an oceans governance agreement between the federal, provincial and First Nations governments, and contributed to by a diverse group of organizations, stakeholders and interested parties. The plan is high level and strategic, and provides direction on and commitment to integrated, ecosystem-based and adaptive management of marine activities and resources in the planning area.



The plan outlines a framework for ecosystem-based management (EBM) for PNCIMA that includes assumptions, principles, goals, objectives and strategies.

Five priorities are identified for short-term implementation of the plan:

- governance arrangements for implementation
- marine protected area network planning
- monitoring and adaptive management
- integrated economic opportunities
- tools to support plan implementation

The PNCIMA Plan is available online at: <https://www.dfo-mpo.gc.ca/oceans/management-gestion/pncima-zgicnp-eng.html>

#### 5.8.6. Northern Shelf Bioregion Marine Protected Area Network Planning Process

In February 2023, the Marine Protected Area (MPA) Network Action Plan (NAP) for the Northern Shelf Bioregion (NSB) was endorsed by the trilateral partnership of First Nations, the Province of BC, and Canada. The NAP is a key priority of the PNCIMA Plan and provides a framework for how to achieve an ecologically comprehensive, resilient and representative Network of MPAs in the NSB, and proposes the use of Indigenous, provincial, and federal conservation tools for consideration for potential new protected areas. The proposed MPA Network includes 30,493 km<sup>2</sup> (or about 30%) of the NSB. More than half of this area (about 62%) is comprised of existing MPAs.

Currently, trilateral partners are focused on network coordination and implementation, including establishing governance and development of a network workplan that will focus on monitoring, cumulative effects, reporting and engagement on Network implementation.

The MPA Network Action Plan for the Northern Shelf Bioregion is available online at: <https://mpanetwork.ca/nap/>

#### 5.8.7. Marine Spatial Planning Southern BC

As part of the Government of Canada's marine spatial planning (MSP) initiative, DFO in collaboration with the Province of BC, federal departments (Transport Canada, Natural Resources Canada, Environment and Climate Change Canada, Parks Canada and others), Indigenous groups, and stakeholders are amidst 'early planning' efforts in the Strait of Georgia and Southern Shelf marine bioregions (Southern BC planning area). Early Planning is focused on gathering information and setting the stage for working collaboratively.

Key deliverables for the Southern BC MSP process include the Canada Marine Planning Atlas (Pacific), and the Marine Spatial Planning Framework for the Southern BC Planning Area. The framework summarizes the work undertaken to date on the Government of Canada's MSP program in Southern BC and provides guidance on future phases of MSP in Southern BC.

More information on marine spatial planning can be found at: <https://www.dfo-mpo.gc.ca/oceans/management-gestion/msp-psm/index-eng.html>

#### 5.8.8. Managing Impacts of Fishing on Sensitive Benthic Areas

Benthic ecosystems provide habitat, support food webs and are an important source of biodiversity. They also support many aquatic species that play an important social, cultural and economic role in the lives of many Canadians. It is imperative that these ecosystems are considered when managing oceans activities, including the harvest of fisheries resources. This includes the consideration of target species, non-target species, the ecosystems of which they are a part and the impact of fishing on these ecosystems when making management decisions. This is the basis of an ecosystem approach to fisheries management, which, along with a precautionary approach, is key to the Sustainable Fisheries Framework.

#### 5.8.9. Policy for Managing the Impacts of Fishing on Sensitive Benthic Areas

To avoid serious or irreversible harm to sensitive benthic habitat, species and communities and to otherwise address impacts to benthic habitat, communities and species, this policy outlines a five (5) step process. Available at: <http://www.dfo-mpo.gc.ca/reports-rapports/regs/sff-cpd/benthic-eng.htm>

### 5.9 Gear Impacts

Red Sea Urchin harvest occurs in less than 18 metres of depth by divers who use short aluminum hand rakes to scoop urchins into large mesh bags. The mesh bags are attached to lift bags or buoys that the diver will fill with air to lift the harvested urchins to the surface for pick up by the tender vessel. Red Sea Urchin harvesting occurs on rocky reefs and the impact of the urchin rake on the reef environment is believed to be negligible. Red Sea Urchin harvest is too shallow to impact most coral and sponges species.

## 6. OBJECTIVES

The “longer term” objectives for this and other invertebrate fisheries in BC are outlined below.

### 6.1 National

DFO aims to:

- Meet conservation objectives and ensure healthy and productive fisheries and ecosystems;
- Manage fisheries to provide opportunities for economic prosperity;
- Provide stability, transparency, and predictability in fisheries management and improved governance.

### 6.2 Pacific Region Biological Objectives

In 1994, the Biological Objectives Working Group of the Pacific Scientific Advice Review Committee (PSARC) identified three biological objectives for management of Pacific Region fish and invertebrate stocks (Rice et al. 1995):

- Ensure that subpopulations over as broad a geographical and ecological range as possible do not become biologically threatened (in the Committee on the Status of Endangered Wildlife in Canada (COSEWIC) sense of “threatened”).
- Operationally, the above objective requires at least that management allow enough spawners to survive, after accounting for all sources of mortality (including all fisheries and natural mortality), to ensure production of enough progeny that they will, themselves, be able to replace themselves when mature.
- Fisheries may have collateral effects on other species, mediated by the ecological relationships of the target species. Fisheries should be managed in ways that do not violate the above objectives for ecologically related species, as well as target species.

### 6.3 Red Sea Urchin

#### 6.3.1. Stock Conservation

DFO’s species-specific objectives for the conservation and sustainability of Red Sea Urchin stocks are:

- To monitor the Red Sea Urchin stock using the Multispecies Benthic Invertebrate Survey.
- To continue to gather information from harvesters on the impacts of Sea Otters on the Red Sea Urchin resource.
- To continue to gather information from harvesters on Red Sea Urchin barrens and any impacts observed due to ecosystem changes (e.g Sea Star Wasting Disease, changing ocean conditions, etc.) and use for consideration in management decisions.
- To track accurate harvest information for all users. For the commercial fishery this will be accomplished through a Dockside Monitoring Program. There are currently no programs in place for tracking First Nations FSC for domestic purposes, and recreational sector harvests.

#### 6.3.2. Ecosystem

DFO’s goal is to consider the ecosystem in management decisions.

#### 6.3.3. Social, Cultural and Economic

DFO’s objective is to continue to work collaboratively with the Red Sea Urchin Sectoral Committee to ensure sustainable fisheries and to collect input from all interested fishing sectors in the annual development of the IFMP.

##### 6.3.3.1. First Nations

DFO’s objective is to continue to provide opportunities for First Nations to harvest fish for food, social, ceremonial and domestic purposes, in a manner consistent with the decision of the Supreme Court of Canada in *R. vs. Sparrow* and subsequent court decisions. For more information, see the internet at: <http://www.pac.dfo-mpo.gc.ca/abor-autoc/index-eng.html>

Collaborative management strategies are also being developed through the Aboriginal Aquatic Resource Oceans Management Program, (AAROM), see internet at: <https://www.dfo-mpo.gc.ca/fisheries-peches/aboriginal-autochtones/aarom-pagrao/index-eng.html>

More information on the Treaties can be found at: <https://www.bctreaty.ca/>

First Nations involvement in the commercial fishery is a shared goal between DFO and Indigenous People. First Nation participation in the commercial fisheries is partially addressed through the Allocation Transfer Program (ATP) and Pacific Integrated Commercial Fishery Initiative (PICFI) programs based on their participation in these Indigenous programs. PICFI CFEs are distributed communal commercial fisheries licences and quotas to increase Indigenous participation in commercial fisheries and support capacity building to operate their Indigenous community-owned commercial fishing enterprises.

Options to resolve FSC and domestic harvest access requests will continue to be developed including recommendations for potential management change approval.

The Department will continue to develop catch monitoring programs and standards in collaboration with First Nations organizations.

The Department will continue:

- To discuss conservation, management and collaboration, reasonable FSC and domestic needs, and options to meet shared interests.
- To encourage First Nation representatives to share any issues or needs pertaining to FSC and domestic Red Sea Urchin harvest in their communal areas.

The Department has worked to create an environment within the advisory process in which First Nation representatives are welcome to express their concerns and opinions at the table and to establish working mechanisms in conjunction with the other fishing sectors to reduce conflict and mitigate issues. The Department will continue to collaborate with First Nations and other fishing sectors on efforts to improve the advisory process. Direct bilateral consultation between DFO and individual First Nations is also available upon request.

#### 6.3.3.2. Recreational

The Department will continue to provide opportunities for a recreational fishery for Red Sea Urchins. For more information, see Appendix 3.

#### 6.3.3.3. Commercial

DFO's objective is to continue to work collaboratively with the commercial industry on sustainable resource use and long-term economic viability of the Red Sea Urchin seafood industry recognizing that commercial fisheries play a vital role in Canada's economy. This includes adapting to changing resource and market conditions and extracting optimal value from world markets. An example is the PUHA and DFO working together to develop a method to weigh and validate urchins in water for the possible development of a live market for Red Sea Urchins.

#### 6.3.4. Compliance

DFO's objective is to pursue opportunities to monitor and enforce the Red Sea Urchin fishery, in conjunction with the monitoring and enforcement priorities in the Pacific Region. For more information please see the Red Sea Urchin compliance plan in section 10.

## **7. ACCESS AND ALLOCATION**

The Minister can, for reasons of conservation or for any other valid reasons, modify access, allocations, and sharing arrangements as outlined in this IFMP in accordance with the powers granted pursuant to the *Fisheries Act*.

### **7.1 First Nations**

Allocations of Red Sea urchins will be provided to FNs who identify the need to strengthen meeting their FSC needs. To date there are no limits on the First Nations harvest of Red Sea Urchins for these purposes. Fisheries and Oceans Canada is confident that with the precautionary approach to this fishery, the reserved allocation of TAC and the provision of additional allocations where necessary, First Nations in all areas will have sufficient opportunities to harvest Red Sea Urchins for food, social and ceremonial purposes.

### **7.2 Recreational**

The daily recreational limit for sea urchins (all species) is 12 with a possession limit of 24. Gear is limited to handpicking only. There is no size limit for the recreational fishery.

### **7.3 Commercial**

The commercial fishery is managed using a Total Allowable Catch (TAC), limited entry licensing, Individual Quotas (IQ), a minimum size limit and area quotas. For more information please see Appendices 1 and 6.

### **7.4 Experimental, Scientific, Educational or Public Display**

DFO supports and facilitates scientific investigations related to Red Sea Urchins. Scientific licence requests received from scientific, educational, and public display institutions, including biological collecting firms, are considered. Existing policies with respect to scientific licences and the use-of-fish apply.

## **8. MANAGEMENT MEASURES FOR THE DURATION OF THE PLAN**

See the Commercial, Recreational and First Nations Harvest Plans, Appendices 1 to 3 and 6 for detail on the following:

- Total Allowable Catch (TAC), Individual Quotas (IQ);
- Fishing Season/Areas;
- Control and Monitoring of Removals
- Licensing

## **9. SHARED STEWARDSHIP ARRANGEMENTS**

### **9.1 Commercial Fishery**

The PUHA funds density surveys and research activities and their costs include vessel time, diver salaries, travel costs and a salary for a biologist. Several First Nations also provide support for survey activities. DFO provides in-kind support and data analysis.

The PUHA funds all catch reporting and monitoring requirements for the commercial fishery including a dockside monitoring program and a hail program to track all commercial Red Sea Urchin landings.

Several coastal First Nations contribute time and expertise through collaborative research surveys with the PUHA and the Department by providing biologists, vessels, and divers.

## **9.2 Fisheries and Oceans Canada**

Two Science and two Resource Management personnel are directly involved in this fishery. Contributions to the IFMP are provided by the Fisheries Management Directorate, the Science Branch, the Shellfish Data Unit, the Conservation and Protection Directorate, the Pacific Fishery Licence Unit, the Reconciliation and Partnerships Branch, the Recreational Fisheries Division, the Oceans Directorate and numerous administrative personnel. Generally, all personnel are multi-tasked, i.e. fishery managers work on all dive fisheries.

## **10. COMPLIANCE PLAN**

### **10.1 Overview**

General information about the Conservation and Protection (C&P) program is available at:

[Fisheries enforcement \(dfo-mpo.gc.ca\)](https://www.dfo-mpo.gc.ca/fisheries-enforcement)

The enforcement policy and activities of the Department are the responsibility of the Conservation and Protection program (C&P). Fishery officers and marine enforcement officers working throughout the Pacific Region carry out enforcement activities for the C&P program. First Nations fishery guardians may assist DFO Fishery Officers in a number of locations where joint enforcement protocols are in place. Observers designated by the Department complement enforcement staff by performing a monitoring and verification function.

Enforcement of the Red Sea Urchin fishery will remain a low priority to Fisheries and Oceans Canada. C&P staff will pursue opportunities to monitor and enforce issues and problems related to this fishery in conjunction with the monitoring and enforcement activities dedicated to the identified priority fisheries in the Pacific Region. This industry is mostly self-enforcing and, because of the present management principles, conservation is not an issue.

In general, compliance with the regulations and Conditions of Licence in the Red Sea Urchin commercial fishery is good, largely due to dockside validation, mandatory harvest logs and validation logs. Enforcement actions have resulted in charges in past years and misreporting may lead the Department to make management changes in the fishery to reduce problems.

Users of the resource have a responsibility to report violations. Any suspected or actual fisheries, wildlife or pollution violations can be quickly and discretely reported to the appropriate enforcement officer by using the toll free observe, record and report hotline. This toll-free number is available 24 hours a day.

### **OBSERVE, RECORD AND REPORT 1-800-465-4DFO (1-800-465-4336)**

Enforcement enquiries can also be directed to the local field offices during regular office hours.

## **10.2 Main Program Activities**

### **10.2.1. In-season**

Boarding's are conducted by at-sea fishery officers operating program vessels, marine enforcement officers operating Canadian Coast Guard (CCG) vessels and charter patrolmen on a variety of contracted vessels.

Commercial fishing vessels are boarded and checks are conducted for licensing of the vessel and participants, approved containers and tagging of harvested product and harvest log completion.

Packer vessels are checked for licensing compliance and to ensure adherence to the Conditions of Licence (requirements for containers, tags, and harvest log data).

### **10.2.2. Dockside Monitoring**

Commercial vessels and packer vessels are checked at dockside to ensure compliance with Conditions of Licence and to provide verification of all catch.

### **10.2.3. Vehicle Inspection**

Transport trucks are inspected during fishing seasons in concert with other enforcement agencies. They may be inspected at plants, loading and offload sites and other control points.

### **10.2.4. Fishery Patrol Vessels**

All at-sea patrols will be conducted using CCG patrol vessels staffed with marine enforcement officers and/or fishery officers and program vessels (primarily seven metre rigid hull inflatable boats) with fishery officers on board. Patrols will be conducted in both open and closed areas as priorities allow.

### **10.2.5. Air Surveillance**

Patrol coverage using charter aircraft is utilized by Fisheries and Oceans Canada to identify concentrations and distribution of fishing effort. In large geographical areas this allows for a better utilization of C&P resources.

Flight reports, photographs and other data collected from over flights are readily available to Departmental managers and fishery officers through an intranet-based flight information system. Digital images of vessels will be collected and added to a web-based licence system, providing fishery officers ready access to recent vessel photographs to assist in field identification.

## **10.3 Enforcement Issues and Strategies**

In the following table: PFR: *Pacific Fisheries Regulations, 1993*, F(G)R: *Fisheries (General) Regulations*, S: Section.

Issue	Section	Strategy
<p>Licensing Verification</p> <ul style="list-style-type: none"> <li>• Vessel licensed.</li> <li>• Experimental licence.</li> <li>• No Fisher Registration Card (FRC).</li> <li>• Fail to produce FRC.</li> </ul>	<p>PFR S.22 F(G)R S.52 F(G)R S.68(1) PFR S.25 F(G)R S.11</p>	<p>At-sea and dockside inspections will occur when opportunities exist. These inspections may include checks of all licensing documents on board the vessel to ensure compliance with the regulations.</p>
<p>Fishing during closed time/area.</p>	<p>PFR S.63</p>	<p>Patrols utilizing patrol vessels will be pursued when opportunities exist. Possibilities may exist to use the regional enforcement charter aircraft in co-ordination with other patrols scheduled for priority fisheries.</p>
<p>Size Limit</p>	<p>PFR S 70(1)</p>	<p>At sea and dockside inspections will be pursued when opportunities exist.</p>
<p>Fail to provide proper landing and hail information, lack of notification for change of area, cancellation of trip, or incorrect reporting of area fished.</p>	<p>F(G)R S.22(7)</p>	<p>At sea and dockside inspections will occur when opportunities exist. Investigations will occur on an opportunistic basis after C&amp;P have been notified by fisheries management that a violation has occurred. The investigation will be pursued when larger priorities permit. Possibilities may exist to use the regional enforcement charter aircraft in co-ordination with other patrols scheduled for priority fisheries, to track vessels in the fishery.</p>
<p>Fail to maintain a Validation &amp; Harvest Logbook.</p>	<p>F(G)R S.22(7)</p>	<p>At sea and dockside inspections will occur when opportunities exist. Investigations may also occur on an opportunistic basis after C&amp;P have been notified by fisheries management that a violation has occurred. The investigation will be pursued when larger priorities permit.</p>
<p>Marking and tagging of pick bags, and any other type of enclosures containing harvested Red Sea Urchins.</p>	<p>F(G)R S.22(7)</p>	<p>At sea and dockside inspections will occur when opportunities exist.</p>
<p>Landings validated at time of offloading.</p>	<p>F(G)R S.22(7)</p>	<p>Dockside inspections and monitoring will be pursued when opportunities exist.</p>



## **11. PERFORMANCE REVIEW**

Performance indicators are reported in the Post-Season Review (Appendix 5).

### **11.1 Stock Assessment and Research**

Stock Assessment activities undertaken during the previous season will be outlined.

### **11.2 First Nations Fishery**

The post season review may include outcomes of meetings with First Nations on specific issues, and Red Sea Urchin information contributing to, or resulting from, the treaty process. Improvements are needed to collection of annual catch and effort data to monitor the fishery.

### **11.3 Recreational Fishery**

The post season review may include interactions with the recreational fishing representatives of the SFAB. Any recommendations and action taken in response by DFO will be described. Improvements are needed to collection of annual catch and effort data to monitor the fishery.

### **11.4 Commercial Fishery**

The delivery of the commercial fishery will be assessed by performance measures including the number of vessels participating in the fishery, the number of licence eligibilities fished, the amount of Red Sea Urchins landed, and the value of the fishery. Input from representatives at the Red Sea Urchin Sectoral Committee meetings will also be included.

### **11.5 Compliance**

The post season review may include time spent attending to enforcement of the fishery. It should be noted that low numbers of violations may be indicative of a successful proactive program, establishing a visible presence of enforcement authority as a deterrent to non-compliance.

## **12. REFERENCES AND RESOURCES**

*BC Seafood Industry Year in Review*. Multiple Years.

<https://www2.gov.bc.ca/gov/content/industry/agriculture-seafood/statistics/agriculture-and-seafood-statistics-publications#review>

*BC Annual Fisheries Production Schedule*.

<https://www2.gov.bc.ca/gov/content/industry/agriculture-seafood/fisheries-and-aquaculture>

Burge, C.A., Eakin, C.M., Friedman, C.S., Froelich, B., Hershberger, P.K., Hofmann, E.E., Petes, L.E., Prager, K.C, Weil, E., Willis, B.L., Ford, S.E., Harvell, C.D., 2014. Climate change influences on marine infectious diseases: implications for management and society. *Ann. Rev. Mar. Sci.* 6, 249-277.

Burt, J. M., et al. (2018). "Sudden collapse of a mesopredator reveals its complementary role in mediating rocky reef regime shifts." *Proceedings of the Royal Society B: Biological Sciences* 285(1883): 20180553.

- Campbell, A., J. Boutillier, and J. Rogers.* 1999. Discussion on a precautionary approach for management of the red sea urchin fishery in British Columbia. Can. Stock Assessment Secretariat Res. Doc. 99/094.
- Campbell, A., W. Hajas, and D. Bureau.* 1999. Quota options for the red sea urchin fishery in British Columbia for fishing season 2000/2001. Can. Stock Assessment Secretariat Res. Doc. 99/201.
- Campbell, A., D. Bureau, and D. Brouwer.* 2000. Quota Estimates for the 1998 Red Sea Urchin Fishery in British Columbia. Can. Manusc. Rep. Fish. Aquat. Sci. 2516: 31 p.
- Campbell, A., D. Tzozos, W.C. Hajas, and L.L. Barton.* 2001. Quota Options for the Red Sea Urchin Fishery in British Columbia for Fishing Season 2002/2003. Can. Stock Assessment Secretariat Res. Doc. 2001/141.
- Carter, S. K., and Glenn R. VanBlaricom.* 2002. "Effects of experimental harvest on red sea urchins (*Strongylocentrotus franciscanus*) in northern Washington." *Fishery Bulletin* 100(4).
- Chandler, P.C., King, S.A., and Perry, R.I. (Eds.).* 2016. State of the physical, biological and selected fishery resources of Pacific Canadian marine ecosystems in 2015. Can. Tech. Rep. Fish. Aquat. Sci. 3179: viii + 230 p.
- Curtis, L. J. F., Leus, D.* 2022. "Experimental harvest of Red Sea Urchins, *Mesocentrotus franciscanus* [A. Agassiz, 1863], and trends in Red, Green (*Strongylocentrotus droebachiensis*; [Des Moulins, 1837]) and Purple (*S. purpuratus*; [Stimpson, 1857]) Sea Urchin populations within the Tofino research area (1994-2012). Can. Manusc. Rep. Fish. Aquat. Sci. 3244: xi + 57 p.
- COSEWIC.* 2009. COSEWIC assessment and update status report on the Northern Abalone *Haliotis Kamtschatkana* in Canada. Committee on the Status of Endangered Wildlife in Canada. Ottawa. vi + 20 pp. [https://wildlife-species.canada.ca/species-risk-registry/species/speciesDetails\\_e.cfm?sid=603](https://wildlife-species.canada.ca/species-risk-registry/species/speciesDetails_e.cfm?sid=603)
- DFO* 2023. Recommendations on the Design of a Multispecies Benthic Marine Invertebrate Dive Survey Program for Stock Monitoring. DFO Can. Sci. Advis. Sec. Advis. Rep. 2023/003.
- Eger, A.M., Marzinelli, E.M., Christie, H., Fagerli, C.W., Fujita, D., Gonzalez, A.P., Hong, S.W., Kim, J.H., Lee, L.C., McHugh, T.A., Nishihara, G.N., Tatsumi, M., Steinberg, P.D. and Vergés, A.* 2022. Global kelp forest restoration: past lessons, present status, and future directions. *Biol Rev*, 97: 1449-1475. <https://doi.org/10.1111/brv.12850>
- Ebert, T.A., and Southon, J.R.* 2003. Red Sea Urchins (*Strongylocentrotus franciscanus*) can live over 100 years: confirmation with A-bomb carbon. *Fish. Bull.* 101(4):915-922.
- Fraser & Associates.* 2008. Linkages between the primary fish production and fish processing sectors in British Columbia. Final phase 2 report. Prepared for the Department of Fisheries and Oceans, Pacific Region. Victoria, British Columbia.
- Graham, M.H.* 2004. Effects of local deforestation on the diversity and structure of southern California giant kelp forest food webs. *Ecosystems*. Vol. 7, No. 4: 341-357.

- Haigh R, Ianson D, Holt, C.A., Neate, H.E., Edwards, A.M. 2015. Effects of ocean acidification on temperate coastal marine ecosystems and fisheries in the northeast Pacific. PLoS ONE 10(2): e0117533. Doi: 10.1371/journal.pone.0117533.
- Leus, D., Campbell, A., Merner, E., Hajas, W.C., and Barton, L.L. 2014. Framework for Estimating Quota Options for the Red Sea Urchin (*Strongylocentrotus franciscanus*) Fishery In British Columbia Using Shoreline Length and Linear Density Estimates. DFO Can. Sci. Advis. Sec. Res. Doc. 2013/094. Vi + 68p.
- Leus, D., Hajas, W., and Hand, C.M. 2012. Dockside Validation Methods for the Live-Market Red Sea Urchin Fishery in British Columbia. Can. Tech. Rep. Fish. Aquat. Sci. 3003: iv + 12p.
- Leus, D., Hajas, W., and Lochead, J. 2017. Survey methods for Red Sea Urchin (*Strongylocentrotus franciscanus*) populations on submerged reefs: A case study using the Tree Nob Group, British Columbia, 2007. Can. Tech. Rep. Fish. Aquat. Sci. 3205: vi + 22 p
- Lochead, J., Zhang, Z., and Leus, D. 2019. Identification of Provisional Reference Points and Harvest Rate Options for the Commercial Red Sea Urchin (*Mesocentrotus franciscanus*) Fishery in British Columbia. DFO Can. Sci. Advis. Sec. Red. Doc. 2019/061. Viii + 66p.
- Lochead, J., C.J. Schwarz, C. Rooper, and D. Bureau. 2023. Recommendations on the design of a Multispecies Benthic Marine Invertebrate Dive Survey Program for stock monitoring in British Columbia. Can. Stock Assess. Secretariat Res. Doc. 2023/031. ix + 99p.
- Lowe, A. T. and A. W. E. Galloway. 2020. Urchin Searchin’: Red urchins and drift kelp found at 284 m in the mesophotic zone. Ciencias Marinas 46(4): 283–296.
- Rogers, J. and L. Convey. 2000. PSARC Fishery Update - Red Sea Urchin.
- Rogers-Bennett, L., and D. Okamoto. 2020. Chapter 32 - *Mesocentrotus franciscanus* and *Strongylocentrotus purpuratus*. Pages 593-608 in J. M. Lawrence, editor. Developments in Aquaculture and Fisheries Science. Elsevier
- Zhang, Z., Campbell, A., and Bureau, D. 2008. Growth and natural mortality rates of red sea urchin (*Strongylocentrotus franciscanus*) in British Columbia. J. Shellfish Res. 27, 1291–1299.
- Zhang, Z., Campbell, A., Leus, D. and Bureau, D. 2011. Recruitment patterns and juvenile-adult associations of red sea urchins in three areas of British Columbia. Fisheries Research 109 (2-3), 276-284.

### 13. GLOSSARY

aquaculture	As defined by the United Nations Food and Agriculture Organization (FAO), aquaculture is the culture of aquatic organisms, including fish, molluscs, crustaceans and aquatic plants. Aquaculture implies some form of intervention in the rearing process to increase production, such as regular stocking, feeding, protection from predators, etc. It also implies individual or corporate ownership of the cultivated stock.
-------------	---

Area and Subarea	Defined in Section 2 of the <i>Pacific Fishery Management Area Regulations</i> . A map of Pacific Fishery Management Areas is available on the Department's Internet site at: <a href="https://www.dfo-mpo.gc.ca/management-area-maps">Management Area Maps   Fisheries and Oceans Canada, Pacific Region (dfo-mpo.gc.ca)</a>
biomass	Total weight of all individuals in a stock or a population.
bycatch	The unintentional catch of one species when the target is another.
Catch verification program	A program designed to monitor, record, and verify catches, also called the Validation Program.
Communal Licence	Issued to First Nations organizations pursuant to the <i>Aboriginal Communal Fishing Licences Regulations</i> , to carry on fishing and related activities.
Communal commercial licence	Licence issued to First Nations organizations pursuant to the <i>Aboriginal Communal Fishing Licences Regulations</i> for participation in the general commercial fishery.
COSEWIC	The Committee on the Status of Endangered Wildlife in Canada. Committee of experts that assess and designate which wild species are in some danger of disappearing from Canada.
Communal commercial licence	Licence issued to First Nations organizations pursuant to the <i>Aboriginal Communal Fishing Licences Regulations</i> for participation in the general commercial fishery.
communal licence	A licence issued to First Nations organizations under Section 4 of the <i>Aboriginal Communal Fishing Licences Regulations</i> , pursuant to the <i>Fisheries Act</i> , to carry on fishing and related activities.
Centre for Scientific Advice – Pacific (CSAP)	Centre for Scientific Advice - Pacific (formerly, Pacific Scientific Advice Review Committee), chaired by DFO and including other federal and provincial government agency representatives and external participants.
Canadian Science Advisory Secretariat (CSAS)	Canadian Science Advisory Secretariat - coordinates the peer review of scientific issues for Fisheries & Oceans Canada. The different Regions of Canada conduct their resource assessment reviews independently, tailored to regional characteristics and stakeholder needs. CSAS facilitates these regional processes, fostering national standards of excellence, and exchange and innovation in methodology, interpretation, and insight.
chart datum	The zero tide elevation on a hydrographic chart which usually approximates the lowest tide level for the local area.
dockside monitoring program (DMP)	A monitoring program that is conducted by a company that has been designated by the Department, which verifies the species composition and landed weight of all fish landed from a commercial fishing vessel.

enhancement	The culture and release of wild stocks for stock rehabilitation and/or to increase stock sizes above natural levels of abundance. An enhanced stock is a common property resource and is subject to the public right to fish.
Food, Social and Ceremonial (FSC)	A fishery conducted by First Nations for food, social and ceremonial purposes.
fishing effort	Quantity of effort using a given fishing gear over a given period of time.
IFMP	Integrated Fisheries Management Plan.
IQ	Individual quota. In the Red Sea Urchin fishery differs between the north and south licence areas depending on the number of licences in each area.
Indigenous Knowledge	<p>There is no universal definition of Indigenous knowledge, and the composition of Indigenous knowledge is for Indigenous peoples to determine. Indigenous knowledge is intricately tied to Indigenous worldviews and ways of life, rather than knowledge in a western sense.</p> <p>The term Indigenous knowledge may not be universally used, and other terms such as Indigenous Knowledge Systems, Traditional Knowledge, Traditional Ecological Knowledge, or Aboriginal Traditional Knowledge, which all convey similar concepts, may be used instead. When working with Inuit, the term Inuit Qaujimagatuqangit (IQ) is more likely to be used than Indigenous knowledge. Similarly, when working with Métis knowledge holders, the term Métis Traditional Knowledge is more likely to be used than Indigenous knowledge. The term Indigenous knowledge is used throughout this document in line with the terminology in the <i>Fisheries Act</i>.</p>
intertidal	The area of the ocean shoreline located between the highest high water and lowest low water tidal levels.
invertebrate	An animal without a backbone.
landed or off-loaded	The transfer of Red Sea Urchins from a vessel in water to land.
landed value	Value of the product when landed by a licensed fishing vessel.
landings	Quantity of a species caught and landed.
Observer	An individual who has been designated as an observer by the Regional Director General for Pacific Region pursuant to Section 39 of the <i>Fishery (General) Regulations</i> .
PICFI	Pacific Integrated Commercial Fisheries Initiative - DFO's PICFI is an initiative aimed at achieving environmentally sustainable and economically viable commercial fisheries, where conservation is the first priority and First Nations' aspirations to be more involved are supported.

Precautionary Approach (PA)	In resource management, the PA is, in general, about being cautious when scientific information is uncertain, unreliable, or inadequate and not using the absence of adequate scientific information as a reason to postpone or fail to take action to avoid serious harm to the resource. Information on the adoption of a PA framework for fisheries management in Canada is available at: <a href="http://www.dfo-mpo.gc.ca/reports-rapports/regs/sff-cpd/precaution-eng.htm">http://www.dfo-mpo.gc.ca/reports-rapports/regs/sff-cpd/precaution-eng.htm</a>
PUHA	Pacific Urchin Harvesters Association
PSARC	Pacific Scientific Advice Review Committee.
quota	Portion of the total allowable catch that a unit such as vessel class, country, etc. is permitted to take from a stock in a given period of time.
Quota Area	A defined portion of Pacific fisheries waters. Areas and Subareas, as described in the <i>Pacific Fishery Management Area Regulations</i> , are used in describing Quota Areas. Each Quota Area has a name, e.g. 12A, and is assigned a maximum allowable catch in pounds (lb.).
recruitment	Amount of individuals becoming part of the exploitable stock e.g. that can be caught in a fishery. The process whereby young animals are added to a fishable stock or population.
service provider	An agency contracted by fish harvesters or their harvesters association to coordinate notification, catch validation, fishery monitoring, biological sampling, and data submission requirements. The service provider may train and recommend candidates for certification by Fisheries and Oceans Canada as observers.
SFAB	Sports Fishing Advisory Board, which provides advice to DFO on matters of recreational (sport) fishing.
stakeholder	All people and groups with an interest in the fisheries resource.
stock	Describes a population of individuals of one species found in a particular area, and is used as a unit for fisheries management. Ex: NAFO area 4R herring.
stock assessments	Scientific evaluation of the status of a species belonging to a same stock within a particular area in a given time period. Results of analyses of fisheries and research data used to evaluate the effects of fishing on a stock or population and to predict the reactions of populations to alternative management choices.
substrate	The ground (often the ocean bottom) and its composition, in or on which animals live.
subtidal	A portion of the bottom of the ocean that is not exposed at low tide stages. The ocean bottom at elevations below low water or chart datum.

Total Allowable Catch (TAC)	Total allowable catch. The amount of catch that may be taken from a stock, determined by analytical procedures to achieve management objectives.
Traditional Ecological Knowledge (TEK)	A cumulative body of knowledge and beliefs handed down through generations by cultural transmission, about the relationship of living beings (including humans) with one another and with their environment.
tranship	The transfer of Red Sea Urchins from a vessel to another vessel.
validated	Red Sea Urchins that have been weighed by an observer and the weight entered into the Red Sea Urchin Validation and Harvest Logbook, or an approved alternative log.
Vessel Monitoring System (VMS)	A near real-time location monitoring system installed on Red Sea Urchin commercial vessels.

**Appendix 1: 2024/2025 Red Sea Urchin Commercial Fishery Harvest Plan**

1. MANAGEMENT SUMMARY FOR 2024/2025 .....2

2. LICENSING REQUIREMENTS FOR THE COMMERCIAL FISHERY .....2

    2.1. National Online Licensing System (NOLS) Client Support – Licensing Services .2

    2.2. Licence Category .....3

    2.3. Licence Renewal Fees.....3

    2.4. Licence Application and Issuance.....3

    2.5. Licence Documents.....4

    2.6. Vessel Re-designations.....4

    2.7. Designation of Harvesters to Fish a Communal Commercial Licence.....4

    2.8. Area Licensing .....4

    2.9. Individual Quotas (IQ).....5

    2.10. Licence Eligibility Nominations .....5

    2.11. Fishery Identification Number (FIN).....5

    2.12. Vessels.....6

    2.13. Licence to Transport Red Sea Urchins.....6

    2.14. Processing .....6

3. CONTROL AND MONITORING OF COMMERCIAL FISHING ACTIVITIES .....6

    3.1. Quantities Permitted to be Taken .....7

    3.2. Fishing Multiple Quota Areas .....7

    3.3. Containers Used to Hold or Transport Red Sea Urchins .....7

    3.4. Transhipment .....7

    3.5. Locations Permitted for the Landing of Red Sea Urchin.....8

    3.6. Oral Reports .....8

    3.7. Validation of Catch .....8

    3.8. Harvest Logs and Chart Data .....10

    3.9. Fish Slip Requirements .....12

    3.10. Export of Red Sea Urchins .....12

    3.11. Lost Product .....12

4. OPEN TIMES AND QUOTA AREAS .....13

    4.1. General Information.....13

    4.2. Supplemental Harvest .....13

    4.3. North Coast Licence Area (Areas 1 through 10 and adjacent off-shore areas).....13

    4.4. North Coast Protocol.....18

    4.5. Gwaii Haanas Kelp Restoration Management Area Pilot Program .....18

    4.6. Mainland Central Coast Special Management Area .....19

    4.7. Exploratory Quota.....19

    4.8. South Coast (Areas 11 through 29 and adjacent offshore areas) .....20

    4.9. Northern Vancouver Island Special Management Area .....23

    4.10. Central Vancouver Island Urchin Barren Management Area .....23

    4.11. Exploratory Quota.....24

    4.12. Live Market Validation Pilot Program .....24

5. CLOSURES .....24



5.1.	Human Waster Containment Regulation.....	24
5.2.	Notification of Closures .....	25
5.3.	Harvesting on Aquaculture Tenures .....	25
5.4.	Research Area Closures .....	25
5.5.	Permanent Closures .....	26
6.	WORKSAFE BC.....	36

## 1. MANAGEMENT SUMMARY FOR 2024/2025

- 1.1. **Minimum Size Limit:** 90 mm test diameter, between the spines, measured through the greatest diameter of the Red Sea Urchin test (shell).
- 1.2. **Area Licensing (NEW):** A two-staged area selection process was conducted in the spring of 2024 to allow harvesters to select the licence area they wished to fish for the period of August 1, 2024 to July 31, 2026. No limits were placed on the number of licences in either area. Final results: **49** licences in the North Coast and **61** in the South Coast.
- 1.3. **Total Allowable Catch (NEW):** 10,319,000 lbs (4,680.6 tonnes). This is a small increase from 10,280,000 lbs last season. The north coast TAC is set at 7,958,000 lbs. (3,609.7 tonnes) and the south coast TAC is set at 2,361,000 lbs. (1,070.9 tonnes).
- 1.4. **Quota Area Quotas (NEW):** Quota Area quotas have been increased in the Port McNeill area and southern Vancouver Island. Quota Area quotas are outlined in Section 4 – changes are marked in bold type.
- 1.5. **Individual Quota (IQ) (NEW):** For the period of August 1, 2024 to July 31, 2025 the individual quotas in the north and south coast will differ. The IQ for each licence area will be determined by dividing the total allowable commercial catch for the licence area by the number of licences who selected the licence area for the season. North Coast IQ: 162,408 lb. South Coast IQ: 38,705 lb.
- 1.6. **Managing the Fishery in Portions of the BC coast impacted by Red Sea Urchin Barrens:** A harvest rate of up to 5% will be considered in areas with Red Sea Urchin barrens (overabundances) as part of an ecosystem management approach in Management Areas 3 to 6 and 13. In addition several Subareas have been added to existing quota areas to promote exploration of suspected urchin barrens. For more information please see section 4 and Appendix 6.
- 1.7. **Opening Schedule:** The fishery will open August 1, 2024.

## 2. LICENSING REQUIREMENTS FOR THE COMMERCIAL FISHERY

### 2.1. National Online Licensing System (NOLS) Client Support – Licensing Services

All fish harvesters/licence holders/vessel owners are required to use the National Online Licensing System (NOLS) to view, pay for and print their commercial fishing licences, licence conditions and/or receipts. NOLS website: <http://www.dfo-mpo.gc.ca/fm-gp/sdc-cps/licence-permis-eng.htm>

Training materials, including step-by-step guides and a detailed user training manual, are available online (<http://www.dfo-mpo.gc.ca/FM-GP/SDC-CPS/licence-permis-eng.htm>) to guide users of the system in completing their licensing transactions. The Department also provides client support and assistance on how to use the system via email at [fishing-peche@dfo-mpo.gc.ca](mailto:fishing-peche@dfo-mpo.gc.ca) or by calling toll-free at 1-877-535-7307 (7:00AM to 8:00PM Eastern, Monday to Friday).

Information on the National Online system may be found on the DFO internet site at: <http://www.dfo-mpo.gc.ca/fm-gp/sdc-cps/licence-permis-eng.htm>

For more information on how to register and use the system, visit the Department's website at the website address above, or contact our client support.

## **2.2. Licence Category**

A commercial Red Sea Urchin by dive (category ZC) or communal commercial (category FZC) licence eligibility is required to commercially harvest Red Sea Urchins by dive.

Category ZC licence eligibilities are limited entry and party-based. Category FZC licences have a First Nations group as the licence eligibility holder.

## **2.3. Licence Renewal Fees**

In accordance with the *Service Fees Act*, annual licence renewal fees will be adjusted by the annual rate of inflation determined by the Consumer Price Index (CPI) published by Statistics Canada. The commercial Red Sea Urchin (Category ZC) licence renewal fee may be found on the following link: [Commercial fishing licence renewal fees 2023-2024 | Pacific Region | Fisheries and Oceans Canada \(dfo-mpo.gc.ca\)](#)

There is no annual licence renewal fee for communal commercial category FZC licences.

## **2.4. Licence Application and Issuance**

Renewal of a commercial Red Sea Urchin licence and payment of the fees must be done on an annual basis to retain the privilege to be issued the licence in the future regardless of whether or not fishing is carried out. Those commercial red sea urchin licences not renewed by July 31<sup>st</sup> will cease to exist and licence issuance will be unable to be considered in the future.

Prior to annual licence issuance licence eligibility holders are required to annually designate the fishing vessel to hold the licence. This must be done by navigating to the 'Submit a Request' menu selection within the National Online Licensing System (NOLS). Full instructions are available at:

<http://www.dfo-mpo.gc.ca/fisheries-peches/sdc-cps/products-produits/request-demande-eng.html>

Prior to licence issuance, licence eligibility holder(s) must:

- Meet any Ministerial conditions placed on the licence eligibility.
- Ensure any conditions of the previous year's licence such as submission and approval of logbooks have been met.
- Designate a registered commercial fishing vessel eligible for a commercial or communal commercial licence for salmon, schedule II, Sablefish, Halibut, crab, shrimp, prawn, Geoduck or groundfish trawl.

To avoid delays please ensure the payment and vessel designation information is submitted all at the same time through the 'Submit a Request' menu selection within the NOLS.

Vessel length restrictions for vessels used to harvest Red Sea Urchins under the IQ program have been waived by Fisheries and Oceans Canada. Fisheries and Oceans Canada reserves the right to reinstate vessel length restrictions at the lengths associated with each licence eligibility.

## **2.5. Licence Documents**

Red Sea Urchin licence documents are valid from the date of issue to July 31 of the following calendar year.

Replacements for lost or destroyed licence documents may be obtained by reprinting the licence document through the National Online Licensing System.

## **2.6. Vessel Re-designations**

Re-designation of Red Sea Urchin licences is allowed as long as any Condition of Licence such as the completion of logbooks have been met and accepted by the Shellfish Data Unit.

Navigate to 'Submit a Request' Re-Designate a vessel. Full instructions can be found:

[Online Licensing - Submitting a Request and Checking the Request Status \(dfo-mpo.gc.ca\)](https://dfo-mpo.gc.ca/online-licensing-submitting-a-request-and-checking-the-request-status)

## **2.7. Designation of Harvesters to Fish a Communal Commercial Licence**

Under the *Aboriginal Communal Fishing Licence Regulations*, every person working on a vessel that is fishing under authority of a Communal Commercial Licence must be designated by the First Nation that holds the licence. The designation must be made in writing and include the person's name and reference the Communal Commercial Licence.

The designation must be carried on-board and be produced on request of any Fishery Officer.

First Nations licence holders interested in obtaining an example template to use to designate their fish harvesters may contact a DFO Resource Manager or Pacific Fishery Licensing Unit office (see Contacts in Appendix 14).

## **2.8. Area Licensing**

Licence eligibilities have been assigned to either the South Coast licence area or the North Coast licence area based on the two staged licence eligibility holder selection process for the period of August 1, 2024 to July 31, 2026. There were no limits placed on the number of applications in either area; however all applications for licence area selection must have been received by the Department prior to April 10, 2024. The distribution of licences for the next two seasons (August 1, 2024 to July 31, 2026) will be:

North Coast (Areas 1 to 10 and adjacent offshore areas) – **49 licences**

South Coast (Areas 11 to 29 and adjacent offshore areas) – **61 licences**

## **2.9. Individual Quotas (IQ)**

The holder of a licence eligibility for commercial harvest of Red Sea Urchin is provided the opportunity to harvest up to the amount of product listed on their area licence. This amount will equal the total allowable commercial catch for the licence area divided by the number of licences choosing to apply for a licence in that area. The individual quota for the 2024/2025 season will be as follows:

North Coast (Areas 1 to 10 and adjacent offshore areas) – **1/49<sup>th</sup> of the North Coast TAC (162,408 lbs).**

South Coast (Areas 11 to 29 and adjacent offshore areas) – **1/61<sup>th</sup> of the South Coast TAC (38,705 lbs).**

All diving and fishing operations must take place from the licensed vessel. All product must be brought directly onto the licensed vessel following harvest. Vessels used to hold or transport Red Sea Urchins must conform to Canadian Food Inspection Agency inspection regulations for holding or transporting fish and have appropriate licences.

## **2.10. Licence Eligibility Nominations**

Category ZC Red Sea Urchin licence eligibilities may be nominated from one party to another. Nominations must be completed and submitted to the Pacific Fishery Licence Unit via the National Online Licensing System (NOLS) by the licence holder. Notarized application ‘Nomination for Party-Based Licence Eligibility’. Scan the document and attach it to a ‘Submit Request’ in NOLS. PDF or standard picture formats are accepted (jpg, etc.).

The following requirements must be met:

- a) Any Condition of Licence such as the completion of logbooks have been submitted and approved by the Shellfish Data Unit.
- b) Communal commercial (category FZC) licence eligibilities are not eligible for Nomination.

## **2.11. Fishery Identification Number (FIN)**

A unique FIN is assigned to each vessel owner and holders of commercial licence eligibilities, or Fisher Registration Cards (FRC) in the Pacific Region. This allows for

quick and accurate identification. (The FIN is printed on the FRC and both party and vessel based licences.)

Licence holders may be asked to provide their FIN when applying for a licence, or for dockside monitoring, or for enforcement purposes.

For further information, please contact a PFLU or a resource manager (see Contacts, Appendix 14)

## **2.12. Vessels**

All diving and fishing operations for Red Sea Urchins must take place from the ZC or FZC licensed vessel. All product harvested under a ZC or FZC licence must be harvested from and retrieved by the vessel designated on the licence. Vessels used to hold or transport Red Sea Urchins must conform to Canadian Food Inspection Agency (CFIA) inspection regulations for holding or transporting fish and have appropriate licences.

## **2.13. Licence to Transport Red Sea Urchins**

Any registered vessel with a commercial or communal commercial salmon, schedule II, Geoduck, Sablefish, crab, shrimp, groundfish and Prawn licence, a transporting, category D or a Herring seine licence, category HS may transport Red Sea Urchins under special Conditions of Licence which are included with all vessel-based licences issued for the current fishing year. For further information contact a Pacific Fishery Licence Unit.

Note: When product is transferred from one vessel to another vessel or a vehicle, that vessel or vehicle requires a provincial Fish Buying Station licence. This licence is required for all types of vessels and vehicles including aircraft. The licence may also be required for personal vehicles in some instances, when a vehicle is carrying the catch from more than one vessel, even if the licence holder owns both vessels. Fish harvesters should check the Province of British Columbia's website for additional information: <http://www2.gov.bc.ca/gov/content/industry/agriculture-seafood/fisheries-and-aquaculture/seafood-industry-licensing>

## **2.14. Processing**

Any processing beyond that permitted in Section 14 of the Fish Inspection Regulations (FIR) must be done in a registered fish processing facility and in full compliance with a Quality Management Program (QMP).

# **3. CONTROL AND MONITORING OF COMMERCIAL FISHING ACTIVITIES**

To accompany the IQ program, an industry-funded monitoring and validation program was developed collaboratively between the PUHA and Fisheries and Oceans Canada.

Fish Harvesters are required to report harvest time and location information to a service provider prior to fishing, following fishing, and prior to landing Red Sea Urchins. To track daily harvests

and ensure that area quotas are not exceeded, all catch must be weighed and validated at the first point of landing by a Fisheries and Oceans Canada certified observer.

The agency (service provider) contracted by the PUHA to provide notification, validation, biological sampling and data services for the 2024/2025 Red Sea Urchin fishery is:

D&D Pacific Fisheries Ltd.  
Box 1445, Gibsons, BC V0N 1V0  
Tel: (604) 886-4819  
Fax: (604) 886-8288  
Hail-in Line: (800) 775-5505

The following sections mirror those in the Conditions of Licence (issued with each commercial licence) that outline the requirements for fishery control and monitoring. See Appendix 11 for an example of the Conditions of Licence.

### **3.1. Quantities Permitted to be Taken**

Each IQ equals the total allowable commercial quota for the licence area divided by the number of licences selected for that area. Harvest of Red Sea Urchins over the IQ, after the permitted quota overage adjustments, may be subject to prosecution and seizure of the overage.

### **3.2. Fishing Multiple Quota Areas**

All Red Sea Urchins caught in a Quota Area must be landed or transhipped prior to the commencement of fishing in a new Quota Area. In this way, area quotas and individual quotas are closely monitored to avoid over-harvesting of either.

### **3.3. Containers Used to Hold or Transport Red Sea Urchins**

There are several requirements for the type, size, and marking of containers used to hold or transport Red Sea Urchins and the condition of containers for food inspection purposes.

Any containers used in the transport of “fish” (including urchins) for export must meet the requirements outlined in Part 4 of the Safe Food for Canadians Regulations (SFCR). See CFIA’s website for further information: <https://inspection.canada.ca/food-safety-for-industry/toolkit-for-food-businesses/sfcr-handbook-for-food-businesses/eng/1481560206153/1481560532540?chap=0>

### **3.4. Transhipment**

All product harvested under a Red Sea Urchin licence must be harvested from and retrieved by the vessel designated on the licence. If that product is to be retrieved at a later time by the licensed vessel, it must be appropriately tagged. If that product is going to be transhipped to another vessel (i.e. for landing purposes), that vessel must be appropriately licensed for packing purposes. At no time should unlicensed vessels be used to harvest, retrieve, store, or tranship product.

### **3.5. Locations Permitted for the Landing of Red Sea Urchin**

Red Sea Urchins must be landed at one of the designated landing ports listed in the Conditions of Red Sea Urchin Licence. The specific landing ports have been established as part of the IQ validation program. Fisheries and Oceans Canada certified observers are available at these ports to oversee offloading and validation of sea urchin catch. This condition applies to both the licensed vessel and the packer vessel, if one is used.

### **3.6. Oral Reports**

Fishing notification requirements that are described in the Conditions of Licence must be followed by each vessel in order for the service provider and the Department to track effort and harvest on a daily basis.

When vessels do not hail into a harvest area, there is a risk of exceeding the quota. In order to maintain a sustainable fishery, it is extremely important that effort and landings in a particular harvest area be reported and recorded accurately.

### **3.7. Validation of Catch**

All Red Sea Urchin harvested or removed from the sea bed floor must be validated by a Fisheries and Oceans Canada certified observer at the point and time the fish are landed, to track daily harvests and ensure that area quotas are not exceeded.

The vessel master must be in possession of a Fisheries and Oceans Canada approved catch Validation and Harvest Logbook assigned to the Red Sea Urchin licence. The Validation and Harvest Logbook must be on board the licensed vessel while fishing for Red Sea Urchins or while Red Sea Urchins are on board. Validation and Harvest Logbooks that meet the Department's approval are available from the service provider or from the Pacific Urchin Harvesters Association.

The PUHA and Fisheries and Oceans Canada have developed two alternate methods of validation in order to support the development of a live market program for Red Sea Urchins. Traditionally urchins destined for the processed market are landed dry, but to maintain the quality required for live markets, urchins must be transported in sea water. One of the alternate validation methods includes a volumetric measurement of containers holding urchins that will then be converted to a 'dry' weight. The other method includes removing urchins briefly from a container of sea water to weigh them and then returning them to the container. The 'wet' weight would then be converted to a 'dry' weight. DFO implemented the two alternate validation methods as a pilot program starting in the 2013/14 season. The pilot program will be extended for the 2023-24 season and may be extended to ports in other parts of the coast. The PUHA has agreed to pay for the enhanced dockside monitoring that will be required. Vessels involved with this pilot program will be required to contact a resource manager listed in Appendix 14 in order to sign up for the pilot program.

#### **3.7.1. Validation and Harvest Log Entries**

At the first point of landing, all Red Sea Urchins will be weighed with a government-certified scale and the weight entered on the Validation and Harvest Log. The vessel master is responsible for completing sections A and C of the Validation and Harvest Log. The vessel master shall also ensure that chart entries are completed showing all locations fished for that validation. All harvest information must be fully entered and complete before validation takes place. The Validation and Harvest Log will remain with the licensed vessel, with one copy accompanying the product to its destination and one copy handed over to the observer at the time of validation, along with the harvest charts. The observer shall compare harvest charts to Validation and Harvest Logs to ensure that harvest information is consistent between both. The original white copy of the Validation and Harvest Log handed to the observer, along with the harvest charts for each day's harvest must be received by the service provider contracted by the Pacific Urchin Harvesters Association, within one month of the harvesting having occurred. To meet the one month requirement for submission of data, it is recommended that fish harvesters forward their information to the service provider well in advance of this time limit.

### 3.7.2. Quota Confirmation

Prior to fishing, the vessel master must confirm the remaining vessel quota from the Validation and Harvest Logbook.

### 3.7.3. Quota Overages

#### 3.7.3.1. Quota Area TAC Overages

Any Quota Area TAC overages may be deducted from the next year's Quota Area TAC.

#### 3.7.3.2. IQ Overages

Small quantities of Red Sea Urchins which exceed the licence's annual quota (up to 500 lb.) can be transferred to another Red Sea Urchin licence provided certain conditions are fulfilled. If all of these conditions are not met, overages will not be transferred to another licence. In the following explanation, the Red Sea Urchin licence which has exceeded its quota is called Licence "A", and the licence to which quota is transferred is called Licence "B".

- i) Transfer of Quota to another Licence on the Same Vessel - If two or more licences are assigned to the same vessel then a quota overage from one licence may be transferred to the Red Sea Urchin licence which has quota remaining. Overage of the last Red Sea Urchin licence quota on the same vessel may be transferred to another vessel's Red Sea Urchin licence in accordance with policy described below.
- ii) Maximum Allowable Transfer of Quotas between Licences on Different Vessels - In the event of a quota overage on Red Sea Urchin Licence "A", a maximum of 500 lb. of red sea urchins may be transferred to another vessel's Red Sea Urchin licence (Licence "B"). Harvest of Red Sea Urchins over the IQ after the permitted quota overage adjustments may be subject to prosecution and seizure of the overage. Only



one transfer of quota overage is allowed. The quota overage cannot be divided between multiple licences.

- iii) Remaining Quota on Second Licence - The amount transferred cannot exceed the remaining quota of Red Sea Urchin Licence “B”.
- iv) Red Sea Urchin Licence Area - Both vessels involved in the transfer must be licensed to fish in the same licence area and have active licences for that licence year (the provision for landing at the same port has been removed).
- v) Documentation - The Red Sea Urchin Validation and Harvest Log for each of the licences involved in the transfer must be present at the time of the validation. Both vessel masters must make their intention to transfer or receive quota overage clear to the observer prior to unloading. In the event of a packer landing, a note signed by both vessel masters should accompany the product to advise the observer that there is a mutual agreement to transfer.

### **3.8. Harvest Logs and Chart Data**

It is a Condition of Licence and the responsibility of the licence holder to ensure that harvest and chart information is received by Fisheries and Oceans Canada Shellfish Data Unit and meets the conditions outlined below.

#### **3.8.1. Harvest Data**

The vessel master is responsible for the provision and maintenance of an accurate record, a “log”, of daily harvest operations. This log must be completed and a copy submitted in both hard (paper) copy and electronic form in an approved format as defined by Fisheries and Oceans Canada, Shellfish Data Unit.

The vessel master is responsible for the provision of a daily harvest chart record for each location fished by each diver. This harvest chart must have marked directly on it the vessel registration number (VRN), the licence tab number and the validation ID numbers. The harvest site must be clearly marked on the chart with dive or record numbers pertaining to each harvest catch record and with dates that fishing activity occurred at each site. The vessel master is also responsible for the electronic capture of harvest location data into the Shellfish Data Unit Geographic Information System (GIS).

Validation & Harvest Logbooks meeting Fisheries and Oceans Canada requirements are available from the service provider contracted by the PUHA to provide data services for the red sea urchin fishery. The service provider will provide the Validation & Harvest Logbook coding and data entry service, including the electronic capture of harvest chart information into GIS, thus complying with the requirements for submission of a hard (paper) copy and electronic copy including fishing location information, for harvest data.

The original white page copy of the log, the accompanying chart record and the electronic copies must be forwarded within one month of the harvesting having occurred. Fish harvesters having validation services completed by the service provider contracted by the PUHA will receive this service as part of that contract. The information must be sent to:

Fisheries and Oceans Canada  
Shellfish Data Unit  
Pacific Biological Station  
3190 Hammond Bay Road  
Nanaimo, BC V9T 6N7

Tel: (250) 756-7022 or email [PACSDU@dfo-mpo.gc.ca](mailto:PACSDU@dfo-mpo.gc.ca)

Catch information must be recorded in the harvest log by midnight of the day of fishing. The logbook must be kept aboard the licensed vessel. Logbooks must be produced for examination on demand of a fishery officer, guardian, or a fishery observer designated under the *Fisheries Act*.

### 3.8.2. Submission and Release of Harvest Log Data

The licence eligibility holder of record reported with the Pacific Fishery Licence System is responsible to ensure that the vessel master has completed and submitted a copy of the harvest data. Fisheries and Oceans Canada can only release harvest data to the reported licence holder and only upon written request.

### 3.8.3. Nil Report for Harvest Log - Licence Issued But Not Fished

In the event that a licence is issued but not fished, the licence holder is responsible for submitting a nil report for the season. The nil report must be submitted prior to the issuing of approval for licence renewal. One page from the harvest logbook, identifying the vessel, licence tab number and the year, with “nil” entered in the body of the log and signed by the licence holder constitutes a nil report.

**Fisheries and Oceans Canada wishes to remind fish harvesters that harvest logs must be completed accurately during fishing operations and submitted to Fisheries and Oceans Canada in accordance with the timing set out in Conditions of Licence. Failure to complete or submit logs in a timely manner is a violation of Condition of Licence.**

### 3.8.4. Confidentiality of Harvest Data

Harvest data, including fishing location data supplied through latitude/longitude coordinates, loran or chart records, collected under the Validation and Harvest Logbooks for Shellfish Fisheries programs, are collected for use by Fisheries and Oceans Canada in the proper assessment, management, and control of the fisheries. Upon receipt by Fisheries and Oceans Canada of harvest data and/or fishing location information supplied by the fish harvester in accordance with conditions of licence, Section 20(1)(b) of the *Access to Information Act* prevents the Department from disclosing to a third party, records containing financial, commercial, scientific, or technical information that is confidential information. Further, Section 20(1)(c) of the *Act* prevents the Department from giving out information, the disclosure of which could reasonably be expected to result in material

financial loss or could reasonably be expected to prejudice the competitive position of the fish harvester.

### **3.9. Fish Slip Requirements**

It is a condition of this licence that an accurate written report shall be furnished on a fish slip of all fish and shellfish caught under the authority of this licence. A report must be made even if the fish and shellfish landed are used for bait, personal consumption, or otherwise disposed. The written report shall be posted not later than seven days after the offloading and sent to:

Fisheries and Oceans Canada

Catch Statistics Unit

200-401 Burrard Street

Vancouver, B.C. V6C 3S4

For more information: [Fish slip information \(dfo-mpo.gc.ca\)](https://www.dfo-mpo.gc.ca/fish-slip-information).

### **3.10. Export of Red Sea Urchins**

Licence conditions regarding Validation & Harvest Logbooks and fish slips must be complied with for all sea urchins.

It is important to note that Red Sea Urchins being processed for export out of the province must be processed at a federally registered facility. Each country receiving Red Sea Urchins may have different import requirements. The Canadian Food Inspection Agency posts export requirements on the following website: <https://inspection.canada.ca/food-safety-for-industry/eng/1299092387033/1299093490225>. However, as these requirements can vary, exporters of sea urchins are encouraged to verify foreign country import requirements through their customers prior to export.

### **3.11. Lost Product**

Product lost or wasted at sea will use the following protocol.

- i) The weight of product lost from the deck of the catcher vessel and/or packer vessel during transport will be applied to both the catcher vessel's individual quota and the applicable area quota.
- ii) The weight of product spoiled or wasted because of weather-related delays will also be applied to both the catcher vessel's individual quota and the applicable area quota.
- iii) The Department, in consultation with the service provider, will use the estimated packer or ground weight and appropriate water loss calculation for the harvest site to determine an estimated dock weight.

Situations requiring use of this protocol will be discussed with the PUHA prior to implementation.

## 4. OPEN TIMES AND QUOTA AREAS

### 4.1. General Information

The commercial fishery will open no earlier than August 1, 2024 and close no later than July 31, 2025. Red Sea Urchin Quota Areas within the North and South Coast licence areas will be fished in the following manner. Please note research and permanent area closures as listed in Section 5.

A fishery notice will announce the actual opening date and time. All openings referred to in this plan are tentative until confirmed by issuance of variation order accompanied by fishery notice.

Fishery timing, through scheduled openings, is determined in consultation with the PUHA and the Sea Urchin Processors Association (SUPA) to maintain optimal value for the sea urchin roe. The South Coast fishery takes place primarily during the winter, the period of traditional peak market demand. The North Coast fishery is scheduled to provide a continuous year-round supply of high quality product.

The following is the protocol for adjustments to fishery timing:

- a) The PUHA, on behalf of licence eligibility holders, will co-ordinate area openings with Fisheries and Oceans Canada. The Department requires a **minimum of 48 hours notice** from the PUHA (exclusive of weekends and holidays) to open a new Quota Area.
- b) A “Quota Area” is a defined portion of Pacific fisheries waters. Areas and Subareas, as described in the Pacific Fishery Management Area Regulations, are referenced in describing Quota Areas. Each Quota Area has a name (i.e. RU01a Lepas Bay), and is assigned a total allowable catch.
- c) Fishers are required to offload their catch at a designated landing port or to a packer prior to fishing in a new Quota Area.
- d) If weather or roe quality halts all fishing in a Quota Area, Fisheries and Oceans Canada may consider a change to the opening schedule. Alterations to the opening schedule will be based on recommendation from the PUHA.

### 4.2. Supplemental Harvest

Supplemental harvest of Red Sea Urchins will be considered for research purposes. Any authorized supplemental harvest is expected to be in addition to the TAC and IQ allocated for the current season and must be performed by either a ZC or FZC licensed vessel. If a supplemental harvest opportunity is approved, ZC and FZC licence holders will be able to apply for supplemental conditions of licence that will permit this activity. A selection process, harvest amount and schedule will be developed in consultation with the PUHA and other project proponents.

### 4.3. North Coast Licence Area (Areas 1 through 10 and adjacent off-shore areas)

Fisheries and Oceans Canada and the PUHA will collaborate to schedule North Coast openings over the season in order to meet market demands and to prevent local stock depletion.

The North Coast commercial Red Sea Urchin TAC for 2024/2025 will be **7,958,000 lbs, (3,609.7 t)** apportioned between the Quota Areas shown in the table below. All weights referred to in the tables below are the weights that are determined during validation at the **first point of landing** (in pounds).

<b>Opening Sequence</b>	<b>Quota Area</b>	<b>Name</b>	<b>Description</b>	<b>Quota (lbs.)</b>
Note: Most Quota Areas are comprised of portions of Areas and Subareas. Complete descriptions of Quota Areas are provided in Appendix 10. <b>Changes marked in bold type.</b>				
<b>HAIDA GWAIH (Areas 1, 2 and adjacent offshore areas)</b>				
TBA	RU01a	Lepas Bay	Ptn. Subarea 1-1	100,000
TBA	RU01b	Frederick Island	Ptn. Subarea 1-1	35,000
TBA	RU02a	Langara Island	Ptn. Subareas 1-2, 1-7, 101-2, 101-3, 101-6, 101-7 except closures	205,000
TBA	RU02b	Virago Sound	Subarea 1-3, ptn. Subareas 1-2, 1-7, 101-6, 101-7 except closures	105,000
TBA	RU03a	Cumshewa Inlet	Subareas 2-2, 2-3 except closure	0
TBA	RU03b	Kunga Island	Subareas 2-8, 2-10 except closures	84,000
Closed for research	RU04a	Juan Perez Sound (Tar Island)	Ptn. Subarea 2-11	0
TBA	RU04b	Section Cove	Subareas 2-12, 2-13 except closures	75,000
TBA*	RU04c	Murchison-Gogit	Ptn. Subarea 2-11	80,000
TBA	RU05a	Skincuttle Inlet	Subareas 2-14, 2-15 except closures	116,000
TBA	RU05b	Carpenter Bay	Subarea 2-17 except closures	88,000
TBA	RU06	Lower 2E	Subareas 2-18, 2-19 except closures	200,000
TBA	RU07	Lower 2W	Ptn. Subarea 2-31; Subareas 2-32 to 2-34 except closures, ptn. Subarea 142-1	220,000
TBA	RU08a	Flamingo	Ptn. Subareas 2-31, 2-38 and 142-1 except closures; Subareas 2-35 and 2-36.	90,000

<b>Opening Sequence</b>	<b>Quota Area</b>	<b>Name</b>	<b>Description</b>	<b>Quota (lbs.)</b>
Note: Most Quota Areas are comprised of portions of Areas and Subareas. Complete descriptions of Quota Areas are provided in Appendix 10. <b>Changes marked in bold type.</b>				
TBA	RU08b	Englefield	Ptn. Subareas 2-38, 142-1 and 142-2 except closure; Subareas 2-42 to 2-62.	100,000
TBA	RU09	Van Inlet	Subarea 2-68	100,000
TBA	RU10	Rennel Sound	Subareas 2-69 to 2-84 except closure	200,000
TBA	RU11	Hippa Island	Subareas 2-85 to 2-87, ptn. Subarea 2-88	110,000
TBA	RU12	Port Louis	Ptn. Subarea 2-88, Subareas 2-89 to 2-100	90,000
<b>Haida Gwaii Total:</b>				<b>1,998,000</b>
*Please see Section 4.5				
<b>MAINLAND NORTH COAST (Areas 3 to 6 and adjacent offshore areas)</b>				
TBA	RU13a	Dundas Island North	Subareas 3-1, 3-2, 3-3, 3-7, 3-11	380,000
TBA	RU13b	Dundas Island South	Ptn. Subareas 4-1, 4-5	200,000
TBA	RU13c	Melville Island	Ptn. Subareas 4-1, 4-5, 4-9, 4-13	60,000
TBA	RU13d	Nares Islets	Ptn. Subarea 4-1	60,000
TBA	RU14	Tree Nobs	Ptn. Subareas 4-1, 4-2, 4-13	320,000
TBA	RU15	Outside Stephens Island	Ptn. Subarea 4-2	100,000
TBA	RU16	Inside Stephens Island	Ptn. Subareas 4-9, 4-13	120,000
TBA	RU17	Kelp Pass	Subarea 4-12	60,000
TBA	RU18a	Edye Pass	Ptn. Subarea 4-2, Subarea 4-4	120,000
TBA	RU18b	Oval Bay	Ptn. Subarea 4-2, Ptn. Subarea 4-3	140,000

Opening Sequence	Quota Area	Name	Description	Quota (lbs.)
Note: Most Quota Areas are comprised of portions of Areas and Subareas. Complete descriptions of Quota Areas are provided in Appendix 10. <b>Changes marked in bold type.</b>				
TBA	RU19	Porcher Inlet	Subarea 5-9	60,000
TBA	RU20a	Cape George	Ptn. Subarea 4-3	60,000
TBA	RU20b	Freeman Passage	Ptn. Subareas 5-11, 5-12 (closed inside Freeman Spit)	80,000
TBA	RU21	Willis Bay	Ptn. Subareas 5-10, 5-11	100,000
TBA	RU22a	Hankin Rock	Ptn. Subarea 5-10	50,000
TBA	RU22b	Beaver Pass	Ptn. Subarea 5-10	54,000
TBA	RU23	Upper Principe Channel	Subarea 5-13	142,000
TBA	RU24a	Mid Principe Channel	Ptn. Subarea 5-17; Subarea 5-18	54,000
TBA	RU24b	Lower Principe Channel	Ptn. Subarea 5-17, Subarea 5-19, Ptn. Subarea 6-9 north of Fleishman Point	70,000
TBA	RU25	Petrel Channel	Subareas 5-14, 5-15, 5-16.	20,000
TBA	RU26	Larsen Harbour	Ptn. Subareas 5-11, 5-20	108,000
TBA	RU27a	Upper Banks Island	Ptn. Subarea 5-20	160,000
TBA	RU27b	Mid Banks Island	Ptn. Subarea 5-20	108,000
TBA	RU28	Bonilla Island	Ptn. Subarea 5-20, Subarea 105-1, ptn. Subarea 105-2	250,000
TBA	RU29	Kingkown Inlet	Ptn. Subarea 5-20, Subarea 5-21	130,000
TBA	RU30	Lower Banks Island	Subarea 5-22, ptn. Subareas 105-2, 106-1	400,000
TBA	RU32	Calamity Bay	Ptn. Subarea 6-9	250,000
TBA	RU33	Otter Pass	Ptn. Subarea 6-9	300,000
TBA	RU34a	Langley Pass	Ptn. Subarea 6-9	50,000
TBA	RU34b	Develin Bay	Ptn. Subarea 6-9	50,000

<b>Opening Sequence</b>	<b>Quota Area</b>	<b>Name</b>	<b>Description</b>	<b>Quota (lbs.)</b>
Note: Most Quota Areas are comprised of portions of Areas and Subareas. Complete descriptions of Quota Areas are provided in Appendix 10. <b>Changes marked in bold type.</b>				
TBA	RU35	Oswald Bay	Ptn. Subareas 6-9, 106-1	200,000
TBA	RU36a	Estevan Group East	Ptn. Subareas 6-9, 6-10	200,000
TBA	RU36b	Estevan Group South	Ptn. Subareas 6-9, 106-1	110,000
TBA	RU37	Rennison Island	Ptn. Subareas 6-9, 6-10, 6-11, 6-13	96,000
TBA	RU38a	Campania Island	Ptn. Subarea 6-10 (west Campania Island)	200,000
TBA	RU38c	Surf Inlet	Ptn. Subarea 6-10, Subarea 6-12	50,000
TBA	RU38d	Gil Island West	Subareas 5-24, 6-5, 6-27 and 6-28	54,000
TBA	RU38e	McKay Reach	Subarea 6-7	20,000
TBA	RU38f	Whale Channel	Subareas 6-6, 6-8, Ptn. Subarea 6-10, Subarea 6-26	54,000
TBA	RU39	Upper West Aristazabal	Ptn. Subareas 6-13, 106-2	120,000
TBA	RU43	Upper Laredo	Ptn. Subarea 6-11, Subarea 6-14	30,000
TBA	RU44	Lower Laredo	Subarea 6-15, ptn. Subarea 6-16	50,000
TBA	RU45	Laredo Inlet	Ptn. Subarea 6-16, Subarea 6-19	20,000
Mainland North Coast total:				<b>5,260,000</b>
<b>MAINLAND CENTRAL COAST SPECIAL MANAGEMENT AREA (Areas 6, 7 to 10, 106 and adjacent offshore areas) See Section 4.6</b>				
TBA	RU31a	Moore Islands	Ptn. Subarea 106-2	300,000
	RU31b	Harvey Islands	Ptn. Subarea 106-2	
TBA	RU40	Woodcock Islands	Ptn. Subareas 6-13, 106-2	134,000
	RU41	Normansell Islands	Ptn. Subareas 6-13, 106-2	
TBA	RU42	Lower West Aristazabal	Ptn. Subareas 6-13, 106-2	74,000



Opening Sequence	Quota Area	Name	Description	Quota (lbs.)
Note: Most Quota Areas are comprised of portions of Areas and Subareas. Complete descriptions of Quota Areas are provided in Appendix 10. <b>Changes marked in bold type.</b>				
TBA	RU46a	Laredo Sound	Ptn. Subareas 6-16, 6-17	192,000
	RU46b	Prior Pass	Ptn. Subareas 6-13, 6-17	
Mainland Central Coast Special Management Area Total:				<b>700,000</b>
<b>NORTH COAST LICENCE AREA TOTAL:</b>				<b>7,958,000</b>

#### 4.4. North Coast Protocol

For the 2024/25 season the On-Grounds Monitoring program for the north coast fishery will once again be suspended. The PUHA and DFO will work together to develop and implement a fishing protocol for the 2024/25 fishing season. Certain members of the PUHA will be designated as “On-Grounds Co-ordinators” and will aid in keeping track of fleet movements and north coast area quotas.

A Vessel Monitoring System (VMS) will be piloted by the north coast fishing groups for the 2024/25 season in order to increase monitoring efficiency. This will be the thirteenth year of the VMS pilot program. **Each north coast fishing group will be required to have at least one vessel equipped with a functional VMS unit at all times or fishing activity will cease.** More detail will be available in the North Coast Fishing Protocol available from the service provider or resource managers (please see contacts in Appendix 14).

The Department will evaluate the north coast fishing protocol as the season progresses to ensure that all licence conditions and management requirements for the fishery are being met. If enforcement, quota tracking, or management issues arise in-season, the Department may reinstate the On-grounds Monitoring (OGM) requirement for the fishery or may implement other management actions.

#### 4.5. Gwaii Haanas Kelp Restoration Management Area Pilot Program

Gwaii Haanas Archipelago Management Board (AMB) partners – Department of Fisheries and Oceans, Council of the Haida Nation and Parks Canada Agency – and the PUHA are piloting a Gwaii Haanas Kelp Restoration Management Area as part of the Chii̱xuu tll iinasdll Nurturing Seafood to Grow kelp research project at Murchison Island in northern Juan Perez Sound (Subarea 2-11). The research area is within a community-driven Abalone Stewardship Area that has been closed to commercial Red Sea Urchin harvest since 2003 and is now also a high protection zone in the Gwaii Haanas Land-Sea-People Management Plan from 2018. Red Sea Urchin barrens are extensive around the study site area, negatively impacting the growth of kelp, sessile invertebrate communities and overall rocky reef biodiversity. A pilot kelp forest restoration program to improve abalone habitat was initiated in 2017 along 3-km of northeast Murchison Island. In order to try to maintain

restoration gains over the longer term, the Gwaii Haanas AMB has partnered with the PUHA to maintain low urchin densities at the restoration site. The pilot program will involve using targeted urchin fishing and crushing unmarketable and undersized urchins within the study area and will include additional commercial harvest in an agreed upon area surrounding the study site (see map in Appendix 15).

A pre-season discussion with the Gwaii Haanas AMB will be held annually to determine if, when, and under what specified conditions, the research area will be open for harvest for restoration purposes. A post-season discussion involving the Gwaii Haanas AMB and PUHA will be held to debrief on the restoration maintenance activities and fishery to see if there is support to continue this pilot program in future seasons. Quota cannot be moved from the Gwaii Haanas Kelp Restoration Management Area to other areas of Haida Gwaii.

#### 4.6. Mainland Central Coast Special Management Area

Sea Otters have expanded their range in Management Areas 6, 7 to 10 and 106 (Mainland Central Coast) over the last few years and have adversely affected the commercial Red Sea Urchin fishery. In the past, Quota Areas that have been impacted by Sea Otter predation have either been closed or have had their quotas reduced. The Mainland Central Coast Special Management Area will allow greater flexibility in portions of Management Areas 6, 7 to 10 and 106. See section 5.4 in Appendix 6.

‘Fallback’ quota will be available in Quota Areas impacted by Sea Otters. This will allow harvesters an opportunity to scout for and harvest Red Sea Urchins in these areas since not all portions of a Quota Area may be impacted by Sea Otters. This does not increase the overall Total Allowable Catch (TAC) or Individual Quotas (IQ). Any quota fished in these areas will reduce available quota in (an)other area(s) within the Mainland Central Coast Special Management Area so the overall TAC is not exceeded.

#### 4.7. Exploratory Quota

The PUHA has advised that urchin barrens continue past the current Quota Area boundary for Quota Area RU38d. Starting in the 2021/2022 season, one adjacent Subarea (5-24) was added to RU38d to allow harvesters to explore these urchin barrens. No additional quota was added to RU38d and any quota taken from Subarea 5-24 was deducted from the existing quota for this Quota Area. This exploratory opportunity will also be permitted for the 2024/2025 season.

#### Fallback quota for the Mainland Central Coast Special Management Area

Quota Area	Name	Description	Quota (lb.)
RU47a	Thompson Bay	Ptn. Subareas 7-1, 7-2, Subareas 7-19, 7-20, ptn. Subarea 7-21, Subarea 7-32	TBD

RU47b	Day Point	Ptn. Subareas 7-1, 7-2, 7-3, 7-31	TBD
RU48	Milbanke Sound	Ptn. Subarea 7-3	TBD
RU49	Finlayson Channel	Subareas 7-4, 7-5, 7-6, ptn. Subarea 7-9	TBD
RU50	Mathieson Channel	Ptn. Subarea 7-9	TBD
RU51	Seaforth Channel	Subarea 7-8, ptn. Subarea 7-9, Subareas 7-12, 7-15, ptn. Subarea 7-21	TBD
RU52	Tribal Group	Subarea 7-18; Ptn. Subareas 7-23, 7-24	TBD
RU53	Spider/Kildidt	Subareas 7-26, 7-27, 7-28	TBD
RU54	McNaughton Group	Ptn. Subarea 7-17, Subarea 7-25	TBD
RU55	Hakai Pass	Subareas 8-1, 8-2	TBD
RU56a	Nalau Pass	Ptn. Subarea 8-4	TBD
RU56b	Fitz Hugh Sound	Subarea 8-3, ptn. Subarea 8-4, Subarea 8-16, Ptn. Subarea 9-12	TBD
RU57a	Rivers Inlet	Subareas 9-1 to 9-4, 9-10, 9-11, Ptn. Subarea 9-12, Ptn. Subareas 10-1 and 10-2	TBD
RU57b	West Calvert Island	Area 109, Ptn. Subarea 10-1	TBD
RU57c	Grief Bay	Ptn. Subarea 10-1	TBD
RU58	Smith Inlet	Ptn. Subarea 10-2, Subareas 10-3, 10-4, 10-5, 10-7, 10-8, 10-12	TBD
Note: Quota will be determined in-season (TBD).			

#### 4.8. South Coast (Areas 11 through 29 and adjacent offshore areas)

The South Coast TAC will be **2,361,000 lb. (1,070.9 tonnes)**, apportioned between the Quota Areas shown in the table below. All weights referred to in the tables below are the weights that are determined during validation at the **first point of landing** (in pounds). Openings in the South Coast are to be determined in-season based on advice from the PUHA. The timing of each area's harvest is expected to be similar to last season's schedule. **The PUHA has requested that Quota Area 17 (Nanaimo) be set aside for vessels involved with the fresh/live market program for the 2024/25 season.**

<b>Opening Sequence</b>	<b>Quota Area</b>	<b>Name</b>	<b>Description</b>	<b>Quota (lb.)</b>
Note: Most Quota Areas are comprised of portions of Areas and Subareas. Complete descriptions of Quota Areas are provided in Appendix 10.				
<b>Changes marked in bold type.</b>				
<b>NORTHERN VANCOUVER ISLAND SPECIAL MANAGEMENT AREA (Areas 11 and 12) – See section 4.8</b>				
TBA	12E	Blackfish Sound	Subareas 12-5, 12-6, 12-20, 12-26 except closures	230,000
TBA	12G	Wells Pass	Subareas 12-7, 12-38 to 12-42 except closure	70,000
TBA	12H	Northern Johnstone Strait	Subareas 12-1 to 12-3, 12-21 to 12-24	<b>125,000</b>
TBA	12K	Port McNeill	Subareas 12-4, 12-8, 12-17, portion of Subarea 12-18 (excluding Stephenson Islets), Subarea 12-19 and except closures	250,000
TBA	12L	Stephenson Islets	Ptn. Subarea 12-18	70,000
<b>Northern Vancouver Island total:</b>				<b>745,000</b>
<b>CENTRAL VANCOUVER ISLAND URCHIN BARREN MANAGEMENT AREA (Area 13) – See Section 4.9</b>				
TBA	13A	Kelsey Bay - Proper	Subareas 13-32 to 13-34	82,000
TBA	13B	Campbell River South	Subareas 13-1, 13-2, ptn Subarea 13-3, ptn. Subarea 14-13	250,000
TBA	13C	Campbell River North	Subareas ptn. 13-6, 13-7 to 13-9, 13-11, 13-27, 13-28	230,000
TBA	13D	Campbell River East	Subareas 13-10, 13-12	134,000
TBA	13E	Cordero Channel	Subareas 13-25, 13-41, 13-42	34,000
TBA	13F	Kelsey Bay – East	Subareas 13-29 to 13-31, 13-35 to 13-40	85,000

Opening Sequence	Quota Area	Name	Description	Quota (lb.)
Note: Most Quota Areas are comprised of portions of Areas and Subareas. Complete descriptions of Quota Areas are provided in Appendix 10.				
<b>Changes marked in bold type.</b>				
TBA	13G	Stuart Island	Subareas 13-13 to 13-24, 13-26, 15-2 to 15-4	190,000
TBA	13J *	Discovery Pass	Ptn. Subarea 13-3; Subareas 13-4 and 13-5, ptn. 13-6	80,000
<b>Central Vancouver Island total:</b>				<b>1,085,000</b>
<b>SOUTHERN VANCOUVER ISLAND ) Areas 14, 17 to 20 and 29</b>				
TBA	14A	Comox	Subareas 14-5, 14-7, 14-8, 14-10, ptn. Subareas 14-9, 14-11 and 14-12	25,000
TBA	14B	Cape Lazo	Ptn. Subareas 14-9, 14-11, 14-12, 14-13	12,000
<b>Set aside for Fresh/Live Program</b>	17	Nanaimo	Area 17 except closure, Subarea 29-5	<b>70,000</b>
TBA	18A	Sidney	Subareas 18-3, 18-4, 18-6, ptn. Subarea 19-5, Subarea 19-6	<b>35,000</b>
TBA	18B	Mayne/Saturna Island	Subareas 18-1, 18-2, 18-5, 18-9, 18-11, 29-4	<b>63,000</b>
TBA	19	Victoria	Subareas 19-3, 19-4, ptn. Subarea 19-5	<b>44,000</b>
TBA	20	Sooke	Subareas 20-4 to 20-6 except closure	30,000
<b>Southern Vancouver Island total:</b>				<b>279,000</b>
<b>WEST COAST OF VANCOUVER ISLAND (Areas 23 and 123)</b>				
TBA	23D	Area 23	Subareas 23-5 to 23-7, 23-11, 123-3 and 123-5 except closures	252,000

Opening Sequence	Quota Area	Name	Description	Quota (lb.)
Note: Most Quota Areas are comprised of portions of Areas and Subareas. Complete descriptions of Quota Areas are provided in Appendix 10.				
<b>Changes marked in bold type.</b>				
<b>West Coast Vancouver Island total:</b>				<b>252,000</b>
<b>SOUTH COAST LICENCE AREA TOTAL:</b>				<b>2,361,000</b>

\* Please see section 4.10.

#### 4.9. Northern Vancouver Island Special Management Area

Sea Otters have expanded their range in Management Areas 11 and 12 (Northern Vancouver Island) over the last few years and have adversely affected the commercial Red Sea Urchin fishery. In the past, Quota Areas that have been impacted by Sea Otter predation have either been closed or have had their quotas reduced. The Northern Vancouver Island Special Management Area, in keeping with DFO Science advice, will allow greater flexibility in portions of Management Areas 11 and 12.

'Fallback' quota will be available in quota areas impacted by Sea Otters. This will allow harvesters an opportunity to scout for and harvest Red Sea Urchins in these areas, since not all portions of a Quota Area may be impacted by Sea Otters. This does not increase the overall Total Allowable Catch (TAC) or Individual Quotas (IQ). Any quota fished in these areas will reduce available quota in other area(s) within the Northern Vancouver Island Special Management Area so the overall TAC is not exceeded.

Within the Special Management Area, quota may be moved from regular quota areas to fallback quota areas but may not be moved between regular quota areas.

#### Fallback quota for the Northern Vancouver Island Special Management Area

Quota Area	Name	Description	Quota (lb.)
11	Allison Harbour	Ptn. Area 11	TBD
12A	Bates Pass	Ptn. Subarea 12-12	TBD
12B	Christie/Browning Pass	Subarea 12-10, ptn. Subarea 12-11	TBD
12C	Port Hardy	Subarea 12-15, ptn. 12-16	TBD
12F	Deserter Island	Ptn. Subarea 12-13	TBD
12J	Shadwell Pass	Ptn. Subarea 12-12	TBD
Note: Quota will be determined in-season (TBD).			

#### 4.10. Central Vancouver Island Urchin Barren Management Area

The Department, A-Tlegay Fisheries Society and the PUHA are piloting a Central Vancouver Island Urchin Barren Management Area as part of an ecosystem management approach in Management Area 13. This pilot program started in the 2018/19 season and will continue until further notice. Red Sea Urchin barrens exist around Management Area 13 and may be negatively impacting the growth of kelp and sessile invertebrates. In order to reduce the number of Red Sea Urchins in this area, the harvest rate has been increased from 2% to up to 5% and a closure has been temporarily reopened in Discovery Passage. A post-season discussion involving DFO, A-Tlegay Fisheries Society and PUHA will be held to see if there is support to continue this pilot program in future seasons. A pre-season discussion will also be held to determine when the 13J Discovery Passage quota area will open for harvest.

Within the Central Vancouver Island Urchin Barren Management Area, quota may not be moved between quota areas.

#### **4.11. Exploratory Quota**

The PUHA has advised that urchin barrens continue past the current Quota Area boundary for Quota Area 13G. Starting in the 2021/2022 season three adjacent Subareas (15-2 to 15-4) were added to 13G to allow harvesters to explore these urchin barrens. This opportunity will continue for the 2024/2025 season. No additional quota will be added to 13G and any quota taken from Subareas 15-2 to 15-4 will be deducted from the existing quota for this Quota Area.

#### **4.12. Live Market Validation Pilot Program**

The Department and the PUHA are piloting an alternate validation program to trial two new methods of catch validation. The two new validation methods are intended to allow the validated weight of urchins destined for the live-market (transported submerged in sea water) to count towards the same amount of quota as urchins destined for the traditional processed market (transported out of water).

The two alternate validation methods will include a volumetric method and a water-loss conversion method and are described in the Live Market Validation Pilot Program Protocol available from the service provider or resource managers (see contacts in Appendix 14). Participants will be limited to those landing urchins destined for the live/fresh market. These alternate methods of validation are not to be used for urchins heading to the processed market.

## **5. CLOSURES**

It is the fish harvesters' responsibility to ensure that an area is open before harvesting.

### **5.1. Human Waste Containment Regulation**

Disposal of human waste into waters where shellfish are harvested or adjacent to shellfish harvest areas creates unnecessary and potentially serious health risks for shellfish consumers. In accordance with the Canadian Shellfish Sanitation Program (CSSP) and Regulations administered by Transport Canada, raw sewage (human wastes, sewage or refuse) shall not be discharged from vessels while in or adjacent to shellfish areas. Vessels operating at a distance which does not allow for timely access to on-shore washroom facilities are expected to have a designated human waste receptacle on board. Receptacles could include a portable toilet, a fixed toilet, or other containment device as appropriate. Such devices must be made of impervious, cleanable materials and have a tight-fitting lid. (Refer to Division 4 of the Vessel Pollution and Dangerous Chemicals Regulations under the Canada Shipping Act):

1. Portable toilets or other designated human waste receptacles shall be used only for the purpose intended, and shall be so secured and located as to prevent contamination of the shellfish area or any harvested shellfish on board by spillage or leakage.
2. The contents of toilets or other designated human waste receptacles shall be emptied only into an approved sewage disposal system.
3. Every person onboard a shellfish harvest vessel must wash and sanitize their hands after using or cleaning a waste receptacle, or after using an onshore washroom facility.

Information on Human Waste Containment Receptacle Requirements under the CSSP can be found at the following Canadian Food Inspection Agency internet site:

<https://www.inspection.gc.ca/preventive-controls/fish/cssp/questions-and-answers/eng/1563470479199/1563470589053>

## **5.2. Notification of Closures**

Additional closures may be announced in-season by Fishery Notice. Prior to fishing in an area, fish harvesters are advised to consult the local Fisheries and Oceans Canada office or to contact a resource manager listed in Appendix 14.

## **5.3. Harvesting on Aquaculture Tenures**

Licensed aquaculture facilities are considered private property. Under the *Fisheries Act*, fishing within an aquaculture facility already under federal licence (PAR aquaculture licence) is prohibited. The Department recommends that commercial harvesters familiarize themselves with the location of aquaculture tenures in fishing areas. As per the conditions of licence, all sub-tidal and intertidal boundaries shall be marked clearly.

## **5.4. Research Area Closures**

Some areas have been designated as research or study areas and are closed to commercial fishing. Fishing is permitted in these areas only under a scientific licence. Studies undertaken in these areas are a co-operative effort between Fisheries and Oceans Canada,



the PUHA and local First Nations, and include investigations into size limits and the effects of various harvest strategies on resident stocks. For further information on the research areas, please contact Christine Hansen (778) 268-2079.

## **5.5. Permanent Closures**

The following areas are closed for commercial Red Sea Urchin harvest.

### **5.5.1. Area 1**

5.5.1.1. Kiusta I.R.: That portion of Subarea 1-2 inside a line commencing at 54 degrees 10.5 minutes north latitude, 133 degrees 00.9 minutes west longitude, then due north to the 20 fathom contour line as shown on Canadian Hydrographic Service Chart #3868, then following the 20 fathom contour line to 54 degrees 11.4 minutes north latitude, 133 degrees 01.8 minutes west longitude, then due south to 54 degrees 11.1min north latitude, 133 degrees 01.8 minutes west longitude. (First Nations access for food, social and ceremonial purposes)

5.5.1.2. Dadens I.R.: That portion of Subarea 1-2 inside a line commencing at 54 degrees 11.2 minutes north latitude, 132 degrees 58.9 minutes west longitude, then running true south to the north shore of Lucy Island; then following the north shore of Lucy Island to the westernmost point; then running to 54 degrees 11.3 minutes north latitude, 132 degrees 59.9 minutes west longitude, then running true east to 54 degrees 11.3 minutes north latitude, 132 degrees 59.3 minutes west longitude. (First Nations access for food, social and ceremonial purposes)

5.5.1.3. Egeria Bay I.R.: That portion of Subarea 1-2 inside a line commencing at 54 degrees 12.9 minutes north latitude, 132 degrees 59.1 minutes west longitude, then running true east to the 20 fathom contour as shown on Canadian Hydrographic Service Chart #3868, then following the 20 fathom contour to 54 degrees 13.2 minutes north latitude, 132 degrees 58.5 minutes west longitude, then running true west to 54 degrees 13.2 minutes north latitude, 132 degrees 59.2 minutes west longitude. (First Nations access for food, social and ceremonial purposes)

5.5.1.4. Dibrell Bay I.R.: That portion of Subarea 1-2 inside a line commencing at 54 degrees 13.8 minutes north latitude, 132 degrees 58.3 minutes west longitude, then running true east to the 20 fathom contour; the following the 20 fathom contour as shown on Canadian Hydrographic Service Chart #3868 to 54 degrees 14.05 minutes north latitude, 132 degrees 57.6 minutes west longitude, then true west to 54 degrees 14.05 minutes north latitude, 132 degrees 58.3 minutes west longitude. (First Nations access for food, social and ceremonial purposes)

5.5.1.5. Rhodes Point I.R.: A portion of Subarea 1-2 inside a line commencing at 54 degrees 12.9 minutes north latitude and 133 degrees 01.7 minutes west longitude, then running true south to the 10 fathom contour as shown on Canadian Hydrographic Service Chart #3868, then following the 10 fathom contour to 54 degrees 13.2 minutes north latitude, 133 degrees 02.8 minutes west longitude, then running true east to 54 degrees 13.2 minutes north latitude, 133 degrees 02.2 minutes west longitude. (First Nations access for food, social and ceremonial purposes)

5.5.1.6. Langara Point I.R.: That portion of Subarea 101-6 inside a line commencing at 54deg 15.03min north latitude, 133 degrees 03.7 minutes west longitude, then running true west to the 20 fathom contour as shown on Canadian Hydrographic Service Chart #3868, then following the 20 fathom contour to 54 degrees 15.3 minutes north latitude, 133 degrees 04.4 minutes west longitude, the running true east to 54 degrees 15.3 minutes north latitude, 133 degrees 03.6 minutes west longitude. (First Nations access for food, social and ceremonial purposes)

5.5.1.7. Shag Rock: That portion of Subarea 1-3 inside a 0.25 nautical mile ribbon boundary off Indian Reserve #13 located due south of Shag Rock. The boundary begins 0.25 nautical miles north of Indian Reserve #13 and ends 0.25 nautical miles south of Indian Reserve #13. (First Nations access for food, social and ceremonial purposes)

5.5.1.8. Nankivell Point: That portion of Subarea 1-7 inside a 0.25 nautical mile ribbon boundary beginning at Nankivell Point and heading westerly along the shore for one nautical mile. (First Nations access for food, social and ceremonial purposes)

#### 5.5.2. Area 2

5.5.2.1. Subareas 2-4 to 2-7 (Cumshewa Inlet/Skedans): This area is closed to undertake recruitment and mortality studies.

5.5.2.2. McCoy Cove (in Cumshewa Inlet): That portion of Subarea 2-3 lying inside a line from a boundary sign located true north of Haans Islet, thence easterly to the sector light located at the south-easterly entrance to McCoy Cove. (First Nations access for food, social and ceremonial purposes)

5.5.2.3. Skedans Bay: That portion of Subarea 2-7 shoreward of a line from Skedans Point to Vertical Point. (First Nations access for food, social and ceremonial purposes)

5.5.2.4. Richardson Pass: That portion of Subarea 2-8 including the southerly shore of Richardson Island within Richardson Passage. (First Nations access for food, social and ceremonial purposes)

5.5.2.5. Kwoon Cove to Gowgaia Bay: Those waters of Subareas 2-38 to 2-41 and 142-1 inside a line commencing at a point on land on T'aaxwii XaaydaGa Gwaay.yaay iinaGwaay (Moresby Island) at 52°23.311'N and 131°35.794'W northwesterly to a point on land on GuuGaalas Gwaay (south Gowdas Islands) at 52°23.340'N and 131°35.859'W, thence northerly following the shoreline of GuuGaalas Gwaay (south Gowdas Islands) to 52°23.489'N and 131°36.092'W, thence southwesterly to a point in water at 52°19.074'N and 131°43.794'W, thence northwesterly to a point in water at 52°38.115'N and 132°09.939'W, thence southeasterly to a point on land on T'aaxwii XaaydaGa Gwaay.yaay iinaGwaay (Moresby Island) at 52°38.177'N and 131°56.374'W, and thence southerly following the western shoreline of T'aaxwii XaaydaGa Gwaay.yaay iinaGwaay (Moresby Island) to the beginning point. [Kun Skuujii sda GawGaay.ya (Kwoon Cove to Gowgaia Bay)]

5.5.2.6. Wailing Island: Those waters of Subareas 2-31 and 142-1 inside a line commencing at a point on the western shoreline of T'aaxwii XaaydaGa Gwaay.yaay iinaGwaay (Moresby Island) at 52°07.210'N and 131°15.838'W easterly following the shoreline to 52°07.440'N and 131°14.307'W, thence southeasterly to a point on the northern shoreline of K'il (Flatrock Island) at 52°06.468'N and 131°10.300'W, thence easterly following the shoreline to 52°06.388'N and 131°10.079'W, thence southeasterly to the westernmost point of Sii.niihl Gwaay.yaay (Gordon Islands) at 52°06.018'N and 131°09.391'W, thence southerly following the shoreline of Sii.niihl Gwaay.yaay (Gordon Islands) to 52°05.884'N and 131°09.283'W, thence southeasterly to 52°05.806'N and 131°09.208'W, thence easterly following the shoreline of Sii.niihl Gwaay.yaay (Gordon Islands) to 52°05.787'N and 131°09.097'W, thence northeasterly to the shoreline of Sii.niihl Gwaay.yaay (Gordon Islands) at 52°05.788'N and 131°08.938'W, thence easterly following the shoreline and thence crossing the channel to 52°05.778'N and 131°08.861'W, thence southeasterly following the shoreline to 52°05.741'N and 131°08.788'W, thence following the shoreline of Sii.niihl Gwaay.yaay (Gordon Islands) to 52°05.708'N and 131°08.697'W, thence easterly across the channel to 52°05.709'N and 131°08.673'W, thence southerly following the shoreline of Sii.niihl Gwaay.yaay (Gordon Islands) to 52°05.468'N and 131°08.425'W, thence southeasterly to a point on the western shoreline of Gangxid Gwaay.yaay (Kunghit Island) at 52°04.414'N and 131°07.720'W, thence northerly and southerly following the shoreline of Gangxid Gwaay.yaay (Kunghit Island) to 52°04.366'N and 131°07.720'W, thence southwesterly to a point in water at 52°03.175'N and 131°14.399'W, thence northwesterly to a point in water at 52°05.826'N and 131°17.913'W, and thence northeasterly back to the beginning point. [SGang Gwaay (Wailing Island)]

5.5.2.7. South Kunghit Island: Those waters of Subareas 2-19, 102-3, 130-3 and 142-1 inside a line commencing at a point on the western shoreline of Gangxid Tllgaay (South Kunghit Island) at 51°57.689'N and 131°03.375'W easterly following the southern shoreline of Gangxid Tllgaay (South Kunghit Island) to 52°00.343'N and 130°59.788'W, thence southeasterly to a point in water at 51°50.163'N and 130°53.208'W, thence southwesterly to a point in water at 51°47.954'N and 130°53.612'W, thence northwesterly to a point in water at 51°54.940'N and 131°07.779'W, and thence northeasterly to the beginning point. [Gangxid Tllgaay (South Kunghit Island)]

5.5.2.8. Lyman Point to Receiver Point: Those waters of Subareas 102-2 and 102-3 inside a line commencing at a point on land of Kildaga T'awts'iiGaay (unnamed islet) at 52°04.541'N and 130°56.293'W following the shoreline of the islet to 52°04.591'N and 130°56.348'W, thence northwesterly to the eastern shoreline of Gangxid Gwaay.yaay (Kunghit Island) at 52°04.652'N and 130°56.414'W, thence northerly following the eastern shoreline of Gangxid Gwaay.yaay (Kunghit Island) to 52°05.734'N and 130°56.365'W, thence northeasterly to a point in water at 52°10.222'N and 130°49.514'W, thence southwesterly to a point in water at 52°02.635'N and 130°50.918'W, thence northwesterly back to the beginning point. [Gangxid Xyuu Kun sda Kan 'Láas Kun (Lyman Point to Receiver Point)]

5.5.2.9. Benjamin Point: Those waters of Subareas 2-17, 2-18 and 102-2 inside a line commencing at a point on the eastern shoreline of T'aaxwii XaaydaGa Gwaay.yaay iinaGwaay (Moresby Island) at 52°10.262'N and 131°01.993'W northerly following the eastern shoreline to

52°13.232'N and 131°00.777'W, thence northeasterly to a point in water at 52°17.735'N and 130°55.064'W, thence southeasterly to a point in water at 52°12.476'N and 130°49.103'W, and thence southwesterly back to the beginning point. [Kayjuu Kun (Benjamin Point)]

5.5.2.10. Head of Flamingo Inlet: Those waters of Subarea 2-37 north of a line drawn from a point on T'aaxwii XaaydaGa Gwaay.yaay iinaGwaay (Moresby Island) at 52°14.455'N and 131°22.232'W southeasterly across St'aa K'ii GawGa (Flamingo Inlet) to a point on land on the opposite shore at 52°14.228'N and 131°21.503'W. [St'aa K'ii GawGa (Flamingo Inlet) – Head]

5.5.2.11. Head of Louscoone Inlet: Those waters of Subarea 2-34 north of a line drawn from a point on land on T'aaxwii XaaydaGa Gwaay.yaay iinaGwaay (Moresby Island) at 52°11.841'N and 131°15.670'W northeasterly across the inlet to a point on the opposite shoreline of GawGajaang (Louscoone Inlet) at 52°12.245'N and 131°14.568'W. [GawGajaang (Louscoone Inlet) – Head]

5.5.2.12. Head of Rose Inlet: Those waters of Subarea 2-18 north of a line drawn from the western shoreline of K'insiGid (Rose Inlet) on T'aaxwii XaaydaGa Gwaay.yaay iinaGwaay (Moresby Island) at 52°11.327'N and 131°08.370'W northeasterly across the inlet to a point on the opposite shore at 52°11.328'N and 131°07.115'W. [K'insiGid (Rose Inlet) – Head]

5.5.2.13. Head of Huston Inlet: Those waters of Subarea 2-15 south of a line drawn from a point on the western shoreline of GawGan (Huston Inlet) at 52°15.732'N and 131°15.643'W northeasterly across the inlet to a point on the opposite shore at 52°16.111'N and 131°14.231'W. [GawGan (Huston Inlet) – Head]

5.5.2.14. Skincuttle Inlet to Burnaby Island: Those waters of Subareas 2-13 to 2-16 and 102-2 inside a line commencing at a point on the eastern shoreline of SGwaay Kun Gwaay.yaay (Burnaby Island) at 52°26.521'N and 131°14.153'W southeasterly to a point in water at 52°25.979'N and 131°04.470'W, thence southeasterly to a point in water at 52°22.829'N and 131°00.867'W, thence southwesterly to a point on the eastern shoreline of T'aaxwii XaaydaGa Gwaay.yaay iinaGwaay (Moresby Island) at 52°18.124'N and 131°18.347'W, thence northerly following the eastern shoreline of T'aaxwii XaaydaGa Gwaay.yaay iinaGwaay (Moresby Island) to 52°23.055'N and 131°23.441'W, thence northeasterly to the western shoreline of Gwaay GudgiiGaagid (Kat Island) at 52°23.082'N and 131°22.916'W, thence easterly following the southern shoreline of Gwaay GudgiiGaagid (Kat Island) to 52°23.147'N and 131°22.260'W, thence northeasterly to the western shoreline of SGwaay Kun Gwaay.yaay (Burnaby Island) at 52°23.276'N and 131°21.333'W, thence southerly following the western shoreline of SGwaay Kun Gwaay.yaay (Burnaby Island) to 52°20.949'N and 131°15.569'W, thence northeasterly to the easternmost point of SGwaay Kun Gwaay.yaay (Burnaby Island) at 52°22.315'N and 131°14.689'W, thence following the western shoreline of SGwaay Kun Gwaay.yaay (Burnaby Island) to 52°22.377'N and 131°14.683'W, thence northwesterly to a point on the eastern shoreline of SGwaay Kun Gwaay.yaay (Burnaby Island) at 52°24.494'N and 131°15.832'W, and thence following the eastern shoreline to the beginning point. [Suu Kaahlii sda SGwaay Kun Gwaay.yaay (Skincuttle Inlet to Burnaby Island)]

5.5.2.15. Poole Inlet: Those waters of Subarea 2-14 south of a line drawn from a point on the shoreline of SGwaay Kun Gwaay.yaay (Burnaby Island) in Gid Gwaa GyaaGa GawGa (Poole Inlet) at 52°22.764'N and 131°18.249'W southeasterly across the inlet to a point on the opposite shore at 52°22.505'N and 131°17.665'W. [Gid Gwaa GyaaGa GawGa (Poole Inlet)]

5.5.2.16. Mathieson Inlet to Huxley Island: Those waters of Subareas 2-12 and 2-13 inside a line commencing on the eastern shoreline of T'aaxwii XaaydaGa Gwaay.yaay iinaGwaay (Moresby Island) at 52°30.038'N and 131°28.071'W southeasterly to a point on land on Gwaay Guusdagang (All Alone Stone Island) at 52°29.081'N and 131°24.042'W, thence southeasterly to a point on the northern shoreline of Gaaduu Gwaay (Huxley Island) at 52°28.066'N and 131°21.772'W, thence southerly following the western shoreline of Gaaduu Gwaay (Huxley Island) to 52°25.934'N and 131°21.927'W, thence southwesterly to the northern shoreline of GaysiiGas K'iidsii Gwaay (Section Island) at 52°25.435'N and 131°22.425'W, thence westerly following the northern shoreline of GaysiiGas K'iidsii Gwaay (Section Island) to 52°25.460'N and 131°22.513'W, thence northwesterly to a point on the eastern shoreline of T'aaxwii XaaydaGa Gwaay.yaay iinaGwaay (Moresby Island) at 52°26.039'N and 131°25.343'W, thence northerly following the eastern shoreline of T'aaxwii XaaydaGa Gwaay.yaay iinaGwaay (Moresby Island) to 52°28.460'N and 131°27.972'W, and thence northerly to the beginning point. [Kuuniisii Xaw GawGa sda Gaaduu Gwaay (Matheson Inlet to Huxley Island)]

5.5.2.17. Juan Perez Sound to Lyell Island: Those waters of Subareas 2-11 and 102-2 inside a line commencing on the eastern shoreline of Tllga Kun Gwaay.yaay (Lyell Island) at 52°42.074'N and 131°26.535'W southeasterly to a point in water at 52°41.070'N and 131°14.485'W, thence southeasterly to a point in water at 52°38.677'N and 131°12.957'W, thence southwesterly to 52°35.106'N and 131°22.254'W, thence following the northern shoreline of Xiina Gwaay.yaay (Ramsay Island) to 52°34.964'N and 131°22.963'W, thence southwesterly following the shoreline to 52°34.116'N and 131°25.603'W, thence southwesterly following the shoreline to 52°33.844'N and 131°26.324'W, thence southwesterly to a point on Gandaawuu.ngaay Gwaay.yaay (Marco Island) at 52°31.498'N and 131°30.354'W, thence northwesterly to a point on Gandaawuu.ngaay Gwaayts'idaay (Hoskins Islets) at 52°32.405'N and 131°32.946'W, thence following the northern shoreline of Gandaawuu.ngaay Gwaayts'idaay (Hoskins Islets) to 52°32.435'N and 131°33.055'W, thence southwesterly to a point on the eastern shoreline of T'aaxwii XaaydaGa Gwaay.yaay iinaGwaay (Moresby Island) at 52°32.211'N and 131°34.475'W, thence easterly following the eastern shoreline to 52°32.956'N and 131°37.729'W, thence northeasterly to a point on the shoreline of Kingts'ii Gwaay.yaay (Bischof Islands) at 52°34.143'N and 131°33.379'W, thence easterly following the southeastern shoreline of Kingts'ii Gwaay.yaay (Bischof Islands) to 52°34.340'N and 131°33.098'W, thence northeasterly to a point on an islet at 52°34.530'N and 131°32.890'W, thence northeasterly to a point on the southern shoreline of Tllga Kun Gwaay.yaay (Lyell Island) at 52°35.767'N and 131°32.891'W, and thence easterly and northerly following the shoreline of Tllga Kun Gwaay.yaay (Lyell Island) to the beginning point. [Gandaawuu.ngaay Xyangs sda Tllga Kun Gwaay.yaay (Juan Perez Sound to Lyell Island)]

5.5.2.18. Darwin Sound: Those waters of Subarea 2-10 inside a line commencing at a point on land on Shuttle Island at 52°40.053'N and 131°42.328'W northeasterly to a point on the western

shoreline of Tllga Kun Gwaay.yaay (Lyell Island) at 52°40.466'N and 131°41.105'W, thence southerly following the western shoreline of Tllga Kun Gwaay.yaay (Lyell Island) to 52°37.301'N and 131°38.800'W, thence northwesterly to a point on land of Gwaay DaaGaaw (Shuttle Island) at 52°38.522'N and 131°41.409'W, and thence following the eastern shoreline of Shuttle Island to the beginning point. [Didxwahxyangs (Darwin Sound)]

5.5.2.19. Klue Passage to Lost Islands: Those waters of Subareas of 2-7 and 2-8 inside a line commencing on a point of the eastern shoreline of T'aaxwii XaaydaGa Gwaay.yaay iinaGwaay (Moresby Island) at 52°48.606'N and 131°39.403'W northeasterly to a point in water at 52°49.405'N and 131° 29.042'W, thence southeasterly to a point in water at 52°48.148'N and 131°28.849'W, thence southwesterly to a point in water at 52°44.898'N and 131°34.035'W, thence northwesterly to 52°45.113'N and 131°34.125'W, thence following the northern shoreline of K'ang.Guu Gwaay.yaay (Kunga Island) to 52°45.220'N and 131°35.574'W, thence southwesterly to a point on T'aanuu Gwaay (Tanu Island) at 52°45.002'N and 131°36.770'W, thence northerly following the eastern shoreline of T'aanuu Gwaay (Tanu Island) to 52°46.725'N and 131°38.878'W, thence northwesterly across to a point on T'aaxwii XaaydaGa Gwaay.yaay iinaGwaay (Moresby Island) at 52°47.837'N and 131°39.371'W, and thence northerly following the eastern shoreline to the beginning point. [T'aanuu K'aadxwah Xyangs sda Gwaay Xaa'ans (Klue Passage to Lost Islands)]

5.5.2.20. West Skidegate Channel and Buck Channel: Subareas 2-63, 2-64, 2-66 and 2-67. (First Nations access for food, social and ceremonial purposes)

5.5.2.21. Shields Bay: That portion of Subarea 2-77 south of a line from Dawson Head true north to the opposite shore. (First Nations access for food, social and ceremonial purposes)

### 5.5.3. Area 5

5.5.3.1. Kitkatla Inlet/Schooner Pass: Subarea 5-3 and a portion of Subarea 5-10 north of a line running from the north-western tip of McCauley Island to a boundary sign on the northwest tip of Spicer Island and north of a line running from Boys Point on Dolphin Island to a boundary sign located on the south-westernmost tip of Spicer Island. (First Nations access for food, social and ceremonial purposes)

5.5.3.2. Kitkatla Village: That portion of Subarea 5-10 north and east of a line running from the northern tip of the entrance to Dolphin Lagoon on Dolphin Island west to a point on the Prager Islands located at 53 degrees 46.85 minutes north latitude, 130 degrees 29.8 minutes west longitude, thence northerly to a point on the Shakes Islands located at 53 degrees 47.5 minutes north latitude, 130 degrees 29.0 minutes west longitude; thence true north to the boundary line. (First Nations access for food, social and ceremonial purposes)

### 5.5.4. Area 7

5.5.4.1. West Price Island: That portion of Subarea 7-31 north of a parallel passing through 52 degrees 16.3 minutes north latitude. (Research area: recruitment and mortality studies.)

#### 5.5.5. Area 12

5.5.5.1. Numas Islands: In Area 12, those waters in the vicinity of the Numas Islands that lie inside a line that begins at 50 degrees 47.9 minutes north latitude, 127 degrees 07.6 minutes west longitude, then to 50 degrees 46.6 minutes north latitude, 127 degrees 02.4 minutes west longitude, then to 50 degrees 44.3 minutes north latitude, 127 degrees 04.0 minutes west longitude, then to 50 degrees 45.7 minutes north latitude, 127 degrees 09.3 minutes west longitude, then to the beginning point. (Interim Restricted Fishing Area for Rockfish Conservation; Red Sea Urchin Commercial Fishery Closure)

5.5.5.2. Subarea 12-25 (Port Neville) (Marine Reserve/Research Area)

#### 5.5.6. Area 14

5.5.6.1. Hornby Island: Portions of Subareas 14-5, 14-6, 14-7, 14-9 and 14-12 described as those waters of Lambert Channel and the Strait of Georgia, inside a line commencing at Shingle Spit on Hornby Island, thence 239 degrees true for 0.5 nautical miles, thence 126 degrees true for 3.5 nautical miles, thence 64 degrees true for 6.7 nautical miles, thence 304 degrees true for 2.3 nautical miles, thence 213 degrees true for 0.5 nautical miles to Cape Gurney on Hornby Island. (Marine Reserve)

#### 5.5.7. Area 15

5.5.7.1. All waters within a 0.25 nautical mile radius of the southerly end of the Beach Gardens breakwater in Subarea 15-1. (Marine Reserve)

5.5.7.2. All waters within 0.5 nautical miles of Vivian Island located approximately 5.0 nautical miles west of Powell River in Subarea 15-2. (Marine Reserve)

5.5.7.3. All waters within 0.25 nautical miles of Rebecca Rock located 2.5 nautical miles west of Powell River in Subarea 15-2. (Marine Reserve)

5.5.7.4. All waters within 0.25 nautical miles of Dinner Rock located 2.5 nautical miles south of Lund in Subarea 15-2. (Marine Reserve)

5.5.7.5. All waters within 0.5 nautical miles of the unnamed reef off Emmonds Beach located approximately 4.0 nautical miles south of Lund in Subarea 15-2. (Marine Reserve)

5.5.7.6. All waters within 1.0 nautical mile of Mitlenatch Island, located in the upper Strait of Georgia intersected by the Subareas 15-2, 13-1, 13-3 and 14-13. (Marine Reserve)

#### 5.5.8. Area 16

5.5.8.1. Skookumchuck Narrows Provincial Park: Those waters of Skookumchuck Narrows and Sechelt Rapids in Subarea 16-9 bounded on the west by a line commencing at a point on the foreshore at the westerly limit of Secret Bay on Sechelt Peninsula thence 50 degrees true to a point

on the foreshore on the mainland; on the east by a line from Roland Point on Sechelt Peninsula, thence 50deg true to a point on the foreshore on the mainland. (Park)

#### 5.5.9. Area 17

5.5.9.1. Subareas 17-4 to 17-9 (Stuart Channel) (First Nations access for food, social and ceremonial purposes)

#### 5.5.10. Area 18

5.5.10.1. Subareas 18-7 (Sansum Narrows, Burgoyne Bay and Maple Bay), 18-8 (Cowichan Bay) and 18-10 (Fulford Harbour) (Navigational Closure)

#### 5.5.11. Area 19

5.5.11.1. Ogden Point: Those waters of Subarea 19-3 inside a line commencing at the navigation light at the western end of the Ogden Point Causeway thence to Brotchie Ledge Light, thence to Holland Point on Vancouver Island. (Marine Reserve)

5.5.11.2. 10 Mile Point: Those waters of Subareas 19-4 and 19-5 within 0.4 nautical miles of Cadboro Point navigation light. (Marine Reserve)

5.5.11.3. Race Rocks: Those waters of Subareas 19-3 and 20-5 within 0.5 nautical miles of Great Race Rock. (Marine Reserve) This area is being considered for a Marine Protected Area (MPA). The closure boundary description may change.

#### 5.5.12. Area 20

5.5.12.1. Race Rocks: Those waters of Subareas 19-3 and 20-5 within 0.5 nautical miles of Great Race Rock. (Marine Reserve). This area is being considered for a Marine Protected Area (MPA). The closure boundary description may change.

5.5.12.2. Botanical Beach Provincial Park: That portion of Subarea 20-3 between the lowest low water on record and the highest high water on record from San Juan Point thence following the Vancouver Island shoreline easterly to the mouth of Tom Baird Creek. (Marine Reserve)

5.5.12.3. Pacific Rim National Park, Juan de Fuca: That portion of Subarea 20-1 between the lowest low water on record and the highest high water on record from Bonilla Light thence following the shoreline of Vancouver Island easterly to Owen Point. (Park)

5.5.12.4. Becher Bay: Those waters of Subarea 20-5 north of a line running from Church Point to Beechy Head. (First Nations access for food, social and ceremonial purposes)

#### 5.5.13. Area 23



5.5.13.1. Pacific Rim National Park: Those waters lying within Park Boundaries as shown, since 1989, on Canadian Hydrographic Service Chart 3671. (Park)

5.5.13.2. Bamfield Marine Station Research Area Closure: Those waters of Subareas 23-4, 23-6 and 23-7 bounded by a line commencing at the light at Whittlestone Point and running directly to the southern tip of Haines Island; from the north-western tip of Haines Island to the southern tip of Seppings Island; from the north-western tip of Seppings Island to Kirby Point on Diana Island; from Kirby Point directly to the northwest tip of Fry Island; from the north-western tip of Fry Island to the nearest adjacent point on Tzartus Island; from Foucault Bluff on Tzartus Island to the northwest tip of Nanat Island; from the eastern tip of Nanat Island to the nearest adjacent point on Vancouver Island and thence along the coastline of Vancouver Island to the point of commencement. (Research Area)

#### 5.5.14. Area 24

5.5.14.1. Area 24: Moser Point Study Area: That portion of Subarea 24-8 in the vicinity of Moser Point on Vargas Island described as: “inside of, or northerly of, a line from the most south-westerly point of Echachis Island, thence north-westerly to Wilf Rock; thence north-westerly 312 degrees true east for 0.45 nautical miles to an unnamed island in the La Croix Group designated on Canadian Hydrographic Service Chart #3649 as having a height of land of 20 feet, thence due north to the shore of Vargas Island; thence following along the shore of Vargas Island in a north-easterly direction to the unnamed point immediately south of the Yarksis Indian Reserve; thence south-easterly across Father Charles Channel to the northernmost point on Wickaninnish Island; thence along the western shoreline of Wickaninnish Island to the southernmost point; thence in a straight line to the north-western point of Echachis Island; thence southerly along the western shoreline of Echachis Island to the point of commencement.” (Research Area)

5.5.14.2. Pacific Rim National Park, Grice Bay and McBey Islets: The waters of Tofino Inlet within Pacific Rim National Park including McBey Islets and Dinner Island in Tsapee Narrows, Browning Passage in Subarea 24-9 and Grice Bay west and south of Indian Island in Subarea 24-11. (Park)

5.5.14.3. Hotsprings Cove: Those waters of Subarea 24-2 and 124-3 enclosed by a line commencing at a point on the Vancouver Island shoreline 2.5 km northwest of Barney Rocks, thence to a point 500 m true south (offshore), thence to Barney Rocks, thence to Sharp Point and returning along the shoreline to the point of commencement. This closure includes Hotsprings Cove, Mate Islands, Barney Rocks and the bays west of Mate Islands. (First Nations access for food, social and ceremonial purposes)

5.5.14.4. Ahous Point: The area within 1 nautical mile radius of Ahous Point on Vargas Island at 49 degrees 09.59.2 minutes north latitude, 126°01.21.5min west longitude. (First Nations access for food, social and ceremonial purposes)

5.5.14.5. Siwash Cove: The area within 0.5 nautical mile radius of the prominent point of land at 49 degrees 15.43.6 minutes north latitude, 126 degrees 11.18.5 minutes west longitude,

immediately to the southeast of Siwash Cove on Flores Island. (First Nations access for food, social and ceremonial purposes)

5.5.14.6. Chetarpe: All waters within 0.5 (1/2) nautical miles of the prominent point on Vancouver Island near Chetarpe at position 49 degrees 14.64 minutes north latitude and 126 degrees 0.85 minutes west longitude. (First Nations access for food, social and ceremonial purposes)

5.5.14.7. Hayden Pass: The waters known as Hayden Pass between Obstruction Island and Flores Island. (First Nations access for food, social and ceremonial purposes)

#### 5.5.15. Area 25

5.5.15.1. Friendly Cove and Santa Gertrudis Cove: That portion of Subareas 25-6 and 25-7 inside a line from a white triangular fishing boundary sign on Nootka Island near the northerly entrance to Santa Gertrudis Cove, thence true east 0.25 nautical miles, thence true south one nautical mile, thence westerly to Yuquot Point on Nootka Island, thence to the point of commencement. (First Nations access for food, social and ceremonial purposes)

#### 5.5.16. Area 26

5.5.16.1. Kyuquot Bay: A portion of Subarea 26-6 inside or northerly of a line from White Cliff Head to Racoon Point and identified on the Kyuquot map attached to this plan. (Kyuquot Sound Marine Communities Study Area)

5.5.16.2. Entrance to Crowther Channel: A portion of Subarea 26-6 on the west side of Union Island commencing at position 50 degrees 0.4 minutes north latitude, 127 degrees 19.3 minutes west longitude and identified on the map attached to this plan. (Kyuquot Sound Marine Communities Study Area)

5.5.16.3. Checleset Bay Fishery Closure Area: Those portions of Areas 26 and 126 enclosed by a line drawn from a point on the Brooks Peninsula (50 degrees 05.18 minutes north latitude, 127 degrees 49.58 minutes west longitude), thence due south to the 50 degrees parallel, thence due east to Alert Point on Lookout Island, thence north-easterly to a point on Vancouver Island near McLean Island (50 degrees 02.1 minutes north latitude, 127 degrees 25.03 minutes west longitude), thence north-westerly along the shore of Vancouver Island to Malksope Point (50 degrees 05.53 minutes north latitude, 127 degrees 28.95 west longitude), thence due west to a point midchannel on the southeast end of Gay Passage (50 degrees 05.53 minutes north latitude, 127 degrees 30.1 minutes west longitude), thence midchannel through Gay Passage to a point midchannel on the northwest end of Gay Passage (50 degrees 06.7 minutes north latitude, 127 degrees 31.8 minutes west longitude), thence north-westerly to the shore of Vancouver Island, just west of Theodore Point (at 127 degrees 32.8 minutes west longitude, 50 degrees 07.7 minutes north latitude), thence westerly along the Vancouver Island shore to an unnamed point on the east side of Nasparti Inlet (50 degrees 08.75 minutes north latitude, 127 degrees 38.6 minutes west longitude), thence westerly across Nasparti Inlet to an unnamed point on Vancouver Island (50 degrees 08.7 minutes north latitude,

127 degrees 37.8 minutes west longitude), thence along the Vancouver Island shore to the point of commencement. (Sea Otter Reserve)

#### 5.5.17. Area 28

5.5.17.1. Porteau Cove: That portion of Subarea 28-4, east of a line drawn from a white fishing boundary sign located on the south shore of Porteau Cove to a white fishing boundary sign located on the north shore of Porteau Cove. (Marine Reserve)

5.5.17.2. Whytecliff Park: That portion of Subarea 28-2 bounded by a line commencing from the most southerly point of Whytecliff Park; thence in a straight line to a point located 100 m east of the most south-easterly point of Whyte It.; thence following the southern shoreline of Whyte It. at a distance of 100 m to a point lying 100 m from the most south-westerly point of Whyte It.; thence in a straight line to a point lying 100 m west of Whytecliff Point; thence following the shoreline at a distance of 100 m in a northerly direction to a point 100 m north of Lookout Point; thence following the shoreline at a distance of 100 m in an easterly direction to a point 100 m perpendicular to the most northerly point of Whytecliff Park; thence to the most northerly point of Whytecliff Park on the mainland. (Marine Reserve)

#### 5.5.18. Portions of Subareas 101-1 and 142-2

5.5.18.1. Bowie Seamount Marine Protected Area (Portions of Subareas 101-1 and 142-2): Area bounded by a series of rhumb lines drawn from a point 53°03'07.6" N, 135°50'25.9" W, to a point 53°16'20.9" N, 134°59'55.4" W, then to a point 53°39'49.2" N, 135°17'04.9" W, then to a point 53°39'18.0" N, 135°53'46.5" W, then to a point 53°52'16.7" N, 136°30'23.1" W, then to a point 53°49'19.6" N, 136°47'33.1" W, then to a point 53°40'02.5" N, 136°57'03.5" W, then to a point 53°13'59.2" N, 136°10'00.0" W, then back to the point of commencement as laid out in the Bowie Seamount Marine Protected Area Regulations. (Marine Protected Area)

## 6. WORKSAFE BC

Jurisdiction over health and safety on commercial fishing vessels in Canada is the mandate of the provinces. In British Columbia, jurisdiction over health and safety issues on commercial fishing vessels is with WorkSafeBC (previously Workers' Compensation Board of British Columbia). Health and safety issues on fishing vessels include the health and safety of the crew and design, construction and use of fishing equipment on the vessel. Matters of transportation and shipping fall to the federal government and are administered by Transport Canada, Marine Safety (TCMS). WorkSafeBC and TCMS have entered into a Memorandum of Understanding on fishing vessel safety that addresses, as much as possible, jurisdiction. The document also contemplates that each party will work co-operatively to ensure that vessels and their crew remain healthy and safe.

The Red Sea Urchin fishery, and other dive fisheries, is legislated by the requirements for occupational divers, found in Part 24 of the *Occupational Health and Safety Regulation* (OHSR) and as commercial fishing ventures, also found in Part 24 of the OHSR. Many of the general sections of the Regulation also apply, for example: Part 8 - Personal Protective Equipment,

addresses issues related to safety head gear, safety foot ware and personal floatation devices. Part 17 addresses issues on rigging and Part 5 addresses issues of exposure to chemical and biological substances. The entire regulation can be acquired from the Provincial Crown Printers or by visiting the WorkSafeBC website at: <http://www.worksafebc.com>

For WorkSafe BC contacts please see Appendix 14.

## **Appendix 2: 2024/25 Red Sea Urchin by Dive First Nations Harvest Plan**

### **1. OVERVIEW**

Fish and marine resources are central to the culture, society, well-being, and economy of First Nations and provide a critical connection to language, traditional knowledge, and health of communities. Fisheries & Oceans Canada (DFO) remains committed to respecting First Nations' Aboriginal right to fish for food, social and ceremonial (FSC) purposes, or domestic purposes under Treaty, which has priority after conservation over other users of the resource.

DFO seeks to provide for the effective management and regulation of the First Nation fishery through negotiation of mutually acceptable and time-limited agreements which outline provisions pertaining to the fisheries and co-management activities. The agreements include provisions by which First Nations manage fishing by their members for FSC purposes, in addition to outlining First Nation involvement in a range of co-management activities and economic development opportunities which may include, but not be limited to, habitat enhancement, FSC catch monitoring and enforcement, fish management and community research.

Communal licences and, under Treaty, harvest documents (domestic purposes) are issued annually to First Nations under the authority of the *Aboriginal Communal Fishing Licences Regulations* made under the *Fisheries Act*. Communal licences and harvest documents can be amended in-season for resource conservation purposes. Where an agreement cannot be concluded, Fisheries & Oceans Canada still issues communal fishing licences to First Nations organizations.

First Nations may also participate in the commercial fishery (see Section 3.1 of the Integrated Fishery Management Plan).

### **2. MANAGEMENT MEASURES FOR THE FIRST NATIONS FISHERY**

Under the Individual Quota (IQ) program for the Red Sea Urchin fishery, two percent of the coast-wide total allowable catch (TAC) for Red Sea Urchins is reserved, for planning purposes, for First Nations fisheries for food, social and ceremonial purposes (FSC). Fisheries and Oceans Canada is confident that with the precautionary approach to this fishery, the reserved allocation of TAC, and the provision of additional allocations where necessary, First Nations in all areas will have sufficient opportunities to harvest Red Sea Urchins for food, social and ceremonial purposes.

There is no size limit for the FSC Red Sea Urchin fishery.

### **3. OPEN TIMES**

First Nations fisheries can occur year-round in all areas.

### **4. LICENSING**

Communal licences, and harvest documents (under treaty), are issued annually to First Nations under the authority of the *Aboriginal Communal Fishing Licences Regulation* made under the *Fisheries Act*.

Additional information on communal licences, are available at: [www.pac.dfo-mpo.gc.ca/abor-autoc/index-eng.html](http://www.pac.dfo-mpo.gc.ca/abor-autoc/index-eng.html)

## **5. CLOSURES**

### **5.1 Harvesting on Aquaculture Tenures**

Licensed aquaculture facilities are considered private property. Under the Fisheries Act, fishing within an aquaculture facility already under federal licence (Pacific Aquaculture Regulations aquaculture licence) is prohibited. The Department recommends that harvesters familiarize themselves with the location of aquaculture tenures in fishing areas. All tenures must be clearly marked.

## **6. CONTROL AND MONITORING OF FIRST NATIONS FISHING ACTIVITIES**

This fishery is regulated through the issuance of communal licences to First Nations organizations. Further arrangements for First Nations fishing may be identified in agreements between the Department and individual First Nations organizations.

Communal licences and Fisheries Agreements may contain provisions for the designation of individuals by the First Nations organization to access the allocation provided under the communal licence, as well as provisions for monitoring and reporting by the group of the First Nations fishery in co-operation with the Department.

Communal licences and harvest documents can be amended in-season for resource conservation purposes. Even where agreement cannot be concluded, Fisheries & Oceans Canada issues communal licences to First Nations organizations.

### **6.1 Treaty Fisheries**

Fisheries chapters in modern First Nation treaties articulate a treaty fishing right for domestic purposes that is protected under Section 35 of the *Constitution Act*, 1982. Commercial access may be provided either through the general commercial fishery or a Harvest Agreement, which is negotiated at the same time as the treaty and is referenced in the treaty, but is not protected under the *Constitution Act*.

#### *Nisga'a Domestic Fishing*

The Harvest Agreement for domestic (FSC) purposes under the Nisga'a Final Agreement (Treaty) came into effect on May 11, 2000. The Nisga'a territory is located within the Nass River valley on the northwest coast of BC. More information on the Treaty and the Nisga'a annual fishing plan can be found at:

<https://www.rcaanc-cirnac.gc.ca/eng/1100100031292/1542998607479>

#### *Tsawwassen Domestic Fishing*

The Tsawwassen fishery for domestic (FSC) purposes under the Tsawwassen Final Agreement (Treaty) came into effect on April 3, 2009. The Tsawwassen First Nation is located in the lower mainland near the city of Vancouver, and their territory spans portions of the Strait of Georgia near the mouth of the Fraser River as well as portions of the Lower Fraser River and Boundary Bay. More information on the Treaty can be found at: <https://www.rcaanc-cirnac.gc.ca/eng/1100100030588/1542730442128>

### *Maa-nulth Domestic Fishing*

The Maa-nulth First Nations fishery for domestic (FSC) purposes under the Maa-nulth First Nations Final Agreement (Treaty) came into effect on April 1, 2011. The Maa-nulth First Nations comprise five individual First Nations: Huu-ay-aht First Nations, Ka:'yu:'k't'h'/Che:k'tles7et'h' First Nations, Toquaht Nation, Uchucklesaht Tribe and the Yuułu?ił?ath First Nation on the west coast of Vancouver Island. More information on the Treaty can be found at: <https://www.rcaanc-cirnac.gc.ca/eng/1100100030588/1542730442128>

### *Tla'amin Domestic Fishing*

The Tla'amin fishery for domestic (FSC) purposes under the Tla'amin Final Agreement (Treaty) came into effect on April 5, 2016. The Tla'amin Nation is located near the City of Powell River, 130 km northwest of Vancouver.

This treaty includes an allocation for Red Sea Urchins. The allocation is for 6,300 pounds of whole Red Sea Urchins from within the Tla'amin Fishing Area which includes portions of Management Areas 13, 14, 15 and 16. More information on the Treaty can be found at:

<https://www.rcaanc-cirnac.gc.ca/eng/1397152724601/1542999321074>

## **6.2 Five Nations Right-Based Fishery**

Five Nuu-chah-nulth First Nations located on the west coast of Vancouver Island - Ahousaht, Ehattesaht, Hesquiaht, Mowachaht/Muchalaht, and Tla-o-qui-aht (the Five Nations) – have aboriginal rights to fish for any species, with the exception of Geoduck, within their court-defined Fishing Territories and to sell that fish.

Since 2019, DFO has released an annual Five Nations Multi-Species Fishery Management Plan (FMP). The FMP provides for a right-based multi-species sale fishery that DFO considers to accommodate the Five Nations' Aboriginal commercial fishing rights. The FMP outlines the Five Nations' fishing opportunities for salmon, groundfish, crab, prawn, Sea Cucumber and Gooseneck Barnacle and the fishery management regime.

The 2023/24 FMP is the fifth Multi-Species FMP developed by DFO since the 2018 BC Supreme Court Order and integrates changes following the 2021 BC Court of Appeal decision. DFO may make further changes in-season and amend the FMP as needed.

DFO and the Five Nations will continue to work together to identify opportunities to harvest additional species and expand the multi-species sale fishery in future years. These opportunities

will be developed, where possible, based on other access that DFO provides the Five Nations outside the FMP.

A PDF version of the 2023/24 FMP is available here: <https://waves-vagues.dfo-mpo.gc.ca/library-bibliotheque/41236828.pdf>



## Appendix 3: 2024/2025 Red Sea Urchin by Dive Recreational Harvest Plan

### 1. INTRODUCTION

#### Tidal Waters Sport Fishing Licence

The recreational harvest of various fish and invertebrate species in BC is regulated via the *British Columbia Sport Fishing Regulations*, made under the *Fisheries Act*. A DFO Tidal Waters Sport Fishing licence is required for the recreational harvest of all species of fish and marine invertebrates.

Tidal Waters Sport Fishing licences may be purchased for a 1 day, 3 day, or 5 day period, or as an annual licence, covering the period April 1 (or date of purchase, whichever is later) to March 31 the following year. The annual licence fee is not pro-rated for annual licences purchased mid-season. Fees depend on licence duration, age (senior, adult, juvenile) and residency status. Licences for juveniles (under 16 years old) are free. Concessionary fees are not otherwise available. There were over 297,000 adult fishers participating in BC's tidal waters recreational fishery in 2022/23.

Alternatively licences may be purchased over the counter at Independent Access Providers (IAPs) in many areas (note that the IAP may charge an additional service fee).

Licences may be purchased online via the National Recreational Licensing System:

<http://www.pac.dfo-mpo.gc.ca/fm-gp/rec/licence-permis/application-eng.html>.

A list of IAPs is available at:

<http://www.pac.dfo-mpo.gc.ca/fm-gp/rec/licence-permis/iap-fai-eng.html>

#### Online Regulations

The regulations for recreational fishing are provided online in the British Columbia Tidal Waters Sport Fishing Guide, which lists open and closed times, catch limits, size limits (where applicable) and open/closed areas.

Changes to regulations are issued in Fishery Notices which are posted online and sent to subscribers by email.

The printed Sport Fishing Guide booklet is no longer being produced or distributed to reduce costs and environmental impacts. The online Sport Fish Guide allows for in-season regulations to be accurately provided and ensures all the regulations are current. Staff at local DFO fishery offices can also provide regulatory information.

The British Columbia Tidal Waters Sport Fishing Guide is available at:

<http://www.pac.dfo-mpo.gc.ca/fm-gp/rec/index-eng.html>

9.5.1. Viewing Fishery Notices and application to receive Fishery Notices by email is available

at:

<http://notices.dfo-mpo.gc.ca/fns-sap/index-eng.cfm>

Contact information for DFO offices is available at:

<https://www.dfo-mpo.gc.ca/contact/regions/pacific-pacifique-eng.html>

For question or comments of a general nature regarding DFO in the Pacific Region, call 604-666-0384 or email [info@dfo-mpo.gc.ca](mailto:info@dfo-mpo.gc.ca)

### **Using Mobile Devices and the FishingBC App**

The FishingBC App developed by the Sport Fishing Institute of BC, can be downloaded to a mobile device to assist with access to regulatory information for species, areas, fishing gear while out on the water (along with other functionalities).

Please note: the DFO Sport Fishing Guide website is the official site for regulatory information in the event of a discrepancy with the FishingBC App.

The FishingBC App may be downloaded at:

<http://www.fishingbcapp.ca/>

### **E-licences and Paper licences**

At this time most fishers continue to use the traditional paper copy of their licence; however an e-licence – which is an electronic/pdf copy of the licence – may be used on a mobile device but there are restrictions on its use.

Please consider these licensing requirements before fishing in tidal waters:

- For all recreational tidal waters fishers that do not have an electronic copy of their licence on their mobile device, fishers must have a paper copy of their licence to show to a fishery officer;
- For users of the FishingBC App, or on any electronic device, a PDF copy of their licence on the device is acceptable and must be immediately presented to a fishery officer upon request.
- **Catch recording requirement:** Immediately upon retention of Chinook, and Halibut in any Management Area and Lingcod in Management Areas 12 to 19 (excluding Subarea 12-14), Subareas 20-5 to 20-7 and 29-5, fishers must record these catches on their paper licence (preferred) or in their National Recreational Licensing System account (which requires internet access).
  - The catch recording requirement above applies even to fishers with an e-licence and catch details in the FishingBC App or in their mobile device.
  - Fishers who record their Chinook, Halibut and Lingcod catch records in their National Recreational Licensing system account may find it helpful to immediately take a screenshot of their catch records when they have internet access should they subsequently move out of range of a mobile network.

### **Supporting Sustainable Fisheries - Catch Reporting**

The Sport Fishing Advisory Board (SFAB) is the primary consultative body for the recreational fishing community, and includes individual representatives from all geographic regions in BC as well as delegates from a number of fishing and service provider organizations. The SFAB and the recreational fishing sector strongly support effective fishery monitoring and catch reporting programs in recreational fisheries. The SFAB continues to work with DFO on initiatives to strengthen fishing monitoring and catch reporting in the recreational fishery.

Recreational fishers are required as a condition of the Tidal Waters Sport Fishing Licence to report accurate information on their recreational fishing activity and catch upon request of designated authorities including creel surveyors, fishery officers and fishery guardians and if selected to the online iREC reporting program (see below).

### **Internet Recreational Effort and Catch (iREC) Reporting program**

The internet Recreational Effort and Catch (iREC) reporting program is an online program that has been collecting effort and catch information from Tidal Waters Sport Fishing licence holders since July 2012. All 2024/25 adult Tidal Water Recreational Fishing licences will be selected to iREC reporting program and assigned to a reporting period. Annual licence holders are required to report for only one month to limit their reporting burden. Term licence holders are required to report for all or most of the days that their licence is valid. Information regarding the iREC reporting requirement is printed on each licence including the reporting period, the website at which to report, a unique iREC Access ID and reporting deadline. Further, licence holders with a valid email address in the National Recreational Licencing system will receive emails reminding them to complete their iREC reports. Providing complete and accurate information to the iREC program when selected is a condition of licence (i.e. mandatory requirement).

The iREC reporting program is one of the sources used in developing DFO official catch and effort estimates. The iREC reporting program methodology was peer reviewed and published by the Canadian Science Advisory Secretariat (CSAS) in 2015. This program provides monthly estimates of effort for 6 fishing methods and catch for over 80 species of sport caught finfish and invertebrates in all Pacific Fishery Management Areas based on responses by Tidal Waters Sport Fishing Licence holders. The recreational fishing methods covered by the iREC reporting program include boat-based angling, angling from shore, shellfish trapping from boat and shore, beach collecting, and diving. iREC estimates are developed for methods and species not covered by the marine creel surveys, which cover only boat-based angling, and for months and areas not covered by marine creel surveys.

More information about the iREC reporting program is available at: <https://www.pac.dfo-mpo.gc.ca/fm-gp/rec/report-declarez-eng.html>

## **2. LOCATION OF THE FISHERY**

Recreational harvest of Red Sea Urchins occurs coast-wide.

## **3. OPEN TIMES AND AREAS**

Recreational fisheries are open year-round in all areas, or as described in the British Columbia Tidal Waters Sport Fishing Guide for the recreational fishery. All commercial and recreational fisheries are closed within the following areas within the Gwaii Haanas National Marine Conservation Area:

1. Kwoon Cove to Gowgaia Bay: Those waters of Subareas 2-38 to 2-41 and 142-1 inside a line commencing at a point on land on T'aaxwii XaaydaGa Gwaay.yaay iinaGwaay (Moresby Island) at 52°23.311'N and 131°35.794'W northwesterly to a point on land on GuuGaalas Gwaay (south Gowdas Islands) at 52°23.340'N and 131°35.859'W, thence northerly following the shoreline of GuuGaalas Gwaay (south Gowdas Islands) to 52°23.489'N and 131°36.092'W, thence southwesterly to a point in water at 52°19.074'N and 131°43.794'W, thence northwesterly to a point in water at 52°38.115'N and 132°09.939'W, thence southeasterly to a point on land on T'aaxwii XaaydaGa Gwaay.yaay iinaGwaay (Moresby Island) at 52°38.177'N and 131°56.374'W, and thence southerly following the western shoreline of T'aaxwii XaaydaGa Gwaay.yaay iinaGwaay (Moresby Island) to the beginning point. [Kun Skuujii sda GawGaay.ya (Kwoon Cove to Gowgaia Bay)]

2. Wailing Island: Those waters of Subareas 2-31 and 142-1 inside a line commencing at a point on the western shoreline of T'aaxwii XaaydaGa Gwaay.yaay iinaGwaay (Moresby Island) at 52°07.210'N and 131°15.838'W easterly following the shoreline to 52°07.440'N and 131°14.307'W, thence southeasterly to a point on the northern shoreline of K'il (Flatrock Island) at 52°06.468'N and 131°10.300'W, thence easterly following the shoreline to 52°06.388'N and 131°10.079'W, thence southeasterly to the westernmost point of Sii.niihl Gwaay.yaay (Gordon Islands) at 52°06.018'N and 131°09.391'W, thence southerly following the shoreline of Sii.niihl Gwaay.yaay (Gordon Islands) to 52°05.884'N and 131°09.283'W, thence southeasterly to 52°05.806'N and 131°09.208'W, thence easterly following the shoreline of Sii.niihl Gwaay.yaay (Gordon Islands) to 52°05.787'N and 131°09.097'W, thence northeasterly to the shoreline of Sii.niihl Gwaay.yaay (Gordon Islands) at 52°05.788'N and 131°08.938'W, thence easterly following the shoreline and thence crossing the channel to 52°05.778'N and 131°08.861'W, thence southeasterly following the shoreline to 52°05.741'N and 131°08.788'W, thence following the shoreline of Sii.niihl Gwaay.yaay (Gordon Islands) to 52°05.708'N and 131°08.697'W, thence easterly across the channel to 52°05.709'N and 131°08.673'W, thence southerly following the shoreline of Sii.niihl Gwaay.yaay (Gordon Islands) to 52°05.468'N and 131°08.425'W, thence southeasterly to a point on the western shoreline of Gangxid Gwaay.yaay (Kunghit Island) at 52°04.414'N and 131°07.720'W, thence northerly and southerly following the shoreline of Gangxid Gwaay.yaay (Kunghit Island) to 52°04.366'N and 131°07.720'W, thence southwesterly to a point in water at 52°03.175'N and 131°14.399'W, thence northwesterly to a point in water at 52°05.826'N and 131°17.913'W, and thence northeasterly back to the beginning point. [SGang Gwaay (Wailing Island)]

3. South Kunghit Island: Those waters of Subareas 2-19, 102-3, 130-3 and 142-1 inside a line commencing at a point on the western shoreline of Gangxid Tllgaay (South Kunghit Island) at 51°57.689'N and 131°03.375'W easterly following the southern shoreline of Gangxid Tllgaay (South Kunghit Island) to 52°00.343'N and 130°59.788'W, thence southeasterly to a point in

water at 51°50.163'N and 130°53.208'W, thence southwesterly to a point in water at 51°47.954'N and 130°53.612'W, thence northwesterly to a point in water at 51°54.940'N and 131°07.779'W, and thence northeasterly to the beginning point. [Gangxid Tllgaay (South Kunghit Island)]

4. Lyman Point to Receiver Point: Those waters of Subareas 102-2 and 102-3 inside a line commencing at a point on land of Kildaga T'awts'iiGaay (unnamed islet) at 52°04.541'N and 130°56.293'W following the shoreline of the islet to 52°04.591'N and 130°56.348'W, thence northwesterly to the eastern shoreline of Gangxid Gwaay.yaay (Kunghit Island) at 52°04.652'N and 130°56.414'W, thence northerly following the eastern shoreline of Gangxid Gwaay.yaay (Kunghit Island) to 52°05.734'N and 130°56.365'W, thence northeasterly to a point in water at 52°10.222'N and 130°49.514'W, thence southwesterly to a point in water at 52°02.635'N and 130°50.918'W, thence northwesterly back to the beginning point. [Gangxid Xyuu Kun sda Kan 'Láas Kun (Lyman Point to Receiver Point)]

5. Benjamin Point: Those waters of Subareas 2-17, 2-18 and 102-2 inside a line commencing at a point on the eastern shoreline of T'aaxwii XaaydaGa Gwaay.yaay iinaGwaay (Moresby Island) at 52°10.262'N and 131°01.993'W northerly following the eastern shoreline to 52°13.232'N and 131°00.777'W, thence northeasterly to a point in water at 52°17.735'N and 130°55.064'W, thence southeasterly to a point in water at 52°12.476'N and 130°49.103'W, and thence southwesterly back to the beginning point. [Kayjuu Kun (Benjamin Point)]

6. Head of Flamingo Inlet: Those waters of Subarea 2-37 north of a line drawn from a point on T'aaxwii XaaydaGa Gwaay.yaay iinaGwaay (Moresby Island) at 52°14.455'N and 131°22.232'W southeasterly across St'aa K'ii GawGa (Flamingo Inlet) to a point on land on the opposite shore at 52°14.228'N and 131°21.503'W. [St'aa K'ii GawGa (Flamingo Inlet) – Head]

7. Head of Louscoone Inlet: Those waters of Subarea 2-34 north of a line drawn from a point on land on T'aaxwii XaaydaGa Gwaay.yaay iinaGwaay (Moresby Island) at 52°11.841'N and 131°15.670'W northeasterly across the inlet to a point on the opposite shoreline of GawGajaang (Louscoone Inlet) at 52°12.245'N and 131°14.568'W. [GawGajaang (Louscoone Inlet) – Head]

8. Head of Rose Inlet: Those waters of Subarea 2-18 north of a line drawn from the western shoreline of K'insiGid (Rose Inlet) on T'aaxwii XaaydaGa Gwaay.yaay iinaGwaay (Moresby Island) at 52°11.327'N and 131°08.370'W northeasterly across the inlet to a point on the opposite shore at 52°11.328'N and 131°07.115'W. [K'insiGid (Rose Inlet) – Head]

9. Head of Huston Inlet: Those waters of Subarea 2-15 south of a line drawn from a point on the western shoreline of GawGan (Huston Inlet) at 52°15.732'N and 131°15.643'W northeasterly across the inlet to a point on the opposite shore at 52°16.111'N and 131°14.231'W. [GawGan (Huston Inlet) – Head]

10. Skincuttle Inlet to Burnaby Island: Those waters of Subareas 2-13 to 2-16 and 102-2 inside a line commencing at a point on the eastern shoreline of SGwaay Kun Gwaay.yaay (Burnaby Island) at 52°26.521'N and 131°14.153'W southeasterly to a point in water at 52°25.979'N and 131°04.470'W, thence southeasterly to a point in water at 52°22.829'N and 131°00.867'W,

thence southwesterly to a point on the eastern shoreline of T'aaxwii XaaydaGa Gwaay.yaay iinaGwaay (Moresby Island) at 52°18.124'N and 131°18.347'W, thence northerly following the eastern shoreline of T'aaxwii XaaydaGa Gwaay.yaay iinaGwaay (Moresby Island) to 52°23.055'N and 131°23.441'W, thence northeasterly to the western shoreline of Gwaay GudgiiGaagid (Kat Island) at 52°23.082'N and 131°22.916'W, thence easterly following the southern shoreline of Gwaay GudgiiGaagid (Kat Island) to 52°23.147'N and 131°22.260'W, thence northeasterly to the western shoreline of SGwaay Kun Gwaay.yaay (Burnaby Island) at 52°23.276'N and 131°21.333'W, thence southerly following the western shoreline of SGwaay Kun Gwaay.yaay (Burnaby Island) to 52°20.949'N and 131°15.569'W, thence northeasterly to the easternmost point of SGwaay Kun Gwaay.yaay (Burnaby Island) at 52°22.315'N and 131°14.689'W, thence following the western shoreline of SGwaay Kun Gwaay.yaay (Burnaby Island) to 52°22.377'N and 131°14.683'W, thence northwesterly to a point on the eastern shoreline of SGwaay Kun Gwaay.yaay (Burnaby Island) at 52°24.494'N and 131°15.832'W, and thence following the eastern shoreline to the beginning point. [Suu Kaahlia sda SGwaay Kun Gwaay.yaay (Skincuttle Inlet to Burnaby Island)]

11. Poole Inlet: Those waters of Subarea 2-14 south of a line drawn from a point on the shoreline of SGwaay Kun Gwaay.yaay (Burnaby Island) in Gid Gwaa GyaaGa GawGa (Poole Inlet) at 52°22.764'N and 131°18.249'W southeasterly across the inlet to a point on the opposite shore at 52°22.505'N and 131°17.665'W. [Gid Gwaa GyaaGa GawGa (Poole Inlet)]

12. Mathieson Inlet to Huxley Island: Those waters of Subareas 2-12 and 2-13 inside a line commencing on the eastern shoreline of T'aaxwii XaaydaGa Gwaay.yaay iinaGwaay (Moresby Island) at 52°30.038'N and 131°28.071'W southeasterly to a point on land on Gwaay Guusdagang (All Alone Stone Island) at 52°29.081'N and 131°24.042'W, thence southeasterly to a point on the northern shoreline of Gaaduu Gwaay (Huxley Island) at 52°28.066'N and 131°21.772'W, thence southerly following the western shoreline of Gaaduu Gwaay (Huxley Island) to 52°25.934'N and 131°21.927'W, thence southwesterly to the northern shoreline of GaysiiGas K'iidsii Gwaay (Section Island) at 52°25.435'N and 131°22.425'W, thence westerly following the northern shoreline of GaysiiGas K'iidsii Gwaay (Section Island) to 52°25.460'N and 131°22.513'W, thence northwesterly to a point on the eastern shoreline of T'aaxwii XaaydaGa Gwaay.yaay iinaGwaay (Moresby Island) at 52°26.039'N and 131°25.343'W, thence northerly following the eastern shoreline of T'aaxwii XaaydaGa Gwaay.yaay iinaGwaay (Moresby Island) to 52°28.460'N and 131°27.972'W, and thence northerly to the beginning point. [Kuuniisii Xaw GawGa sda Gaaduu Gwaay (Matheson Inlet to Huxley Island)]

13. Juan Perez Sound to Lyell Island: Those waters of Subareas 2-11 and 102-2 inside a line commencing on the eastern shoreline of Tllga Kun Gwaay.yaay (Lyell Island) at 52°42.074'N and 131°26.535'W southeasterly to a point in water at 52°41.070'N and 131°14.485'W, thence southeasterly to a point in water at 52°38.677'N and 131°12.957'W, thence southwesterly to 52°35.106'N and 131°22.254'W, thence following the northern shoreline of Xiina Gwaay.yaay (Ramsay Island) to 52°34.964'N and 131°22.963'W, thence southwesterly following the shoreline to 52°34.116'N and 131°25.603'W, thence southwesterly following the shoreline to 52°33.844'N and 131°26.324'W, thence southwesterly to a point on Gandaawuu.ngaay

Gwaay.yaay (Marco Island) at 52°31.498'N and 131°30.354'W, thence northwesterly to a point on Gandaawuu.ngaay Gwaayts'idaay (Hoskins Islets) at 52°32.405'N and 131°32.946'W, thence following the northern shoreline of Gandaawuu.ngaay Gwaayts'idaay (Hoskins Islets) to 52°32.435'N and 131°33.055'W, thence southwesterly to a point on the eastern shoreline of T'aaxwii XaaydaGa Gwaay.yaay iinaGwaay (Moresby Island) at 52°32.211'N and 131°34.475'W, thence easterly following the eastern shoreline to 52°32.956'N and 131°37.729'W, thence northeasterly to a point on the shoreline of Kings'tii Gwaay.yaay (Bischof Islands) at 52°34.143'N and 131°33.379'W, thence easterly following the southeastern shoreline of Kings'tii Gwaay.yaay (Bischof Islands) to 52°34.340'N and 131°33.098'W, thence northeasterly to a point on an islet at 52°34.530'N and 131°32.890'W, thence northeasterly to a point on the southern shoreline of Tllga Kun Gwaay.yaay (Lyell Island) at 52°35.767'N and 131°32.891'W, and thence easterly and northerly following the shoreline of Tllga Kun Gwaay.yaay (Lyell Island) to the beginning point. [Gandaawuu.ngaay Xyangs sda Tllga Kun Gwaay.yaay (Juan Perez Sound to Lyell Island)]

14. Darwin Sound: Those waters of Subarea 2-10 inside a line commencing at a point on land on Shuttle Island at 52°40.053'N and 131°42.328'W northeasterly to a point on the western shoreline of Tllga Kun Gwaay.yaay (Lyell Island) at 52°40.466'N and 131°41.105'W, thence southerly following the western shoreline of Tllga Kun Gwaay.yaay (Lyell Island) to 52°37.301'N and 131°38.800'W, thence northwesterly to a point on land of Gwaay DaaGaaw (Shuttle Island) at 52°38.522'N and 131°41.409'W, and thence following the eastern shoreline of Shuttle Island to the beginning point. [Didxwahxyang (Darwin Sound)]

15. Klue Passage to Lost Islands: Those waters of Subareas of 2-7 and 2-8 inside a line commencing on a point of the eastern shoreline of T'aaxwii XaaydaGa Gwaay.yaay iinaGwaay (Moresby Island) at 52°48.606'N and 131°39.403'W northeasterly to a point in water at 52°49.405'N and 131° 29.042'W, thence southeasterly to a point in water at 52°48.148'N and 131°28.849'W, thence southwesterly to a point in water at 52°44.898'N and 131°34.035'W, thence northwesterly to 52°45.113'N and 131°34.125'W, thence following the northern shoreline of K'ang.Guu Gwaay.yaay (Kunga Island) to 52°45.220'N and 131°35.574'W, thence southwesterly to a point on T'aanuu Gwaay (Tanu Island) at 52°45.002'N and 131°36.770'W, thence northerly following the eastern shoreline of T'aanuu Gwaay (Tanu Island) to 52°46.725'N and 131°38.878'W, thence northwesterly across to a point on T'aaxwii XaaydaGa Gwaay.yaay iinaGwaay (Moresby Island) at 52°47.837'N and 131°39.371'W, and thence northerly following the eastern shoreline to the beginning point. [T'aanuu K'aadxwah Xyangs sda Gwaay Xaa'ans (Klue Passage to Lost Islands)]

#### **4. LICENSING**

A British Columbia Tidal Waters Sport Fishing Licence is required for the recreational harvest of all species of fish.

#### **5. CONTROL AND MONITORING OF RECREATIONAL FISHING ACTIVITIES**

The recreational harvest of shellfish is regulated via the *British Columbia Sport Fishing Regulations* made under the *Fisheries Act*. The regulations are summarized in the British

Columbia Tidal Waters Sport Fishing Guide which lists closed times, daily and possession limits and some closed areas. A copy of the Sport Fishing Guide is available online at:

<http://www.pac.dfo-mpo.gc.ca/fm-gp/rec/index-eng.html>

### **5.1 Gear**

Red Sea Urchins may be harvested by handpicking only.

### **5.2 Daily Limits**

The daily recreational limit for sea urchins (all species) is 12.

### **5.3 Possession Limits**

Possession limits for sea urchins (all species) are two times the daily limit.

### **5.4 Size Limit**

There is no size limit for the recreational sea urchin fishery.



## **Appendix 4: Red Sea Urchin Aquaculture Management Measures**

### **1. AQUACULTURE MANAGEMENT**

#### **1.1 Regulatory Regime**

In December 2010 *Pacific Aquaculture Regulations* (PAR) came into effect, giving DFO the authority to govern the management and regulation of aquaculture activities at marine finfish, shellfish, freshwater/land-based, and enhancement facilities. The Province of B.C. continues to have authority over land tenures and workplace safety related to aquaculture in B.C. New applications, amendments and related referrals are coordinated through Front Counter BC. More information is available on the B.C. government's website: <http://www.frontcounterbc.gov.bc.ca/>. DFO approves and issues aquaculture licences.

DFO requires comprehensive environmental monitoring to be undertaken by industry, and the Department also conducts additional monitoring, audits, and investigations (where warranted). Public reporting is undertaken to ensure the transparency and accountability of the management of aquaculture in B.C. Associated reporting can be found on the DFO web pages: <http://www.pac.dfo-mpo.gc.ca/aquaculture/reporting-rapports/index-eng.html>.

There are multiple units within the B.C. Aquaculture Regulatory Program, including those dedicated to aquaculture compliance and monitoring the activities of industry on an on-going basis. The Program provides oversight and works to ensure the orderly management of the industry, including planning and licensing, linkages with national and regional policy, and consultation and communications requirements. Contact information for staff with responsibilities related to Aquaculture Management within DFO can be found in the Departmental Contacts section of this plan.

#### **1.2 Integrated Management of Aquaculture Plans:**

Integrated Management of Aquaculture Plans (IMAPs) provide an overview of each aquaculture sector and associated management and regulation. IMAPs are available on the DFO website: [Aquaculture regulations and compliance | Pacific Region | Fisheries and Oceans Canada \(dfo-mpo.gc.ca\)](http://www.pac.dfo-mpo.gc.ca/aquaculture/regulations-compliance/PacificRegion/FisheriesandOceansCanada).

#### **1.3 Aquaculture Management Advisory Committees:**

Aquaculture Management Advisory Committee (AMAC) meetings engage the aquaculture industry, First Nations, and other stakeholders in development of IMAPs and provide on-going feedback relevant to the management of aquaculture. Information relating to AMAC meetings is posted on the DFO website: <http://www.pac.dfo-mpo.gc.ca/consultation/aquaculture/index-eng.html>.

For more information on IMAPs and AMACs, please contact [DFO.PACAquacultureEngagement-EngagementdeLaquaculturePAC.MPO@dfo-mpo.gc.ca](mailto:DFO.PACAquacultureEngagement-EngagementdeLaquaculturePAC.MPO@dfo-mpo.gc.ca).

### **2. LICENSING**

## **2.1 Broodstock Collection**

The collection of broodstock for enhancement and aquaculture purposes is facilitated through a collection licence from DFO Fisheries Management and a licence from the Introductions and Transfers Committee (ITC). Requests for access are reviewed according to the DFO policy, Access to Wild Aquatic Resources As It Applies to Aquaculture, (2004). Under this policy, it is estimated that up to 0.1% of the commercial total allowable catch, may be allocated for aquaculture purposes such as broodstock collection.

Contact the Introductions and Transfers Committee at [DFO.BCITC-CITCB.MPO@dfompo.gc.ca](mailto:DFO.BCITC-CITCB.MPO@dfompo.gc.ca).

## **3. CLOSURES**

### **3.1 Harvesting on Aquaculture Tenures**

Aquaculture leases are considered private property. Aquaculture licences of occupation are activity (or species) specific and do not legally restrict access unless there are impacts to the species being cultured. The Department recommends that commercial fishers familiarize themselves with the location of aquaculture tenures in fishing areas and, if access is required, that explicit permission be sought from the aquaculturist.

## **Appendix 5: Post-Season Review - 2023/2024 Season**

### **1. STOCK ASSESSMENT AND RESEARCH**

There were no Red Sea Urchin single-species stock assessment surveys completed in 2023. In 2017, fishery managers submitted a Centre for Science Advice Pacific (CSAP) request for DFO Science to recommend a range of sustainable harvest rates based upon the research information collected in BC over the last few decades. The paper used length-based population models and projection simulations to study the impacts of a range of harvest rates and also recommended a Limit Reference point and an Upper Stock Reference point, thereby aligning the fishery with the DFO's Sustainable Fisheries Framework and the Precautionary Approach. The requested paper was presented at a CSAP meeting in February 2019 and was accepted by the committee. The paper can be found online at: <https://waves-vagues.dfo-mpo.gc.ca/Library/40857104.pdf>

DFO Science has developed a coastwide multispecies benthic invertebrate monitoring program based on a pilot study conducted from 2016 to 2022. This survey will collect size and abundance data on Red Sea Urchin, Green Sea Urchin, Purple Sea Urchin, Giant Red Sea Cucumber, Northern Abalone, *Pynopodia* sea stars, and their habitats. The objective of the program is to collect the data necessary to assess coastwide stock status against reference points for selected invertebrates. A multispecies dive survey was conducted in the north coast of BC in September 2023.

Please contact Christine Hansen for more information (see contacts in Appendix 14).

### **2. FIRST NATIONS FISHERY**

Catch information is collected by some First Nations, by fisheries program personnel or by Band administration offices. Fisheries and Oceans Canada (DFO) is working on initiatives to receive, store and manage shellfish food, social and ceremonial (FSC) harvest information.

### **3. RECREATIONAL FISHERY**

No advice or comments were received from the recreational sector over the last few seasons. The amount of Red Sea Urchins harvested by the recreational sector is unknown but believed to be minimal.

### **4. COMMERCIAL FISHERY**

The Red Sea Urchin Sectoral Committee meeting was held on March 31, 2023 via the Microsoft Teams online chat platform. Representatives from the Pacific Urchin Harvesters Association, DFO Fisheries Management, DFO Science, Tla'amin Nation, Nuu-chah-nulth, Homalco First Nation, Snuneymuxw First Nation, Kyuquot First Nation, Ahousaht First Nation, Ha'oom Fisheries Society and D&D Pacific Fisheries attended.

Coast wide landings as of April 28, 2024 (season not complete at the time of publication) are approximately 4.2 million pounds, which is slightly higher than what was landed at this point last season. The decrease in landings over the last few seasons has been due to poor weather conditions in the north coast throughout the season and poor gonad quality encountered around

Campbell River and portions of the north coast. Harvesters moved all over the north coast looking for urchins with good quality but quality was poor all over including around Haida Gwaii.

A Central Vancouver Island Urchin Barren Management Area was piloted for a seventh season as part of an ecosystem management approach in Management Area 13. Red Sea Urchin barrens exist around Management Area 13 and may be negatively impacting the growth of kelp and sessile invertebrates. In an attempt to reduce the numbers of urchins in this area, the harvest rate was increased from 2% to 5% and a long term closure in Discovery Passage was temporarily reopened for commercial harvest.

The 2023/24 TAC was decreased by 247,000 pounds mainly due to impacts from sea otter predation in the central coast area. Several central coast quota areas were also changed into fallback areas as part of the Mainland Central Coast Special Management Area. Harvest occurred in Juan Perez Sound in March 2023 as part a kelp restoration research project within Gwaii Haanas National Marine Conservation Area. This project is led by Parks Canada with the assistance of the Haida Fisheries Program and the Pacific Urchin Harvesters Association.

Quota was increased in portions of the mainland north coast, Port McNeill area and Campbell River area in 2023/24.

## 5. COMPLIANCE

In general compliance with the catch validation program and other management programs was considered good for the 2023/24 season, with the majority of the issues being minor infractions such as missing logbook data or insufficient hail notification. The Vessel Monitoring System pilot in the north coast licence area is considered a success and has received positive feedback from fishery officers and resource managers.

## 6. HISTORIC INFORMATION

**Table 1.** History of Management Actions in the Red Sea Urchin Fishery, 1971 to 2024.

<b>Year</b>	<b>Management Actions</b>
<b>1971 to 1977</b>	First reported landings. Participation very low. All landings in South Coast.
<b>1971 to 1977</b>	C Licences (prior to 1982)
<b>1971 to 1977</b>	Minimum size limit 100 mm
<b>1982 to 1985</b>	Steady increase in effort and landings.
<b>1982 to 1985</b>	Schedule II plus ZC Licences; 64 (1983), 85 (1984), 86 (1985)
<b>1986</b>	Steady increase in effort and landings. Minor landings in North Coast.
<b>1987</b>	Harvest logs and fish slips required. North Coast fishery open year-round, no quotas; focused in Central Coast due to proximity to South Coast plants. South Coast: quotas set for many areas, based on 1981 and 1984 surveys; harvesting period reduced to highest market demand (October 15 to February 15, Sunday through Thursday).
<b>1987</b>	Voluntary compliance closures for First Nations use.
<b>1988</b>	Harvest logs and fish slips required. North Coast: experimental management with minimum and maximum size limits; fishery open year-round. South Coast areas open 4

	d/week (Sunday through Wednesday), with the exception of WCVI, open 7 d/week from September 11 to October 15.
<b>1988</b>	SA 2-13 closed to set boundaries for rotational areas.
<b>1988</b>	Minimum size limit 100 mm (Maximum 140 mm in NC)
<b>1989</b>	Fishing notification and catch reporting required. North Coast: experimental management continues; rotational fisheries. South Coast openings Sunday through Wednesday at varying periods throughout the year.
<b>1990</b>	Fishing notification and catch reporting required. 1990 Harvest Logbooks. North Coast fishery open year-round; area restrictions and rotational fishery. South Coast quotas mostly arbitrary; area quotas set to limit expansion until stock and biological information is collected and evaluated; fishery limited to traditional peak market demand, October to February; openings 4 to 7 d/week at periods throughout the year.
<b>1991</b>	Fishing notification and catch reporting required. 1991 Harvest Logbooks. North Coast effort and landings increased significantly; research requested in support of lowering the size limit; rotational fishery January 7 to December 31. South Coast openings varied throughout year.
<b>1991</b>	Licence limitation (October 21/91).
<b>1992</b>	Notification, catch reporting and fishing data requirements. North Coast: rotational areas. South Coast openings built around markets; most openings for 4 d/week; additional exploratory areas implemented for WCVI.
<b>1992</b>	North Coast closures considered for First Nation allocation. New closures in Areas 14, 15, 16.
<b>1993</b>	Landings monitored at first point of landing. Pacific Urchin Harvesters Association (PUHA) steering committee established. Maximum size limit removed. North Coast: reductions in NC Quota anticipated; rotational areas; three fishing periods: January to May, June to August, October to December. South Coast: quota lowered due to overages in 1992; area, opening and quota changes; all openings Monday through Thursday.
<b>1994</b>	Voluntary Individual Quota (IQ) program instituted by Industry. Landings validated by independent company hired by PUHA. Management plan more detailed. New logbook requirements. Export requirements. North Coast: new timing and allocation of quota to areas.
<b>1994</b>	New South Coast closures and study area.
<b>1994</b>	Area licensing – North and South Coast, divided at Cape Caution. Annual area selection.
<b>1995</b>	Voluntary IQ program continues. Notification and catch reporting program established. PUHA research fund established. North Coast: schedule of openings established to disperse fishery throughout year; On Grounds Monitor on the grounds January to April and October to December. South Coast: quota reduced to compensate for overage in 1994.
<b>1995</b>	New closures in North Coast.
<b>1996</b>	Two year IQ pilot program. Vessel length restrictions waived. Industry funded catch monitoring and validation program. Catch validation at first point of landing required. Designated landing ports. Fishing notification requirements. Quota overage, transfer and relinquishment requirements. North Coast: schedule of openings; On Grounds Monitor on grounds for 8 months. South Coast: minimum 3 vessels hailed before area opens.

<b>1996</b>	Licence stacking to maximum of three per vessel. All but Native Band licences transferable. Catch must be weighed and validated by a D&D Pacific Fisheries Ltd. Observer at the time of offloading.
<b>1996</b>	Up to 150 lb. Quota overage permitted
<b>1997/98</b>	IQ pilot continues. Catch validation. 18-month fishery to facilitate a change to licensing year. Harvest log and Validation log amalgamated. Chart records required. New container marking requirements. North Coast: two licences reassigned to the North Coast – total 91. South Coast: two licences reassigned from the South Coast – total 19; decrease in TAC.
<b>1997/98</b>	Four new closures: Sas 17-4 to 17-9, Sas 18-7 and 18-8, ptn. SA 5-10, ptn. Sas 24-9 and 24-11.
<b>1997/98</b>	Up to 200 lb. Quota overage permitted
<b>1998/99</b>	IQ pilot continues. Management plan August, 1 1998 through June 30, 1999. Product must be offloaded (at a designated port) before moving to new area. North Coast: “Block System” used to manage area openings.
<b>1998/99</b>	Licence year July 1 to June 30. New licence re-designation and stacking procedures. All holding and transport containers shall be marked in a highly visible manner showing the fishing vessel’s name and CFV#.
<b>1998/99</b>	Up to 500 lb. Quota overage permitted
<b>1998/99</b>	Six new area closures in effect (in Subareas 1-2 and 101-2) for First Nations access for FSC purposes
<b>2000/01</b>	IQ pilot continues. Reduction in size limit to 90 mm and reduction in TAC by 12%. Plant sampling to assess the size reduction. North Coast: new fishing protocol continues.
<b>2001/02</b>	Licence stacking increase to a maximum of 5 active licences per vessel. IQ pilot continues. Plant sampling continues. North Coast: new fishing protocol continues. Protocol to address loss/wastage of product at sea implemented
<b>2007/08</b>	A two-staged process conducted to allow fishers to select the area they would like to fish. No limits were placed on the number of licences in either area. This resulted in unequal Iqs between the north and south coast. On Grounds Monitor program suspended. TAC decreased due to a move from a spatial bed area model to a linear model for estimating biomass.
<b>2008/09</b>	A new North Coast Fishing protocol was developed that includes no set opening schedule in the IFMP, all openings are TBA and designated members of the urchin fleet act as On-Grounds Coordinators. (continued through 2009). Unequal Iqs for north coast and south coast licence areas. For the 2008/09 season 68 licences were designated to the north coast with an IQ of 125,309 pounds and 42 licences were designated to the south coast with and IQ of 36,738 pounds. Suspension of OGM program continued.
<b>2009/10</b>	Unequal quotas for the north coast and south coast licence areas. For the 2009/10 season 61 licences were designated to the north coast with an IQ of 139,688 pounds and 49 licences were designated to the south coast with an IQ of 32,306 pounds. Suspension of OGM program continued. Hail-in report requirement changed in the conditions of red sea urchin licence.
<b>2010/11</b>	Unequal quotas for the north coast and south coast licence areas. A ballot was held and as a result 58 licences were designated to the north coast with an IQ of 145,052 pounds and

	52 licences were designated to the south coast with an IQ of 30,769 pounds. Suspension of OGM program continued. Quota area boundary change: RU26 and RU27a were combined into RU27c and RU27b and RU29 were combined into RU27d.
<b>2011/12</b>	The Vessel Monitoring System (VMS) pilot program began. For the pilot program each fleet fishing in the north coast licence area had to have at least one vessel equipped with a VMS or fishing activity would be ceased. Unequal quotas for the north coast and south coast licence areas. A ballot was held and as a result 58 licences were designated to the north coast with an IQ of 145,052 pounds and 52 licences were designated to the south coast with an IQ of 30,769 pounds. There were no boundary changes, however the quotas for several quota areas were combined.
<b>2012/13</b>	Year 2 of the VMS pilot program. Unequal quotas for the north coast and south coast licence areas. A ballot was held and as a result 61 licences were designated to the north coast with an IQ of 137,918 pounds and 49 licences were designated to the south coast with an IQ of 32,714 pounds. The licence stacking limit was waived as a pilot program for 2012/13. The commercial coastwide TAC increased slightly from 10,013,000 pounds to 10,016,000 pounds as the result of new survey information. A volumetric validation method was piloted for harvesters landing for a live-market – limited to Steveston landing port.
<b>2013/14</b>	Year 3 of the VMS pilot program. Year 1 of a three year (2013 to 2016) IFMP. An area selection ballot was held and as a result 63 licences were designated to the north coast with an IQ of 133,539 pounds and 47 licences were designated to the south coast with an IQ of 34,106 pounds. Area selections will be in effect for 3 years. Licence stacking limit waived. Commercial TAC remained at 10,016,000 lb. Volumetric validation method continued to be used at the Steveston landing port for the Fresh/Live market. Northern Vancouver Island Special Management Area developed for portions of Management Area 12 in response to sea otter expansion in the area. Quota area boundary change: RU27c split into RU26 and RU27a and RU27d split into RU27b and RU29. These quota areas were instead combined.
<b>2014/15</b>	Year 4 of the VMS pilot program. Year 2 of a three year (2013 to 2016) IFMP. Seasonal closures previously put in place during the herring fishery were discontinued.
<b>2015/16</b>	Year 5 of the VMS pilot program. Year 3 of a three year (2013 to 2016) IFMP. Changes made to the harvest logs and chart data section of the Conditions of Red Sea Urchin licence.
<b>2016/17</b>	Year 6 of the VMS pilot program. IFMP returned to an annual schedule to allow for greater flexibility. Several Quota Areas were split into smaller quota areas at the request of the PUHA. The north coast TAC was reduced by 1 million pounds due to impacts from sea otter predation on the mainland central coast. A planned in-season increase of 1 million pounds in Haida Gwaii did not occur so the coast wide TAC dropped by 1 million pounds to 9,016,000 pounds.
<b>2017/18</b>	Year 7 of the VMS pilot program. The harvest rate was increased from 2% to up to 5% in portions Management Areas 3 to 6 impacted by Red Sea Urchin barrens. This change mitigated the quota lost to Sea Otter predation in 2016, so the TAC returned to its previous level of 10,016,000 pounds. A Special Management Area was created in the Central Coast to manage around Sea Otter range expansion in Management Areas 7 to 10 and adjacent offshore areas.

<b>2018/19</b>	Year 8 of the VMS pilot program. The harvest rate was increased from 2% to up to 5% in the Central Vancouver Island area (Management Area 13) that are being negatively impacted by Red Sea Urchin barrens. As a result, the coastwide TAC increased by approximately 500 thousand pounds to 10,535,000 pounds. A long term closure in Discovery Passage was also temporarily reopened to commercial harvest over concerns about urchin barrens and their negative impact to the ecosystem. These actions are part of the Central Vancouver Island Urchin Barren Management Area pilot program.
<b>2019/20</b>	Year 9 of the VMS pilot program. Second year of the Central Vancouver Island Urchin Barren Management Area pilot program. The coastwide TAC decreased by 152,000 lbs. due to the implementation of the Gwaii Haanas National Marine Conservation Area closures. A new Quota Area (RU04c) was created in a long term closure in Juan Perez sound to support a kelp restoration research project in Gwaii Haanas NMCA.
<b>2020/21</b>	Year 10 of the VMS pilot program. Central Vancouver Island Urchin Barren Management Area pilot program continued. The coastwide TAC increased by 80,000 lbs due an addition of quota to the RU04c quota area to support the on-going research in the kelp restoration project in the Gwaii Haanas NMCA.
<b>2021/22</b>	Year 11 of the VMS pilot program. The coastwide TAC increased by 44,000 lbs due to a quota increase within the Central Vancouver Island Urchin Barren Management Area. Exploratory areas added to several Quota Areas 38d and 13G. Boundaries changed in several north coast QMAs at the request of the PUHA.
<b>2022/23</b>	Year 12 of the VMS pilot program. Quota increased in portions of the north coast and south coast with urchin barrens. The 3 quota areas in the Barkley Sound area were combined into one quota area. Overall, the coastwide TAC increased slightly.
<b>2023/24</b>	Year 13 of the VMS pilot program. Quota was lowered in portions of the Central Coast of BC due to impacts of sea otter predation and were increased in portions of the north coast and south coast with urchin barrens. Overall, the TAC decreased slightly.
<b>2024/25</b>	Year 14 of the VMS pilot program. TAC increased slightly around the Port McNeill area and in portions of Southern Vancouver Island.



**Table 2.** Overview of annual red sea urchin quota, landings, value and effort, 1978 to 2022, as reported on Validation and Harvest logs. Since 2002, harvest logs have provided the best estimate of catch as fish slips are no longer used. Average landed value is determined from a subsample of fish slips or an estimation of average price is provided by Industry (Mike Featherstone – pers comm). Note: As the 2023/24 season was still on-going at the time of publication, harvest data is not yet available for this table.

Year (Fishing Season)	Licences Issued	Vessels with Landings	North Coast Quota (lb)	South Coast Quota (lb)	Total Quota (lb.)	Total Landings (lb.)	Calculated Landed Value (\$000)	Total Diver Hours	Whole Landed Value from fish slips (\$/lb)	Effort (lb/diver hr) <sup>3</sup>
1982	C	4				100,031	15.9	75.6	0.16	1,323.45
1983	Z 64	26				1,587,811	262.4	1,428.4	0.17	1,111.63
1984	Z 85	32				3,035,661	555.8	3,781.6	0.18	802.76
1985	Z 86	31		3,975,000	3,975,000	2,655,172	506.5	2,881.6	0.19	921.43
1986	Z 103	49		3,307,000	3,307,000	3,487,707	773.7	3,397.0	0.22	1,026.69
1987	Z 184	72		3,600,000	3,600,000	3,165,007	823.6	3,429.4	0.26	922.91
1988	Z 184	81		3,600,000	3,600,000	3,888,377	1,032.4	5,056.7	0.27	768.96
1989	Z 240	98		3,625,000	3,625,000	4,419,692	1,230.5	5,409.4	0.28	817.03
1990	Z 188	86		3,675,000	3,675,000	5,378,467	1,508.7	7,478.7	0.28	719.17
1991	Z 102	76		3,400,000	3,400,000	14,215,282	3,887.3	16,402.5	0.27	866.65
1992	Z 108	102		3,425,000	3,425,000	27,513,282	8,326.6	31,170.0	0.30	882.68
1993	<sup>1</sup> Z 107	95	12,000,000	3,089,000	15,089,000	13,462,133	5,135.8	17,201.5	0.38	782.61
1994	Z 110	95	13,000,000	3,401,000	16,401,000	13,138,897	8,247.7	18,942.0	0.63	693.64
1995	Z 108	88	12,000,000	3,051,000	15,051,000	15,006,570	11,732.8	21,397.7	0.78	701.32
1996	Z 109	77	11,815,907	2,788,023	13,900,180	14,255,832	12,607.4	18,180.3	0.88	784.14
1997/98	<sup>2</sup> Z 110	82	17,966,949	3,751,341	21,718,290	19,264,286	14,465.2	30,227.4	0.75	637.31
1998/99	Z 110	64	10,216,115	2,133,035	12,349,150	11,426,155	8,194.1	16,554.4	0.72	690.22
1999/00	Z 110	58	10,216,115	2,133,035	12,349,150	11,645,998	8,464.4	16,664.8	0.73	698.84
2000/01	Z 110	53	8,911,000	1,860,533	10,771,533	10,615,916	8,504.0	14,063.2	0.80	754.87
2001/02	Z 110	48	8,911,000	1,860,533	10,771,533	10,543,412	8,079.9	13,010.9	0.77	810.35
2002/03	Z 110	46	9,106,839	1,664,691	10,771,530	10,410,140	7,883.4	12,860.6	0.76	809.46
2003/04	Z 110	44	9,106,839	1,664,691	10,771,530	10,126,765	7,423.4	13,288.7	0.73	762.06
2004/05	Z 110	44	9,106,839	1,664,691	10,771,530	9,602,335	6,854.9	12,642.8	0.71	759.51
2005/06	Z 110	46	9,106,839	1,664,691	10,771,530	8,539,044	6,233.5	11,450.5	0.73	745.74
2006/07	Z 110	38	8,993,658	1,644,000	10,637,658	5,624,660	4,123.2	7,079.3	0.73	794.52
2007/08	Z 110	36	8,195,000	1,490,000	9,685,000	4,229,733	3,100.6	5,740.6	0.73	736.81
2008/09	Z 110	30	8,521,000	1,543,000	10,064,000	4,645,989	3,405.7	5,757.7	0.73	806.92
2009/10	Z 110	26	8,521,000	1,583,000	10,104,000	4,430,875	2,614.2	5,373.9	0.59	824.52
2010/11	Z 110	32	8,413,000	1,600,000	10,013,000	5,286,672	3,013.4	6,414.0	0.57	824.24
2011/12	Z 110	31	8,413,000	1,603,000	10,016,000	5,847,353	3,449.9	7,124.0	0.59	820.80
2012/13	Z 110	38	8,413,000	1,603,000	10,016,000	7,007,742	4,134.6	8,043.0	0.59	871.28
2013/14	Z 110	42	8,413,000	1,603,000	10,016,000	8,023,520	4,814.1	10,102.0	0.60	794.25
2014/15	<sup>4</sup> Z 110	40	8,413,000	1,603,000	10,016,000	7,941,705	6,750.4	10,276.8	0.85	772.78
2015/16	<sup>4</sup> Z 110	41	8,413,000	1,603,000	10,016,000	7,830,021	6,655.5	11,022.7	0.85	710.35
2016/17	<sup>4</sup> Z 110	41	7,413,000	1,603,000	9,016,000	7,177,327	7,177.3	10,915.8	1.00	657.52
2017/18	<sup>4</sup> Z 110	43	8,413,000	2,122,000	10,535,000	6,190,323	6,190.3	9,709.8	1.00	637.53
2018/19	<sup>4</sup> Z 110	42	8,261,000	2,122,000	10,383,000	5,991,768	5,991.8	8,840.3	1.00	677.78
2019/20	<sup>4</sup> Z 110	42	8,261,000	2,122,000	10,383,000	5,467,696	5,467.7	8,561.6	1.00	638.63
2020/21	<sup>3,4</sup> Z 110	39	8,341,000	2,166,000	10,463,000	4,990,748	4,990.7	8,044.2	1.00	620.42
2021/22	<sup>3,4,5</sup> Z 110	34	8,341,000	2,186,000	10,527,000	4,934,289	5,427.7	7,703.9	1.10	640.49
2022/23	<sup>3,4,5</sup> Z 110	35	8,341,000	2,186,000	10,527,000	4,609,675	5,070.6	7,404.6	1.10	622.54

<sup>1</sup> South coast quota includes exploratory areas; North Coast quota new in 1993.

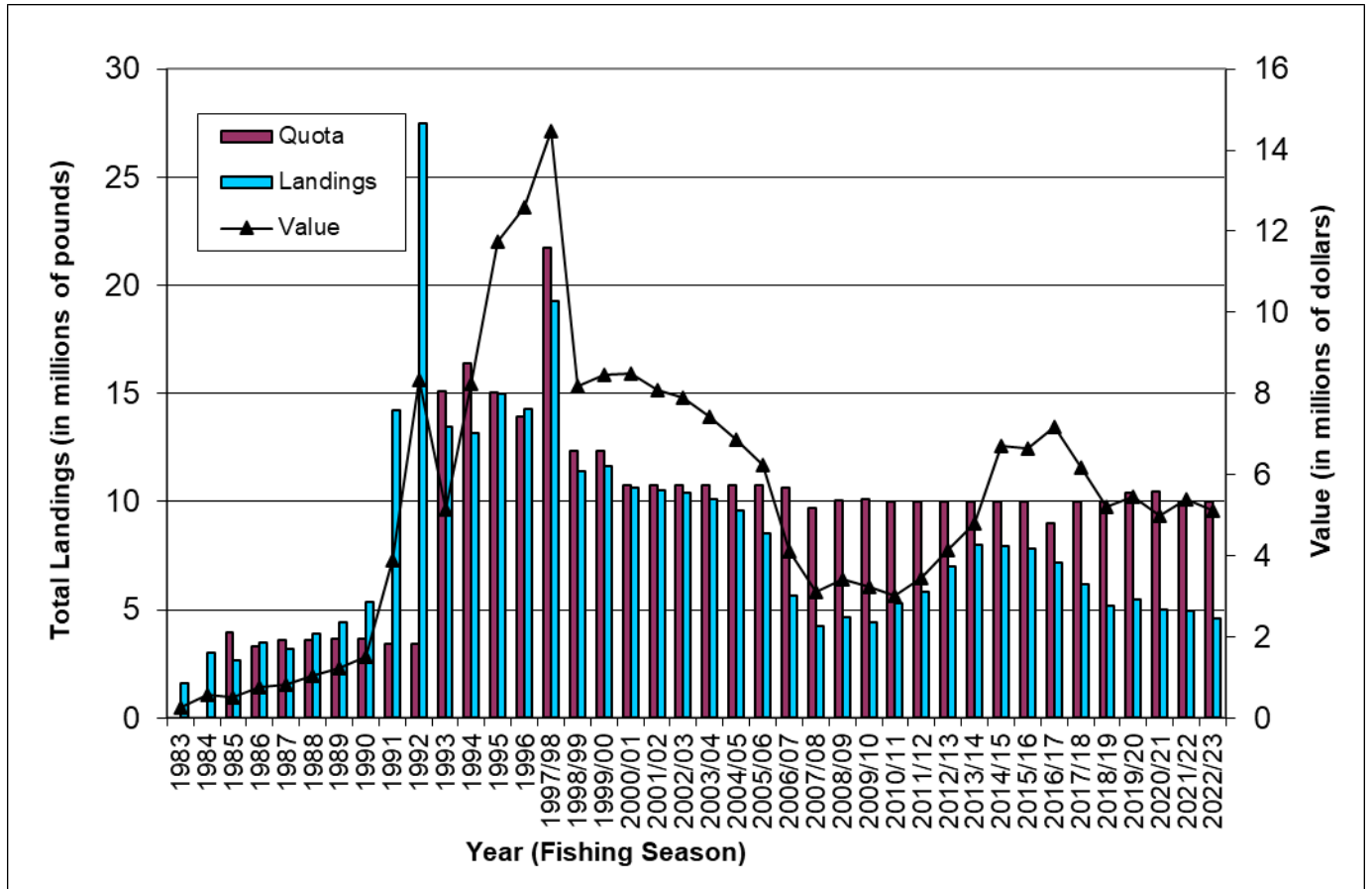
<sup>2</sup> Change in licensing from calendar year to market-driven year. 1997/98 season ran January 1/97 to June 30/98; 1998/99 through 2001/02 seasons ran July 1 to June 30; 2002/03 through 2008/09 seasons ran August 1 to July 31

<sup>3</sup> Recent information should be considered preliminary

<sup>4</sup> Price information estimated by Industry (Mike Featherstone - pers comm)

<sup>5</sup> Not all information may be available due to a delay in logbook data availability in our database.

**Figure 1.** Annual red sea urchin quota, landings (lb.) and value for British Columbia, 1982 to 2022. Note: As the 2023/24 season was still on-going at the time of publication, harvest data is not yet available for this figure.



## **Appendix 6: Management Measures for Red Sea Urchin Commercial Fishery 2024/2025**

The purpose of this section is to bring all the management measures currently in use for the commercial fishery into one document. More information on many of the topics below can be found throughout the IFMP and the Commercial Harvest Plan (Appendix 1).

### **1. SCIENTIFIC BASIS OF THE CURRENT MANAGEMENT REGIME**

The current management regime is based on recommendations from the following peer-reviewed scientific papers:

Identification of Provisional Reference Points and Harvest Rate Options for the Commercial Red Sea Urchin (*Mesocentrotus franciscanus*) Fishery in British Columbia (Lothead et al. 2019).  
<https://waves-vagues.dfo-mpo.gc.ca/Library/40857104.pdf>

Framework for Estimating Quota Options for the Red Sea Urchin (*Strongylocentrotus franciscanus*) Fishery in British Columbia Using Shoreline Length and Linear Density Estimates (Leus et al. 2014)  
<https://waves-vagues.dfo-mpo.gc.ca/Library/361328.pdf>

Discussion on a Precautionary Approach for Management of the Red Sea Urchin Fishery in British Columbia (Campbell et al. 1999)  
<https://waves-vagues.dfo-mpo.gc.ca/Library/246961.pdf>

There are a number of other important scientific papers that have contributed to our knowledge of Red Sea Urchins and to the current management regime. Please see section 12 in the IFMP for a full list of references.

### **2. MANAGEMENT MEASURES TO CONTROL HARVEST EFFORT**

#### **2.1 Limited Entry Licensing**

Licence limitation was implemented in January 1991 in order to control fishing effort. There are currently 110 licence eligibilities for the commercial fishery. Red Sea Urchins are commercially harvested under the authority of a commercial licence (ZC) or a communal commercial licence (FZC).

#### **2.2 Area Licensing**

Area licensing is a measure put in place to spread harvest effort over a wide geographic area. Every year each of the 110 licence eligibilities is assigned to one of two licence areas: North Coast and South Coast of British Columbia, and occurs in four geographic locations within those licence areas: (West Coast Vancouver Island (Areas 20 to 27, 111, 121 and 123 to 127), East Coast Vancouver Island (Areas 11 to 19, 28 and 29), North Coast (Areas 3 to 10, 103 to 110) and Haida Gwaii (Areas 1 and 2, 101, 102 and 142). When the Individual Quota (IQ) program was first implemented in 1994, the IQs were equal for each licence. The number of allowable licences assigned to the licence areas was based on biomass estimates and the annual TAC set for each licence area. For the 2007/2008 season the PUHA recommended to the Department that the limits placed on the number of licences in each licence area (North and South) be removed.

There are currently no limits placed on the number of licences that may apply to fish in each of the licence areas.

The Department (as recommended by the PUHA) runs a two-staged licence selection process to allow licence holders to choose a licence area. These processes are run every two or three years. The next process will be held in early 2026.

### **2.3 Quota Areas**

The commercial fishery is managed in units called Quota Areas (QA). QAs are comprised of entire Pacific Fishery Management Subareas, or in combination with portions of Subareas. QAs are much smaller than licence areas and are used to further spread fishing effort within each licence area. Each QA has a name, e.g. RU02a Langara Island, and is assigned a quota. For a complete list of QAs please see Appendix 10.

## **3. MANAGEMENT MEASURES TO CONTROL HARVEST**

### **3.1 Total Allowable Catch**

The amount of Red Sea Urchins harvested commercially in BC is limited by a Total Allowable Catch (TAC). Two percent of the coast-wide TAC is reserved, for planning purposes, for First Nations use for food, social and ceremonial purposes. This two percent is removed from the coast-wide TAC (or CTAC) prior to calculating the commercial TAC. See section 4 for information on how the commercial TAC is calculated.

### **3.2 Individual Quota Program**

Each of the 110 licence eligibilities is assigned a portion of the commercial TAC as an Individual Quota (IQ) based on which licence area it is assigned to. The use of IQs in the commercial Red Sea Urchin fishery has resulted in a more orderly fishery, a safer fishery, has given the industry more flexibility in opening times and locations, and allows the Department to better meet conservation goals. IQs are calculated by dividing the commercial quota in each licence area by the number of licences that applied to fish in that area.

### **3.3 Area Quotas**

In conjunction with area licensing, the coast-wide commercial TAC is divided into licence area quotas. The commercial TAC is further divided into QA quotas which are based on biomass estimates provided by DFO Science.

### **3.4 Minimum Size Limit**

The minimum size limit for Red Sea Urchins is 90 mm test diameter, between the spines, measured through the greatest diameter of the Red Sea Urchin test (shell). See Appendix 8 for a diagram on how to measure sea urchins.

The use of a size limit in this fishery is considered precautionary and allows Red Sea Urchins several years of spawning before becoming available for commercial harvest.

## **4. CALCULATION OF TOTAL ALLOWABLE CATCH**

Transect surveys were conducted from 1994 through 2016, following the Red Sea Urchin density ‘broadbrush’ survey protocol, to estimate the density and size distribution of Red Sea Urchin populations. The survey results were combined with other sources of information to calculate the annual commercial Total Allowable Catch (TAC). Quota was calculated for each PFM Subarea as follows:

A modified surplus production model was used to estimate maximum sustainable yield (MSY) for Red Sea Urchins (Leus et al. 2014). The total current biomass of Red Sea Urchins was calculated annually, based on density estimates for Red Sea Urchins in the 90 to 140 mm test diameter range, and changes to estimated urchin habitat along the coast taken from harvest log charts and fish harvesters’ knowledge. Biomass estimates were provided to resource managers as a mean estimate with upper and lower 90 percent confidence intervals (CI). Where surveys and density estimates were not completed for an area, they were extrapolated from survey information from adjacent or nearby areas. Generally, biomass recommendations were not provided for Subareas that were impacted by Sea Otter predation. Note that Red Sea Urchin transect surveys have not been conducted since 2016, so any subsequent updates to biomass estimates result from changes to estimated urchin habitat by harvesters.

In 2019 DFO Science updated science advice on harvest rates for the three main regions of the coast that are commercially harvested (Haida Gwaii, mainland North Coast, South Coast inside waters) (Lohead et al. 2019). This science advice consists of a table with a number of harvest rate options coupled with the probability that a particular harvest rate will breach the recommended limit reference in 100 years. The harvest rate options suggest that the harvest rate could be increased without harm to the stock, particularly in Haida Gwaii and the mainland North Coast. Given the current rate of Sea Otter recolonization in BC and the resulting impact to the Red Sea Urchin, it is unlikely the commercial fishery will still be operating in 100 years and if it is, it will be much smaller in scale. The harvest rate recommendations suggest that the harvest rate could be increased without any harm to the stock, particularly in Haida Gwaii and the mainland North Coast.

Managers have been using a harvest rate of between 1 and 2% on the mean biomass estimate ever since quotas were introduced in the fishery in the late 1990s. Starting in 2018, the harvest rate was increased to 5% in portions of the coast known to be impacted by Red Sea Urchin barrens – mainly in portions of Management Areas 3 to 6 and 13. The recent harvest rate advice suggests that this has been a low risk approach and that the harvest rate could be increased further in some areas with a low probability of harm to the stock. Given the coastwide TAC has not been landed in this fishery in well over a decade, there is no reason at this time move forward with a blanket increase to the harvest rate by region. Instead DFO will work with Industry, First Nations and other interested parties over the next few years to look at specific areas in which to consider a higher harvest rate.

Considering a higher harvest rate in some areas could have the dual benefit of providing increased commercial harvest opportunities while potentially reducing sea urchin numbers in areas that have urchin barrens due to urchin overabundances. There is currently no conservation concern for British Columbia’s Red Sea Urchin stock for the following reasons:

- A minimum size limit of 90 millimeters (mm) test diameter (TD) is in place coastwide. Red Sea Urchins first reproduce at around 50 mm TD and can grow to sizes of 190 mm TD or larger. Only Red Sea Urchins ranging from 90 to 140 mm TD are included in the biomass estimates used to calculate the commercial TAC. Furthermore, commercial harvesters mostly harvest urchins between 90 mm and 120 mm TD due to market preferences. This leaves reproductive individuals both in a size range of 50 mm to 90 mm and those larger than 120 mm. Gamete production in Red Sea Urchins increases with size, so the urchins with the highest reproductive potential are left behind by the commercial fishery.
- Red Sea Urchin quotas are calculated using only shoreline identified either through harvest events (from harvest charts filled out by harvesters) or by Red Sea Urchin harvesters. It is unlikely that all Red Sea Urchin habitat along the coast is being harvested. As such, Red Sea Urchin biomass is being underestimated in some areas.
- Red Sea Urchin populations with very high abundances (urchin barrens) exist in portions of the BC coast and are believed to be impacting ecosystem function (see section 5.5). Managers will consider using a higher harvest rate in areas with Red Sea Urchin barrens. Urchin barrens continue to persist in areas that have been commercially harvested for over 20 years at the current harvest rate making this a low-risk approach.
- Historically, Red Sea Urchin populations in BC were limited by Sea Otter (*Enhydra lutris*) predation. Following the extirpation of Sea Otters from BC, the abundance of prey species increased substantially, and current Red Sea Urchin populations are very high in density and biomass. Evidence suggests that natural mortality through predation was historically much higher than current fishing mortality and that historical populations may have been low. The re-establishment of Sea Otters in BC, and their expansion to the west coast of Vancouver Island, coincided with a decrease in Red Sea Urchin density and biomass to near zero values around Tofino (Curtis and Leus. 2022). In contrast, commercial harvesting at close to 100% of the TAC over ten years has led to no significant decrease to urchin populations in the two areas of BC where time-series of survey data exist.
- Sunflower Star (*Pycnopodia helianthodes*) populations in BC dropped drastically starting in 2014 due to a 'sea star wasting disease' event. Sunflower Stars are a major predator on Red Sea Urchins and their decreased abundance may contribute to higher numbers of Red Sea Urchins in areas not yet impacted by Sea Otter predation (Burt et al. 2018).
- There are natural population reserves of Red Sea Urchins not accessible to the fishery. The sea urchin fishery is a gonad (roe) fishery. Population levels in most areas are higher than can be supported by the available food (kelp) and, as a result, many of the urchins have poor or no gonad development. Since only those individuals with the highest quality gonads are targeted by the fishery, there is a natural reserve of animals that remain after commercial harvest, those that are < 90mm TD, > 120mm TD and those of commercial size with poor quality gonads. Additionally, there is also a natural reserve of urchins that are inaccessible to harvesters due to their location in cracks and crevices, and at a deeper than safe diving depths (> 60ft; Lowe and Galloway 2020). A large proportion of commercial harvest occurs in shallower 'feed lines'.

Under the IQ program for the Red Sea Urchin fishery, two percent of the coast-wide TAC for Red Sea Urchins is reserved, for planning purposes, for First Nations for food, social and ceremonial (FSC) purposes. See Appendix 7 for more detail on quota calculations. See Appendix 1, section 4 for detailed quota area quotas.

## **5. OTHER MANAGEMENT MEASURES**

### **5.1 Catch Monitoring and Reporting Requirements**

The Dockside Monitoring Program (DMP) is a catch verification (validation) program designed to monitor, record, and verify all Red Sea Urchins harvested in the commercial fishery. A DMP is required to ensure proper management and control of the IQ program. Third party validation of all catch is required at the first point of landing.

Commercial harvesters are responsible for keeping an accurate record of their daily harvest operations in a harvest logbook and a record of each location fished by each diver on a harvest chart. Additional harvest information is collected from fish slips. Harvest data are submitted to DFO for use in the proper assessment, management and control of the Red Sea Urchin fishery. For more details see Section 3 in Appendix 1.

### **5.2 Vessel Monitoring System Pilot Program**

The PUHA and the Department are working together to increase monitoring for the north coast fishery. Due to the large coastal area and the frequency of movement of the north coast fleet, vessels can be difficult to find by fishery officers. Prior to the adoption of the VMS pilot program, fishery officers wasted time and money in attempts to locate vessels in the fleet. The PUHA has piloted a Vessel Monitoring Systems (VMS) on vessels in the north coast licence area since the start of the 2011/12 fishery. The VMS sends near real-time location information to fishery managers and fishery officers, making enforcement patrols more efficient.

In the north coast, harvesters work in groups to make fishing in remote areas more efficient and cost effective. For the pilot program, each fishing group must have at least one vessel equipped with a VMS or fishing activity will have to be ceased. This allows fishery officers to keep track of the location of north coast fishing groups. In 2024 15 of the approximately 30 vessels fishing in the north coast licence area will be equipped with VMS units.

### **5.3 North Coast Fishing Protocol**

The north coast fishing protocol was put into place after the On-Grounds Monitoring (OGM) requirement was waived by the Department in 2007. Traditionally the OGM's role was to guide the north coast fishery by facilitating communication from the fishing grounds between the harvesters and the service provider in order to keep track of remaining quotas and the number of vessels fishing. When the OGM requirement was waived, the Department and the PUHA replaced it with an On-Grounds communicator program. OGCs are harvesters who volunteer to communicate multiple times a day with the service provider in order to relay remaining quotas and fishing plans to the rest of the fishing group.

The North Coast Fishing Protocol outlines requirements for the VMS pilot program, the OGC program and specific rules for fishing in the north coast licence area. The North Coast fishing Protocol is available from the service provider (D&D Pacific Fisheries) or a resource manager. See Appendix 14 for contact information.

## 5.4 Managing the Fishery around Expansion of Sea Otters

Historically, Red Sea Urchin populations in parts of BC were limited by Sea Otter (*Enhydra lutris*) predation. Following the extirpation of Sea Otters, the abundance of Red Sea Urchins increased substantially in BC, and the current population is high in both density and biomass. The recolonization of Sea Otters in portions of the BC coast has led to a significant decrease in the Red Sea Urchin population in those areas to the point where Red Sea Urchin densities are insufficient to support commercial harvest. It is expected that Sea Otters will continue to expand their range in BC and impact Red Sea Urchin populations further over time. It is therefore important to manage around the Sea Otter range expansion. Historically the Department closed Sea Otter impacted areas of the coast to commercial harvest since quotas could no longer be achieved in those areas. Other management options are being considered such as increasing quota in areas not yet impacted by Sea Otters, such as Haida Gwaii and the mainland North Coast. Other options could include applying different harvest rates in areas in which Sea Otters are starting to impact urchins or areas directly adjacent to Sea Otter inhabited areas. Special Management Areas have been set up in Sea Otter impacted areas in the mainland Central Coast and Northern Vancouver Island. See sections 4.4 and 4.6 of Appendix 1 for more information.

## 5.5 Red Sea Urchin Barrens

Very high abundances of Red Sea Urchins occur in many parts of the BC coast, especially around Haida Gwaii and the mainland North Coast. Very high urchin abundances are often referred to as ‘urchin barrens’. The combined feeding activity of large numbers of Red Sea Urchins can remove and/or inhibit the growth of kelp forests and other macroalgae. Sea urchin overgrazing can also cause physical disturbances to the seafloor by affecting the distribution of many sessile invertebrates (e.g sponges and anemones) that rely on attaching directly to rocky substrates (Graham 2004). A study of Californian giant kelp forests found that areas deforested by sea urchin grazing showed a more than 40% reduction in the diversity of sessile invertebrates and a 25% decrease in secondary consumers such as carnivorous sea stars and fishes (Graham 2004). It is likely that similar trends apply to BC’s Red Sea Urchin barrens.

The current harvest rate used for the commercial fishery is derived from Gulland’s model intended for use on sparsely investigated and lightly exploited stocks. The conservative harvest rate currently in use is meant to ensure a sustainable fishery in which Red Sea Urchin populations remain stable. An ecosystem based management approach would be to consider reducing the number of Red Sea Urchins in areas impacted by urchin barrens through increased harvest. Since there is no conservation concern for Red Sea Urchin stocks (outside of Sea Otter inhabited areas), fishery managers will consider increasing the harvest rate in areas with known urchin barrens.

Red Sea Urchins are native to BC and high abundances are a natural part of a dynamic, changing ecosystem, especially in the absence of key predators like the sea otter and the sunflower star. Factors that are expected to increasingly influence Red Sea Urchin abundance include sea otter range expansion, increasing sea surface temperatures, and ocean acidification. Kelp loss due to similar environmental factors (i.e. increasing ocean temperatures) and its subsequent restoration



have been proposed as an ecosystem based solution for this loss. However, some of the proposed methods are not supported by current DFO policy. The practice of killing large numbers of urchins by squishing or cracking in situ (culling) in order to support kelp restoration (or kelp growth) is one of those methods that is not supported by current DFO policy. Red Sea Urchin harvesting is subject to the Fish Stocks Provisions of the Fisheries Act, and is managed in accordance with the Precautionary Approach. Culling of urchins can also lead to collateral damage in other species such as northern abalone (Eger et al. 2022). Increased commercial harvest of Red Sea Urchins under these policies within areas of high abundance could be used as a tool to decrease the number of urchins over time if carefully managed in a way that supports healthy ecosystems and a sustainable fishery

## **5.6 Limit and Upper Stock Reference Points**

A main aspect of the Precautionary Approach is the use of reference points and stock status zones. In order to assess stocks against reference points and determine whether stock status changes over time, the stock needs to be monitored and a time series established. RSU in BC are currently defined as a coast-wide stock with coast-wide reference points. Recent development of the Multispecies Benthic Invertebrate Dive Survey (MSBIDS) will facilitate monitoring Red Sea Urchin and assessing coast-wide stock status. In 2019, DFO Science recommended an upper stock reference (0.6 mature ( $\geq 50\text{mm TD}$ ) RSU/m<sup>2</sup> on RSU habitat) and a limit reference point (0.3 mature ( $\geq 50\text{mm TD}$ ) RSU/m<sup>2</sup> on RSU habitat) for Red Sea Urchin (Lohead et al. 2019). Preliminary results from the MSBIDS pilot years suggest that the coast-wide Red Sea Urchin stock is above the limit reference point and upper stock reference (Lohead et al. 2023), and that the stock is in the healthy zone. The MSBIDS was designed to support efficient stock monitoring for multiple invertebrate fisheries and will be used to collect the data necessary to properly implement coast-wide reference points. In the meantime, continuing to manage the Red Sea Urchin commercial fishery without implementing the recommended reference points is a low-risk approach as is explained in the following paragraph. Furthermore, there is presently no conservation concern for the Red Sea Urchin stock (see Section 4).

The sea urchin fishery is a gonad (roe) fishery. Population levels in most areas are higher than can be supported by the available food (kelp) and, as a result, many of the urchins have poor or no gonad development. Since only those individuals with the highest quality gonads are targeted by harvesters, there is a natural reserve of animals that remain after commercial harvest that consists of urchins smaller than the minimum size limit, urchins greater than 140 mm in test diameter and urchins with poor quality gonads. Red Sea Urchins larger than 140 mm test diameter are generally not harvested since they are considered unmarketable due to their large gonad size. These large urchins (called ‘pumpkins’ by harvesters) have large reproductive potential.

## **5.7 Enforcement**

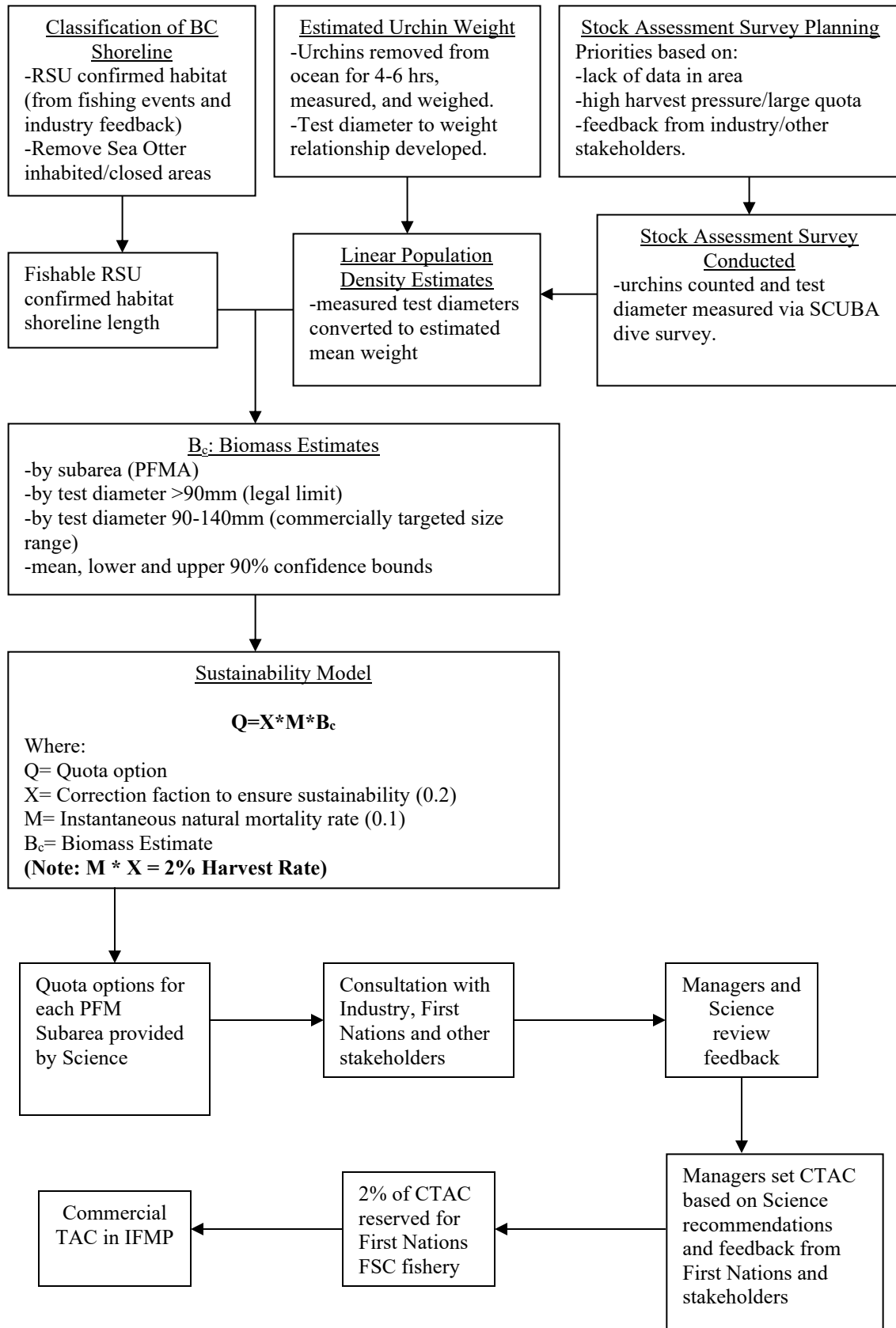
DFO’s Conservation and Protection (C&P) program is informed of any enforcement issues that may arise in the commercial fishery. For more information on the compliance plan for the Red Sea Urchin fishery please see section 10 in the IFMP.

## **6. OTHER IMPORTANT INFORMATION**

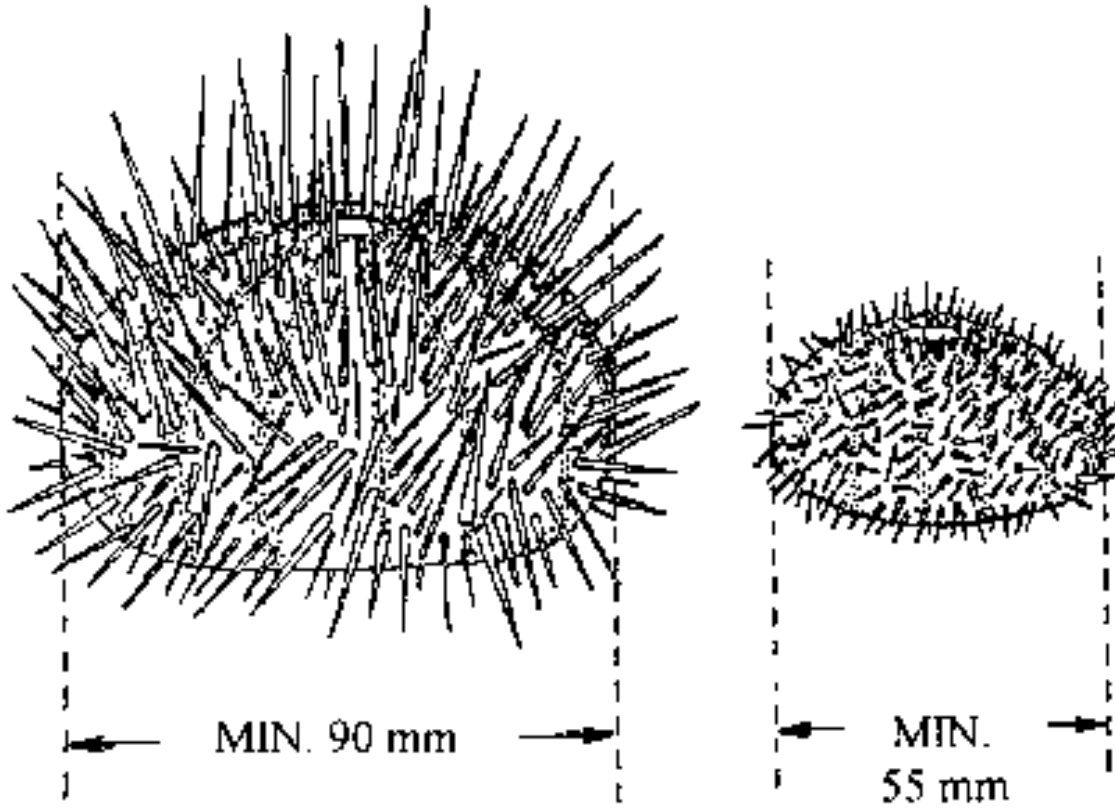
### **6.1 Gear**

Red Sea Urchins are collected by hand by SCUBA divers. Gear impacts on the benthic environment are believed to be negligible since Red Sea Urchins are picked by hand and there is no gear contact with the bottom. Handpicking also eliminates any by-catch concerns since Red Sea Urchins are individually selected by harvesters.

## Appendix 7: Information on Estimating Total Allowable Catch of Red Sea Urchin (RSU) by Pacific Fisheries Management Area (PFMA)



**Appendix 8: Size Limits for Sea Urchins**



**RED SEA URCHIN**

**GREEN SEA URCHIN**

The minimum size limit for sea urchins is measured between the spines, through the greatest diameter of the Red Sea Urchin test (shell)

## Appendix 9: Example of the Validation and Harvest Log

HAIL VERIFICATION #		<b>RED SEA URCHIN VALIDATION &amp; HARVEST LOGBOOK</b>			VALIDATION ID #:						
SECTION 'A' - TO BE COMPLETED BY VESSEL MASTER											
VESSEL NAME		VESSEL REGISTRATION # (VRN)	VESSEL MASTER NAME		FISHERIES IDENTIFICATION NUMBER (FIN)						
TAB #: ZC or FZC (include one)	DAYS FISHED	QUOTA AREA	BUYER NAME	CONTAINER IDENTIFICATION LABEL		TAG YES / NO					
				FLAGGING TAPE COLOUR							
PACKER VESSEL NAME		VESSEL REGISTRATION NUMBER (VRN)	GROSS PACKER WEIGHT (lb.)	BAGS	NUMBER OF CONTAINERS CAGES   TOTES   OTHER						
PLEASE PRINT - USE PEN											
SECTION 'B' - TO BE COMPLETED BY OBSERVER											
OBSERVER NAME	# CONTAINERS VALIDATED BAGS   CAGES   TOTES   OTHER			VALIDATION METHOD TRADITIONAL <input type="checkbox"/> VOLUMETRIC <input type="checkbox"/> WATERLOSS <input type="checkbox"/>	PREVIOUS R.Q. (lb.)						
					NET DOCK WT. (lb.)						
OVERAGE lb.	TRANSFER: TO / FROM	OTHER VALIDATION ID #	NEW R.Q. (lb.)								
	ZC: FZC:				No. of TRANSPORT CONTAINERS						
LANDING PORT	LANDING DATE	START TIME	OFFLOAD SEQ.	SITUATION REPORT #							
COMMENTS:					CONTAINER LABELS <input type="checkbox"/> Y <input type="checkbox"/> N	CONTAINER COUNT <input type="checkbox"/> Y <input type="checkbox"/> N					
					HARVEST COMPLETE <input type="checkbox"/> Y <input type="checkbox"/> N	BAG / TOTE TAGS <input type="checkbox"/> Y <input type="checkbox"/> N					
					MATH CHECK <input type="checkbox"/> Y <input type="checkbox"/> N	FISH HOLD CHECK <input type="checkbox"/> Y <input type="checkbox"/> N					
PLEASE PRINT - USE PEN											
SECTION 'C' - TO BE COMPLETED BY VESSEL MASTER											
HARVEST INFORMATION - COMPLETE A SEPARATE LINE FOR EACH DIVE - USE ANOTHER PAGE IF MORE SPACE IS REQUIRED											
DIVE No.	DIVE SITE	HARVEST DATE (Sep 01/04)	STAT AREA	SUB AREA	HARVEST LOCATION (NAME OF NEAREST LANDMARK)	DIVER NAME (FIRST & LAST NAME)	DIVE TIME (minutes)	DEPTH (ft)		No. of PICKINGS	ABALONE PRESENCE
1								REL	REAR		
2											
3											
4											
5											
6											
7											
8											
9											
10											
SPLIT LOAD		YES <input type="checkbox"/> NO <input type="checkbox"/>	NUMBER OF LOADS		VALIDATION NUMBER(S) OF OTHER LOADS	1	2	SPLIT LOAD COMMENT			
		<b>Fisheries and Oceans Canada</b>		<b>Pêches et Océans Canada</b>		<b>D&amp;D Pacific Fisheries Limited</b>					
WHITE COPY - Observer		YELLOW COPY - Buyer via trucking		PINK COPY - Vessel via packer		GOLD COPY - Remains in Logbook		Revised: June 2015			

## Appendix 10: 2024-25 Red Sea Urchin Quota Area Descriptions

### Table of Contents

1.	HAIDA GWAI	2
2.	NORTH AND CENTRAL COAST	8
3.	INSIDE WATERS	20
4.	WEST COAST VANCOUVER ISLAND	23

An asterisk (\*) indicates a change in Quota Area boundaries.

Descriptions of closures that fall within these Quota Areas are shown in Appendix 1, Section 5.

Harvesters are reminded that these area descriptions are to be used for reference only. The final authority of these descriptions of Areas, Subareas and portions thereof is as set out in the *Pacific Fishery Management Area Regulations*.

**1. HAIDA GWAI**

<b>Quota Area</b>	<b>Name</b>	<b>Description</b>
<b>RU01a</b>	Lepas Bay	That portion of Subarea 1-1 north of a line running due west from White Point.
<b>RU01b</b>	Frederick Island	That portion of Subarea 1-1 south of a line running due west from White Point.
<b>RU02a</b>	Langara Island	<p>a) That portion of Subareas 1-2, 1-7 and 101-7 west of a line running due north from Seath Point on Graham Island except closures.</p> <p>b) Those portions of Subareas 101-2, 101-3 and 101-6 inside a line commencing at Seath Point on Graham Island, thence due north to a point in water at 54°17.457'N/132°53.49'W, thence due west to a point in water at 54°17.457'N/133°06.08'W, thence due south to a point in water at 54°10.547'N/133°06.08'W, thence due east to a point on Cape Knox at 54°10.583'N/133°05.242'W, thence easterly along the shoreline of Graham Island to the beginning point at Seath Point.</p> <p>Area 1 closures listed in section 5 of Appendix 1 in the Integrated Fisheries Management Plan.</p>
<b>RU02b</b>	Virago Sound	<p>a) Subarea 1-3.</p> <p>b) Those portions of Subareas 1-2, 1-7, 101-6 and 101-7 east of a line running due north from Seath Point on Graham Island and west of a line running due north from Wiah Point.</p> <p>Area 1 closures listed in section 5 of Appendix 1 in the Integrated Fisheries Management Plan.</p>
<b>RU03a</b>	Cumshewa Inlet	Subareas 2-2 and 2-3.

Quota Area	Name	Description
<b>RU03b</b>	Kunga Island	<p>a) That portion of Subarea 2-8 outside of a line commencing on a point of the eastern shoreline of Moresby Island at 52°48.606'N/131°39.403'W northeasterly to a point in water at 52°49.405'N/131° 29.042'W, thence southeasterly to a point in water at 52°48.148'N/131°28.849'W, thence southwesterly to a point in water at 52°44.898'N/131°34.035'W, thence northwesterly to 52°45.113'N/131°34.125'W, thence following the northern shoreline of Kunga Island to 52°45.220'N/131°35.574'W, thence southwesterly to a point on Tanu Island at 52°45.002'N/131°36.770'W, thence northerly following the eastern shoreline of Tanu Island to 52°46.725'N/131°38.878'W, thence northwesterly across to a point on Moresby Island at 52°47.837'N/131°39.371'W, and thence northerly following the eastern shoreline to the beginning point. [Klue Passage to Lost Islands closure] and excluding the southerly shore of Richardson Island within Richardson Passage (closure for FSC purposes).</p> <p>b) That portion of Subarea 2-10 outside a line commencing at a point on land on Shuttle Island at 52°40.053'N and 131°42.328'W northeasterly to a point on the western shoreline of Lyell Island at 52°40.466'N and 131°41.105'W, thence southerly following the western shoreline of Lyell Island to 52°37.301'N and 131°38.800'W, thence northwesterly to a point on land of Shuttle Island at 52°38.522'N and 131°41.409'W, and thence following the eastern shoreline of Shuttle Island to the beginning point. [Darwin Sound closure]</p> <p>Closure descriptions are listed in Appendix 1, Section 5 of the Integrated Fisheries Management Plan.</p>
<b>RU04a</b>	Juan Perez Sound	Subarea 2-11. Closed for abalone research



Quota Area	Name	Description
<b>RU04b</b>	Section Cove	<p>a) Those waters of outside of a line commencing on the eastern shoreline of Moresby Island at 52°30.038'N/131°28.071'W southeasterly to a point on land on All Alone Stone Island at 52°29.081'N/131°24.042'W, thence southeasterly to a point on the northern shoreline of Huxley Island at 52°28.066'N/131°21.772'W, thence southerly following the western shoreline of Huxley Island to 52°25.934'N/131°21.927'W, thence southwesterly to the northern shoreline of Section Island at 52°25.435'N/131°22.425'W, thence westerly following the northern shoreline of Section Island to 52°25.460'N/131°22.513'W, thence northwesterly to a point on the eastern shoreline of Moresby Island at 52°26.039'N/131°25.343'W, thence northerly following the eastern shoreline of Moresby Island to 52°28.460'N/131°27.972'W, and thence northerly to the beginning point.</p> <p>b) That portion of Subarea 2-13 south of a line commencing at a point on the eastern shoreline of Moresby Island at 52°26.039'N /131°25.343'W, thence southeasterly to the northern shoreline of Section Island at 52°25.435'N/131°22.425'W and northeasterly to a point on Huxley Island at 52°25.934'N/131°21.927'W and north of a line commencing at a point on Moresby Island at 52°23.055'N/131°23.441'W, thence northeasterly to the western shoreline of Kat Island at 52°23.082'N/131°22.916'W, thence easterly following the southern shoreline of Kat Island to 52°23.147'N/131°22.260'W, thence northeasterly to the western shoreline of Burnaby Island at 52°23.276'N/131°21.333'W.</p> <p>Closure descriptions are listed in Appendix 1, Section 5 of the Integrated Fisheries Management Plan.</p>
<b>RU04c</b>	Murchison/ Gogit	<p>Those waters of Subarea 2-11 inside a line commencing at Gogit Point on Lyell Island, east to a point at 52°41.131'N/131°26.383'W, then south to a point at 52°41.116'N/131°22.687'W, then southwest to a point at 52°34.296'N/131°280.92'W, then northwest to a point at 52°34.913'N/131°29.656'W, then north 52°35.633'N/131°29.322'W, then northeast to a point at 52°36.151'N/131°27.651'W, then north to a point at 52°37.084'N/131°27.567'W, then northwest to a point 52°37.423'N/131°27.985'W, then north following the eastern shoreline of Lyell Island back to the point of commencement.</p>

Quota Area	Name	Description
<b>RU05a</b>	Skincuttle Inlet	<p>a) That portion of Subarea 2-14 east of Subarea 2-14 north of a line drawn from a point on the shoreline of Burnaby Island in Poole Inlet at 52°22.764'N/131°18.249'W southeasterly across the inlet to a point on the opposite shore at 52°22.505'N/131°17.665'W and west of a line drawn from a point on Burnaby Island at 52°24.494'N/131°15.832'W southeasterly to a point on Burnaby Island at 52°22.377'N/131°14.683'W and south of a line running from a point in water at 52°20.971'N/131°07.777'W southwesterly to a point in water at 52°20.056'N/131°11.175'W.</p> <p>b) That portion of Subarea 2-15 northwest of a line running from a point on Burnaby Island at 52°20.949'N/131°15.569'W, northeasterly to the easternmost point of Burnaby Island at 52°22.315'N/131°14.689'W and south of a line running from point on the eastern shoreline of Moresby Island at 52°18.124'N/131°18.347'W northeasterly to a point in water at 52°20.056'N/131°11.174'W and north of a line drawn from a point on the western shoreline of Huston Inlet at 52°15.732'N/131°15.643'W northeasterly across the inlet to a point on the opposite shore at 52°16.111'N/131°14.231'W.</p> <p>Closure descriptions are listed in Appendix 1, Section 5 of the Integrated Fisheries Management Plan.</p>
<b>RU05b</b>	Carpenter Bay	<p>That portion of Subarea 2-17 north of a line running from a point on the shoreline of Moresby Island 52°13.232'N/131°00.777'W thence northeasterly to a point in water at 52°14.026'N/130°59.766'W.</p> <p>Closure descriptions are listed in Appendix 1, Section 5 of the Integrated Fisheries Management Plan.</p>
<b>RU06</b>	Lower 2E	<p>a) That portion of Subarea 2-18 south of a line running from of a line drawn from the western shoreline of Rose Inlet on Moresby Island at 52°11.327'N/131°08.370'W northeasterly across the inlet to a point on the opposite shore at 52°11.328'N/131°07.115'W and south of a line running from a point on the eastern shoreline of Moresby Island at 52°10.262'N/131°01.993'W northeasterly to a point in water at 52°11.01'N/130°57.641'W.</p> <p>b) That portion of Subarea 2-19 north of a line running from a point on the shoreline of South Kunghit Island at 52°00.343'N/130°59.788'W to a point in water at 51°59.422'N/130°59.193'W.</p> <p>Closure descriptions are listed in Appendix 1, Section 5 of the Integrated Fisheries Management Plan.</p>

Quota Area	Name	Description
RU07	Lower 2W	<p>a) That portion of Subarea 2-31 south of a line running from a point on the western shoreline of Moresby Island at 52° 07.210'N/131° 15.838'W to a point in water at 52° 05.826'N/131° 17.913'W and outside of the those waters of Subareas 2-31 and 142-1 inside a line commencing at a point on the western shoreline of Moresby Island at 52°07.210'N/131°15.838'W easterly following the shoreline to 52°07.440'N/131°14.307'W, thence southeasterly to a point on the northern shoreline of Flatrock Island at 52°06.468'N/131°10.300'W, thence easterly following the shoreline to 52°06.388'N/131°10.079'W, thence southeasterly to the westernmost point of Gordon Islands at 52°06.018'N/131°09.391'W, thence southerly following the shoreline of Gordon Islands to 52°05.884'N/131°09.283'W, thence southeasterly to 52°05.806'N/131°09.208'W, thence easterly following the shoreline of Gordon Islands to 52°05.787'N/131°09.097'W, thence northeasterly to the shoreline of Gordon Islands at 52°05.788'N/131°08.938'W, thence easterly following the shoreline and thence crossing the channel to 52°05.778'N/131°08.861'W, thence southeasterly following the shoreline to 52°05.741'N/131°08.788'W, thence following the shoreline of Gordon Islands to 52°05.708'N/131°08.697'W, thence easterly across the channel to 52°05.709'N/131°08.673'W, thence southerly following the shoreline of Gordon Islands to 52°05.468'N/131°08.425'W, thence southeasterly to a point on the western shoreline of Kunghit Island at 52°04.414'N/131°07.720'W, thence northerly and southerly following the shoreline of Kunghit Island to 52°04.366'N/131° 07.720'W, thence southwesterly to a point in water at 52°03.175'N/131°14.399'W, thence northwesterly to a point in water at 52°05.826'N/131°17.913'W, and thence northeasterly back to the beginning point. [SGang Gwaay (Wailing Island) closure].</p> <p>b) Subareas 2-32 and 2-33.</p> <p>c) Subarea 2-34 except closures</p> <p>d) That portion of Subarea 142-1 inside of a line commencing at a point on Kunghit Island at 51°57.689'N/131°03.375'W to a point in water at 51°56.896'N/131°04.646'W, thence northwesterly to a point in water at 52°03.232'N/131°13.571'W, thence easterly to a point on Kunghit Island at 52°04.366'N/131°07.720'W.</p> <p>Closure descriptions are listed in Appendix 1, Section 5 of the Integrated Fisheries Management Plan.</p>

Quota Area	Name	Description
<b>RU08a</b>	Flamingo	<p>a) That portion of Subarea 2-31 north of a line running from a point on the western shoreline of Moresby Island at 52° 07.210'N/131° 15.838'W to a point in water at 52° 05.826'N/131° 17.913'W except closures.</p> <p>b) Subareas 2-35 and 2-36</p> <p>c) That portion of Subarea 2-38 south of a line commencing from a point on the western shoreline of Moresby Island at 52°23.489'N/131°36.092'W thence southwesterly to a point in water at 52°19.074'N/131°43.794'W.</p> <p>d) That portion of Subarea 142-1 inside a line commencing from a point on the western shoreline of Moresby Island at 52° 07.210'N/131° 15.838'W to a point in water at 52° 05.826'N/131° 17.913'W, thence northerly to a point in water at 52°21.700'N/131°39.218'W and east to a point on Moresby at 52°23.489'N/131°36.092'W.</p> <p>Closure descriptions listed in Appendix 1, Section 5 of the Integrated Fisheries Management Plan.</p>
<b>RU08b</b>	Englefield	<p>a) That portion of Subarea 2-38 north of a line running from a point in water at 52°38.115'N/132°09.939'W, thence southeasterly to point on land on Moresby Island at 52°38.177'N/131°56.374'W.</p> <p>b) Subareas 2-42 to 2-62.</p> <p>c) That portion of Subarea 141-1 north of a line running from a point on land on Moresby Island at 52°38.177'N/131°56.374'W thence westerly to a point in water at 52°38.152'N/132°02.01'W, thence northwesterly to a point in water at the Subarea boundary at 52°48.78'N/132°15.707'W.</p> <p>d) That portion of Subarea 142-2 inside a line commencing at the southeastern Subarea boundary with 142-1, thence westerly to a point in water at 52°48.78'N/132°15.707'W, thence northwesterly to a point in water at 53°02.625'N/132°33.539'W, then easterly to Hunter Point on Moresby Island at 53°02.738'N/132°31.993'W.</p>
<b>RU09</b>	Van Inlet	Subarea 2-68.
<b>RU10</b>	Rennel Sound	Subareas 2-69 to 2-84. Note Shields Bay closure listed in Integrated Fisheries Management Plan.
<b>RU11</b>	Hippan Island	<p>a) Subareas 2-85 to 2-87.</p> <p>b) That portion of Subarea 2-88 south of a line running true west from Selveston Point.</p>

<b>Quota Area</b>	<b>Name</b>	<b>Description</b>
<b>RU12</b>	Port Louis	a) That portion of Subarea 2-88 north of a line running true west from Selveston Point. b) Subareas 2-89 to 2-100.

## 2. NORTH AND CENTRAL COAST

<b>Quota Area</b>	<b>Name</b>	<b>Description</b>
<b>RU13a</b>	Dundas Island North	Subareas 3-1, 3-2, 3-3, 3-7 and 3-11.
<b>RU13b</b>	Dundas Island South	a) That portion of Subarea 4-1 north of a line running 222 degrees true from Farwest Point on Dunira Island (using Canadian Hydrographic chart # 3959), excluding the Nares Islets Quota Area described as: that portion of Subarea 4-1 northeast of a line running from Gore-Langton Point on Dundas Island to a point at 54°28.55'N/130°50.70'W, and then running northeasterly to a point at 54°30.45N/130°47.65'W. b) That portion of Subarea 4-5 west of the meridian passing through 130°37.0'W and north of a line from the northernmost point of Dunira Island, thence true east to the meridian passing through 130 degrees 37.0 minutes west longitude.
<b>RU13c</b>	Melville Island	a) That portion of Subarea 4-1 south of a line running 222 degrees true from Farwest Point on Dunira Island (using Canadian Hydrographic chart # 3959) and north of the parallel passing through 54 degrees 20.30 minutes north latitude. b) That portion of Subarea 4-5 south of a line from the northernmost point of Dunira Island, thence true east to the meridian passing through 130 degrees 37.0 minutes west longitude, and west of the meridian passing through 130 degrees 37.0 minutes west longitude. c) Those portions of Subareas 4-9 and 4-13 north of the parallel passing through 54 degrees 20.30 minutes north latitude.
<b>RU13d</b>	Nares Islets	That portion of Subarea 4-1 northeast of a line running from Gore-Langton Point on Dundas Island to a point at 54 degrees 28.55 minutes north latitude, 130 degrees 50.70 minutes west longitude, and then running north-easterly to a point at 54 degrees 30.45 minutes north latitude, 130 degrees 47.65 minutes west longitude

Quota Area	Name	Description
<b>RU14</b>	Tree Nobs	<p>a) That portion of Subarea 4-1 south of a parallel passing through 54 degrees 20.30 minutes north latitude.</p> <p>b) That portion of Subarea 4-2 north of the parallel passing through 54 degrees 13.5 minutes north latitude.</p> <p>c) That portion of Subarea 4-13 north of the parallel passing through 54 degrees 13.5 minutes north latitude and south of a parallel passing through 54 degrees 20.30 minutes north latitude.</p>
<b>RU15</b>	Outside Stephens Island	That portion of Subarea 4-2 south of the parallel passing through 54 degrees 13.5 minutes north latitude and north of a line running true west from a point on Prescott Island [54 degrees 5.093 minutes north latitude /130 degrees 38.87 minutes west longitude] to the surfline.
<b>RU16</b>	Inside Stephens Island	<p>a) That portion of Subarea 4-9 south of the parallel passing through 54 degrees 20.30 minutes north latitude.</p> <p>b) That portion of Subarea 4-13 south of the parallel passing through 54 degrees 13.50 minutes north latitude.</p>
<b>RU17</b>	Kelp Pass	Subarea 4-12.
<b>RU18a</b>	Edye Pass	<p>a) That portion of Subarea 4-2 south of a line running true west from a point on Prescott Island [54 degrees 5.093 minutes north latitude /130 degrees 38.87 minutes west longitude] to the surfline and north of a line running true west from a point on Henry Island [54 degrees 1.90 north latitude/130 degrees 41.122 minutes west to the surfline and east of a line running from a point on southern Henry Island at [54 degrees 0.338 minutes north latitude/ 130 degrees 40.100 minutes west longitude] then south to a point on Porcher Island at 54 degrees 0.280 minutes latitude/130 degrees 39.956 minutes west longitude.</p> <p>b) Subarea 4-4.</p>
<b>RU18b</b>	Oval Bay	<p>a) That portion of Subarea 4-2 south of a line running true west from a point on Henry Island [54 degrees 1.90 north latitude/130 degrees 41.122 minutes west to the surfline and west of a line running from a point on southern Henry Island at [54 degrees 0.338 minutes north latitude/ 130 degrees 40.100 minutes west longitude] then south to a point on Porcher Island at 54 degrees 0.290 minutes latitude/130 degrees 39.956 minutes west longitude.</p> <p>b) That portion of Subarea 4-3 north of a line running due west from Fan Point.</p>

<b>Quota Area</b>	<b>Name</b>	<b>Description</b>
<b>RU19</b>	Porcher Inlet	Subarea 5-9.
<b>RU20a</b>	Cape George	That portion of Subarea 4-3 south of a line running due west from Fan Point.
<b>RU20b</b>	Freeman Passage	<p>a) That portion of Subarea 5-11 north of the parallel passing through 53 degrees 48.0 minutes north latitude. (Refer to Canadian Hydrographic Service Chart #3761)</p> <p>b) Subarea 5-12 except that portion south of a line running from Joachim Spit at 53 degrees 49.506 minutes north latitude, 130 degrees 38.813 minutes west longitude easterly to Goschen Island at 53 degrees 49.566 minutes north latitude, 130 degrees 37.416 minutes west longitude.</p>
<b>RU21</b>	Willis Bay	<p>a) That portion of Subarea 5-10 south and west of a line running from the northern tip of the entrance to Dolphin Lagoon located at 53 degrees 46.7 minutes north latitude, 130 degrees 28.1 minutes west longitude on Dolphin Island, thence west to a point on the Prager Islands located at 53 degrees 46.85 minutes north latitude, 130 degrees 29.8 minutes west longitude, thence northerly to a point on the Shakes Islands located at 53 degrees 47.5 minutes north latitude, 130 degrees 29.0 minutes west longitude, thence true north to the Subarea 5-10 boundary line; west of the line running from Boys Point on Dolphin Island due south to the parallel passing through 53 degrees 42.7 minutes north latitude; and north of the parallel passing through 53 degrees 42.7 minutes north latitude. (Refer to Canadian Hydrographic Service Chart #3947)</p> <p>b) That portion of Subarea 5-11 south of the parallel passing through 53 degrees 48.0 minutes north latitude and north of the parallel passing through 53 degrees 42.7 minutes north latitude.</p> <p>Note Kitkatla closures listed in Integrated Fisheries Management Plan.</p>
<b>RU22a</b>	Hankin Rock	That portion of Subarea 5-10 south of the parallel passing through 53 degrees 42.7 minutes north latitude. (Refer to Canadian Hydrographic Service Chart #3927)

Quota Area	Name	Description
<b>RU22b</b>	Beaver Pass	That portion of Subarea 5-10 south of a line running from the north-western tip of McCauley Island to a boundary sign on the northwest tip of Spicer Island; south of a line running from a boundary sign located on the south-westernmost tip of Spicer Island to Boys Point on Dolphin Island, then due south to the parallel passing through 53 degrees 42.7 minutes north latitude; and north of the parallel passing through 53 degrees 42.7 minutes north latitude. (Refer to Canadian Hydrographic Service Chart #3927)  Note Kitkatla closures listed in Integrated Fisheries Management Plan.
<b>RU23</b>	Upper Principe Channel	Subarea 5-13
<b>RU24a</b>	Mid Principe Channel	a) That portion of Subarea 5-17 north of a line running due east from Oar Point.  b) Subarea 5-18
<b>RU24b</b>	Lower Principe Channel	a) That portion of Subarea 5-17 south of a line running due east from Oar Point.  b) Subarea 5-19.  c) That portion of Subarea 6-9 north of a parallel running through the Sisters Islands from 53 degrees 10.686 minutes north latitude, 129 degrees 46.803 minutes west longitude.
<b>RU25</b>	Petrel Channel	Subareas 5-14, 5-15 and 5-16
<b>RU26</b>	Larsen Harbour	a) That portion of Subarea 5-11 south of a line running true west from Baird Point on McCauley Island.  b) That portion of Subarea 5-20 north of the parallel passing through 53 degrees 35 minutes north latitude. (Refer to Canadian Hydrographic Service Chart #3927)



Quota Area	Name	Description
<b>RU27a</b>	Upper Banks Island	That portion of Subarea 5-20 south of the parallel passing through 53 degrees 35 minutes north latitude, east of a line running 140 degrees true from 53 degrees 35 minutes north latitude and 130 degrees 38.8 minutes west longitude, north of a parallel running east and west through Cliff Point, except that portion of Subarea 5-20 adjacent to the western shore of the Antle Islands described as: east of a line running from the boundary marker at Laverock Point (53 degrees 30.97 minutes north latitude, 130 degrees 29.13 minutes west longitude), then to a point west of the Antle Islands at 53 degrees 28.12 minutes north latitude, 130 degrees 28 minutes west longitude, then to a marker on Banks Island at 53 degrees 27.82 minutes north latitude, 130 degrees 24.4 minutes west longitude. (Refer to Canadian Hydrographic Service Chart #3927)
<b>RU27b</b>	Mid Banks Island	That portion of Subarea 5-20 east of a line running 140 degrees true from 53 degrees 35 minutes north latitude, 130 degrees 38.8 minutes west longitude, south of a parallel running east and west through Cliff Point, except that portion of Subarea 5-20 adjacent to the western shore of the Antle Islands described as: east of a line running from Laverock Point (53 degrees 30.97 minutes north latitude, 130 degrees 29.13 minutes west longitude), then to a point west of the Antle Islands at 53 degrees 28.12 minutes north latitude, 130 degrees 28 minutes west longitude, then to a marker on Banks Island at 53 degrees 27.82 minutes north latitude, 130 degrees 24.4 minutes west longitude. (Refer to Canadian Hydrographic Service Chart #3927)
<b>RU28</b>	Bonilla Island	<p>a) That portion of Subarea 5-20 south of the parallel passing through 53 degrees 35 minutes north latitude; west of line running 140 degrees true from 53 degrees 35 minutes north latitude, 130 degrees 38.8 minutes west longitude; north of a line running from Kelp Point on Banks Island true west to the surf line. (Refer to Canadian Hydrographic Service Chart #3927)</p> <p>b) Subarea 105-1.</p> <p>c) That portion of Subarea 105-2 north of a line running from Kelp Point on Banks Island true west to the surf line. (Refer to Canadian Hydrographic Service Chart #3741)</p>

Quota Area	Name	Description
<b>RU29</b>	Kingkown Inlet	<p>a) That portion of Subarea 5-20 east of a line running from Laverock Point (53 degrees 30.97 minutes north latitude, 130 degrees 29.13 minutes west longitude), to a point west of the Antle Islands at 53 degrees 28.12 minutes north latitude, 130 degrees 28 minutes west longitude, then to a marker on Banks Island at 53 degrees 27.82 minutes north latitude, 130 degrees 24.4 minutes west longitude (Refer to Canadian Hydrographic Service Chart #3927).</p> <p>b) Subarea 5-21.</p>
<b>RU30</b>	Lower Banks Island	<p>a) Subarea 5-22.</p> <p>b) That portion of Subarea 105-2 south of a line running from Kelp Point on Banks Island true west to the surf line (Refer to Canadian Hydrographic Service Chart #3741).</p> <p>c) That portion of Subarea 106-1 north of a parallel passing through Finnerty Point on Nichol Island.</p>
<b>RU31a</b>	Moore Islands	That portion of Subarea 106-2 west of a line running 144 degrees true from the northern boundary of Subarea 106-2 at 129 degrees 30.12 minutes west longitude, and north of a parallel passing through 52 degrees 36.40 minutes north latitude. (Refer to Canadian Hydrographic Service Chart #3726)
<b>RU31b</b>	Harvey Islands	That portion of Subarea 106-2 west of a line running 144 degrees true from the northern boundary of Subarea 106-2 at 129 degrees 30.12 minutes west longitude, and south of a parallel passing through 52 degrees 36.40 minutes north latitude. (Refer to Canadian Hydrographic Service Chart #3726)
<b>RU32</b>	Calamity Bay	That portion of Subarea 6-9 north of the parallel passing through 53 degrees 08.0 minutes north latitude and west of the meridian passing through 129 degrees 49.78 minutes west longitude. (Refer to Canadian Hydrographic Service Chart #3741)
<b>RU33</b>	Otter Pass	That portion of Subarea 6-9 south of a parallel running through the Sisters Islands from 53 degrees 10.686 minutes north latitude, 129 degrees 46.803 minutes west longitude, and north of a parallel passing through Flynn Point on Trutch Island, excluding the Calamity Bay Quota Area described as: that portion of Subarea 6-9 north of the parallel passing through 53 degrees 08.0 minutes north latitude and west of the meridian passing through 129 degrees 49.78 minutes west longitude. (Refer to Canadian Hydrographic Service Charts #3741 and #3724)

Quota Area	Name	Description
<b>RU34a</b>	Langley Pass	That portion of Subarea 6-9 west of a meridian running through 129 degrees 38.420 minutes west longitude; south of a parallel passing through Flynn Point on Trutch Island; and north of a parallel passing through Finnerty Point on Nichol Island. (Refer to Canadian Hydrographic Service Chart #3795)
<b>RU34b</b>	Develin Bay	That portion of Subarea 6-9 east of a meridian running through 129 degrees 38.420 minutes west longitude and south of a parallel passing through Flynn Point on Trutch Island. (Refer to Canadian Hydrographic Service Chart #3795)
<b>RU35</b>	Oswald Bay	<p>a) That portion Subarea 6-9 south of a parallel passing through Finnerty Point on Nichol Island, and northwest of a parallel running true west from a point on Dewdney Island at 52 degrees 57.41 minutes north latitude, 129 degrees 38.16 minutes west longitude south-westerly to the subarea boundary. (Refer to Canadian Hydrographic Service Chart #3724)</p> <p>b) That portion of Subarea 106-1 south of a parallel passing through Finnerty Point on Nichol Island and north of a parallel running true west from a point on Dewdney Island at 52 degrees 57.41 minutes north latitude , 129 degrees 38.16 minutes longitude.</p>
<b>RU36a</b>	Estevan Group East	Those portions of Subareas 6-9 and 6-10 west of a line running 132 degrees true from Humphreys Point on Lotbiniere Island southerly to the parallel running true west from McPhee Point on Princess Royal Island, north of the parallel running true west from McPhee Point on Princess Royal Island, and east of a line running 130 degrees true from Goodacre Point. (Refer to Canadian Hydrographic Service Chart #3724)
<b>RU36b</b>	Estevan Group South	<p>a) That portion of Subarea 6-9 west of a line running 130 degrees true from Goodacre Point, north of a parallel running true west from McPhee Point on Princess Royal Island, and south of a parallel running true west from a point on Dewdney Island at 52 degrees 57.41 minutes north latitude, 129 degrees 38.16 minutes west longitude. (Refer to Canadian Hydrographic Service Chart #3724)</p> <p>b) That portion of Subarea 106-1 south of a parallel running true west from a point on Dewdney Island at 52 degrees 57.41 minutes north latitude, 129 degrees 38.16 minutes west longitude and north of a parallel running true west from McPhee point on Princess Royal Island.</p>

Quota Area	Name	Description
<b>RU37</b>	Rennison Island	<p>a) Those portions of Subareas 6-9 and 6-10 south of a line running true west from McPhee Point on Princess Royal Island.</p> <p>b) That portion of Subarea 6-11 north of a line running from McPhee Point on Princess Royal Island to Ulric Point on Aristazabal Island.</p> <p>c) That portion of Subarea 6-13 north of line running from Ulric Point on Aristazabal Island to the southern tip of Rennison Island, then true west to the surf line. (Refer to Canadian Hydrographic Service Chart #3724)</p>
<b>RU38a</b>	Campania Island	That portion of Subarea 6-10 west of a line running due south from the southernmost point of Campania Island at 52 degrees 57.579 minutes north latitude, 129 degrees 19.464 minutes west longitude.
<b>RU38c</b>	Surf Inlet	<p>a) That portion of Subarea 6-10 north of the parallel running true west from McPhee Point on Princess Royal Island and east of the line running from Ulric Point on Aristazabal Island to the entrance to Clarke Cove on Princess Royal Island at 52 degrees 58.30 minutes north latitude, 129 degrees 11.59 minutes west longitude.</p> <p>b) Subarea 6-12.</p>
<b>RU38d</b>	Gil Island West	Subareas <del>5-24</del> , 6-5, 6-27 and 6-28.
<b>RU38e</b>	McKay Reach	Subarea 6-7.
<b>RU38f</b>	Whale Channel	<p>a) Subareas 6-6, 6-8 and 6-26.</p> <p>b) That portion of Subarea 6-10 north of the parallel running true west from McPhee Point on Princess Royal Island, east of a line running due south from the southernmost point of Campania Island at 52 degrees 57.579 minutes north latitude, 129 degrees 19.464 minutes west longitude, and west of the line running from Ulric Point on Aristazabal Island to the entrance to Clarke Cove on Princess Royal Island at 52 degrees 58.30 minutes north latitude, 129 degrees 11.59 minutes west longitude.</p>

Quota Area	Name	Description
<b>RU39</b>	Upper West Aristazabal	<p>a) That portion of Subarea 6-13 south of a line running from Ulric Point on Aristazabal Island to the southern tip of Rennison Island, thence true west to the surf line and north of the parallel passing through 52 degrees 40.0 minutes north latitude (Refer to Canadian Hydrographic Service Chart #3724);</p> <p>b) That portion of Subarea 106-2 east of a line running 144 degrees true from the northern boundary of Subarea 106-2 at 129 degrees 30.12 minutes west longitude, south of a line running from Ulric Point on Aristazabal Island to the southern tip of Rennison Island, thence true west, and north of the parallel passing through 52 degrees 40.0 minutes north latitude.</p>
<b>RU40</b>	Woodcock Islands	<p>a) That portion of Subarea 6-13 south of the parallel passing through 52 degrees 40.0 minutes north latitude, and north of the parallel passing through 52 degrees 35.6 minutes north latitude (through Howse Island).</p> <p>b) That portion of Subarea 106-2 east of a line running 144 degrees true from the northern boundary of Subarea 106-2 at 129 degrees 30.12 minutes west longitude, south of the parallel passing through 52 degrees 40.0 minutes north latitude, and north of the parallel passing through 52 degrees 35.6 minutes north latitude (through Howse Island).</p>
<b>RU41</b>	Normansell Islands	<p>a) That portion of Subarea 6-13 south of the parallel passing through 52 degrees 35.6 minutes north latitude (through Howse Island); and north of the parallel passing through 52 degrees 32.0 minutes north latitude (Refer to Canadian Hydrographic Service Chart #3726).</p> <p>b) That portion of Subarea 106-2 east of a line running 144 degrees true from the northern boundary of Subarea 106-2 at 129 degrees 30.12 minutes west longitude; south of the parallel passing through 52 degrees 35.6 minutes north latitude (through Howse Island), and north of the parallel passing through 52 degrees 32.0 minutes north latitude.</p>

<b>Quota Area</b>	<b>Name</b>	<b>Description</b>
<b>RU42</b>	Lower West Aristazabal	<p>a) That portion of Subarea 6-13 south of the parallel passing through 52 degrees 32.0 minutes north latitude, and north of the parallel passing through 52 degrees 27.62 minutes north latitude (refer to Canadian Hydrographic Service Chart #3726).</p> <p>b) That portion of Subarea 106-2 east of a line running 144 degrees true from the northern boundary of Subarea 106-2 at 129 degrees 30.12 minutes west longitude; south of the parallel passing through 52 degrees 32.0 minutes north latitude; and north of the parallel passing through 52 degrees 27.62 minutes north latitude.</p>
<b>RU43</b>	Upper Laredo	<p>a) That portion of Subarea 6-11 south of a line running from McPhee Point on Princess Royal Island to Ulric Point on Aristazabal Island.</p> <p>b) Subarea 6-14.</p>
<b>RU44</b>	Lower Laredo	<p>a) Subarea 6-15.</p> <p>b) That portion of Subarea 6-16 north of a line running true west from Wilby Point on Swindle Island, and west of a line running from Wilby Point on Swindle Island to Dallain Point on Princess Royal Island. (Refer to Canadian Hydrographic Service Chart #3737)</p>
<b>RU45</b>	Laredo Inlet	<p>a) That portion of Subarea 6-16 east of a line running from Wilby Point on Swindle Island to Dallain Point on Princess Royal Island (Refer to Canadian Hydrographic Service Chart #3737).</p> <p>b) Subarea 6-19.</p>
<b>RU46a</b>	Laredo Sound	<p>a) That portion of Subarea 6-16 south of a line running true west from Wilby Point on Swindle Island.</p> <p>b) That portion of Subarea 6-17 east of a meridian passing through 128 degrees 56.0 minutes west longitude.</p>
<b>RU46b</b>	Prior Pass	<p>a) That portion of Subarea 6-13 south of a parallel running through 52 degrees 27.62 minutes north latitude (Refer to Canadian Hydrographic Service Chart #3726).</p> <p>b) That portion of Subarea 6-17 west of a meridian passing through 128 degrees 56.0 minutes west longitude.</p>

Quota Area	Name	Description
<b>RU47a</b>	Thompson Bay	<p>a) Those portions of Subareas 7-1 and 7-2 east of a meridian running due south from Aldrich Point on Price Island.</p> <p>b) Subareas 7-19 and 7-20.</p> <p>c) That portion of Subarea 7-21 south of a line running through the tidal rapids in Gale Passage at 52 degrees 12.5 minutes north latitude.</p> <p>d) Subarea 7-32.</p>
<b>RU47b</b>	Day Point	<p>a) Those portions of Subareas 7-1, 7-2 and 7-3 west of a meridian running due south from Aldrich Point on Price Island;</p> <p>b) That portion of Subarea 7-31 south of a parallel passing through 52 degrees 16.3 minutes north latitude.</p> <p>Note Price Island closure listed in the Integrated Fisheries Management Plan.</p>
<b>RU48</b>	Milbanke Sound	That portion of Subarea 7-3 east of a meridian running due south from Aldrich Point on Price Island.
<b>RU49</b>	Finlayson Channel	<p>a) Subareas 7-4, 7-5, and 7-6.</p> <p>b) That portion of Subarea 7-9 north of a parallel passing through Jermaine Point on Dowager Island.</p>
<b>RU50</b>	Mathieson Channel	That portion of Subarea 7-9 north of a line running from Cross Point on Lady Douglas Island southerly along the Subarea boundary to a point west of Rankin Point on Cecelia Island, then to Rankin Point on Cecilia Island; north of a line from Rankin Point on Cecilia Island to Knarled Point on the Don Peninsula; and south of a parallel passing through Jermaine Point on Dowager Island.
<b>RU51</b>	Seaforth Channel	<p>a) Subareas 7-8.</p> <p>b) That portion of Subarea 7-9 south of a line running from Cross Point on Lady Douglas Island southerly along the Subarea boundary to a point west of Rankin Point on Cecelia Island, then to Rankin Point on Cecilia Island, then to Knarled Point on the Don Peninsula;</p> <p>c) Subareas 7-12 and 7-15.</p> <p>d) That portion of Subarea 7-21 north of a line running through the tidal rapids in Gale Passage at 52 degrees 12.5 minutes north latitude.</p>

<b>Quota Area</b>	<b>Name</b>	<b>Description</b>
<b>RU52</b>	Tribal / McMullin Group	a) Subarea 7-18. b) Those portions of Subareas 7-23 and 7-24 south of a parallel passing through 52 degrees 10.0 minutes north latitude near Poole Islet in Raymond Channel and Quinoot Point in Joassa Channel. (Refer to Canadian Hydrographic Service Chart #3787)
<b>RU53</b>	Spider / Kildidt	Subareas 7-26, 7-27 and 7-28
<b>RU54</b>	McNaughton Group	a) That portion of Subarea 7-17 southwest of a line running from Beak Point on Hunter Island to German Point on Campbell Island (Refer to Canadian Hydrographic Service Chart #3787). b) Subarea 7-25.
<b>RU55</b>	Hakai Pass	Subareas 8-1 and 8-2
<b>RU56a</b>	Nalau Pass	That portion of Subarea 8-4 west of a line running from Daedalus Point on Nalau Island to Hergest Point on Hunter Island
<b>RU56b</b>	Fitz Hugh Sound	a) Subarea 8-3. b) That portion of Subarea 8-4 east of a line running from Daedalus Point on Nalau Island to Hergest Point on Hunter Island. c) Subarea 8-16. d) That portion of Subarea 9-12 north of a parallel running through Truman Point on Calvert Island.
<b>RU57a</b>	Rivers Inlet	a) Subareas 9-1 to 9-4, 9-10 to 9-11. b) That portion of Subarea 9-12 south of a parallel running through Truman Point on Calvert Island. c) Those portions of Subareas 10-1 and 10-2 east of a meridian running through 127 degrees 54.12 minutes west longitude and north of a parallel running true west from the Dugout Rocks light.
<b>RU57b</b>	West Calvert Island	a) Area 109. b) That portion of Subarea 10-1 west of a meridian passing through 127 degrees 56.7 minutes west longitude, and north of a line running due west from the Dugout Rocks light.



<b>Quota Area</b>	<b>Name</b>	<b>Description</b>
<b>RU57c</b>	Grief Bay	That portion of Subarea 10-1 west of a meridian running through 127 degrees 54.12 minutes west longitude, east of a meridian passing through 127 degrees 56.7 minutes west longitude, and north of a line running due west from the Dugout Rocks light
<b>RU58</b>	Smiths Inlet	a) That portion of Subarea 10-2 south of a line running true west from the Dugout Rocks light. b) Subareas 10-3, 10-4, 10-5, 10-7, 10-8 and 10-12.

### 3. INSIDE WATERS

<b>Quota Area</b>	<b>Name</b>	<b>Description</b>
<b>11</b>	Allison Harbour	Area 11, except that portion of Subarea 11-2 inside a line starting at Davey Rock then running to 51deg 04.430min north latitude, 127deg 54.762min west longitude, then to 51deg 04.430min north latitude, 127deg 38.084min west longitude and returning to Davey Rock.
<b>12A</b>	Bates Pass	That portion of Subarea 12-12 south of a line running from Pivot Point on Hope Island to a point on Vansittart Island at 50 degrees 54.633 minutes north latitude, 127 degrees 48.651 minutes west longitude, and south of a line running from Magicienne Point on Vansittart Island through Shade Island to Nigei Island.
<b>12B</b>	Christie / Browning Pass	a) Subarea 12-10; b) That portion of Subarea 12-11 southwest of a line running from 51deg 04.43min north latitude, 127deg 54.762min west longitude and returning to Davey Rock.
<b>12C</b>	Port Hardy	Subareas 12-15 and 12-16.
<b>12E</b>	Blackfish Sound	Subareas 12-5, 12-6, 12-20, 12-26. Note Numas Islands closure listed in the Integrated Fisheries Management Plan
<b>12F</b>	Deserter Island	That portion of Subarea 12-13 east of a line starting at Davey Rock then running to 51deg 04.43min north latitude, 127deg 38.084min west longitude
<b>12G</b>	Wells Pass	Subareas 12-7, 12-38 to 12-42. Note Numas Island closure listed in the Integrated Fisheries Management Plan

<b>Quota Area</b>	<b>Name</b>	<b>Description</b>
<b>12H</b>	Northern Johnstone Strait	Subareas 12-1 to 12-3, 12-21 to 12-24
<b>12I</b>	Buckle Group	Those portions of Subareas 11-2, 12-11, 12-12, 12-13 inside a line starting at Davey Rock then running to 51deg 04.43min north latitude, 127deg 54.762min west longitude, then to 51deg 04.43min north latitude, 127deg 38.084min west longitude and returning to Davey Rock
<b>12J</b>	Shadwell Pass	That portion of Subarea 12-12 north of a line running from Pivot Point on Hope Island to a point on Vansittart Island at 50deg 54.633min north latitude, 127deg 48.651min west longitude; north of a line running from Magicienne Point on Vansittart Island through Shade Island to Nigei Island; and southwest of a line running from 50deg 49.445min north latitude, 127deg 48.347min west longitude and returning to Davey Rock
<b>12K</b>	Port McNeill	a) Subareas 12-4, 12-8, 12-17 and 12-19. Note Numas Islands closure listed in the Integrated Fisheries Management Plan b) Subarea 12-18 excluding the Stephenson Islets (That portion of Subarea 12-18 within the following: 50 degrees 34. 45 min north latitude, 126 degrees 50.32 min west longitude to 50 degrees 35.115 north latitude, 126 degrees 49. 405 longitude west to 50 degrees 34.270 north latitude, 126 degrees 48.324 west longitude to 50 degrees 33.562 north latitude, 126 degrees 49.055 west longitude, to 50 degrees 34.133 north latitude, 126 degrees 50.104 west longitude to 50 degrees 34. 45 min north latitude, 126 degrees 50.32 min west longitude.
<b>12L</b>	Stephenson Islets	That portion of Subarea 12-18 within the following: 50 degrees 34. 45 min north latitude, 126 degrees 50.32 min west longitude to 50 degrees 35.115 north latitude, 126 degrees 49. 405 longitude west to 50 degrees 34.270 north latitude, 126 degrees 48.324 west longitude to 50 degrees 33.562 north latitude, 126 degrees 49.055 west longitude, to 50 degrees 34.133 north latitude, 126 degrees 50.104 west longitude to 50 degrees 34. 45 min north latitude, 126 degrees 50.32 min west longitude.
<b>13A</b>	Kelsey Bay - Proper	Subareas 13-32 to 13-34

<b>Quota Area</b>	<b>Name</b>	<b>Description</b>
<b>13C</b>	Campbell River North	<p>a) Portion of Subarea 13-6 north of a line drawn true west from North Bluff on Quadra Island [50 degrees 08.691 minutes north/125 degrees 21.072 minutes west] across Seymour Narrows to a fishing boundary sign on Vancouver Island [50 degrees 08.673 minutes north/125 degrees 21.696 minutes west].</p> <p>b) Subareas 13-7 to 13-9, 13-11, 13-27, 13-28. Note Area 13 Study Area closure listed in the Integrated Fisheries Management Plan</p>
<b>13B</b>	Campbell River South	<p>a) Subareas 13-1 and 13-2.</p> <p>b) Portion of Subarea 13-3 south of a line drawn from the light at the end of the south government dock breakwater at Campbell River to Cape Mudge lighthouse.</p> <p>c) Portion of Subarea 14-13 north of a line running from Oyster River from 49 degrees 52.145 minutes north latitude, 125 degrees, 06.870 minutes west longitude.</p>
<b>13D</b>	Campbell River East	Subareas 13-10, 13-12
<b>13E</b>	Cordero Channel	Subareas 13-25, 13-41 and 13-42
<b>13F</b>	Kelsey Bay - East	Subareas 13-29 to 13-31, 13-35 to 13-40
<b>13G</b>	Stuart Island	Subareas 13-13 to 13-24, 13-26 and <b>15-2 to 15-4</b> .
<b>13J</b>	Discovery Passage	<p>a) Portion of Subarea 13-3 north of a line drawn from the light at the end of the south government dock breakwater at Campbell River to Cape Mudge lighthouse.</p> <p>b) Subareas 13-4 and 13-5.</p> <p>c) Portion of Subarea 13-6 south of a line drawn true west from North Bluff on Quadra Island [50 degrees 08.691 minutes north/125 degrees 21.072 minutes west] across Seymour Narrows to a fishing boundary sign on Vancouver Island [50 degrees 08.673 minutes north/125 degrees 21.696 minutes west].</p>
<b>14A</b>	Comox	<p>a) Subareas 14-5, 14-7, 14-8 and 14-10</p> <p>b) Portions of Subareas 14-9, 14-11 and 14-12 south of a line running due east from Balmoral Beach at 49 degrees 40.034 minutes north latitude, 124 degrees 53.961 minutes west longitude.</p>

<b>Quota Area</b>	<b>Name</b>	<b>Description</b>
<b>14B</b>	Cape Lazo	a) Portions of Subareas 14-9, 14-11 and 14-12 north of a line running due east from Balmoral Beach at 49 degrees 40.034 minutes north latitude, 124 degrees 53.961 minutes west longitude.  b) Portion of Subarea 14-13 south of a line running due east from Oyster River from 49 degrees 52.145 minutes north latitude, 125 degrees, 06.870 minutes west longitude.
<b>17</b>	Nanaimo	Area 17 and Subarea 29-5. Note Stuart Channel closure listed in the Integrated Fisheries Management Plan
<b>18A</b>	Sidney	a) Subareas 18-3, 18-4, and 18-6.  b) That portion of Subarea 19-5 north of a line running due east from Cormorant Point.  c) Subarea 19-6.
<b>18B</b>	Mayne / Saturna Island	Subareas 18-1, 18-2, 18-5, 18-9, 18-11 and 29-4
<b>19</b>	Victoria	a) Subareas 19-3, 19-4.  b) That portion of Subarea 19-5 south of a line running due east from Cormorant Point. Note Ogden Point, 10 Mile Point and Race Rocks closures listed in management plan.

#### 4. WEST COAST VANCOUVER ISLAND

<b>Quota Area</b>	<b>Name</b>	<b>Description</b>
<b>20</b>	Sooke	Subareas 20-4 to 20-6 except for Becher Bay closure.
<b>23C</b>	Area 23	Subareas 23-5 to 23-7, 23-11, 123-3 and 123-5 except the Pacific Rim National Park and Bamfield closures listed in Appendix 1 of this IFMP.

## Appendix 11: Example of Red Sea Urchin Conditions of Licence

*This example of conditions of licence is provided for your information only. These conditions of licence are generic and may not be the same as those provided when a licence is issued. The actual condition of licence will be attached to the licence issued by the National Online Licensing System (NOLS)*

### CONDITIONS OF [YEAR] RED SEA URCHIN LICENCE

Licence Period: August 1, [YEAR] to July 31, [YEAR]

#### Authority

The Department of Fisheries and Oceans has authority to set licence conditions under subsection 22(1) of the *Fishery (General) Regulations* for the proper management and control of fisheries and the conservation and protection of fish.

Persons fishing under authority of this licence may only do so in accordance with the conditions stated below.

Also, it is the responsibility of individual fishers to be informed of, and comply with, the *Fisheries Act* and the regulations made thereunder, in addition to these conditions.

For information on management of the red sea urchin fishery obtain a copy of the current Red Sea Urchin - Integrated Fisheries Management Plan from a resource manager at 250-756-7118 or 250-756-7271. The Management Plan is intended for general information purposes only. Where there is a discrepancy between the Plan and the *Fisheries Act* and regulations or these conditions, the *Fisheries Act* and regulations and these conditions prevail.

#### PART 1

#### Application

This Part applies to fishing for those species of fish set out in section 1 of this Part.

#### Definitions

"Area" and "Subarea" have the same meaning as in the *Pacific Fishery Management Area Regulations*.

"container" means a mesh pick bag, a mesh transport bag, a plastic tote, or a cage used for the gathering, handling or transportation of red sea urchin.

"Department (DFO)" means the Department of Fisheries and Oceans.

"designated service provider" means D&D Pacific Fisheries Ltd., the private sector company authorized by the Department for the purpose of assisting licence holders and vessel masters in meeting these conditions of licence with regards to reporting of information.

"discarded" means not placing the red sea urchin in a container or removing a red sea urchin from a container and not validating that red sea urchin.

"fishing trip" means the time between leaving port to commence commercial Red Sea Urchin fishing and the return to a port or offloading of catch that results in a discontinuation of fishing for 24 hours or longer.

"Hail-out Report" means the report made to a designated Red Sea Urchin service provider prior to embarking on a fishing trip.

"Hail-in Report" means the report made to a designated Red Sea Urchin service provider prior to landing Red Sea Urchin or after a fishing trip.

"harvested" means removing, by any means, red sea urchin from the substrate of the ocean floor.

"Harvest log" means a log of all harvest operations that meets the requirements of the Department's Stock Assessment and Research Division Shellfish Data Unit and available from the designated service provider who provides logbook and data keypunch services.

"landed" or "landing" means the transfer of red sea urchin from a vessel in water to land.

"observer" means an individual who has been designated as an observer by the Regional Director-General for Pacific Region pursuant to section 39 of the *Fishery (General) Regulations*.

"Quota Area" means those areas enumerated and described in Appendix 10 of the current Red Sea Urchin - Integrated Fisheries Management Plan.

"tranship" means the transfer of red sea urchin from a vessel to another vessel.

"validated" means red sea urchin have been weighed by an observer and the weight entered into the Red Sea Urchin Validation & Harvest Log (see sections 10 and 12) or an alternative log approved by the Department.

"vessel master" means the individual embarked on the vessel and responsible for the operation of the vessel and the fishing activities carried out under authority of this licence.

"vessel registration number (VRN)" means the number assigned to a vessel by the Department at the time the vessel is registered as a fishing vessel.

1. Species of fish permitted to be taken:

Red Sea Urchin (*Mesocentrotus franciscanus*)

2. Licence Expiry Date:

This licence expires on July 31, [YEAR].

3. Quantities permitted to be taken:

(1) The maximum quantity of red sea urchin authorized to be taken under this licence shall not exceed the limit on the current Red Sea Urchin licence.

4. Minimum size limit:

The minimum size of Red Sea Urchin that may be taken is 90 mm in shell diameter, measured between the spines, through the greatest diameter of the shell.

5. Waters in which fishing is permitted:

Area of fishing is as set out in this licence.

6. Fishing gear permitted to be used:

Hand picking by divers only. Suction devices are not permitted to be used.

7. Fishing Multiple Quota Areas

All red sea urchin caught in a Quota Area shall be landed or transhipped prior to the commencement of fishing in a new Quota Area.

8. The type, size and marking of containers to hold or transport red sea urchin and the marking of such containers:

(1) All red sea urchin delivered to designated landing ports or transhipped from the licensed vessel to another vessel licensed for the transportation of fish shall be placed in containers which are labelled. The label must be waterproof and marked with the vessel name and vessel registration number of the vessel used to harvest that product.

(2) All harvested red sea urchin that are contained in "pick bags" or any other type of container and left unattended in the water must be labelled. The label must be waterproof and marked with the vessel name and vessel registration number of the vessel used to harvest that product. Floats attached to containers left unattended in the water must be marked with the vessel registration number.

9. Transshipment:

Red sea urchin may be transhipped from the licensed vessel to another vessel licensed for the transportation of fish provided the vessel master complies with the following conditions:

- (1) all red sea urchin are in containers and tagged as per section 7;
- (2) the number of containers are recorded in the log;
- (3) the "packer weight" (determined by subtracting the weight of the containers from the weight of the product) is recorded in the log;



- (4) a copy of the log accompanies the product to the designated port; and
- (5) the product is landed at a designated port and validated by an observer.

10. Locations permitted for the landing of red sea urchin:

Red sea urchin shall be landed at one of the following ports:

- (1) North Coast: Queen Charlotte City, Masset, Prince Rupert, Port Edward, Klemtu, Bella Bella, or Port Hardy.
- (2) South Coast: Port Hardy, Port McNeill, Kelsey Bay, Nanaimo, Quadra Island, Comox, Campbell River, Sidney, Sooke, Victoria, Ucluelet, Steveston, or Vancouver.

This condition applies to both the licensed vessel and, if the vessel master chooses to tranship his catch to another vessel, to the vessel receiving the red sea urchin.

11. Validation:

(See Explanatory Note after section 14)

- (1) All red sea urchin harvested or removed from the sea bed floor under the authority of this licence must be validated at the point and time the fish are landed.
- (2) Prior to validation of red sea urchin no person shall:
  - (a) smash the shells or slit the membranes of the red sea urchin to drain the waters; or
  - (b) dump, throw overboard, or otherwise discard red sea urchin which have been harvested and retained in accordance with the *Fisheries Act* and the regulations made thereunder.
- (3) All weights shall be determined using a scale approved by Industry Canada.
  - (a) Registered participants in the live-market validation pilot program shall validate their catch by undrained weight or by volume in the manner set out in the Alternate Validation Pilot Protocol sheet available to registrants from the resource manager.

(5) The vessel master of the licensed vessel or, if the catch is transhipped to another vessel, the vessel master of that vessel shall provide the observer with a hard copy of the Validation & Harvest Logbook upon completion of each validation.

(6) The vessel master of the licensed vessel or, if the catch is transhipped to another vessel, the vessel master of that vessel shall provide to the observer at the point of landing, access to the vessel's fish holds, freezers and other fish storage areas at any time during the landing.

## 12. Oral Reports:

### 1) Hail-out Report

Not less than 24 hours before a fishing trip, the vessel master shall make a Hail-out Report by contacting the designated Red Sea Urchin service provider at (800) 775-5505 and report the following information:

- (a) vessel name, vessel master's name and vessel registration number;
- (b) species to be fished (i.e. red sea urchin);
- (c) Subarea(s) to be fished;
- (d) anticipated time of arrival at the fishing location; and
- (e) anticipated time that fishing will begin.

(2) Upon failure to arrive at fishing location within 24 hours of time stated in subsection 11(1), the vessel master shall report the following information to the designated Red Sea Urchin service provider:

- (a) vessel name and vessel registration number; and
- (b) details of change in fishing plans.

(3) At least 24 hours prior to moving to a new Quota Area, the vessel master shall report the following information to the designated Red Sea Urchin Provider:

- (a) vessel name, vessel master's name and vessel registration number;
- (b) species to be fished (i.e. red sea urchin);
- (c) Subarea(s) to be fished;
- (d) anticipated time of arrival at the fishing location; and
- (e) anticipated time that fishing will begin.

(4) Cancellation of fishing trip:

Should the vessel master decide not to fish after having made a Hail-out Report, the vessel master shall make a Hail-in Report by contacting the Red Sea Urchin service provider to indicate that no fishing occurred within 24 hours of the time stated in subsection 11(1).

(5) Hail-in Report:

No more than 24 hours after a fishing trip, the vessel master shall make a Hail-in Report by contacting the designated Red Sea Urchin service provider at (800) 775-5505 to report the following information:

- (a) vessel name, vessel master's name and vessel registration number;
- (b) species fished (i.e. red sea urchin);
- (c) Subarea(s) fished; and
- (d) time that fishing stopped.

OR

At least 24 hours prior to landing red sea urchin, the vessel master shall make a Hail-in Report by contacting the designated Red Sea Urchin service provider at (800) 775-5505 to report the following information:

- (a) vessel name, vessel master's name and vessel registration number;
- (b) species to be landed (i.e. red sea urchin);
- (c) name of the designated port and location therein where the catch shall be landed;
- (d) anticipated time of landing;
- (e) name of fish processor or buyer that is buying or transporting the catch; and
- (f) if applicable, the method of transporting the catch to a fish processor.

13. Harvest Logs and Chart Data:  
(See Explanatory Note after section 14)

(1) The vessel master shall maintain a log of all harvest operations and provide this information in both hard (paper) copy and electronic copy to the Department. The content and format of this log (paper and electronic) must meet the requirements as defined by the Shellfish Data Unit for the current licence year.

- (2) The harvest and fishing location information recorded in the log shall be complete and accurate.
- (3) The information for each day's harvest operations shall be recorded in the log no later than midnight of that day.
- (4) The log shall be kept on board the licensed vessel.
- (5) The log shall be produced for examination on demand of a fishery officer, fishery guardian or an observer.
- (6) The vessel master shall provide a chart record for each day's harvest operations, indicating the locations fished, to the service provider contracted by the Pacific Urchin Harvesters Association, within one month of the harvesting having occurred.
  - (a) The chart shall be marked with:
    - (i) the vessel registration number;
    - (ii) the licence tab number; and
    - (iii) the validation I.D. numbers.

The validation I.D. number is the unique page number assigned to each validation page of the Red Sea Urchin Validation and Harvest Log.

(b) Each harvest site shall be clearly marked on the chart with dive number, validation I.D. number and the dates that fishing activity occurred at each site. The dive numbers on the chart record shall correspond to the dive numbers in the log.

(c) The information for each day's harvest operations shall be recorded on the chart record no later than midnight of that day and provided to the service provider within one month of that day's harvest operations.

(7) The vessel master shall make provisions to have chart information referred to in subsection 12(6) electronically captured into Geographic Information System (GIS) software that meets the requirements as defined by the Shellfish Data Unit for the current licence year.

(8) The completed log pages (business copy) and electronic copy of the log shall be available within 28 days following the end of each month in which fishing occurred, to:

Fisheries and Oceans Canada  
Shellfish Data Unit  
Pacific Biological Station  
Hammond Bay Road

Nanaimo BC V9T 6N7

Tel: (250) 756-7022

Email: PACSDU@dfo-mpo.gc.ca

(9) In the event that a licence holder does not fish during the current fishing season, the licence holder shall submit a nil report. One page from the harvest logbook identifying the vessel, licence tab number and the year with 'nil' entered in the body of the log and signed by the licence holder constitutes a nil report.

#### 14. Reporting catch on fish slips:

(1) A complete and accurate written report of all fish and shellfish caught and retained under the authority of this licence shall be submitted by the vessel master on a fish slip.

(2) The record shall contain the following information:

- (a) buyer's name, address and telephone number;
- (b) harvester's name and address;
- (c) processing plant name;
- (d) landing date;
- (e) vessel name and VRN;
- (f) gear used to harvest the fish;
- (g) Area(s) where fishing occurred and days spent fishing in each Area;
- (h) the individual species of each fish sold or offloaded;
- (i) the description of the product or landed form of each species sold or offloaded;
- (j) the weight of each species sold or offloaded;
- (k) the price paid for each species sold; and
- (l) the total value of each species sold or offloaded.

(3) A report shall be made even if the fish or shellfish landed are used for bait, personal consumption or disposed of otherwise.

(4) The report shall be mailed not later than seven days after the offloading and sent to:

Fisheries and Aquaculture Management Branch  
FM Data Unit  
Suite 200 - 401 Burrard Street  
Vancouver, BC  
V6C 3S4

Fish slips may be downloaded and printed at <http://www.pac.dfo-mpo.gc.ca/stats/fishslips-carnets/index-eng.html>.

Fish slip books may also be ordered from the printer at user cost at <http://www.pac.dfo-mpo.gc.ca/stats/fishslips-carnets/index-eng.html>.

Phone (604) 666-2716 for more information.

#### 15. Marine Mammal Reporting Requirements:

(1) The vessel master shall provide information regarding all interactions with marine mammals during fishing trips;

(2) For the purpose of subsection 16(1), interactions refer to cases of incidental mortality and serious injury to marine mammals. This includes accidental drowning, bycatch, entanglements, collisions, and fatalities.

(3) The vessel master shall immediately phone the Marine Mammal Incident Hotline at 1-800-465-4336 to report cases of mortality and serious harm.

(4) The vessel master shall complete the DFO reporting form "MARINE MAMMAL INTERACTION FORM."

(5) The Marine Mammal Interaction Form shall be submitted as per the instructions provided on the form.

Note: The Marine Mammal Interaction Form is available from:

<http://www.dfo-mpo.gc.ca/species-especes/mammals-mammiferes/report-rapport/fish-harvester-pecheur-eng.asp>

#### 16. Workers' Compensation Board Requirements

All red sea urchin divers shall be in possession of a valid commercial dive certification or a Workers' Compensation Board Seafood Harvesting Diving Certificate.

Explanatory Note - Harvest Log, Chart Data and Validation: The Red Sea Urchin Validation & Harvest Log issued by the service provider contracted by the Pacific Urchin Harvesters' Association is approved for both form and content by the Shellfish Data Unit. This service provider will provide the logbook and coding, keypunching, electronic chart data capture and validation services.

## Appendix 12: Fishing Vessel Safety

### TABLE OF CONTENTS

1.	OVERVIEW – FISHING VESSEL SAFETY .....	2
2.	IMPORTANT PRIORITIES FOR VESSEL SAFETY .....	3
2.1.	Fishing Vessel Stability .....	3
2.2.	Emergency Drill Requirements.....	5
2.3.	Cold Water Immersion.....	6
2.4.	Other Issues.....	7
3.	WORKSAFEBC.....	9
4.	FISH SAFE BC .....	10
5.	TRANSPORTATION SAFETY BOARD .....	10

## 1. OVERVIEW – FISHING VESSEL SAFETY

Vessel owners and masters have a duty to ensure the safety of their crew and vessel. Adherence to safety regulations and good practices by owners, masters and crew of fishing vessels will help save lives, prevent vessel damage and protect the environment. All fishing vessels must be in a seaworthy condition and maintained as required by Transport Canada (TC), WorkSafeBC, and other applicable agencies. Vessels subject to inspection should ensure that the certificate of inspection is valid for the area of intended operation.

In the federal government, responsibility for shipping, navigation, and vessel safety regulations and inspections lies with TC; emergency response with the Canadian Coast Guard (CCG) and DFO has responsibility for management of the fisheries resources. The Transportation Safety Board is an independent agency that advances transportation safety by investigating selected occurrences in the air, marine, pipeline and rail modes of transportation including fishing vessel occurrences. In BC, WorkSafeBC exercises jurisdiction over workplace health and safety and conducts inspections on commercial fishing vessels in order to ascertain compliance with the *Workers Compensation Act* (WCA) and the *Occupational Health and Safety Regulation* (OHSR).

Before departing on a voyage the owner, master, or operator must ensure that the fishing vessel is capable of and safe for the intended voyage and fishing operations. Critical factors for a safe voyage include the seaworthiness of the vessel, having the required personal protective and life-saving equipment in good working order, adequate number of properly trained crew, and knowledge of current and forecasted weather conditions. As safety requirements and guidelines may change, the vessel owner, crew, and other workers must be aware of the latest legislation, policies and guidelines prior to each trip.

There are many useful tools available for ensuring a safe voyage. These include:

- Education and training programs
- Marine emergency duties training
- Fish Safe – Stability Education Program & 1 Day Stability Workshop
- Fish Safe – SVOP (Subsidized rate for BC commercial fishers provided)
- Fish Safe – *Safest Catch* program – **FREE** for BC commercial fishers
- Fish Safe *Safe At Sea* DVD Series – Fish Safe
- Fish Safe Stability Handbook – *Safe at Sea* and *Safest Catch* – DVD Series
- Fish Safe *Safest Catch* Log Book
- Fish Safe *Safety Quiz*
- First Aid training
- Radio Operators Course (Subsidized rate for BC commercial fishers provided)
- Fishing Masters Certificate training
- Small Vessel Operators Certificate training

Publications:



- Gearing Up for Safety - WorkSafeBC
- <https://tc.canada.ca/en/marine-transportation/marine-safety/tp-15393e-adequate-stability-safety-guidelines-fishing-vessels> TP 15393E - Adequate stability and safety guidelines for fishing vessels
- TP 15392E - Guidelines for fishing vessel major modification or a change in activity. <https://tc.canada.ca/en/marine-transportation/marine-safety/tp-15392e-guidelines-fishing-vessel-major-modification-change-activity>
- Transport Canada Publication TP 10038 Small Fishing Vessel Safety Manual (can be obtained at Transport Canada Offices from their website at: <http://www.tc.gc.ca/eng/marinesafety/tp-tp10038-menu-548.htm>)
- Amendments to the Small Fishing Vessel Inspection Regulations (can be obtained from: <http://www.gazette.gc.ca/rp-pr/p2/2016/2016-07-13/html/sor-dors163-eng.php>)
- Safety Issues Investigation into Fishing Safety in Canada report can be accessed: <https://www.tsb.gc.ca/eng/rapports-reports/marine/etudes-studies/M09Z0001/M09Z0001.html>

For further information see: <https://tc.canada.ca/en/marine-transportation>  
[www.fishsafebc.com](http://www.fishsafebc.com)  
[www.worksafebc.com](http://www.worksafebc.com)  
[www.tsb.gc.ca/eng/rapports-reports/marine/index.html](http://www.tsb.gc.ca/eng/rapports-reports/marine/index.html)

## 2. IMPORTANT PRIORITIES FOR VESSEL SAFETY

There are three areas of fishing vessel safety that should be considered a priority. These are: vessel stability, emergency preparedness, and cold water immersion.

### 2.1. Fishing Vessel Stability

Vessel stability is paramount for safety. Care must be given to the stowage and securing of all cargo, skiffs, equipment, fuel containers and supplies, and to correct ballasting. Fish harvesters must be familiar with their vessel's centre of gravity, the effect of liquid free surfaces on stability (e.g. loose water or fish on deck), loading and unloading operations, watertight integrity and the vessel's freeboard. Know the limitations of your vessel; if you are unsure contact a naval architect, marine surveyor or the local Transport Canada Marine Safety Office.

Fishing vessel owners are required to develop detailed instructions addressing the limits of stability for each of their vessels. These instructions must include detailed safe operation documentation kept on board the vessel.

In 2017, Transport Canada Marine Safety (TC) issued Ship Safety Bulletin (SSB) [No. 03/2017](#) announcing the coming into force of the New Fishing Vessel Safety Regulations. The initial regulations were published in the Canada Gazette Part II on July 13, 2016 and came into force on July 13, 2017. The bulletin includes important information on changes to requirements for Written Safety Procedures, Safety Equipment and Vessel Stability.

As of July 13, 2017, new regulations pertaining to stability assessments to be performed by a competent person came into effect, as follows:

- A new fishing vessel that has a hull length of more than 9 m where the vessel construction was started or that a contract was signed for the construction after July 13, 2018;
- A fishing vessel more than 9 m and that has undergone a major modification or a change in activity that is likely to adversely affect its stability;
- A fishing vessel that is fitted with an anti-roll tank at any time;
- A fishing vessel more than 15 gross tonnage and used for catching herring or capelin during the period beginning on July 6, 1977 and ending on July 13, 2017
- For an existing fishing vessel that is not required to undergo a stability assessment, the owner shall be capable of demonstrating that their vessel has adequate stability to safely carry out the vessel's intended operations. Guidelines have been developed and are available online to help small fishing vessel owners and operators meet their regulatory requirements
- Two good resources can be found here: [TP 15393 - Adequate stability and safety guidelines for fishing vessels \(2018\)](#) and [TP 15392 – Guidelines for fishing vessel major modification or a change in activity \(2018\)](#)

Further, the new Regulation requires a “Stability Notice” to be developed after a stability assessment. This notice includes a simple diagrammatic of the vessel, its tanks and fish holds, or deck storage as the case may be. It is intended to assist fishing vessel crews in quickly determining the safe carriage limits of the vessel without having to reference a complicated Trim and Stability Book.

Additionally, Transport Canada published a Stability Questionnaire ([SSB No. 04/2006](#)) and Fishing Vessel Modifications Form ([SSB No. 01/2008](#)) which enable operators to identify the criteria which will trigger a stability assessment. Please contact the nearest Transport Canada office if you need to determine whether your vessel requires a stability assessment, or to receive guidance on obtaining a competent assessor.

In 2019, TC provided an updated [SSB 03/2019](#), which sets out a voluntary record of modifications for the benefit of owners/masters of any fishing vessels. For vessels of more than 15 gross tons, the record of modifications was to be reviewed by TC inspectors during regular inspections and entered on the vessel's inspection record. However, information gathered during the Transportation Safety Board's (TSB) Safety Issues Investigation into the fishing industry showed minimal recording of vessel modifications prior to this date.

The TSB has investigated several fishing vessel accidents since 2005 and found a variety of factors that effected the vessel's stability were identified as contributing factors in vessels capsizing, such as with: [M05W0110](#) - *Morning Sunrise*, [M07M0088](#) - *Big Sisters*, [M08W0189](#) - *Love and Anarchy*, [M09L0074](#) – *Le Marsouin I*, [M10M0014](#) - *Craig and Justin*, [M12W0054](#) – *Jessie G*, [M12W0062](#) - *Pacific Siren*, [M14P0121](#) – *Five Star*, [M15P0286](#) – *Caledonian*, [M16A0140](#) – *C19496NB*, [M17C0061](#) – *Emma Joan*,

[M17P0052](#) – Miss Cory, [M18P0073](#) – Western Commander, [M18A0425](#) – Charlene A and [M18A0454](#) – Atlantic Sapphire, [M20P0229](#) – Arctic Fox II.

Vessel masters are advised to carefully consider stability when transporting gear. Care must be given to the stowage and securing of all traps, cargo, skiffs, equipment, fuel containers and supplies and also to correct ballasting. Know the limitations of your vessel; if you are unsure contact a reputable marine surveyor, naval architect or the local Transport Canada Marine Safety office.

WorkSafeBC's *Occupational Health and Safety Regulations* (OHSR) require owners of fishing vessels to provide documentation on board, readily accessible to crew members, which describes vessel characteristics, including stability.

Fish Safe has developed a code of best practices for the food and bait/roe herring fisheries, dive fisheries and the prawn fishery. These Best Practices are available on Fish Safe's website for convenient download here: <https://www.fishsafebc.com/best-practices> Please contact Fish Safe for a copy of the program materials they developed to address safety and vessel stability in these fisheries. Office: (604) 261-9700 - Email: [fishsafe@fishsafebc.com](mailto:fishsafe@fishsafebc.com).

## **2.2. Emergency Drill Requirements**

The *Canada Shipping Act, 2001* requires that the Authorized Representative of a Canadian Vessel shall develop procedures for the safe operation of the vessel and for dealing with emergencies. The Act also requires that crew and passengers receive safety training. The Marine Personnel Regulations require that all personnel on board required to meet the minimum safe manning levels have received MED (Marine Emergency Duties) training to an A1 or A3 level, depending on the vessel's voyage limits, within 6 months of serving aboard. MED A3 training is 8 hours in duration and is applicable to seafarers on fishing vessels less than 150 GRT that are within 25 miles from shore (NC2). MED A1 training is 19.5 hours duration and is applicable to all other fishing vessels.

To assist fishers in meeting their crew training requirements, Fish Safe has created a downloadable '*New Crew Orientation Form and How To Guide*' available on Fish Safe's website here: <https://www.fishsafebc.com/downloadable-tools>

MED provides a basic understanding of the hazards associated with the marine environment; the prevention of shipboard incidents; raising and reacting to alarms; fire and abandonment situations; and the skills necessary for survival and rescue.

WorkSafeBC's *Occupational Health and Safety Regulation* (OHSR) requires written rescue and evacuation procedures for work on or over water. Additionally, fishing vessel masters must establish procedures and assign responsibilities to each crew member to cover all emergencies, including the following: crew member overboard, fire on board, flooding of the vessel, abandoning ship, and calling for help. Fishing vessel masters are also required to conduct emergency drills at the start of each fishing season, when there is a change of

crew, and at periodic intervals to ensure that crewmembers are familiar with emergency procedures.

Between 2011 and 2015 the TSB investigated 17 fishing vessel accidents which resulted in 17 fatalities. The report's findings highlighted the lack of safety drills and safety procedures and practices. The Safest Catch program, delivered by Fish Safe and free to BC commercial fishers, includes comprehensive practice of drills such as abandon ship, man overboard and firefighting drills.

### **2.3. Cold Water Immersion**

Drowning is the number one cause of death in BC's fishing industry. Cold water is defined as water below 25 degrees Celsius, but the greatest effects occur below 15 degrees C. BC waters are usually below 15 degrees C. Normal body temperature is around 37 degrees Celsius; cold water rapidly draws heat away from the body. The effects of cold water on the body occur in four stages: cold shock, swimming failure, hypothermia and post-rescue collapse. Know what to do to prevent you or your crew from falling into the water and what to do if that occurs. More information is available in the WorkSafeBC Bulletin Cold Water Immersion (available from the WorkSafeBC website at [www.worksafebc.com](http://www.worksafebc.com)).

Under the recently amended (June 2019) OHS Regulation, section 24.96.1, a crewmember must wear a PFD or lifejacket when on board a fishing vessel that has no deck or deck structure or when on the deck of a fishing vessel that has a deck or deck structure. The use of a PFD will prepare a crewmember to remain afloat, to survive the effects of cold shock, reduce the need to swim and give rescuers time to respond.

Section 8.26, which requires workers to wear a PFD or lifejacket when working "under conditions which involve a risk of drowning", would continue to apply to fishing crewmembers and other workers (e.g. when they are working on shore, docks and other vessels). The specific requirements can be found on WorkSafeBC's PFD Primer provided on Fish Safe's website here: <https://www.fishsafebc.com/cold-water-survival>.

It has been demonstrated time and again that, when worn, PFD's save lives - and the chance of surviving a mishap increases significantly when these devices are worn while working on deck.

Resulting from the TSB investigations into the *Diane Louise* - [M14P0110](#) and the *Caledonian* - [M15P0286](#) fishing vessel accidents the Board recommended that both TC and WorkSafeBC require that persons wear a suitable personal flotation devices (PFDs) at all times when: on the deck of a commercial fishing vessel; or, when on board a commercial fishing vessel without a deck or deck structure, and ensure that programs are developed to confirm compliance.

## 2.4. Other Issues

### 2.4.1. Weather

Vessel owners and masters are reminded of the importance of paying close attention to current weather trends and forecasts during the voyage. Marine weather information and forecasts can be obtained on VHF channels 21B, Wx1, Wx2, Wx3, or Wx4. Weather information is also available from Environment Canada website at:

[http://www.weatheroffice.gc.ca/marine/index\\_e.html](http://www.weatheroffice.gc.ca/marine/index_e.html)

### 2.4.2. Emergency Radio Procedures, EPIRB's and AIS

Vessel owners and masters should ensure that all crew are able to activate the Search and Rescue (SAR) system early rather than later by contacting the Canadian Coast Guard (CCG). All fishing vessels greater than 20m in length must carry a Class A AIS, as well as a float free 406 MHz Emergency Position Indicating Radio Beacon (EPIRB). These beacons must be registered with the Canadian Beacon Registry. When activated, an EPIRB transmits a distress call that is picked up or relayed by satellites and transmitted via land earth stations to the Joint Rescue Co-ordination Centre (JRCC), which will task and co-ordinate rescue resources. The TSB has identified that between 2015 and 2021, 15 occurrences were reported to the TSB, resulting in the loss of life of 34 fish harvesters. In all 15 occurrences, distress alerting devices (e.g., emergency position-indicating radio beacons [EPIRBs] and personal locator beacons (PLB) were not used. In 11 of the 15 occurrences, personal flotation devices were not used either.

The carriage of PLB and/or a EPIRB is strongly encouraged for all fishing vessels who do not fall under the mandatory threshold.

Fish harvesters should monitor VHF channel 16 or MF 2182 KHz and make themselves and their crews familiar with other radio frequencies. All crew should know how to make a distress call and should obtain their restricted operator certificate from Industry Canada. However, whenever possible, masters should contact the nearest Canadian Coast Guard (CCG) Marine Communications and Traffic Services (MCTS) station (on VHF channel 16 or MF 2182 kHz) prior to a distress situation developing. Correct radio procedures are important for communications in an emergency. Incorrect or misunderstood communications may hinder a rescue response. Further information is available at [Radio Aids to Marine Navigation General](#)

Since August 1, 2003 all commercial vessels greater than 8 metres in length are required to carry a Class D VHF Digital Selective Calling (DSC) radio. A registered DSC VHF radio has the capability to alert other DSC equipped vessels in your immediate area and MCTS that your vessel is in distress. Masters should be aware that they should register their DSC radios with Industry Canada to obtain a Marine Mobile Services Identity (MMSI) number or the automatic distress calling feature of the radio may not work. For further information see the Coast Guard website at: <http://www.ccg-gcc.gc.ca/eng/CCG/Home> or go directly to the Industry Canada web page: [www.ic.gc.ca/eic/site/smt-gst.nsf/eng/sf01032.html](http://www.ic.gc.ca/eic/site/smt-gst.nsf/eng/sf01032.html)

A DSC radio that is connected to a GPS unit will also automatically include your vessel's current position in the distress message. More detailed information on DSC can be found here: TC DSC Safety Bulletin. Questions regarding Coast Guard DSC capabilities can be obtained by contacting your local MCTS centre (Prince Rupert MCTS (250)627-3070 or Victoria MCTS (250)363-6333).

#### 2.4.3. Collision Regulations

Fish harvesters must be knowledgeable of the *Collision Regulations* and the responsibilities between vessels where risk of collision exists. Navigation lights must be kept in good working order and must be displayed from sunset to sunrise and during all times of restricted visibility. To help reduce the potential for collision or close quarters situations which may also result in the loss of fishing gear, fish harvesters are encouraged to monitor the appropriate local Vessel Traffic Services (VTS) VHF channel when travelling or fishing near shipping lanes or other areas frequented by large commercial vessels. Vessels required to participate in VTS include:

- a) every ship twenty metres or more in length,
- b) every ship engaged in towing or pushing any vessel or object, other than fishing gear,
- c) where the combined length of the ship and any vessel or object towed or pushed by the ship is forty five metres or more in length; or
- d) where the length of the vessel or object being towed or pushed by the ship is twenty metres or more in length.

Exceptions include:

- a) a ship towing or pushing inside a log booming ground,
- b) a pleasure yacht **less than** 30 metres in length, and
- c) a fishing vessel that is **less than** 24 metres in length and not **more than** 150 tons gross.

More detailed information on VTS can be obtained by calling either Prince Rupert MCTS (250)627-3070 or Victoria MCTS (250)363-6333 or from the Coast Guard website: <https://www.ccg-gcc.gc.ca/publications/mcts-sctm/ramn-arnm/part3-eng.html>

#### 2.4.4. Buddy System

Fish harvesters are encouraged to use the buddy system when transiting and fishing as this allows for the ability to provide mutual aid. An important trip consideration is the use of a sail/voyage plan which includes the particulars of the vessel, crew and voyage. The sail plan should be left with a responsible person on shore or filed with the local MCTS. After leaving port the fish harvester should contact the holder of the sail plan daily or as per another schedule. The sail plan should ensure notification to JRCC when communication is not maintained which might indicate your vessel is in distress. Be sure to cancel the sail plan upon completion of the voyage.

### 3. WORKSAFEBC

WorkSafeBC exercises jurisdiction over workplace health and safety, including the activities of crews of fishing vessels. Commercial fishing, diving and other marine operations are subject to the provisions of the *Workers Compensation Act* (WCA) and requirements in Part 24 of the *Occupational Health and Safety Regulation* (OHSR). Examples of Part 24 regulatory requirements related to fishing include, but are not limited to, the requirement to establish emergency procedures, to conduct emergency drills, to provide immersion suits for the crew, to provide stability documentation for the vessel, safe work procedures, injury reporting, correction of unsafe working conditions, the requirement to wear personal floatation devices (PFDs), etc.

Other sections of the OHSR also apply to commercial fishing operations. For example, Part 3 addresses training of young and new workers, first aid, and employer incident/accident investigations. Part 4 addresses general conditions such as maintenance of equipment, workplace conduct and impairment. Part 8 addresses issues related to safety headgear, safety footwear, eye and face protection, limb and body protection and personal floatation devices (PFDs) when working on the dock. Part 12 addresses issues related to tools, machinery and equipment, including safeguarding. Part 15 addresses issues related to rigging.

Both owners and masters of fishing vessels are considered to be employers. Under the *Workers Compensation Act* and the *OHS Regulation* (OHSR) they have varying and overlapping duties and responsibilities. Masters, because they have the most control during fishing and related activities, are considered to be the employer with primary responsibility for the health and safety of the crew.

The OHSR and the WCA are available from the Provincial Crown Printers or by visiting the WorkSafeBC website: [www.worksafebc.com](http://www.worksafebc.com)

NOTE: Regarding the OHSR requirement to wear PFD's, WorkSafeBC has produced a video entitled "Turning the Tide – PFD's in the Fishing Industry". For more information on PFD use, including a link to the video, please access the following site:

<https://www.worksafebc.com/en/about-us/news-events/news-releases/2018/November/new-fishing-industry-safety-video?origin=s&returnurl=https%3A%2F%2Fwww.worksafebc.com%2Fen%2Fsearch%23q%3DTurning%2520the%2520Tide%26sort%3Drelevancy%26f%3Alanguage-facet%3D%5BEnglish%5D>

For further information, contact an Occupational Safety Officer:

Bruce Logan     Field Services     Vancouver/Richmond/Delta (604) 244-6477  
Cody King       Field Services     Courtenay (250) 334-8733  
Paul Matthews   Field Services     Courtenay (250) 334-8741  
Wayne Tracey    Field Services     Central     (604) 232-1939  
or the Manager of Interest for Marine and Fishing, Pat Olsen (250) 334-8777

For information on projects and initiatives related to commercial fishing health and safety please contact Tom Pawlowski, Manager, OHS Consultation and Education Services, at (604) 233-4062 or by email: [tom.pawlowski@worksafebc.com](mailto:tom.pawlowski@worksafebc.com) or Helen Chandler, OHS Consultant at (604) 276-3174 or by email: [helen.chandler@worksafebc.com](mailto:helen.chandler@worksafebc.com).

#### **4. FISH SAFE BC**

Fish Safe encourages vessel masters and crew to take ownership of fishing vessel safety. Through this industry driven and funded program Fish Safe provides fishing relevant tools and programs to assist fishers in this goal. The Fish Safe Stability Education Program and 1 Day Stability Workshop are available to all fishers who want to improve their understanding of stability and find practical application to their vessel's operation. The SVOP (Small Vessel Operator Proficiency) Course is designed to equip crew with the skills they need to safely navigate during their wheel watch. The *Safest Catch* Program, along with fisher-trained Safety Advisors, is designed to give fishers the tools they need to create a vessel specific safety management system.

As referenced throughout the above documentation, Fish Safe provides a broad range of courses, programs and services that are either free for BC commercial fishers or highly subsidized.

Fish Safe is managed by Program Manager and support staff including John Krgovich, Program Coordinator, Stephanie Nguyen, Program Assistant, Rhoda Huey, Bookkeeper/Administrative Assistant, and an experienced team of fisher Safety Advisors. All activities and program development is directed by the Fish Safe Advisory Committee (membership is open to all interested in improving safety on board fishing vessels). The Advisory Committee meets two to three times annually to discuss safety issues and give direction to Fish Safe in the development of education and tools for fish harvesters.

Fish Safe also works closely with WorkSafeBC to improve the fishing injury claims process. For further information contact:

Program Manager  
Fish Safe  
#100, 12051 Horseshoe Way  
Richmond, BC V7A 4V4

Cell: (604) 739-0540  
Office: (604) 261-9700  
Email: [ryan@fishsafebc.com](mailto:ryan@fishsafebc.com)  
[www.fishsafebc.com](http://www.fishsafebc.com)

#### **5. TRANSPORTATION SAFETY BOARD**

The Transportation Safety Board (TSB) is not a regulatory board. The TSB is an independent agency that investigates marine, pipeline, railway and aviation transportation occurrences to determine the underlying risks and contributing factors. Its sole aim is the advancement of transportation safety by reporting publicly through Accident Investigation



Reports or Marine Safety Information Letters or Advisors. It is not the function of the Board to assign fault or determine civil or criminal liability. Under the TSB Act, all information collected during an investigation is completely confidential.

In 2014 the TSB Pacific region released three investigation reports:

- the collision between trawl fishing vessel [\*Viking Storm\*](#) and US long line fishing vessel *Maverick* and the subsequent fatality,
- the person over board off the prawn fishing vessel [\*Diane Louise\*](#) and the subsequent fatality, and
- the capsizing of the crab fishing vessel [\*Five Star\*](#) and subsequent fatality.

In 2016 the TSB Pacific region released one investigation report:

- the capsizing of the trawl [\*Caledonian\*](#) and subsequent fatalities.

In 2018 the TSB Pacific region released two investigation reports:

- the capsizing and sinking of the [\*Miss Cory\*](#) and subsequent fatality
- the sinking of the [\*Western Commander\*](#) and loss of life

In 2022 the TSB Pacific Region released an investigation report:

- the sinking of the [\*Arctic Fox II\*](#) and subsequent fatalities.
- The report found that if TC's regulatory oversight continues to be reactive and reliant on the vessel's authorized representative to understand regulations and ensure compliance with them, there is a risk that vessels and crews will continue to operate without the minimum defences provided by meeting regulatory requirements, leading to unsafe conditions and potentially fatal accidents.

The TSB issued five recommendations following the *Caledonian* report. Three recommendations issued are aimed at ensuring all crews have access to adequate stability information that meets their needs. That means:

- All commercial fishing vessels should have a stability assessment appropriate for their size and operation.
- The information from that assessment must then be kept current, and it must be used to determine safe operating limits.

Moreover, these operating limits must be easily measurable, and relevant to the vessel's operation. For example, that could mean marking the sides of a vessel's hull to indicate the maximum operating waterline, or maximum permitted loads can be specified in the most relevant unit of measure—total catch weight for instance, or the safe number of traps. Regardless, for it to be of real, practical use, the information must be presented in a format that is clearly understood and easily accessible to crew.

The other two recommendations address the most basic step that harvesters can take: wearing a personal flotation device. Here in British Columbia, roughly 70 percent of all fishing-related fatalities in the past decade came while not wearing a PFD. Yet many harvesters still do not wear them. TC regulations currently require that PFDs be worn only

if harvesters identify a risk, however; you never know when you could end up in the water. Therefore, the TSB is recommending to TC to require persons to wear suitable personal flotation devices at all times when on the deck of a commercial fishing vessel or when on board a commercial fishing vessel without a deck or deck structure and that programs are developed to confirm compliance. In June 2019, WorksafeBC amended its fishing regulation related to the use of PFDs. Under the amendments, crewmembers must wear a PFD or lifejacket when on board a fishing vessel that has no deck or deck structure, or when on the deck of a fishing vessel that has a deck or deck structure. Crewmembers are not required to wear lifejackets or PFDs below deck or when inside a deck structure where there is risk of entrapment. This amendment removes the need for a risk of drowning to be present before a PFD must be worn.

For more information about the TSB, visit the website at [www.tsb.gc.ca](http://www.tsb.gc.ca)  
For information about the TSB's investigation into fishing safety, or to view a brief video, visit: <http://www.tsb.gc.ca/eng/medias-media/videos/marine/m09z0001/index.asp>

To view information on the TSB's recent safety Watchlist, visit:  
<http://www.tsb.gc.ca/eng/surveillance-watchlist/marine/2020/marine-01.html>

Reporting an Occurrence: [www.tsb.gc.ca/eng/incidents-occurrence/marine/](http://www.tsb.gc.ca/eng/incidents-occurrence/marine/)  
After a reportable occurrence happens; you can fill out the TSB 1808 form or call the TSB at the contact information below.

The TSB produced a Safe at Sea: Activity book on fishing safety intended for the next generation of fish harvesters (ages 4-7). Download a copy.  
[www.tsb.gc.ca](http://www.tsb.gc.ca) > [eng](#) > [medias-media](#) > [prudence-safe](#) > [safe-at-sea](#)

For more information about issues related to TSB please contact:

Glenn Budden, Investigator, Marine - Fishing Vessels  
Transportation Safety Board of Canada  
4 - 3071 No. 5 Road  
Richmond, BC, V6X 2T4  
Telephone: (604) 619-6090  
Email: [glenn.budden@tsb-bst.gc.ca](mailto:glenn.budden@tsb-bst.gc.ca)

## **Appendix 13: Consultation**

### **RED AND GREEN SEA URCHIN SECTORAL COMMITTEE AND RESEARCH SUBCOMMITTEE**

A consultative process exists for the Red Sea Urchin fishery and is a major part of the planning for the fishery. The primary consultative body for Red Sea Urchins is the Red and Green Sea Urchin Sectoral Committee. This committee includes representatives from Fisheries and Oceans Canada, commercial vessel owners, processors, First Nations, Province of BC (Ministry of Agriculture), and recreational fish harvesters. Members of the Pacific Urchin Harvesters' Association (PUHA) represent commercial fish harvesters on this committee.

The Sectoral Committee meets annually in the spring to review and provide advice to the Department regarding management issues pertaining to the fishery and on the proposed Integrated Fisheries Management Plan (IFMP). The Sectoral Committee and Research Subcommittee terms of reference and meeting calendar are available from the Resource Managers listed in Contacts Appendix 14).

Area Committees for each commercial licence area discuss the observations, opinions and desires of the area fish harvesters and the industry association (PUHA) with respect to the harvest plan. All advice, where practical and useful, is considered.

The draft IFMP incorporates new science advice and all practical advice on quota options, and is made available to all interested parties: the PUHA, First Nations, recreational organizations, DFO (Science Branch, Conservation and Protection, Commercial Licensing, the Oceans Directorate, the Aquaculture Division, Treaty and Aboriginal Policy Directorate, Policy Branch), other Federal agencies such as CFIA, EC and the Province (Ministry of Agriculture, Food and Fisheries or MAFF) for review and comment.

A multi-sector advisory committee (Red and Green Sea Urchin Sectoral Committee) meeting is held. Discussion arising from this meeting may result in some final changes to the plan, which then progresses through an internal DFO approval process.

## Appendix 14: Contacts

**Observe, Record and Report (Enforcement Line) (800) 465-4336**

[DFO.ORR-ONS.MPO@dfo-mpo.gc.ca](mailto:DFO.ORR-ONS.MPO@dfo-mpo.gc.ca)

Fisheries Information and Shellfish Contamination Closure Update (24 Hours) (866) 431-3474  
or (for Greater Vancouver) (604) 666-2828

Invertebrate Internet Page: [www.pac.dfo-mpo.gc.ca/ops/fm/shellfish/index.htm](http://www.pac.dfo-mpo.gc.ca/ops/fm/shellfish/index.htm)

### Fisheries Management

Regional Resource Manager - Invertebrates	Lisa Mijacika	(604) 666-3869
Lead Red Sea Urchin Manager	Pauline Ridings	(250) 618-8699
Regional Recreational Fisheries Co-ordinator	Greg Hornby	(604) 666-3271

North Coast Area, Areas 1 through 10 (North) 417 2nd Avenue West, Prince Rupert	General Inquiries	(250) 627-3499
--	-------------------	----------------

Resource Management Biologist (Lead Manager)	Pauline Ridings	(250) 618-8699
Aboriginal Affairs Advisor – First Nations Fisheries	Melanie Anthony	<a href="mailto:DFO.NCAP-PA.CN.MPO@dfo-mpo.gc.ca">DFO.NCAP-PA.CN.MPO@dfo-mpo.gc.ca</a>

South Coast Area, Areas 11 through 27 3225 Stephenson Point Road, Nanaimo	General Inquiries	(250) 756-7270
Resource Management Biologist, Nanaimo	Erin Wylie	(250) 756-7271
Resource Manager – First Nations Fisheries (NEVI)	Kent Spencer	(250) 268-5885
Resource Manager – First Nations Fisheries (SEVI)	Jorn Meier	(250) 756-7280
Resource Manager – First Nations Fisheries (WCVI)	Kevin Conley	(250) 756-7196

Lower Fraser Area, Areas 28 and 29 Unit 3, 100 Annacis Parkway, Delta	General Inquiries	(604) 666-8266
A/ Non-salmon Resource Manager	Hong Tjhie	(236) 330-3240

### Science Branch

Pacific Biological Station Hammond Bay Road, Nanaimo, BC V9T 6N7		
Echinoderms Program Head	Christine Hansen	(778) 268-2079

Program Head, Shellfish Data Unit	Rob Flemming	<a href="mailto:PACSDU@dfo-mpo.gc.ca">PACSDU@dfo-mpo.gc.ca</a> (250) 756-7022
-----------------------------------	--------------	--

**Fisheries Protection** 1-866-845-6776

**Aboriginal Negotiations Division** (604) 666-0197

**Aboriginal Programs Division** (604) 666-6757  
401 Burrard Street

Vancouver, BC V6C 3S4

**Commercial Licensing**

Pacific Fishery Licence Unit (604) 666-0566  
200 - 401 Burrard Street  
Vancouver, BC V6C 3S4

**National On-line Licencing System (NOLS)**

E-mail [SDC-CPS@dfo-mpo.gc.ca](mailto:SDC-CPS@dfo-mpo.gc.ca)  
Telephone 1-877-535-7307  
Fax 613-990-1866  
TTY 1-800-465-7735

**Aquaculture**

Shellfish Aquaculture Resource Manager Melinda Scott (250) 754-0399  
General Enquires [DFO.AQSF-AQMC.MPO@dfo-mpo.gc.ca](mailto:DFO.AQSF-AQMC.MPO@dfo-mpo.gc.ca)  
Aquaculture Licensing [DFO.AQLicensing-AQPermis.MPO@dfo-mpo.gc.ca](mailto:DFO.AQLicensing-AQPermis.MPO@dfo-mpo.gc.ca)

**Environment Canada**

Growing Water Quality Classification and Surveys (604) 903-4475

**Canadian Food Inspection Agency**

Pacific Shellfish Desk (604) 666-3737

**BC Ministry of Agriculture and Lands**

Aquaculture Development (250) 387-9574

**BC Ministry of Environment**

Oceans and Marine Fisheries Division (250) 387-7183

**WorkSafe BC**

Occupational Safety Officer	Courtenay	Mark Lunny	(250) 334-8732
	Courtenay	Pat Olsen	(250) 334-8777
	Victoria	Jessie Kunce	(250) 881-3461
	Richmond	Bruce Logan	(604) 244-6477
	Terrace	Shane Neifer	(250) 615-6640

Focus Sector Manager for Fishing Mark Peebles (604) 279-7563  
toll free 1-888-621-7233 (ext. 7563)

**Pacific Urchin Harvesters Association (PUHA)**

www.puha.org

Mike Featherstone, President	(604) 230-1686
Al Shanks, Director	(250) 335-2051
David McRae, Director	(250) 595-5577
Tim Joys, Director	(604) 241-7815
John Parkin, Director	(250) 334-4879
Ken Ridgway Jr., Director	(250) 729-2670
Bob Hegedus, Director	(604) 989-4732
Jim Dyck, Director	(250) 723-6106
John Lindsay, Director	(604) 885-7274
Alfa Wong, Director	(604) 821-0133
Ross Morris, Secretary/Treasurer	(604) 524-0322

**Red Sea Urchin Service Provider**

www.d-dpacificfisheries.com

D&D Pacific Fisheries Ltd.	Darin Macey	(604) 886-4819
Box 1445	Fax	(604) 886-8288
Gibsons, BC V0N 1V0	Hail-line	(800) 775-5505

**Red Sea Urchin Processors**

Grand Hale Marine Products	(604) 325-9393
Territory Seafoods	(604) 322-7700
Paladin International	(604) 821-0133
Sung Fish	(604) 255-4718
Seagate Fisheries	(604) 278-8684
RBS Seafood Harvesting	(250) 383-6410
Lobster Man	(604) 687-4228
North Delta Seafoods	(778) 372-2872
North American Seafood Inc.	(604) 879-6822
Ocean Master Foods International Inc.	(604) 467-8485
Great Ocean Ventures Ltd.	(778) 997-1999
Ocean Gate Fishery Ltd.	(604) 271-5577

**Sighting Networks**

BC Cetacean and Sea Turtle Sighting Network (866) 472 9663  
 Email: [sightings@ocean.org](mailto:sightings@ocean.org)  
 On the internet at: [www.wildwhales.org/](http://www.wildwhales.org/)  
 App: WhaleReport

Basking Shark Sighting Network 1 (877) 50 SHARK  
 Email: [BaskingShark@dfo-mpo.gc.ca](mailto:BaskingShark@dfo-mpo.gc.ca)  
 On the internet at: [www.pac.dfo-mpo.gc.ca/SharkSightings](http://www.pac.dfo-mpo.gc.ca/SharkSightings)

DFO welcomes assistance in the reporting of any whale, leatherback sea turtle or basking shark entanglement or sighting. While there are many whale species found in Pacific Canadian waters, sightings of Basking Shark and Leatherback Sea Turtles are infrequent. The collection of sighting

data is useful to scientists in determining population size and species distribution and aids in recovery efforts under the *Species at Risk Act*.

Marine Mammal Incident Reporting Hotline

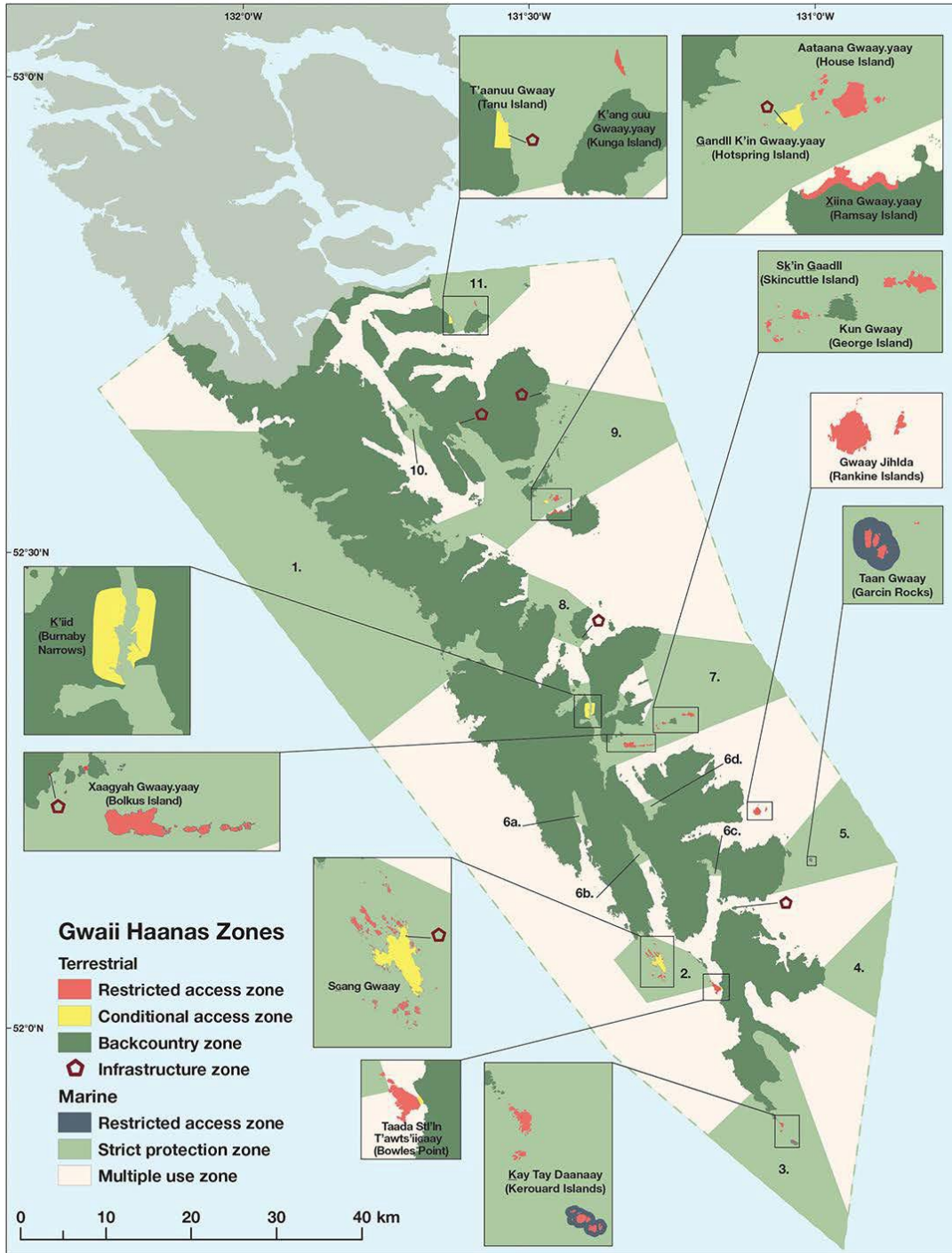
1 800 465 4336 or VHF Channel 16

DFO is responsible for assisting marine mammals and sea turtles in distress. If your vessel strikes a whale, or if you observe an entangled, sick, injured, distressed, or dead marine mammal in B.C. waters, please contact the Marine Mammal Incident Reporting Hotline immediately and report your name and contact information, date and time of the incident, species, whether the animal is alive or dead, nature of injury, location latitude/longitude coordinates and landmarks, and whether any pictures or video were taken.

# Appendix 15: Gwaii Haanas Maps and Closure Descriptions

## Section 1. Gwaii Haanas Closures

Gwaii Haanas closures (Light Green). Numbers on map correspond to numbers for the descriptions provided on the following page.





## Section 2 Gwaii Haanas Closure Descriptions

### GWAII HAANAS GINA 'WAADLUXAN KILGUHLGA LAND-SEA-PEOPLE MANAGEMENT PLAN

Final Zoning (Nov. 2018)

#### Commercial and Recreational Fishing Closures:

1. Those waters of Subareas 2-38 to 2-41 and 142-1 inside a line commencing at a point on land on T'aaxwii XaaydaGa Gwaay.yaay iinaGwaay (Moresby Island) at 52°23.311'N and 131°35.794'W northwesterly to a point on land on GuuGaalas Gwaay (south Gowdas Islands) at 52°23.340'N and 131°35.859'W, thence northerly following the shoreline of GuuGaalas Gwaay (south Gowdas Islands) to 52°23.489'N and 131°36.092'W, thence southwesterly to a point in water at 52°19.074'N and 131°43.794'W, thence northwesterly to a point in water at 52°38.115'N and 132°09.939'W, thence southeasterly to a point on land on T'aaxwii XaaydaGa Gwaay.yaay iinaGwaay (Moresby Island) at 52°38.177'N and 131°56.374'W, and thence southerly following the western shoreline of T'aaxwii XaaydaGa Gwaay.yaay iinaGwaay (Moresby Island) to the beginning point. **[Kun Skuuji sda GawGaay.ya (Kwoon Cove to Gowgaia Bay)]**

2. Those waters of Subareas 2-31 and 142-1 inside a line commencing at a point on the western shoreline of T'aaxwii XaaydaGa Gwaay.yaay iinaGwaay (Moresby Island) at 52°07.210'N and 131°15.838'W easterly following the shoreline to 52°07.440'N and 131°14.307'W, thence southeasterly to a point on the northern shoreline of K'il (Flatrock Island) at 52°06.468'N and 131°10.300'W, thence easterly following the shoreline to 52°06.388'N and 131°10.079'W, thence southeasterly to the westernmost point of Sii.niihl Gwaay.yaay (Gordon Islands) at 52°06.018'N and 131°09.391'W, thence southerly following the shoreline of Sii.niihl Gwaay.yaay (Gordon Islands) to 52°05.884'N and 131°09.283'W, thence southeasterly to 52°05.806'N and 131°09.208'W, thence easterly following the shoreline of Sii.niihl Gwaay.yaay (Gordon Islands) to 52°05.787'N and 131°09.097'W, thence northeasterly to the shoreline of Sii.niihl Gwaay.yaay (Gordon Islands) at 52°05.788'N and 131°08.938'W, thence easterly following the shoreline and thence crossing the channel to 52°05.778'N and 131°08.861'W, thence southeasterly following the shoreline to 52°05.741'N and 131°08.788'W, thence following the shoreline of Sii.niihl Gwaay.yaay (Gordon Islands) to 52°05.708'N and 131°08.697'W, thence easterly across the channel to 52°05.709'N and 131°08.673'W, thence southerly following the shoreline of Sii.niihl Gwaay.yaay (Gordon Islands) to 52°05.468'N and 131°08.425'W, thence southeasterly to a point on the western shoreline of Gangxid Gwaay.yaay (Kunghit Island) at 52°04.414'N and 131°07.720'W, thence northerly and southerly following the shoreline of Gangxid Gwaay.yaay (Kunghit Island) to 52°04.366'N and 131°07.720'W, thence southwesterly to a point in water at 52°03.175'N and 131°14.399'W, thence northwesterly to a point in water at 52°05.826'N and 131°17.913'W, and thence northeasterly back to the beginning point. **[SGang Gwaay (Wailing Island)]**

3. Those waters of Subareas 2-19, 102-3, 130-3 and 142-1 inside a line commencing at a point on the western shoreline of Gangxid Tllgaay (South Kunghit Island) at 51°57.689'N and

131°03.375'W easterly following the southern shoreline of Gangxid Tllgaay (South Kunghit Island) to 52°00.343'N and 130°59.788'W, thence southeasterly to a point in water at 51°50.163'N and 130°53.208'W, thence southwesterly to a point in water at 51°47.954'N and 130°53.612'W, thence northwesterly to a point in water at 51°54.940'N and 131°07.779'W, and thence northeasterly to the beginning point. **[Gangxid Tllgaay (South Kunghit Island)]**

**4.** Those waters of Subareas 102-2 and 102-3 inside a line commencing at a point on land of Kildaga T'awts'iiGaay (unnamed islet) at 52°04.541'N and 130°56.293'W following the shoreline of the islet to 52°04.591'N and 130°56.348'W, thence northwesterly to the eastern shoreline of Gangxid Gwaay.yaay (Kunghit Island) at 52°04.652'N and 130°56.414'W, thence northerly following the eastern shoreline of Gangxid Gwaay.yaay (Kunghit Island) to 52°05.734'N and 130°56.365'W, thence northeasterly to a point in water at 52°10.222'N and 130°49.514'W, thence southwesterly to a point in water at 52°02.635'N and 130°50.918'W, thence northwesterly back to the beginning point. **[Gangxid Xyuu Kun sda Kan 'Láas Kun (Lyman Point to Receiver Point)]**

**5.** Those waters of Subareas 2-17, 2-18 and 102-2 inside a line commencing at a point on the eastern shoreline of T'aaxwii XaaydaGa Gwaay.yaay iinaGwaay (Moresby Island) at 52°10.262'N and 131°01.993'W northerly following the eastern shoreline to 52°13.232'N and 131°00.777'W, thence northeasterly to a point in water at 52°17.735'N and 130°55.064'W, thence southeasterly to a point in water at 52°12.476'N and 130°49.103'W, and thence southwesterly back to the beginning point. **[Kayjuu Kun (Benjamin Point)]**

**6a.** Those waters of Subarea 2-37 north of a line drawn from a point on T'aaxwii XaaydaGa Gwaay.yaay iinaGwaay (Moresby Island) at 52°14.455'N and 131°22.232'W southeasterly across St'aa K'ii GawGa (Flamingo Inlet) to a point on land on the opposite shore at 52°14.228'N and 131°21.503'W. **[St'aa K'ii GawGa (Flamingo Inlet) – Head]**

**6b.** Those waters of Subarea 2-34 north of a line drawn from a point on land on T'aaxwii XaaydaGa Gwaay.yaay iinaGwaay (Moresby Island) at 52°11.841'N and 131°15.670'W northeasterly across the inlet to a point on the opposite shoreline of GawGajaang (Louscoone Inlet) at 52°12.245'N and 131°14.568'W. **[GawGajaang (Louscoone Inlet) – Head]**

**6c.** Those waters of Subarea 2-18 north of a line drawn from the western shoreline of K'insiGid (Rose Inlet) on T'aaxwii XaaydaGa Gwaay.yaay iinaGwaay (Moresby Island) at 52°11.327'N and 131°08.370'W northeasterly across the inlet to a point on the opposite shore at 52°11.328'N and 131°07.115'W. **[K'insiGid (Rose Inlet) – Head]**

**6d.** Those waters of Subarea 2-15 south of a line drawn from a point on the western shoreline of GawGan (Huston Inlet) at 52°15.732'N and 131°15.643'W northeasterly across the inlet to a point on the opposite shore at 52°16.111'N and 131°14.231'W. **[GawGan (Huston Inlet) – Head]**

**7.** Those waters of Subareas 2-13 to 2-16 and 102-2 inside a line commencing at a point on the eastern shoreline of SGwaay Kun Gwaay.yaay (Burnaby Island) at 52°26.521'N and 131°14.153'W southeasterly to a point in water at 52°25.979'N and 131°04.470'W, thence

southeasterly to a point in water at 52°22.829'N and 131°00.867'W, thence southwesterly to a point on the eastern shoreline of T'aaxwii XaaydaGa Gwaay.yaay iinaGwaay (Moresby Island) at 52°18.124'N and 131°18.347'W, thence northerly following the eastern shoreline of T'aaxwii XaaydaGa Gwaay.yaay iinaGwaay (Moresby Island) to 52°23.055'N and 131°23.441'W, thence northeasterly to the western shoreline of Gwaay GudgiiGaagid (Kat Island) at 52°23.082'N and 131°22.916'W, thence easterly following the southern shoreline of Gwaay GudgiiGaagid (Kat Island) to 52°23.147'N and 131°22.260'W, thence northeasterly to the western shoreline of SGwaay Kun Gwaay.yaay (Burnaby Island) at 52°23.276'N and 131°21.333'W, thence southerly following the western shoreline of SGwaay Kun Gwaay.yaay (Burnaby Island) to 52°20.949'N and 131°15.569'W, thence northeasterly to the easternmost point of SGwaay Kun Gwaay.yaay (Burnaby Island) at 52°22.315'N and 131°14.689'W, thence following the western shoreline of SGwaay Kun Gwaay.yaay (Burnaby Island) to 52°22.377'N and 131°14.683'W, thence northwesterly to a point on the eastern shoreline of SGwaay Kun Gwaay.yaay (Burnaby Island) at 52°24.494'N and 131°15.832'W, and thence following the eastern shoreline to the beginning point. **[Suu Kaahlii sda SGwaay Kun Gwaay.yaay (Skincuttle Inlet to Burnaby Island)]**

Those waters of Subarea 2-14 south of a line drawn from a point on the shoreline of SGwaay Kun Gwaay.yaay (Burnaby Island) in Gid Gwaa GyaaGa GawGa (Poole Inlet) at 52°22.764'N and 131°18.249'W southeasterly across the inlet to a point on the opposite shore at 52°22.505'N and 131°17.665'W. **[Gid Gwaa GyaaGa GawGa (Poole Inlet)]**

**8.** Those waters of Subareas 2-12 and 2-13 inside a line commencing on the eastern shoreline of T'aaxwii XaaydaGa Gwaay.yaay iinaGwaay (Moresby Island) at 52°30.038'N and 131°28.071'W southeasterly to a point on land on Gwaay Guusdagang (All Alone Stone Island) at 52°29.081'N and 131°24.042'W, thence southeasterly to a point on the northern shoreline of Gaaduu Gwaay (Huxley Island) at 52°28.066'N and 131°21.772'W, thence southerly following the western shoreline of Gaaduu Gwaay (Huxley Island) to 52°25.934'N and 131°21.927'W, thence southwesterly to the northern shoreline of GaysiiGas K'iidsii Gwaay (Section Island) at 52°25.435'N and 131°22.425'W, thence westerly following the northern shoreline of GaysiiGas K'iidsii Gwaay (Section Island) to 52°25.460'N and 131°22.513'W, thence northwesterly to a point on the eastern shoreline of T'aaxwii XaaydaGa Gwaay.yaay iinaGwaay (Moresby Island) at 52°26.039'N and 131°25.343'W, thence northerly following the eastern shoreline of T'aaxwii XaaydaGa Gwaay.yaay iinaGwaay (Moresby Island) to 52°28.460'N and 131°27.972'W, and thence northerly to the beginning point. **[Kuuniisii Xaw GawGa sda Gaaduu Gwaay (Matheson Inlet to Huxley Island)]**

**9.** Those waters of Subareas 2-11 and 102-2 inside a line commencing on the eastern shoreline of Tllga Kun Gwaay.yaay (Lyell Island) at 52°42.074'N and 131°26.535'W southeasterly to a point in water at 52°41.070'N and 131°14.485'W, thence southeasterly to a point in water at 52°38.677'N and 131°12.957'W, thence southwesterly to 52°35.106'N and 131°22.254'W, thence following the northern shoreline of Xiina Gwaay.yaay (Ramsay Island) to 52°34.964'N and 131°22.963'W, thence southwesterly following the shoreline to 52°34.116'N and 131°25.603'W, thence southwesterly following the shoreline to 52°33.844'N and 131°26.324'W,

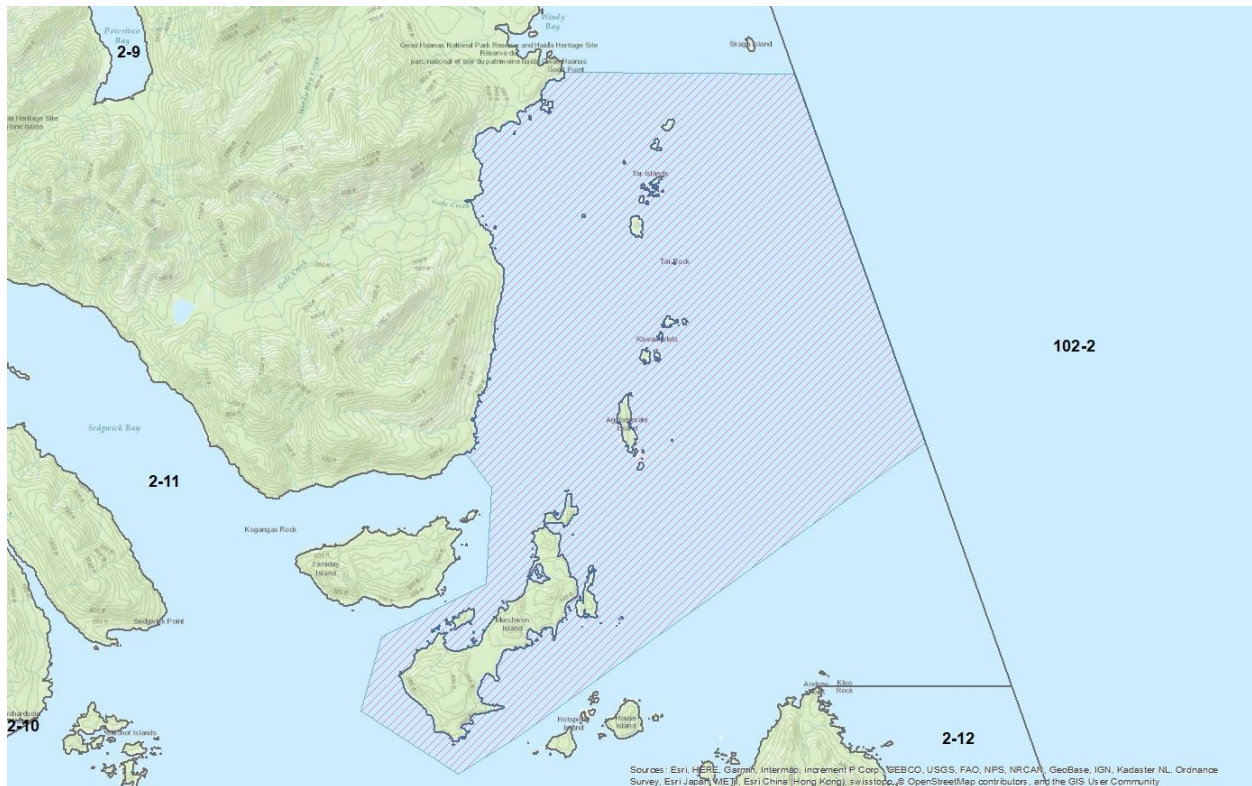
thence southwesterly to a point on Gandaawuu.ngaay Gwaay.yaay (Marco Island) at 52°31.498'N and 131°30.354'W, thence northwesterly to a point on Gandaawuu.ngaay Gwaayts'idaay (Hoskins Islets) at 52°32.405'N and 131°32.946'W, thence following the northern shoreline of Gandaawuu.ngaay Gwaayts'idaay (Hoskins Islets) to 52°32.435'N and 131°33.055'W, thence southwesterly to a point on the eastern shoreline of T'aaxwii XaaydaGa Gwaay.yaay iinaGwaay (Moresby Island) at 52°32.211'N and 131°34.475'W, thence easterly following the eastern shoreline to 52°32.956'N and 131°37.729'W, thence northeasterly to a point on the shoreline of Kingts'ii Gwaay.yaay (Bischof Islands) at 52°34.143'N and 131°33.379'W, thence easterly following the southeastern shoreline of Kingts'ii Gwaay.yaay (Bischof Islands) to 52°34.340'N and 131°33.098'W, thence northeasterly to a point on an islet at 52°34.530'N and 131°32.890'W, thence northeasterly to a point on the southern shoreline of Tllga Kun Gwaay.yaay (Lyell Island) at 52°35.767'N and 131°32.891'W, and thence easterly and northerly following the shoreline of Tllga Kun Gwaay.yaay (Lyell Island) to the beginning point. **[Gandaawuu.ngaay Xyangs sda Tllga Kun Gwaay.yaay (Juan Perez Sound to Lyell Island)]**

**10.** Those waters of Subarea 2-10 inside a line commencing at a point on land on Shuttle Island at 52°40.053'N and 131°42.328'W northeasterly to a point on the western shoreline of Tllga Kun Gwaay.yaay (Lyell Island) at 52°40.466'N and 131°41.105'W, thence southerly following the western shoreline of Tllga Kun Gwaay.yaay (Lyell Island) to 52°37.301'N and 131°38.800'W, thence northwesterly to a point on land of Gwaay DaaGaaw (Shuttle Island) at 52°38.522'N and 131°41.409'W, and thence following the eastern shoreline of Shuttle Island to the beginning point. **[Didxwahxyang (Darwin Sound)]**

**11.** Those waters of Subareas of 2-7 and 2-8 inside a line commencing on a point of the eastern shoreline of T'aaxwii XaaydaGa Gwaay.yaay iinaGwaay (Moresby Island) at 52°48.606'N and 131°39.403'W northeasterly to a point in water at 52°49.405'N and 131° 29.042'W, thence southeasterly to a point in water at 52°48.148'N and 131°28.849'W, thence southwesterly to a point in water at 52°44.898'N and 131°34.035'W, thence northwesterly to 52°45.113'N and 131°34.125'W, thence following the northern shoreline of K'ang.Guu Gwaay.yaay (Kunga Island) to 52°45.220'N and 131°35.574'W, thence southwesterly to a point on T'aanuu Gwaay (Tanu Island) at 52°45.002'N and 131°36.770'W, thence northerly following the eastern shoreline of T'aanuu Gwaay (Tanu Island) to 52°46.725'N and 131°38.878'W, thence northwesterly across to a point on T'aaxwii XaaydaGa Gwaay.yaay iinaGwaay (Moresby Island) at 52°47.837'N and 131°39.371'W, and thence northerly following the eastern shoreline to the beginning point. **[T'aanuu K'aadxwah Xyangs sda Gwaay Xaa'ans (Klue Passage to Lost Islands)]**

**Section 3. Gwaii Haanas Kelp Restoration Management Area Pilot Program:** To support maintenance of low urchin densities within and surrounding the Gwaii Haanas Chii̱xuu tll iinasdll kelp forest restoration pilot project, a closure may be temporarily opened along the SE coast of Lyell Island from south of Windy Bay to Murchison Island, including offshore islets to the east upon pre-season approval by the Gwaii Haanas Archipelago Management Board. For details please see section 4.5 in Appendix 1.

**Map of Quota Area RU04c Murchison/Gogit**



**Description of Quota Area RU04c Murchison/Gogit**

Those waters of Subarea 2-11 inside a line commencing at Gogit Point on Lyell Island, east to a point at 52 41.131’N/131 26.383’W, then south to a point at 52 41.116’N/131 22.687’W, then southwest to a point at 52 34.296’N/131 280.92’W, then northwest to a point at 52 34.913’N/131 29.656’W, then north 52 35.633’N/131 29.322’W, then northeast to a point at 52 36.151’N/131 27.651’W, then north to a point at 52 37.084’N/131 27.567’W, then northwest to a point 52 37.423’N/131 27.985’W, then north following the eastern shoreline of Lyell Island back to the point of commencement.