



Fisheries and Oceans  
Canada

Pêches et Océans  
Canada

Canadian  
Coast Guard

Garde côtière  
canadienne



# NEWFOUNDLAND AND LABRADOR COAST

## List of Lights, Buoys and Fog Signals

### CANADIAN COAST GUARD



Canada

This publication can be downloaded from the  
Notices to Mariners Web site

[www.notmar.gc.ca](http://www.notmar.gc.ca)

Published by:  
Canadian Coast Guard Programs  
Aids to navigation and Waterways  
Fisheries and Oceans Canada

Également disponible en français.

Cat # - Fs151-6/1E-PDF.  
ISSN 2817-3635

© His Majesty the King in Right of Canada,  
as represented by the Minister of Fisheries, Oceans  
and the Canadian Coast Guard, 2024.

**RECORD OF CHANGES TO THE LIST OF LIGHTS,  
BUOYS AND FOG SIGNALS FROM THE MONTHLY EDITION  
OF NOTICES TO MARINERS**

**2023**

|          |          |          |            |          |          |           |          |
|----------|----------|----------|------------|----------|----------|-----------|----------|
| <b>1</b> | <b>X</b> | <b>4</b> | <b>X</b>   | <b>7</b> | <b>X</b> | <b>10</b> | <b>X</b> |
| <b>2</b> | <b>X</b> | <b>5</b> | <b>X</b>   | <b>8</b> | <b>X</b> | <b>11</b> | <b>X</b> |
| <b>3</b> | <b>X</b> | <b>6</b> | <b>N/A</b> | <b>9</b> | <b>X</b> | <b>12</b> | <b>X</b> |

**2024**

|          |            |          |          |          |          |           |  |
|----------|------------|----------|----------|----------|----------|-----------|--|
| <b>1</b> | <b>X</b>   | <b>4</b> | <b>X</b> | <b>7</b> | <b>X</b> | <b>10</b> |  |
| <b>2</b> | <b>N/A</b> | <b>5</b> | <b>X</b> | <b>8</b> | <b>X</b> | <b>11</b> |  |
| <b>3</b> | <b>X</b>   | <b>6</b> | <b>X</b> | <b>9</b> |          | <b>12</b> |  |

X = Monthly edition of Notices to Mariners containing modifications that apply to this publication.

N/A = Monthly edition of Notices to Mariners containing no modifications that apply to this publication.

# NEWFOUNDLAND

AND

# LABRADOR COAST

## Regional Information

The Canadian Coast Guard continuously strives to improve efficiency in the provision of the Canadian aids to navigation system. In some instances, these efficiencies are achieved through the use and implementation of new products and technologies. These include but are not limited to changes in the use of plastic buoys rather than steel; and the use of LED lanterns.

Mariners are advised that every effort has been made by the Canadian Coast Guard to ensure that new equipment provides safe and reliable aids to navigation systems. If there are any concerns please contact the Superintendent, Aids to Navigation in your region.

### NEWFOUNDLAND AND LABRADOR REGION

The lights on the South Coast of Newfoundland from Cape St. Francis on the Avalon Peninsula to Cape Anguille on the shore of Cabot Strait and certain lights in Notre Dame Bay, Bonavista Bay, Trinity Bay, Conception Bay and Bay of Islands are exhibited all year. All other lights under the control of the Canadian Coast Guard are maintained in operation whenever navigation in the vicinity is open. Lights used solely as harbour lights are not exhibited when the harbour is closed, although general navigation may remain open.

Lights which are primarily for the benefit of fishermen are maintained only during the fishing season. In any case where there is a reasonable doubt whether the light is required it to be kept in operation. During the winter, some lighted buoys are replaced with winter spars so that it should not be assumed that there are no aids present even though the lights in a given area have been extinguished for the season. The details of all changes in aids to navigation will be described in Navigational Warnings.

Navigational buoys at St. John's are listed as being in operation year round. While every effort is made to adhere to this period, mariners are cautioned that ice movement may result in the buoys being lifted and in some cases replaced by winter spars between January and April.

Due to potential ice conditions on the East Coast, lights on year round floating aids to navigation in these waters may be temporarily removed until ice conditions subside. Mariners are advised to use extreme caution when navigating the East Coast waters during this season.

## CAUTIONS IN THE USE OF AIDS TO NAVIGATION

- 1 Mariners are cautioned not to rely solely on buoys for navigation purposes. Navigation should be by bearings or angles from fixed aids on shore or other charted landmarks and by sounding or through the use of satellite or radio-navigation systems, whenever possible.
- 2 Most aids to navigation are not under continuous observation and mariners should be aware that failures and displacements do occur. The Canadian Coast Guard does not guarantee that all aids to navigation will operate as advertised and in the positions advertised at all times. Mariners observing aids to navigation out of operation, out of position, damaged or missing are responsible for reporting such problems to the nearest Canadian Coast Guard Marine Communication and Traffic Services Centre on VHF Ch. 16 immediately or to the closest Canadian Coast Guard office.
- 3 Aids to navigation are subject to damage, failure and dislocation. This may be caused by ice, storms, vessel strikes and power failures. Ice and storm damage may be widespread and require considerable time to repair. Isolated damage may exist for a long time without being discovered and reported. Floating aids and pier lights in or near the water which are exposed to particularly rigorous strain during ice movement are at the greatest risk of damage.
- 4 Mariners are cautioned that aids to navigation may fail to exhibit their advertised characteristics. Lights may be extinguished or aural signals may not function due to ice, collisions, mechanical failure and, in the case of bell and whistle buoys, calm water. The shape of an aid to navigation may be altered by ice formation or damage. The colour of an aid to navigation may be altered by freezing spray, marine growth or fouling by birds.
- 5 The buoy positions shown on nautical charts should be considered as approximate positions. There are a number of limiting factors in accurately positioning buoys and their anchors. These factors include prevailing atmospheric and sea conditions, tidal and current conditions, seabed conditions and the fact that buoys are moored to anchors by varying lengths of chain and may drift about their charted positions within the scope of their moorings.
- 6 Since moving ice is liable to move buoys from their advertised positions, mariners should proceed with extreme caution under these circumstances.
- 7 Mariners are reminded that because of differences in horizontal datum (i.e. NAD 27, NAD 83), grids of charts of an area may vary from one chart to another. When plotting the positions of aids to navigation by the latitude and longitude method, the results should be checked against other available information.
- 8 In some instances it is necessary to establish a buoy in close proximity to or on a navigational hazard (e.g. shoal, reef or ledge, etc.). In these instances the buoy symbol may be off-set slightly on the chart in the direction of the preferred navigable water so that the existing hazard depicted on the chart will not be overprinted by the buoy symbol. Such off-sets will be indicated on the chart by means of an arrow.
- 9 Mariners are cautioned not to navigate too closely to a buoy and risk collision with it, its mooring or with the underwater obstruction which it marks.
- 10 Many lights are equipped with sun switches. These lights, both on shore and on most buoys, are unlit between sunrise and sunset. Mariners unable to see these lights during the daylight hours should not assume that the equipment is malfunctioning.

## Newfoundland and Labrador Coast - List of Lights, Buoys and Fog Signals

- 11 Many light stations which exhibit a main light 24 hours per day are equipped with an emergency light which is brought into service automatically in the event of failure. These emergency lights are white, have a standard character of group flashing (6)15s and operate throughout the hours of darkness. Emergency lights are normally visible at 5 nautical miles on a dark night with a clear atmosphere. The List of Lights, Buoys and Fog Signals publications identify which aids to navigation are equipped with emergency lights.
- 12 Atmospheric conditions can have a considerable effect on light transmission and the visibility of lights. For example:
- (a) The distance to a light cannot be reliably estimated from its apparent brightness.
  - (b) It is difficult to distinguish between a white light and a yellow or blue light seen alone at night, except at a short distance.
  - (c) Under some atmospheric conditions white and yellow lights take on a reddish hue.
  - (d) Alternating lights with phases of different luminous intensity may change their apparent characteristics at different distances because some phases may not be visible.
  - (e) When observed from similar distances, lower intensity lights are more easily obscured by conditions of low visibility than more powerful lights. Coloured lights are often of lower intensity than white lights and are more quickly lost under unfavourable circumstances.
  - (f) Ice, frost or moisture may form on the windows of the lantern during cold weather and more particularly this may reduce their visibility and could cause coloured lights to appear white.
  - (g) A light exhibiting a very short flash may not be visible at as great a range as a light exhibiting a longer flash.
- 13 The mariner should not rely solely on colour when using a sector light, but should verify the vessel's line of position by taking a bearing on the light. On either side of the line of demarcation, between white and red, and also between white and green, there is always a small arc of uncertain colour.
- 14 When the arc of visibility of a light is cut off by sloping land, the bearing at which it disappears or appears will vary with the observer's distance and height of the eye.
- 15 The sighting of a light may be adversely affected by a strongly illuminated background.
- 16 In view of the varying distances at which a fog signal can be heard at sea, and the frequent occurrence of fog near, but not observable from, a fog signal, mariners are cautioned that:
- (a) When approaching land in fog, they should not rely implicitly upon these fog signals, but should always take soundings, which in nearly all cases will give sufficient warning of danger.
  - (b) Distance from a fog signal should not be judged by the power of the sound. Under certain atmospheric conditions the sound may be lost at a very short distance from the signal. These conditions may vary within a very short period of time. Mariners should not assume that a fog signal is not in operation because they do not hear it, even when in close proximity.
- 17 Visual aids to navigation provided by the Canadian Coast Guard are for the purpose of assisting marine navigation. Hunters, snowmobilers and ice fishers are cautioned that aids to navigation installed for marine navigation purposes cannot be relied upon after the close of the marine navigation season. Such aids may stop operating without warning and will not be re-commissioned by the Canadian Coast Guard until the next opening of marine navigation season.

## ABBREVIATIONS AND EXPLANATIONS

### POSITION AND DESCRIPTION OF AIDS

The positions of all aids listed in this volume refer to the largest scale Canadian Hydrographic Service paper chart.

Information on position, characteristic, colour, visible range, bearings, and arcs of visibility is intended for practical use in navigation. It should not be used as a basis for surveys or other work requiring a high order of precision.

The geographical positions of the lights are approximate. The bearings are true and are given from seaward, except for fog signals, in degrees from 000° (North) to 359°, measured clockwise (unless otherwise indicated).

Emergency changes are covered by *Navigational Warnings* and the operation of the aid restored to normal as soon as possible.

### PRIVATE AIDS

Aids which are identified by the words "Private aid" are not owned by the federal government, a provincial government or a government agency. The Canadian Coast Guard considers any aid owned by a municipal government to be private. Since their quality of operations may not be maintained to Canadian Coast Guard standards, the user should ensure that the service provided by these aids is adequate for their needs in regard to navigating the ship safely.

### LIGHT CHARACTERISTICS

A light's characteristic is composed of:

1. RHYTHM            the sequence of intervals of light and darkness
2. COLOUR           the colour exhibited by the light
3. PERIOD            the time taken to complete one rhythm cycle (not applicable to fixed lights) e.g. a South Cardinal buoy light may display a characteristic of (Q(6) + LFI) W 15s - its rhythm (Q(6) + LFI), is a group of 6 quick flashes followed by a single long flash its colour, W, is white the period of time this cycle is repeated 4 times per minute (every 15 seconds)

### DAYMARKS

The description column of the List of Lights describes the shape of daymarks for all lights. Should no shape of daymark be mentioned for range lights, it can be assumed that the daymarks are trapezoidal.

### RADAR REFLECTORS

All lighted buoys reflect radar and thus radar reflectors on buoys are not mentioned in the "Remarks" column. Some shore lights have added radar reflectors to enhance their radar reflection and these are noted in the "Remarks" column.

### THE CANADIAN AIDS TO NAVIGATION SYSTEM

The Canadian Aids to Navigation System is comprised of a mix of visual, aural and electronic aids to navigation. When used individually or in combination, they help the mariner to determine position and course, warn of dangers or obstructions and indicate the best or preferred route.

It is a combined lateral - cardinal system and conforms to the IALA (International Association of Lighthouse Authorities) Maritime Buoyage System, Region "B". Details of the Canadian aids to navigation system can be found in the publication "*The Canadian Aids to Navigation System*" available on the Canadian Coast Guard website : <https://www.ccg-gcc.gc.ca/publications/maritime-security-surete-maritime/aids-aides-navigation/page01-eng.html>

## ABBREVIATIONS AND EXPLANATIONS

### **RADAR BEACONS (RACONS)**

Radar beacons (Racons) may be established at lighthouses, on buoys or at other specific charted locations ashore or afloat, to enhance identification and detection range of these features by radar.

Some Racons operate only in the X band 9320-9500 MHz, whilst others are dual band X/S, "X" band plus "S" band of 2920-3100 MHz. It should also be noted that the slow sweep (SS) type of Racon will give a response every 72-120 seconds whilst the frequency agile Racon (FAR) will respond more frequently.

The Racon signal appears on the radar display as a line commencing at the approximate range of the Racon and extending outwards along its line of bearing from the ship toward the limit of the display. The signal displayed may be a solid line or it may be broken into a code consisting of a series of dots and dashes as shown in relevant publications.

Radiobeacons and Radar beacons (Racons) shown in this volume are indicated at the nearest light. Complete information may be obtained from the appropriate volume of the publication "*Radio Aids to Marine Navigation*" available on the Canadian Coast Guard website : <https://www.cgc.gc.ca/publications/mcts-sctm/ramn-armm/index-eng.html>

### **DESCRIPTION OF COLUMNS**

- Column 1** - Indicates light list number of each aid
- Column 2** - Name of aid
- Column 3** - Location
- Column 4** - Characteristic of light
- \* **Column 5** - Focal height in metres above water
- Column 6** - Nominal range
- Column 7** - Description, height in metres
- Column 8** - General remarks, fog signals and CHS No. of the largest scale chart of the area

**NOTA\*** Elevations are expressed in metres above Higher High Water Large Tides except in the St. Lawrence River west of Trois-Rivières, in the St. Lawrence Seaway, in the Great Lakes and in other Inland waters where they are expressed in metres above chart datum.

### **NOMINAL RANGE**

The nominal range of a light used as an aid to marine navigation is its luminous range in a homogeneous atmosphere in which the meteorological visibility is 10 nautical miles.



## ABBREVIATIONS AND EXPLANATIONS

### INTERNATIONAL NUMBERS

An international reference number is shown in *italics* under the regular List of Lights number against certain lights considered to be of international significance. The purpose of these numbers is to provide an easy method of identifying the lights when reporting by wireless, defects or changes in their advertised characteristics.

When reporting on lights, which do not have an international reference number, mariners are requested to identify them by List of Lights number and the name of the volume.

Canadian "*Notices to Mariners*" published monthly contain information which should be used to correct *Lists of Lights, Buoys and Fog Signals, Radio Aids to Marine Navigation, Canadian Sailing Directions* and Canadian charts. This is necessary for safe navigation and a legal requirement of the Canada Shipping Act. These notices are available at: [www.notmar.gc.ca](http://www.notmar.gc.ca)

### ERRORS

**Any error or omission which is detected herein should be immediately communicated to:**

Leader, Notices to Mariners,  
Aids to Navigation,  
Navigation Systems,  
Canadian Coast Guard,  
105 McGill, 5th floor  
Montréal, QC.  
H2Y 2E7  
Email: [DFO.Notmar-Notmar.MPO@dfo-mpo.gc.ca](mailto:DFO.Notmar-Notmar.MPO@dfo-mpo.gc.ca)

### FAILURE OF AIDS TO NAVIGATION

Mariners are requested to immediately report any failure of a marine aid to navigation to the nearest Marine Communications and Traffic Services Centre or Coast Guard office (see the following pages ) or to:

Leader, Notices to Mariners,  
Aids to Navigation,  
Navigation Systems,  
Canadian Coast Guard,  
105 McGill, 5th floor  
Montréal, QC.  
H2Y 2E7  
Email : [DFO.Notmar-Notmar.MPO@dfo-mpo.gc.ca](mailto:DFO.Notmar-Notmar.MPO@dfo-mpo.gc.ca)

## ABBREVIATIONS AND EXPLANATIONS

### CAUTION

Nomenclature and abbreviations for light flash characters have been introduced below. Abbreviations only are shown in the main body of this publication. Since changes in the abbreviations on hydrographic charts can only be accomplished over a number of years, mariners should refer to this table when relating light character information on the charts to that contained herein.

### LIGHTS

|          |                            |             |            |  |
|----------|----------------------------|-------------|------------|--|
| <b>A</b> | <b>FIXED</b>               | F           | F          | A light which appears continuous.  |
| <b>B</b> | <b>DIRECTION</b>           |             |            | A light illuminating a sector of very narrow angle and intended to mark a direction to be followed.  |
| <b>C</b> | <b>RANGE LIGHTS</b>        |             |            | Two or more lights associated to form one or more leading lines (or ranges). A leading line defined by two such leading lights is called the axis of the lights.   |
| <b>D</b> | <b>SECTOR</b>              |             |            | A light presenting different characters (usually different colours) over various parts of the horizon of interest to marine navigation.  |
| <b>E</b> | <b>RHYTHMIC</b>            |             |            | A light showing intermittently with a regular periodicity.   |
|          | Flashing                   | Fl          | Fl.        | A light in which the flash is clearly shorter than the duration of darkness (eclipse) and in which the flashes of light are all of equal duration.   |
|          | Group-Flashing             | Fl(3)12s    | Gp.Fl.     | Flashing light in which the flashes are combined in groups, each group including the same number of flashes, and in which the groups are repeated at regular intervals. The eclipses separating the flashes within each group are of equal duration and this duration is clearly shorter than the duration of the eclipse between two successive groups.                                     |
|          | Composite Group-Flashing   | Fl(2+1)     |            | A light similar to a group-flashing light except that successive groups in a period have different numbers of flashes.   |
|          | Equal-Interval (Isophase)  | Iso         | E.Int.     | A light in which the alternations of light and darkness are of equal length.   |
|          | Occulting                  | Oc          | Occ.       | A light in which the flash is clearly longer than the duration of darkness (eclipse) and in which the intervals of darkness are all of equal duration.   |
|          | Group-Occulting            | Oc (2) 20 s | Gp.Occ.    | Occulting light in which the occultations are combined in groups, each group including the same number of occultations, and in which the groups are repeated at regular intervals. The intervals of light separating the occultations within each group are of equal duration and this duration is clearly shorter than the duration of the interval of light between two successive groups. |
|          | Quick-Flashing             | Q           | Qk.Fl.     | A light exhibiting rapid regular alternations of light and darkness.   |
|          | Very Quick                 | VQ          |            | A light exhibiting very rapid regular alternations of light and darkness.  |
|          | Interrupted Quick-Flashing | IQ          | Int.Qk.Fl. | Quick-flashing light in which the rapid alternations are interrupted at regular intervals by eclipses of long duration.  |
|          | Morse Code                 | Mo(A)       | (Mo.A.)    | A light in which flashes of different duration are grouped in such a manner as to reproduce a Morse character.   |
|          | Long Flash                 | LFl         |            | A light exhibiting a flash of an extended period repeated at regular intervals.  |
| <b>F</b> | <b>ALTERNATING</b>         | Al          | Alt.       | A rhythmic light showing light of alternating colours.   |

## ABBREVIATIONS AND EXPLANATIONS

### ABBREVIATIONS

|    |   |           |        |   |               |
|----|---|-----------|--------|---|---------------|
| N. | = | North     | W      | = | white         |
| S. | = | South     | R      | = | red           |
| E. | = | East      | G      | = | green         |
| W. | = | West      | Y      | = | yellow        |
| m  | = | metre(s)  | Bu     | = | blue          |
| s  | = | second(s) | (U.S.) | = | United States |
|    |   |           | (Fr.)  | = | France        |

### COMMON LIGHT FLASH CHARACTERS

In Canada, many fixed aids and all lighted buoys are equipped with lights that exhibit the following common flash characters. The publication "*The Canadian Aids to Navigation System*" gives detailed descriptions of all the characteristics of Aids to Navigation used in Canada.

| Name.                     | Description.  | Light Flash Characteristics. |
|---------------------------|---|------------------------------|
| Flashing.                 | A light in which a 0.5 second flash is regularly repeated at a rate of 15 flashes per minute (one flash every 4 seconds).<br><br>.5 sec. flash, 3.5 sec. eclipse.   | Fl 4s.                       |
| Quick Flashing.           | A light in which a 0.3 second flash is regularly repeated at a rate of 60 flashes per minute (one flash every second).<br><br>.3 sec. flash, .7 sec. eclipse.   | Q 1s.                        |
| Very Quick Flashing.      | A light in which a flash is regularly repeated at a rate of 120 flashes per minute (a flash every 1/2 second).<br><br>.2 sec. flash, .3 sec. eclipse.   | VQ .5s.                      |
| Morse "A".                | A light in which a 0.3 second flash is followed by a 0.6 second eclipse then one second long flash repeated at a rate of 10 times per minute (every 6 seconds).<br><br>0.3 sec. flash; 0.6 sec. eclipse,<br>1.0 sec. flash; 4.1 sec. eclipse.                             | Mo (A) 6s.                   |
| Long Flash.               | A light in which a flash of 2 seconds duration is repeated at a rate of 6 flashes per minute (one flash every 10 seconds).<br><br>2.0 sec. flash; 8.0 sec. eclipse.   | LFI 10s.                     |
| Group Flashing(2.)        | A light in which a group of 2 flashes is regularly repeated 12 times per minute (every 5 seconds).<br><br>0.4 sec. flash; 0.6 sec. eclipse,<br>0.4 sec. flash; 3.6 sec. eclipse.  | Fl (2) 5s.                   |
|                           | A light in which a group of 2 flashes is regularly repeated 6 times per minute (every 10 seconds)<br><br>1.0 sec. flash; 1.0 sec. eclipse,<br>1.0 sec. flash; 7.0 sec. eclipse.   | Fl(2) 10s.                   |
| Composite Group Flashing. | A light in which a group of 2 flashes is followed by a single flash, the whole sequence being regularly repeated 10 times per minute (every 6 seconds)<br><br>0.3 sec. flash; 0.4 sec. eclipse,<br>0.3 sec. flash; 1.2 sec. eclipse,<br>0.3 sec. flash; 3.5 sec. eclipse. | Fl(2 +1) 6s.                 |

## Newfoundland and Labrador Coast - List of Lights, Buoys and Fog Signals

| Name.   | Description.   | Light Flash Characteristics. |
|---|--|------------------------------|
| Composite Group Flashing.                     | A light in which a group of 2 flashes is followed by a single flash, the whole sequence being regularly repeated 6 times per minute (every 10 seconds).<br><br>0.5 sec. flash; 0.7 sec. eclipse,<br>0.5 sec. flash; 2.1 sec. eclipse,<br>0.5 sec. flash; 5.7 sec. eclipse.   | FI(2 + 1) 10s.               |
| Group Quick Flashing(3).                      | A quick flashing light in which a group of 3 flashes is regularly repeated 6 times per minute (every 10 seconds).<br><br>0.3 sec. flash; 0.7 sec. eclipse,<br>0.3 sec. flash; 0.7 sec. eclipse,<br>0.3 sec. flash; 7.7 sec. eclipse.   | Q(3) 10s.                    |
| Group Very Quick Flashing(3).                 | A very quick flashing light in which a group of 3 flashes is regularly repeated 12 times per minute (every 5 seconds).<br><br>0.2 sec. flash; 0.3 sec. eclipse,<br>0.2 sec. flash; 0.3 sec. eclipse,<br>0.2 sec. flash; 3.8 sec. eclipse.  | VQ(3) 5s.                    |
| Group Quick Flashing(6) plus Long Flash.      | A light in which a group of 6 quick flashes is followed by a single long flash; the whole sequence being regularly repeated 4 times per minute (every 15 seconds).<br><br>0.3 sec. flash; 0.7 sec. eclipse,<br>0.3 sec. flash; 0.7 sec. eclipse,<br>0.3 sec. flash; 0.7 sec. eclipse,<br>0.3 sec. flash; 0.7 sec. eclipse,<br>0.3 sec. flash; 0.7 sec. eclipse,<br>0.3 sec. flash; 0.7 sec. eclipse,<br>2.0 sec. flash; 7.0 sec. eclipse.                          | (Q(6) + LFI) 15s.            |
| Group Very Quick Flashing(6) plus Long Flash. | A light in which a group of 6 very quick flashes is followed by a single long flash, the whole sequence being regularly repeated 6 times per minute (every 10 seconds)<br><br>0.2 sec. flash; 0.3 sec. eclipse,<br>0.2 sec. flash; 0.3 sec. eclipse,<br>0.2 sec. flash; 0.3 sec. eclipse,<br>0.2 sec. flash; 0.3 sec. eclipse,<br>0.2 sec. flash; 0.3 sec. eclipse,<br>0.2 sec. flash; 0.3 sec. eclipse,<br>2.0 sec. flash; 5.0 sec. eclipse.                      | (VQ(6) + LFI) 10 s.          |
| Group Quick Flashing(9).                      | A quick flashing light in which a group of 9 flashes is regularly repeated 4 times per minute (every 15 seconds).<br><br>0.3 sec. flash; 0.7 sec. eclipse,<br>0.3 sec. flash; 0.7 sec. eclipse,<br>0.3 sec. flash; 0.7 sec. eclipse,<br>0.3 sec. flash; 0.7 sec. eclipse,<br>0.3 sec. flash; 0.7 sec. eclipse,<br>0.3 sec. flash; 0.7 sec. eclipse,<br>0.3 sec. flash; 0.7 sec. eclipse,<br>0.3 sec. flash; 0.7 sec. eclipse,<br>0.3 sec. flash; 6.7 sec. eclipse. | Q(9) 15s.                    |

## Newfoundland and Labrador Coast - List of Lights, Buoys and Fog Signals

| Name.                         | Description.   | Light Flash Characteristics. |
|-------------------------------|--|------------------------------|
| Group Very Quick Flashing(9). | <p>A very quick flashing light in which a group of 9 flashes is regularly repeated 6 times per minute (every 10 seconds).</p> <p>0.2 sec. flash; 0.3 sec. eclipse,<br/>                     0.2 sec. flash; 0.3 sec. eclipse,<br/>                     0.2 sec. flash; 0.3 sec. eclipse,<br/>                     0.2 sec. flash; 0.3 sec. eclipse,<br/>                     0.2 sec. flash; 0.3 sec. eclipse,<br/>                     0.2 sec. flash; 0.3 sec. eclipse,<br/>                     0.2 sec. flash; 0.3 sec. eclipse,<br/>                     0.2 sec. flash; 0.3 sec. eclipse,<br/>                     0.2 sec. flash; 5.8 sec. eclipse.</p> | VQ(9) 10s                    |
| Group Flashing(5).            | <p>A light in which a group of 5 flashes is regularly repeated 3 times per minute (every 20 seconds).</p> <p>0.5 sec. flash; 1.5 sec. eclipse,<br/>                     0.5 sec. flash; 1.5 sec. eclipse,<br/>                     0.5 sec. flash; 1.5 sec. eclipse,<br/>                     0.5 sec. flash; 1.5 sec. eclipse,<br/>                     0.5 sec. flash; 11.5 sec. eclipse.</p>  | FI(5) 20s.                   |
| Isophase.                     | <p>A light in which the alterations of light and darkness are of equal length.</p> <p>1.0 sec. flash; 1.0 sec. eclipse.</p>  | Iso 2s.                      |
| Isophase.                     | <p>A light in which the alterations of light and darkness are of equal length.</p> <p>2.0 sec. flash; 2.0 sec. eclipse.</p>  | Iso 4s.                      |
| Isophase.                     | <p>A light in which the alterations of light and darkness are of equal length.</p> <p>3.0 sec. flash; 3.0 sec. eclipse.</p>  | Iso 6s.                      |

## Table of Distances

Table of Distances at which objects can be seen at sea, according to their respective elevations and the elevation of the eye of the observer.

| Height in Metres | Distances in Nautical Miles | Height in Metres | Distances in Nautical Miles |
|------------------|-----------------------------|------------------|-----------------------------|
| 2                | 2.9                         | 40               | 13.1                        |
| 3                | 3.6                         | 45               | 13.9                        |
| 4                | 4.2                         | 50               | 14.7                        |
| 5                | 4.6                         | 55               | 15.4                        |
| 6                | 5.1                         | 60               | 16.1                        |
| 7                | 5.5                         | 70               | 17.4                        |
| 8                | 5.9                         | 80               | 18.6                        |
| 9                | 6.2                         | 90               | 19.7                        |
| 10               | 6.6                         | 100              | 20.8                        |
| 12               | 7.2                         | 120              | 22.8                        |
| 14               | 7.8                         | 140              | 24.6                        |
| 16               | 8.3                         | 160              | 26.3                        |
| 18               | 8.8                         | 180              | 27.6                        |
| 20               | 9.3                         | 200              | 29.4                        |
| 25               | 10.4                        | 250              | 32.9                        |
| 30               | 11.4                        | 300              | 36.0                        |
| 35               | 12.3                        | 350              | 38.9                        |
|                  |                             | 400              | 41.6                        |

**Exemple:**

An observer whose eye is 12 metres above the water can see a light having an elevation of 40 metres above the water at a distance:

**7.2 + 13.1 = 20.3 nautical miles.**

### CONVERSION TABLE FOR HEIGHTS AND DISTANCES

**In metres to feet**

| Metres | Feet    |
|--------|---------|
| 1      | 3.2     |
| 2      | 6.5     |
| 3      | 9.8     |
| 4      | 13.1    |
| 5      | 16.4    |
| 6      | 19.6    |
| 7      | 22.9    |
| 8      | 26.2    |
| 9      | 29.5    |
| 10     | 32.8    |
| 20     | 65.6    |
| 30     | 98.4    |
| 40     | 131.2   |
| 50     | 164.0   |
| 100    | 328.0   |
| 200    | 656.1   |
| 300    | 984.2   |
| 400    | 1,312.3 |
| 500    | 1,640.4 |
| 1,000  | 3,280.8 |
| 2,000  | 6,591.6 |

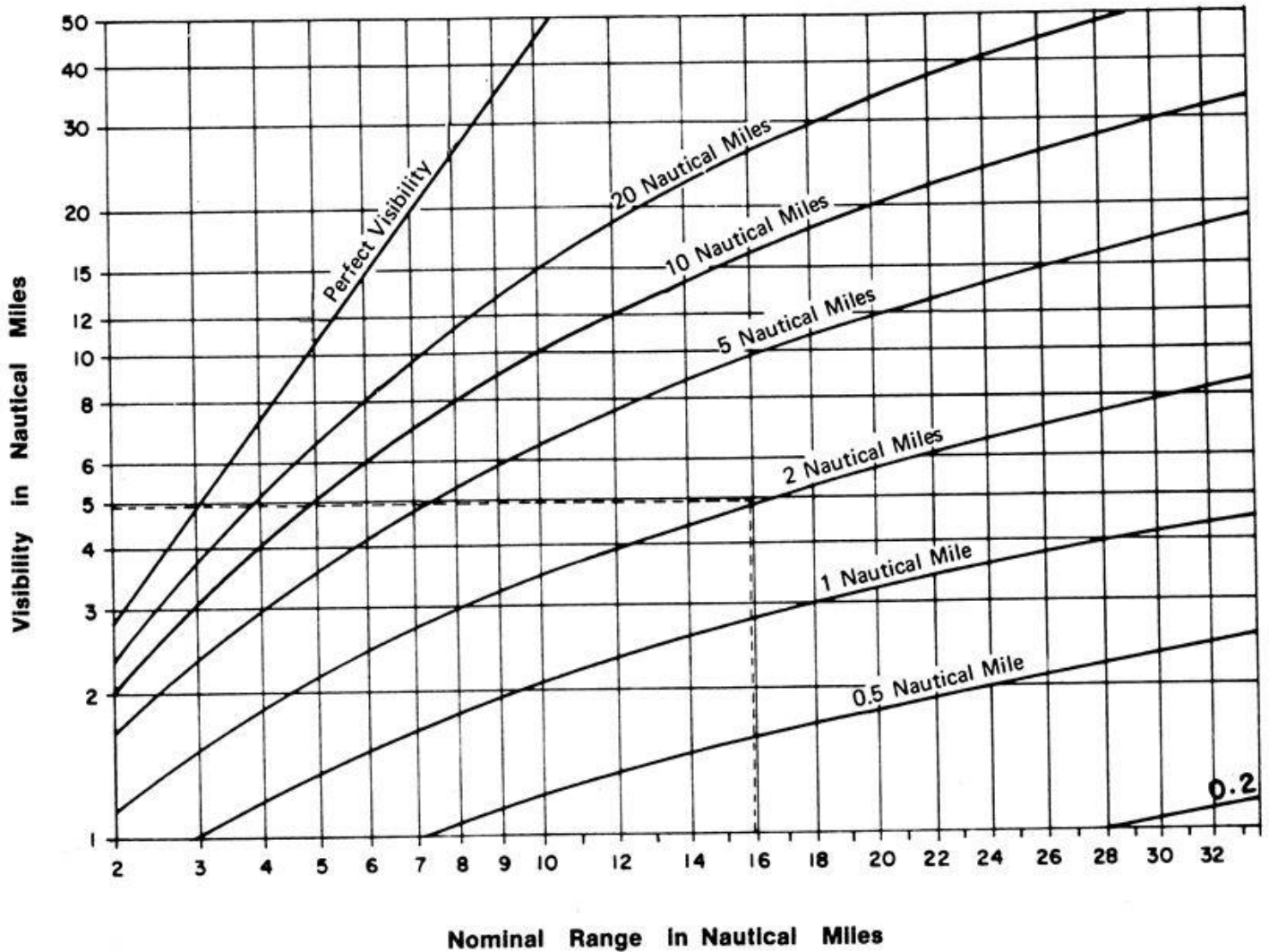
**1 NAUTICAL MILE = 1852 metres**

**Note:**

The following conversion factors may also be of assistance:

- a) multiply feet by 0.3048 to obtain metres
- b) divide metres by 0.3048 to obtain feet

### NONIMAL RANGE DIAGRAM



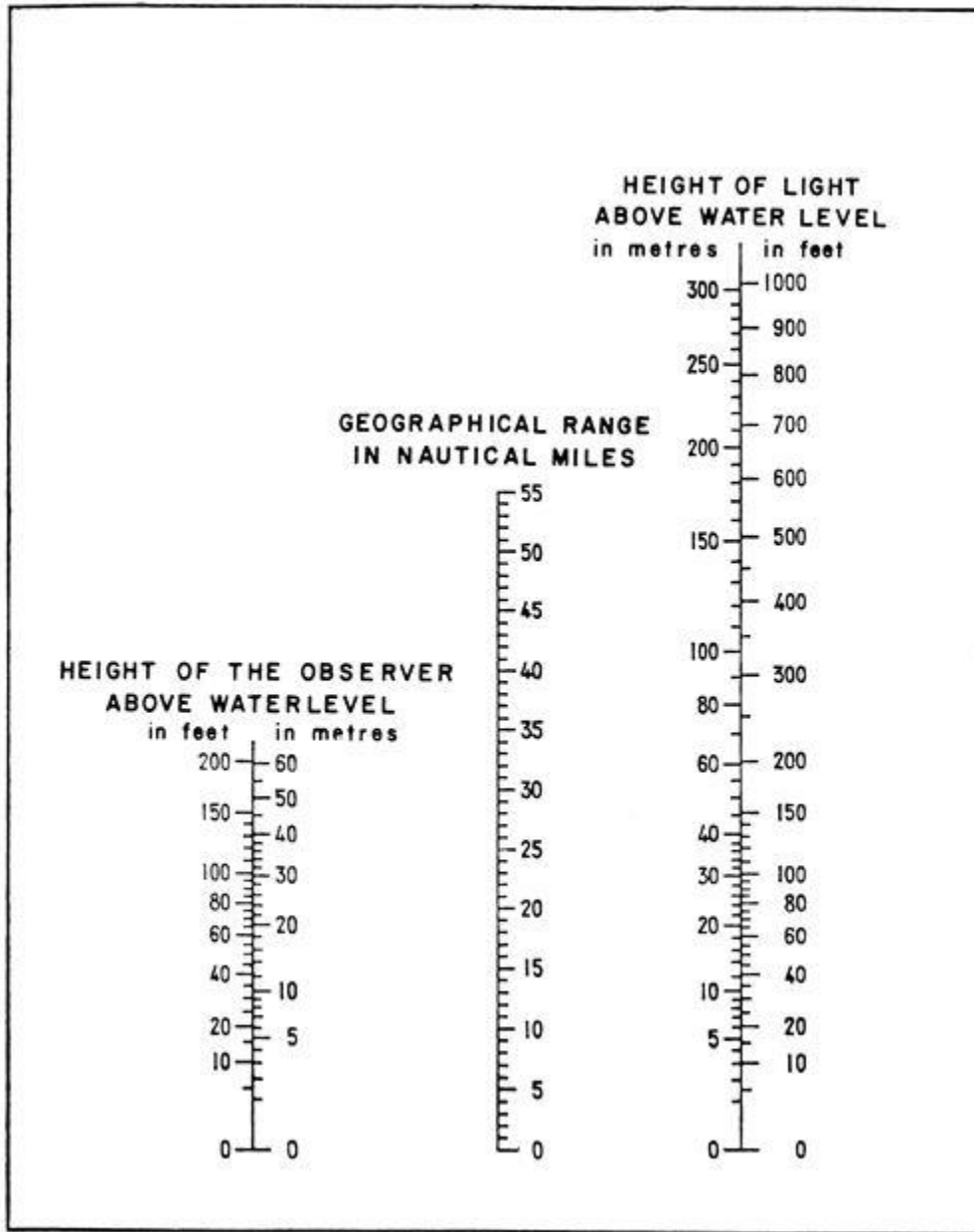
The light list in column 7 gives the nominal range of each lightstation optic where there is sufficient light to be seen 2 nautical miles or more when the meteorological visibility is 10 nautical miles.

When the mariner obtains the meteorological visibility from the weather report, he can find the distance the light can be seen at night from the nominal range diagram.

*Example:* The light list gives the nominal range 16 nautical miles. The weather report gives the meteorological visibility 2 nautical miles. The point on the bottom of the diagram marked 16 is followed upwards until it intersects the curve marked 2 nautical miles. Follow that height horizontally to the left margin to find that the visibility of the light is 5 nautical miles.

Caution: The nominal range diagram is correct when the meteorological visibility is the same in the whole of the distance between the ship and the lighthouse. Conditions occur when this may not be true.

### NOMOGRAM



By using the above Nomogram a geographical range can be determined by placing a straightedge against the height of the respective light and the height of the observer above water level.



**CANADA**

**AIDS TO NAVIGATION PROTECTION REGULATIONS**

**CANADA SHIPPING ACT, 2001**

**PART 5, SECTION 129**

**Obligation to report damage**

129. (1) If a vessel, or anything towed by a vessel, runs down, moves, damages or destroys an aid to navigation in Canadian waters, the person in charge of the vessel shall, without delay, make a report to a marine communication and traffic services officer or, if that is not feasible, to an officer of the Canadian Coast Guard.

**Obligation to report — navigation hazard**

- (2) A person in charge of a vessel in Canadian waters who discovers an uncharted hazard to navigation, or discovers that an aid to navigation is missing, out of position or malfunctioning, shall make a report without delay to a marine communication and traffic services officer or, if that is not feasible, to an officer of the Canadian Coast Guard.

**Reference:** <http://laws-lois.justice.gc.ca/eng/acts/C-10.15/page-38.html#h-72>

**Criminal Code**

Section 439 of the *Criminal Code of Canada* provides:

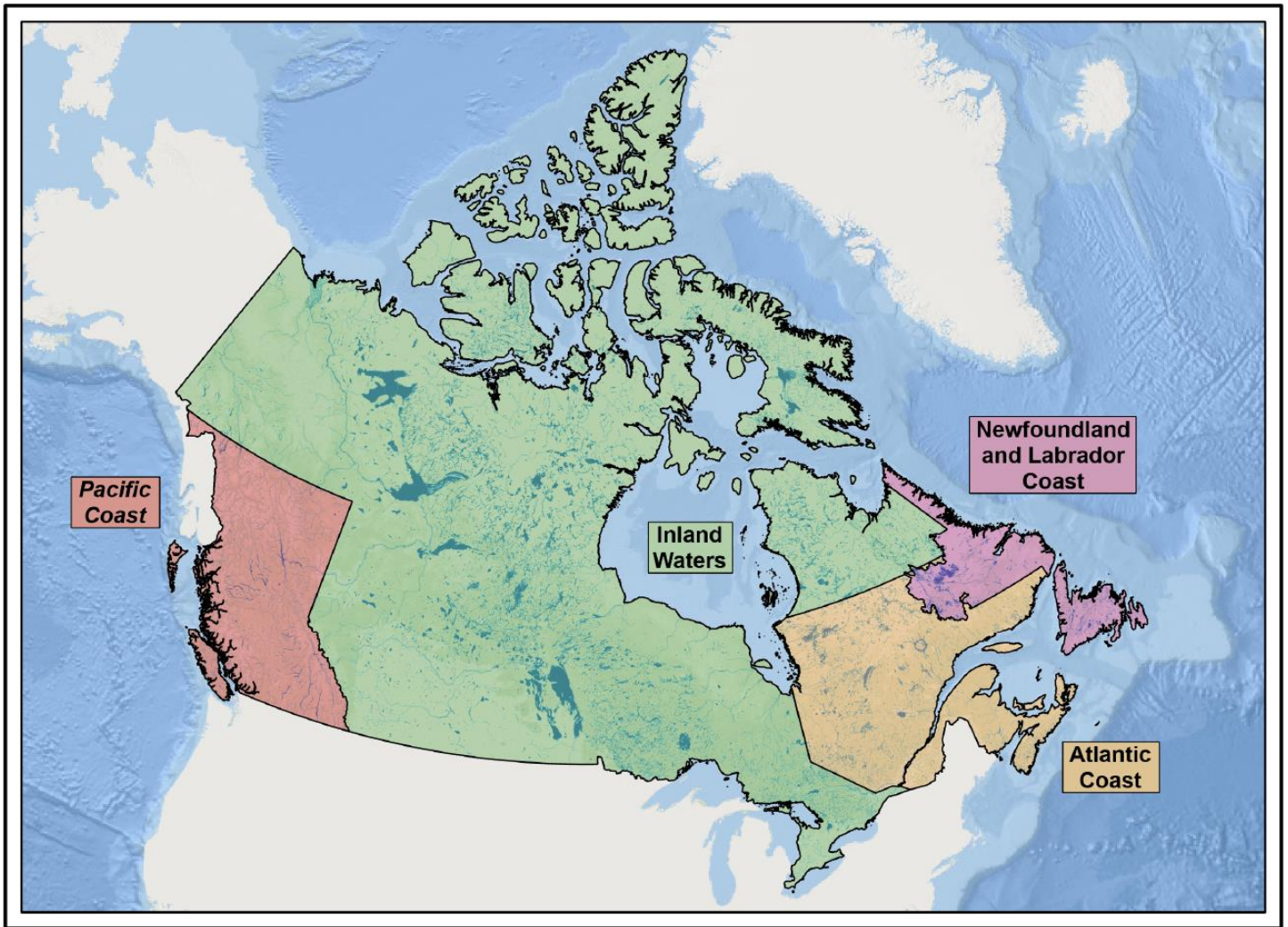
- 439 .(1) Everyone who makes fast a vessel or boat to a signal, buoy or other seamark that is used for purposes of navigation is guilty of an offence punishable on summary conviction.
- .(2) Everyone who willfully alters, removes or conceals a signal, buoy or other seamark that is used for purposes of navigation is guilty of an indictable offence and liable for imprisonment for a term not exceeding ten years.

**Reference:** <http://laws-lois.justice.gc.ca/eng/acts/C-46/page-202.html>

Authority: Justice Laws Canada  
Transport Canada  
Canadian Coast Guard  
Canada Shipping Act, 2001

<http://laws-lois.justice.gc.ca/eng/acts/C-10.15/FullText.html>

## GEOGRAPHIC COVERAGE OF THE LIST OF LIGHTS VOLUMES



**CANADIAN COAST GUARD AIDS TO NAVIGATION OFFICES**

| OFFICE                               | ADDRESS   | JURISDICTION   |
|--------------------------------------|---|--|
| <b>ATLANTIC REGION:</b>              |   |  |
| St. John's.                          | Supervisor Operations,<br>Aids to Navigation,<br>P.O. Box 5667,<br>St. John's, NL, A1C 5X1,<br>Tel.: 1 (709) 772-6131 <b>(E)</b> .  | Province of Newfoundland and Labrador  |
| Maritime<br>Provinces<br>NS, PEI, NB | Supervisor Operations,<br>Aids to Navigation,<br>P.O. Box 1236,<br>Charlottetown, PEI, C1A 7M8,<br>Tel.: 1 (902) 566-7936 <b>(B)</b> .  | PEI, East Coast of NB to Québec Border, on<br>Southeastern shore of Nova Scotia from<br>Liscomb East, Cape Breton and North shore of<br>Nova Scotia in Northumberland Strait<br><br>From Cape Sable, NS to Cape St. Lawrence,<br>Bras D'Or Lake, Strait of Canso, North of<br>Causeway, St. Paul and Sable Island, NS<br><br>Coastal Waters of the Bay of Fundy from the<br>International Maine Boundary to Cape Sable,<br>NS, Saint John River System |
| Navigational Warnings.               | Tel.: 1 (709) 695-2168 <b>(B)</b> ,<br>1-800-563-9089 <b>(B) (TF)</b> ,<br>1 (902) 564-7751 <b>(B)</b> ,<br>1-800-686-8676 <b>(B) (TF)</b> ,<br>Email: <a href="mailto:NAVWARN.MCTSPortAuxBasques@innav.gc.ca">NAVWARN.MCTSPortAuxBasques@innav.gc.ca</a> ,<br><a href="mailto:NAVWARN.MCTSSydney@innav.gc.ca">NAVWARN.MCTSSydney@innav.gc.ca</a> |  |
| St. John's.                          | Superintendent,<br>Aids to Navigation,<br>P.O. BOX 5667,<br>St. John's, NL, A1C 5X1,<br>Tel.: 1 (709) 772-2800 <b>(B)</b> .   |  |

- 
- (B)** Service is available in French and English
  - (E)** Service is available in English only
  - (TF)** Toll Free
  - (N/H)** Nights and Holidays

**CANADIAN COAST GUARD AIDS TO NAVIGATION OFFICES**

| OFFICE                            | ADDRESS  | JURISDICTION  |
|-----------------------------------|--|---|
| <b>CENTRAL AND ARCTIC REGION:</b> |  |   |
| Montréal, QC.                     | CGG Regional headquarters<br>Central and Arctic Region<br>105, rue McGill, 5 <sup>th</sup> floor,<br>Montreal, QC H2Y 2E7,<br>Fax : 1 (514) 283-0056.  | Gulf and River St. Lawrence on the North and South shores from Grondines to Labrador Border and from, Pointe Langlois to New Brunswick Border, Inland Waters that drain into River and Gulf, Hudson Bay and Strait. |
| Operations Centre.                | Tel.: 1 (514) 283-1753 (B),<br>1-855-209-1976 (B) (H/N) (TF),<br>Email: <a href="mailto:XCA-MontrealOps@dfo-mpo.gc.ca">XCA-MontrealOps@dfo-mpo.gc.ca</a> .   |   |
| Québec, QC.                       | Superintendent,<br>Aids to Navigation and<br>Waterways,<br>1550, Avenue D'Estimauville,<br>Québec, QC, G1J 5E9,<br>Tel.: 1 (418) 648-3574 (B)  |   |
| <b>SAINT-LAURENT SECTOR</b>       |  |   |
| Québec, QC.                       | Supervisor,<br>Aids to Navigation,<br>1550, Avenue D'Estimauville,<br>Québec, QC, G1J 5E9,<br>Tel.: 1 (418) 648-3574 (B),<br>Fax : 1 (418) 649-6690 (B),<br>Email :<br><a href="mailto:aidesnavquebec@dfo-mpo.gc.ca">mailto:aidesnavquebec@dfo-mpo.gc.ca</a> . | St. Lawrence River from Beauharnois to Grondines, Richelieu River to US Border, Ottawa River to Ottawa, Inland Waters that drain into St. Lawrence, Ottawa and Richelieu Rivers.                                    |
| Alert Network:                    | Tel.: 1 (418) 648-4366 (B) (N/H),<br>1-800-363-4735 (B) (N/H) (TF).  |   |
| <b>GREAT LAKES SECTOR</b>         |  |   |
| Navigational Warnings.            | Tel : 1 (613) 925-0666 (B).<br>Email: <a href="mailto:NAVWARN.MCTSPrescott@innav.gc.ca">NAVWARN.MCTSPrescott@innav.gc.ca</a>   |   |
| Parry Sound, ON.                  | Supervisor,<br>Aids to Navigation,<br>28 rue Waubeek,<br>Parry Sound, ON, P2A 1B9,<br>Tel.: 1 (705) 773-4322 (E).  |   |

- 
- (B) Service is available in French and English
  - (E) Service is available in English only
  - (TF) Toll Free
  - (N/H) Nights and Holidays

## CANADIAN COAST GUARD AIDS TO NAVIGATION OFFICES

| OFFICE                            | ADDRESS  | JURISDICTION   |
|-----------------------------------|--|--|
| <b>WESTERN REGION:</b>            |  |  |
| Victoria, BC.                     | Superintendent,<br>Aids to Navigation and<br>Waterways,<br>25, rue Huron,<br>Victoria, BC, V8V 4V9,<br>Tel.: 1 (250) 480-2600 (E),<br>1-800-667-2179 (T/F).  | From the North International Boundary to the South<br>International Boundary, including Inland Waters of<br>British Columbia and the Yukon |
| Email :<br>Navigational Warnings. | <a href="mailto:CGBaseVICMNS@pac.dfo-mpo.gc.ca">CGBaseVICMNS@pac.dfo-mpo.gc.ca</a><br>Tel : 1 (250) 627-3070 (E).<br>Email: <a href="mailto:NAVWARN.MCTSPPrinceRupert@innav.gc.ca">NAVWARN.MCTSPPrinceRupert@innav.gc.ca</a> | From International Boundary on the South to Cape<br>Caution, Vancouver Island, Inland Waters of British<br>Columbia.                       |

- 
- (B) Service is available in French and English  
(E) Service is available in English only  
(TF) Toll Free  
(N/H) Nights and Holidays

NEWFOUNDLAND AND LABRADOR COAST – List of Lights, Buoys and Fog Signals

| No.                             | Name   | Position<br>-----<br>Latitude N.<br>Longitude W.                             | Light<br>Characteristics | Focal<br>Height<br>in m.<br>above<br>water | Nomi-<br>nal<br>Range | Description<br>-----<br>Height in meters<br>above ground   | Remarks<br>-----<br>Fog Signals   |
|---------------------------------|--|--|--------------------------|--|-----------------------|--|---|
| <b>CAPE RACE TO ST. SHOTT'S</b> |  |  |                          |  |                       |  |   |
| 1<br>H444                       | <b>Cape Race</b>                               | 46 39 30.9<br>053 04 25.0  | Fl W 7.5s                | 51.8                                       | 27                    | White cylindrical tower, red upper portion.<br>20.7        | Flash 0.25 s; eclipse 7.25 s.<br>Year round.<br><br><b>Horn</b> - Blast 3 s; sil. 3 s;<br>blast 3 s; sil. 51 s.<br>Horn points 135°.<br><br><b>Chart:4844</b><br><b>Edn 03/11</b> |
| 1.55                            | Portugal Cove<br>South light buoy<br>MPS       | 46 41 25<br>053 17 25  | LFl W 10s                | .....                                      | .....                 | Red and white, marked "MPS".                               | Year round.<br><br><b>Chart:4844</b>  |
| 1.91                            | Portugal Cove<br>South light buoy<br>MPS1      | 46 42 16.3<br>053 15 40.4  | Fl G 4s                  | .....                                      | .....                 | Green, marked "MPS1".                                      | Seasonal.<br><br><b>Chart:4844</b><br><b>Edn 04/10 (N10-012)</b><br><b>Edn 10/20 (N20-046)</b>  |
| 2<br>H0443.4                    | Portugal Cove<br>South light and fog<br>signal | 46 42 16.3<br>053 15 37.3  | Fl R 2s                  | 9.1  | 4                     | Square skeleton tower.<br>4.3                              | Flash 0.5 s; eclipse 1.5 s.<br>Seasonal.<br><br><b>Horn</b> - Blast 5 s; sil. 55 s.<br><br><b>Chart:4844</b><br><b>Edn 09/20 (N20-047)</b>  |
| 3                               | Emerald Shoal<br>light buoy ME2                | W. side of shoal.<br>46 44 29.9<br>053 22 26.5                               | Fl R 4s                  | .....                                      | .....                 | Red, marked "ME2".   | Year round.<br><br><b>Chart:4844</b>  |
| 3.5<br>H443.2                   | Trepassey Wharf                                | On outer end of<br>wharf, Trepassey<br>Harbour.<br>46 44 07.2<br>053 22 14.2 | Fl R 4s                  | 4.3  | 3                     | Cylindrical mast.<br>2.2                                   | Year round.<br><br><b>Chart:4844</b>  |
| 4<br>H0443                      | Trepassey<br>Harbour Light                     | Trepassey.<br>46 43 28.4<br>053 22 57.9                                      | Iso R 6s                 | 5.5  | 4                     | Square skeleton tower, red and white rectangular daymark.  | Year round.<br><br><b>Carte:4844</b><br><b>Edn 01/11 (N10-066)</b><br><b>Edn 04/14 (N14-018)</b><br><b>Edn 07/18 (N18-042)</b>  |
| 5                               | <b>Powles Head</b>                             | Trepassey,<br>Southern Avalon.<br>46 41 25.1<br>053 24 05.7                  | Fl W 10s                 | 30.8                                       | 22                    | Red and white cylindrical tower.<br>2.4                    | Flash 0.2 s; eclipse 9.8 s.<br>Year round.<br><br><b>Chart:4844</b><br><b>Edn 08/10</b><br><b>Edn 04/14 (N14-019)</b>   |
| 5.5                             | Powles Head light<br>and bell buoy ME          | 46 41 15.0<br>053 24 45.0  | Mo(A) W 6s               | .....                                      | .....                 | Red and white vertical stripes, marked "ME".               | Year round.<br><br><b>Chart:4844</b><br><b>Edn 07/10 (N10-016)</b><br><b>Edn 03/19 (N19-005)</b>  |
| 6<br>H440                       | <b>Cape Pine</b>                               | On the cape.<br>46 37 01.1<br>053 31 53.1                                    | Fl W 5s                  | 95.7                                       | 16                    | Cylindrical tower, red and white horizontal bands.<br>18.4 | Flash 0.5 s; eclipse 4.5 s.<br>Year round.<br><br><b>Horn</b> - Blast 4 s; sil. 56 s.<br>Horn points 159°.<br><br><b>Chart:4842</b>   |

NEWFOUNDLAND AND LABRADOR COAST – List of Lights, Buoys and Fog Signals

| No. | Name | Position<br>-----<br>Latitude N.<br>Longitude W. | Light<br>Characteristics | Focal<br>Height<br>in m.<br>above<br>water | Nomi-<br>nal<br>Range | Description<br>-----<br>Height in meters<br>above ground | Remarks<br>-----<br>Fog Signals |
|-----|------|--|--------------------------|--|-----------------------|--|---------------------------------|
|-----|------|--|--------------------------|--|-----------------------|--|---------------------------------|

CAPE RACE TO ST. SHOTT'S

|     |   |   |                    |       |       |   |  |
|-----|---|---|--------------------|-------|-------|---|--|
| 6.5 | <i>Cape Pine light<br/>buoy M14</i>                     | 46 36 21<br>053 32 36                           | <i>Fl R 4s</i>     | ..... | ..... | <i>Red, marked "M14".</i>                               | <i>Year round.</i><br><br><b>Chart:4842</b>  |
| 7   | <i>St. Shotts Fog<br/>Signal Station</i>                | <i>St. Shotts.<br/>46 37 25<br/>053 35 39.6</i> | .....              | ..... | ..... | <i>White square building,<br/>Brown roof.</i>           | <b>Horn</b> - Blast 2 s; sil. 8 s;<br>blast 2 s; sil. 8 s;<br>blast 2 s; sil. 38 s.<br><i>Year round.</i><br><br><b>Chart:4842<br/>Edn 04/16 (N15-081)</b> |
| 7.1 | <i>Desbarres Canyon<br/>(ODAS) light buoy<br/>44138</i> | 44 15 30<br>053 37 28                           | <i>Fl(5) Y 20s</i> | ..... | ..... | <i>Yellow, marked "44138".</i>                          | <i>Year round.</i><br><br><b>Chart:4842</b>  |
| 7.2 | <i>St. Shotts light<br/>buoy MC</i>                     | 46 37 40<br>053 36 47                           | <i>Mo(A) W 6s</i>  | ..... | ..... | <i>Red and white vertical<br/>stripes, marked "MC".</i> | <i>Year round.</i><br><br><b>Chart:4842</b>  |
| 7.4 | <i>Lamb Rock North<br/>Cardinal light buoy<br/>MLR</i>  | 46 27 57.6<br>054 01 43.8                       | <i>Q W 1s</i>      | ..... | ..... | <i>Black, and yellow, marked<br/>"MLR".</i>             | <i>Year round.</i><br><br><b>Chart:4817<br/>Edn 07/10 (N10-016)</b>  |

NEWFOUNDLAND AND LABRADOR COAST – List of Lights, Buoys and Fog Signals

| No.                   | Name  | Position<br>-----<br>Latitude N.<br>Longitude W.        | Light<br>Characteristics | Focal<br>Height<br>in m.<br>above<br>water | Nomi-<br>nal<br>Range | Description<br>-----<br>Height in meters<br>above ground               | Remarks<br>-----<br>Fog Signals  |
|-----------------------|---|---|--------------------------|--|-----------------------|--|--|
| <b>ST. MARY'S BAY</b> |   |   |                          |  |                       |  |  |
| 7.5                   | Point La Haye light<br>buoy MH2                           | 46 53 35.8<br>053 37 35.9                               | Fl R 4s                  | .....                                      | .....                 | Red, marked "MH2".   | Year round.<br><br>Chart:4842<br>Edn 04/23 (N23-047)   |
| 8<br>H0436            | <b>La Haye Point<br/>Light Station and<br/>Fog Signal</b> | On point.<br>46 54 15.6<br>053 36 58.8                  | Fl W 6s                  | 18.9                                       | 17                    | Square skeleton tower with<br>octagonal upper portion.<br>11.3         | Flash 1 s; eclipse 5 s.<br>Year round.<br><br>Horn - Blast 3 s; sil. 27s.<br>Horn points 225°.<br><br>Chart:4843<br>Edn 03/22 (N22-040)  |
| 8.1                   | Riverhead Outer<br>light buoy MH4                         | 46 57 38.9<br>053 31 37.8                               | Fl R 4s                  | .....                                      | .....                 | Red spar, marked "MH4".  | Year round.<br><br>Chart:4843  |
| 8.12                  | Riverhead Inner<br>light buoy MH6                         | 46 57 53.1<br>053 31 39.8                               | Q R 1s                   | .....                                      | .....                 | Red spar, marked "MH6".  | Year round.<br><br>Chart:4843<br>Edn 03/22 (N21-271)<br>Edn 04/23 (N23-048)  |
| 8.2<br>H0435          | Riverhead Wharf<br>Light                                  | 46 57 47.0<br>053 31 20.5                               | Fl G 4s                  | 4.3  | 4                     | Mast.  | Flash 1 s; eclipse 3 s.<br>Year round.<br><br>Chart:4843<br>Edn 01/11 (N10-066)<br>Edn 10/21 (N21-152)   |
| 8.5<br>H0434.5        | Admirals Beach<br>Wharf Light                             | 47 00 22.9<br>053 38 36.5                               | Fl R 4s                  | .....                                      | 2                     | Mast.  | Seasonal.<br><br>Chart:4843<br>Edn 09/22 (N22-175)   |
| 8.6<br>H0435.5        | O'Donnells<br>Wharf Light                                 | 47 04 06.7<br>053 34 18.5                               | Fl R 4s                  | .....                                      | 4                     | Mast.  | Flash 1 s; eclipse 3 s.<br>Year round.<br><br>Chart:4843<br>Edn 09/17 (N17-029)<br>Edn 08/21 (N21-059)   |
| 8.7                   | South Point (Great<br>Collinet Island)<br>light buoy MS   | 46 56 08.6<br>053 43 09                                 | Fl R 6s<br>(2+1)         | .....                                      | .....                 | Red, green and red,<br>marked "MS".                                    | Year round.<br><br>Chart:4843<br>Edn 07/10 (N10-016)   |
| 9<br>H0434            | Great Colinet<br>Island Light                             | 47 00 46.1<br>053 41 07.3                               | Fl W 4s                  | 20.0                                       | 8                     | Square skeleton tower, red<br>and white rectangular<br>daymark.<br>4.3 | Flash 1 s; eclipse 3 s.<br>Year round.<br><br>Chart:4843<br>Edn 04/23 (N23-002)  |
| 10                    | Branch West<br>Breakwater                                 | On outer end of<br>breakwater.<br>46 52 42<br>053 57 01 | Oc G 6s                  | 2.0  | 4                     | Cylindrical mast.<br>1.8   | Flash 4 s; eclipse 2 s.<br>Seasonal.<br><br>Whistle - Blast 3 s; sil. 27 s.<br>In operation 0400 to 2200 hours<br>(approx.) each day during foggy<br>weather; later if required by<br>fishermen.<br><br>Chart:4842 |
| 10.1                  | Branch West Inner<br>Breakwater                           | 46 52 48<br>053 57 02                                   | Fl G 4s                  | 2.0  | 2                     | Cylindrical mast.<br>1.6   | Year round.<br><br>Chart:4842  |



NEWFOUNDLAND AND LABRADOR COAST – List of Lights, Buoys and Fog Signals

| No.                   | Name   | Position<br>-----<br>Latitude N.<br>Longitude W.                           | Light<br>Characteristics | Focal<br>Height<br>in m.<br>above<br>water | Nomi-<br>nal<br>Range | Description<br>-----<br>Height in meters<br>above ground | Remarks<br>-----<br>Fog Signals  |
|-----------------------|--|--|--------------------------|--|-----------------------|--|--|
| <b>ST. MARY'S BAY</b> |  |  |                          |  |                       |  |  |
| 10.2<br>H0433.05      | Branch Fish Plant<br>Wharf                             | 46 52 54.7<br>053 57 02.8  | Fl G 4s                  | 3.5  | 2                     | Cylindrical mast.<br>2.4                                 | <b>Chart:4842</b><br><b>Edn 08/15 (N15-035)</b>  |
| 10.5                  | Branch East<br>Breakwater                              | 46 52 45.6<br>053 57 00.6  | Fl R 4s                  | 4.4  | 2                     | Cylindrical mast.<br>2.4                                 | Seasonal.<br><br><b>Chart:4842</b>   |
| 10.51                 | Branch East Inner<br>Breakwater                        | 46 52 54<br>053 57 02  | Fl R 4s                  | .....                                      | 2                     | Cylindrical mast.<br>2.1                                 | Year round.<br><br><b>Chart:4842</b>   |
| 11                    | <i>Branch Cove light<br/>buoy MB3</i>                  | <i>Outside of the<br/>harbour entrance.<br/>46 52 34.1<br/>053 56 48.7</i> | <i>Fl G 4s</i>           | <i>.....</i>                               | <i>.....</i>          | <i>Green spar, marked<br/>"MB3".</i>                     | <i>Year round.</i><br><br><b>Chart:4842</b><br><b>Edn 05/20 (N20-022)</b><br><b>Edn 02/22 (N21-226)</b>                  |
| 12                    | <i>St. Mary's Cays<br/>light and bell buoy<br/>M16</i> | <i>Cape St. Mary's.<br/>46 41 55.2<br/>054 13 09.8</i>                     | <i>Fl R 4s</i>           | <i>.....</i>                               | <i>.....</i>          | <i>Red, marked "M16".</i>                                | <i>Year round.</i><br><br><b>Chart:4842</b><br><b>Edn 07/10 (N10-016)</b><br><b>Edn 04/20 (N20-011)</b>                  |
| 13                    | <i>Point Lance light<br/>buoy ML</i>                   | <i>Off the point.<br/>46 47 00<br/>054 03 16</i>                           | <i>Mo(A) W 6s</i>        | <i>.....</i>                               | <i>.....</i>          | <i>Red and white vertical<br/>stripes, marked "ML".</i>  | <i>Year round.</i><br><br><b>Chart:4842</b>  |
| 13.5                  | Bull Island Point<br>Fog Signal                        | St. Mary's Bay<br>Entrance.<br>46 47 51.4<br>054 06 00.9                   | .....                    | .....                                      | .....                 | Square skeleton tower.<br>2.2                            | <b>Whistle</b> - Blast 5 s; sil. 55 s.<br>Seasonal.<br><br><b>Chart:4842</b>   |
| 14<br>H432            | <b>Cape St. Mary's</b>                                 | 46 49 23.0<br>054 11 45.6  | Fl W 5s                  | 118.9                                      | <b>21</b>             | White octagonal tower.<br>12.0                           | Flash every 5 s.<br>Year round.<br><br><b>Horn</b> - Blast 3 s; sil. 27 s.<br>Horn points 220°.<br><br><b>Chart:4842</b> |

**NEWFOUNDLAND AND LABRADOR COAST – List of Lights, Buoys and Fog Signals**

| No.                  | Name   | Position<br>-----<br>Latitude N.<br>Longitude W. | Light<br>Characteristics | Focal<br>Height<br>in m.<br>above<br>water | Nomi-<br>nal<br>Range | Description<br>-----<br>Height in meters<br>above ground            | Remarks<br>-----<br>Fog Signals   |                                      |
|----------------------|--|--|--------------------------|--|-----------------------|---|---|--------------------------------------|
| <b>PLACENTIA BAY</b> |  |  |                          |  |                       |   |   |                                      |
| 14.4                 | St. Brides light<br>buoy PSB2                  | 46 54 52<br>054 11 04                            | Fl R 4s                  | .....                                      | .....                 | Red, marked "PSB2."   | Seasonal.<br><br><b>Chart:4841</b>  |                                      |
| 14.41                | St. Bride's<br>Entrance light<br>buoy PSB4     | 46 55 05.9<br>054 10 44.3                        | Q R 1s                   | .....                                      | .....                 | Red spar, marked "PSB4".  | Operates 24 h.<br>Seasonal.<br><br><b>Chart:4841<br/>Edn 09/23 (N23-083)</b>  |                                      |
| 14.5                 | St. Brides Port<br>Entrance light<br>buoy PSB3 | Port Entrance.<br>46 55 07<br>054 10 41          | Fl G 4s                  | .....                                      | .....                 | Green spar, marked<br>"PSB3".                                       | Seasonal.<br><br><b>Chart:4841</b>  |                                      |
| 14.56<br>H0429.2     | St. Bride's Floating<br>Wharf Light            | 46 55 02.4<br>054 10 36.9                        | Fl Y 5s                  | .....                                      | 2                     | Mast.   | Flash 1 s; eclipse 4 s.<br>Seasonal.<br><br><b>Chart:4841<br/>Edn 09/23 (N23-128)</b>   |                                      |
| 14.6<br>H0429.5      | St. Bride's<br>Breakwater Light                | 46 55 05.0<br>054 10 40.0                        | Fl W 5s                  | 7.9  | 8                     | Mast.<br><br>2.6  | Flash 1 s; eclipse 4 s.<br>Visible from 245° to 330°.<br>Seasonal.<br><br><b>Chart:4841<br/>Edn 01/11 (N10-066)<br/>Edn 09/23 (N23-127)</b>   |                                      |
| 14.8<br>H0429        | St. Bride's Light                              | 46 55 05.5<br>054 10 37.1                        | Fl R 5s                  | 3.4  | 4                     | Mast.<br><br>2.5  | Flash 1 s; eclipse 4 s.<br>Seasonal.<br><br><b>Chart:4841<br/>Edn 01/11 (N10-066)<br/>Edn 09/23 (N23-125)</b>   |                                      |
| 14.81                | St. Brides Inner<br>Wharf                      | 46 55 06<br>054 10 35                            | Fl G 4s                  | .....                                      | 2                     | Cylindrical mast.   | Year round.<br><br><b>Chart:4841</b>  |                                      |
| 15                   | St. Brides<br>Fog Signal                       | 46 54 55.5<br>054 10 43                          | .....                    | .....                                      | .....                 | Square skeleton tower.  | <b>Whistle</b> - Blast 3 s; sil. 27 s.<br>In operation 0400 to 2200 hours<br>(approx.) each day during foggy<br>weather; later if required by<br>fishermen.<br>Seasonal.<br><br><b>Chart:4841</b> |                                      |
| 15.5                 | Gibraltar Rock<br>light buoy PX2               | Point Verde.<br>47 13 41.4<br>054 02 51.3        | Fl R 4s                  | .....                                      | .....                 | Red, marked "PX2".  | Year round.<br><br><b>Chart:4841<br/>Edn 11/22 (N22-231)</b>  |                                      |
| 16<br>H0422          | <b>Point Verde Light<br/>Station</b>           | 47 14 15.9<br>054 00 56.7                        | Fl W 4s                  | 29.9                                       | 17                    | Square skeleton tower, red<br>and white square daymark.<br><br>11.3 | Flash 1 s; eclipse 3 s.<br>Year round.<br><br><b>Chart:4841<br/>Edn 04/22 (N22-041, 049)</b>  |                                      |
| 17                   | Placentia Harbour<br>range                     | 47 14 50.2<br>053 57 51.3                        | F R                      | .....                                      | 6.0                   | 13  | Square skeleton tower,<br>white daymark, red vertical<br>stripe.<br><br>4.3   | Year round.                          |
| 18                   |  | 091°06' 59.1m<br>from front.                     | F R                      | .....                                      | 8.7                   | 13  | Square skeleton tower,<br>white daymark, red vertical<br>stripe.<br><br>7.0   | Year round.<br><br><b>Chart:4841</b> |

NEWFOUNDLAND AND LABRADOR COAST – List of Lights, Buoys and Fog Signals

| No. | Name | Position<br>-----<br>Latitude N.<br>Longitude W. | Light<br>Characteristics | Focal<br>Height<br>in m.<br>above<br>water | Nomi-<br>nal<br>Range | Description<br>-----<br>Height in meters<br>above ground | Remarks<br>-----<br>Fog Signals |
|-----|------|--|--------------------------|--|-----------------------|--|---------------------------------|
|-----|------|--|--------------------------|--|-----------------------|--|---------------------------------|

PLACENTIA BAY

|               |  |                           |             |       |       |  |   |
|---------------|--|---------------------------|-------------|-------|-------|--|---|
| 18.2          | Placentia Gut<br>Outer light buoy<br>PX4   | 47 14 55.1<br>053 58 00   | Fl R 4s     | ..... | ..... | Red spar, marked "PX4".                          | Year round.<br><br>Chart:4841   |
| 18.4<br>H0423 | Jerseyside Wharf<br>Light  | 47 15 14.3<br>053 57 34.7 | Fl G 4s     | ..... | 4     | Mast.  | Flash 1 s; eclipse 3 s.<br>Year round.<br><br>Chart:4841<br>Edn 08/21 (N21-073)             |
| 19            | Come by Chance<br>light and whistle<br>buoy PCC<br><br>Racon .- (A)<br>X & S Bands | 47 19 29.4<br>054 07 26.3 | Mo(A) W 6s  | ..... | ..... | Red and white vertical<br>stripes, marked "PCC". | Year round.<br><br>Chart:4622   |
| 19.5          | Red Island Shoal<br>ODAS light buoy  | 47 19 03.0<br>054 07 30.0 | Fl(5) Y 20s | ..... | ..... | ODAS, yellow.                                    | Operates 24 h.<br>Seasonal.<br><br>Chart:4841<br>Edn 03/19 (N18-099)<br>Edn 09/20 (N20-048) |

Argentia

|      |  |  |            |       |       |  |   |
|------|--|--|------------|-------|-------|--|---|
| 20   | Argentia light buoy<br>A2  | 47 20 14.4<br>054 00 36.3                        | Fl R 4s    | ..... | ..... | Red, marked "A2".                          | Year round.<br><br>Chart:4841   |
| 22   | Red Island Shoal<br>West Cardinal light<br>and whistle buoy<br>EDD | 47 24 03<br>054 03 20                            | Q(9) W 15s | ..... | ..... | Yellow, black and yellow,<br>marked "EDD". | Year round.<br><br>Chart:4622   |
| 23   | Argentia light buoy<br>A4  | S. of Fox Island.<br>47 20 09.4<br>053 59 08.3   | Fl R 4s    | ..... | ..... | Red, marked "A4".                          | Year round.<br><br>Chart:4841   |
| 26   | Argentia light buoy<br>A6  | 47 19 47.7<br>053 58 16.5                        | Fl R 4s    | ..... | ..... | Red, marked "A6".                          | Year round.<br><br>Chart:4841<br>Edn 10/19 (N19-072)<br>Edn 04/21 (N21-041) |
| 26.5 | Argentia light buoy<br>A8  | W. of Virgin Point.<br>47 18 53.4<br>053 57 56.3 | Fl R 4s    | ..... | ..... | Red, marked "A8".                          | Year round.<br><br>Chart:4841   |
| 28   | Argentia Harbour<br>light buoy A10                                 | 47 18 03.4<br>053 58 19.3                        | Fl R 4s    | ..... | ..... | Red, marked "A10".                         | Year round.<br><br>Chart:4841   |
| 28.1 | Argentia Harbour<br>light buoy A13                                 | 47 17 26.4<br>053 59 05.2                        | Fl G 4s    | ..... | ..... | Green spar, marked "A13".                  | Year round.<br><br>Chart:4841<br>Edn 10/19 (N19-061)                        |
| 28.2 | Argentia Fleet<br>Dock Wharf                                       | 47 17 52.2<br>053 58 57.5                        | Fl Y 4s    | ..... | 3     | Cylindrical mast.<br>2.1                   | Privately maintained.<br>Year round.<br><br>Chart:4841                      |

NEWFOUNDLAND AND LABRADOR COAST – List of Lights, Buoys and Fog Signals

| No.                  | Name   | Position<br>-----<br>Latitude N.<br>Longitude W.                 | Light<br>Characteristics | Focal<br>Height<br>in m.<br>above<br>water | Nomi-<br>nal<br>Range | Description<br>-----<br>Height in meters<br>above ground                    | Remarks<br>-----<br>Fog Signals   |
|----------------------|--|--|--------------------------|--|-----------------------|---|---|
| <b>PLACENTIA BAY</b> |  |  |                          |  |                       |   |   |
| 28.3                 | Travers Cove<br>Point light buoy<br>A11        | 47 17 41.4<br>053 58 33.5  | Fl G 4s                  | .....                                      | ....                  | Green, marked "A11".  | Operates 24 h.<br>Year round.<br><br>Chart:4841<br>Edn 05/24 (N24-029)  |
| 29<br>H410           | Argentia Harbour<br>range                      | On shore, SW. end<br>of Sandy Cove.<br>47 17 11.1<br>053 59 36.5 | F G                      | .....                                      | 8.6                   | 14 Square skeleton tower, red<br>daymark, white vertical<br>stripe.<br>6.4  | Year round.   |
| 30<br>H410.1         |  | 228° 233.8m<br>from front.                                       | F G                      | .....                                      | 15.6                  | 14 Square skeleton tower, red<br>daymark, white vertical<br>stripe.<br>12.4 | Year round.<br><br>Chart:4841   |
| 36                   | Fox Harbour Outer<br>light buoy AF2            | 47 19 12.1<br>053 55 20.6  | Fl R 4s                  | .....                                      | .....                 | Red spar, marked "AF2".   | Year round.<br><br>Chart:4841   |
| 36.2                 | Fox Harbour Inner<br>light buoy AF4            | 47 19 11.4<br>053 55 17.9  | Fl R 4s                  | .....                                      | .....                 | Red spar, marked "AF4".   | Year round.<br><br>Chart:4841   |
| 36.3                 | Fox Harbour light<br>buoy AF5                  | 47 19 11<br>053 55 14.4  | Fl G 4s                  | .....                                      | .....                 | Green spar, marked "AF5".   | Year round.<br><br>Chart:4841   |
| 37                   | Fox Island                                     | At the entrance to<br>Long Harbour.<br>47 21 16.9<br>053 59 43.9 | Fl W 6s                  | .....                                      | 8                     | Square skeleton tower, red<br>and white rectangular<br>daymark.             | Flash 1 s; eclipse 5 s.<br>Operates 24 h.<br>Year round.<br><br>Chart:4841<br>Edn 03/22 (N21-269)   |
| 37.4                 | Fish Rocks South<br>Cardinal light buoy<br>ELH | 47 22 26.2<br>054 00 54.8  | Q(6)<br>+LFI             | W 15s                                      | .....                 | .....   | Yellow and black, marked<br>"ELH".<br><br>Chart:4622<br>Edn 04/10 (N10-015)   |
| 37.45                | Tim Barrett Rock<br>light buoy EL2             | Long Harbour.<br>47 24 29.9<br>053 52 35.6                       | Fl R 4s                  | .....                                      | .....                 | Red, marked "EL2".  | Operates 24 h.<br>Year round.<br><br>Chart:4617<br>Edn 02/21 (N20-102)<br>Edn 11/23 (N23-220)   |
| 37.5<br>H0400.4      | Shag Rocks Light                               | Long Harbour.<br>47 24 38.5<br>053 54 45.9                       | Fl W 4s                  | 12.8                                       | 5                     | Square skeleton tower, red<br>and white rectangular<br>daymark.<br>4.3      | Flash 1 s; eclipse 3 s.<br>Year round.<br><br>Chart:4617<br>Edn 03/23 (N23-016)   |
| 37.509               | Mount Arlington<br>Wharf                       | 47 25 39.3<br>053 51 44  | Fl G 4s                  | .....                                      | 2                     | Cylindrical mast.   | Year round.<br><br>Chart:4617<br>Edn 11/09 (N09-042)  |
| 37.51                | Chance Rock light<br>buoy PFH5                 | Fair Haven.<br>47 31 43.2<br>053 54 06.6                         | Fl G 4s                  | .....                                      | .....                 | Green spar, marked<br>"PFH5".   | Operates 24 h.<br>Year round.<br><br>Chart:4617<br>Edn 03/15 (N15-002)<br>Edn 11/17 (N17-070)<br>Edn 01/18 (N17-085)<br>Edn 10/19 (N19-065) |

**NEWFOUNDLAND AND LABRADOR COAST – List of Lights, Buoys and Fog Signals**

| No.                  | Name  | Position<br>-----<br>Latitude N.<br>Longitude W. | Light<br>Characteristics | Focal<br>Height<br>in m.<br>above<br>water | Nomi-<br>nal<br>Range | Description<br>-----<br>Height in meters<br>above ground | Remarks<br>-----<br>Fog Signals   |
|----------------------|---|--|--------------------------|--|-----------------------|--|---|
| <b>PLACENTIA BAY</b> |   |  |                          |  |                       |  |   |
| 37.52<br>H0400.2     | Fair Haven<br>Breakwater Light                    | 47 31 54.9<br>053 53 55.8                        | Fl G 4s                  | .....                                      | 2                     | Mast.  | Flash 1 s; eclipse 3 s.<br>Year round.<br><br>Chart:4617<br>Edn 01/18 (N17-086)<br>Edn 03/23 (N23-011)  |
| 37.53                | Fair Haven Point<br>Shoal light buoy<br>PFH3      | 47 31 18.8<br>053 54 43.0                        | Q G 1s                   | .....                                      | .....                 | Green spar, marked<br>"PFH3".                            | Operates 24 h.<br>Year round.<br><br>Chart:4617<br>Edn 04/24 (N24-054)  |
| 37.6                 | Coopers Ledge<br>light buoy PFH1                  | 47 31 28.3<br>053 56 02.8                        | Fl G 4s                  | .....                                      | .....                 | Green, marked "PFH1".                                    | Year round.<br><br>Chart:4617   |
| 37.7                 | Big Shoal light<br>buoy PFH2                      | 47 31 24<br>053 56 21                            | Fl R 4s                  | .....                                      | .....                 | Red, marked "PFH2".                                      | Year round.<br><br>Chart:4617   |
| 38                   | Little Harbour East<br>light buoy EE              | 47 38 21.6<br>053 57 40.3                        | Fl(2) W 5s               | .....                                      | .....                 | Black, red and black,<br>marked "EE".                    | Operates 24 h.<br>Year round.<br><br>Chart:4839<br>Edn 07/09 (N09-013)<br>Edn 12/22 (N22-279)   |
| 38.08                | Little Harbour East<br>Outer light buoy<br>EE3    | 47 38 20.2<br>053 56 17.2                        | Fl G 4s                  | .....                                      | .....                 | Green spar, marked "EE3".                                | Year round.<br><br>Chart:4839<br>Edn 07/09 (N09-011)  |
| 38.09                | Little Harbour East<br>Inner light buoy<br>EE4    | 47 38 29.5<br>053 56 09.3                        | Fl R 4s                  | .....                                      | .....                 | Red spar, marked "EE4".                                  | Year round.<br><br>Chart:4839   |
| 38.1<br>H0397.3      | Little Harbour East<br>Wharf Light                | 47 38 32.8<br>053 56 10.6                        | Fl G 4s                  | .....                                      | 2                     | Mast.  | Flash 1 s; eclipse 3 s.<br>Year round.<br><br>Chart:4839<br>Edn 09/21 (N21-107)   |
| 38.2                 | Barachois Head<br>light buoy EC1                  | 47 48 15<br>054 00 40.5                          | Fl G 4s                  | .....                                      | .....                 | Green spar, marked "EC1".                                | Year round.<br><br>Chart:4839   |
| 38.5                 | Little Southern<br>Harbour light buoy<br>ES       | Southern Harbour.<br>47 41 52.3<br>053 58 37.0   | Mo(A) W 6s               | .....                                      | .....                 | Red and white vertical<br>stripes, marked "ES".          | Year round.<br><br>Chart:4839<br>Edn 12/22 (N22-270)  |
| 38.55                | Great Southern<br>Harbour Shoal<br>light buoy EGS | Southern Harbour.<br>47 43 39.0<br>053 58 20.0   | VQ(9) W 10s              | .....                                      | .....                 | Yellow-black-yellow spar,<br>marked "EGS".               | Operates 24 h.<br>Year round.<br><br>Chart:4839<br>Edn 11/19 (N19-078)  |
| 38.56<br>H0396.5     | Little Southern<br>Harbour Breakwater<br>Light    | Southern Harbour.<br>47 43 07.8<br>053 57 46.3   | Fl G 4s                  | .....                                      | 2                     | Mast.<br><br>2.6   | Flash 1 s; eclipse 3 s.<br>Operates 24 h.<br>Year round.<br><br>Chart:4839<br>Edn 10/09 (N09-005)<br>Edn 01/11 (N10-066)<br>Edn 09/21 (N21-120) |

**NEWFOUNDLAND AND LABRADOR COAST – List of Lights, Buoys and Fog Signals**

| No.                  | Name  | Position<br>-----<br>Latitude N.<br>Longitude W.              | Light<br>Characteristics | Focal<br>Height<br>in m.<br>above<br>water | Nomi-<br>nal<br>Range | Description<br>-----<br>Height in meters<br>above ground                 | Remarks<br>-----<br>Fog Signals  |
|----------------------|---|---|--------------------------|--|-----------------------|--|--|
| <b>PLACENTIA BAY</b> |   |   |                          |  |                       |  |  |
| 38.62                | <i>Williams Rock light and bell buoy EW1</i>      | <i>NW. of Bread Island.<br/>47 43 33<br/>054 06 57</i>        | <i>Fl G 4s</i>           | <i>.....</i>                               | <i>.....</i>          | <i>Green, marked "EW1".</i>  | <i>Year round.</i><br><br><b>Chart:4839<br/>Edn 06/11 (N11-031)</b>                    |
| 38.65                | <i>Big Shoal South light buoy EW2</i>             | <i>Come By Chance.<br/>47 46 12.0<br/>054 05 48.0</i>         | <i>Fl R 4s</i>           | <i>.....</i>                               | <i>.....</i>          | <i>Red, marked "EW2".</i>  | <i>Operates 24 h.<br/>Year round.</i><br><br><b>Chart:4839<br/>Edn 01/21 (N20-097)</b> |
| 38.67                | <i>Big Shoal West cardinal light buoy EWC</i>     | <i>Come By Chance.<br/>47 47 34.5<br/>054 06 24.5</i>         | <i>Q(9) W 15s</i>        | <i>.....</i>                               | <i>.....</i>          | <i>Yellow, black and yellow, marked "EWC".</i>                           | <i>Operates 24 h.<br/>Year round.</i><br><br><b>Chart:4839<br/>Edn 01/21 (N20-101)</b> |
| 38.7<br>H0396        | <i>Arnold's Cove Breakwater Light</i>             | <i>47 45 31.3<br/>053 59 28.3</i>                             | <i>Fl R 4s</i>           | <i>4.5</i>                                 | <i>4</i>              | <i>Mast.<br/>2.4</i>   | <i>Year round.</i><br><br><b>Chart:4839<br/>Edn 10/18 (N18-057)</b>                    |
| 38.75                | <i>Arnold's Cove Inner light buoy EA2</i>         | <i>47 45 31.7<br/>053 59 36.5</i>                             | <i>Q R 1s</i>            | <i>.....</i>                               | <i>.....</i>          | <i>Red spar, marked "EA2".</i>   | <i>Operates 24 h.<br/>Year round.</i><br><br><b>Chart:4839<br/>Edn 10/18 (N18-062)</b> |
| 38.8                 | <i>Arnolds Cove light buoy EA</i>                 | <i>47 44 47<br/>054 00 50</i>                                 | <i>Mo(A) W 6s</i>        | <i>.....</i>                               | <i>.....</i>          | <i>Red and white vertical stripes, marked "EA".</i>                      | <i>Year round.</i><br><br><b>Chart:4839</b>  |
| 39<br>H394           | <i>Bordeaux Island</i>                            | <i>On SW. side of island.<br/>47 44 29.6<br/>054 01 53.4</i>  | <i>Fl W 6s</i>           | <i>26.5</i>                                | <i>5</i>              | <i>Square skeleton tower, red and white rectangular daymark.<br/>4.3</i> | <i>Flash 0.5 s; eclipse 5.5 s.<br/>Year round.</i><br><br><b>Chart:4839</b>            |
| 39.1                 | <i>Big Shoal light and bell buoy E9</i>           | <i>NW. of Bordeaux Island.<br/>47 45 21.5<br/>054 04 15.6</i> | <i>Fl G 4s</i>           | <i>.....</i>                               | <i>.....</i>          | <i>Green, marked "E9".</i>   | <i>Year round.</i><br><br><b>Chart:4839<br/>Edn 03/11 (N10-016)</b>                    |
| 39.2                 | <i>Whiffen Head light buoy E10</i>                | <i>47 46 10<br/>054 02 02.5</i>                               | <i>Fl R 4s</i>           | <i>.....</i>                               | <i>.....</i>          | <i>Red, marked "E10".</i>  | <i>Year round.</i><br><br><b>Chart:4839<br/>Edn 02/15 (N14-071)</b>                    |
| 39.3                 | <i>Come By Chance light and bell buoy E11</i>     | <i>47 46 54<br/>054 03 05</i>                                 | <i>Fl G 4s</i>           | <i>.....</i>                               | <i>.....</i>          | <i>Green, marked "E11".</i>  | <i>Year round.</i><br><br><b>Chart:4839</b>  |
| 39.31                | <i>The Ground (Come by Chance) light buoy E14</i> | <i>W. of Long Beach.<br/>47 47 39.7<br/>054 01 02.5</i>       | <i>Fl R 4s</i>           | <i>.....</i>                               | <i>.....</i>          | <i>Red, marked "E14".</i>  | <i>Year round.</i><br><br><b>Chart:4839</b>  |
| 39.4                 | <i>Fox Head light buoy E12</i>                    | <i>Come by Chance.<br/>47 47 24.7<br/>054 01 31.7</i>         | <i>Q R 1s</i>            | <i>.....</i>                               | <i>.....</i>          | <i>Red, marked "E12".</i>  | <i>Year round.</i><br><br><b>Chart:4839<br/>Edn 04/10 (N10-014)</b>                    |

NEWFOUNDLAND AND LABRADOR COAST – List of Lights, Buoys and Fog Signals

| No.                  | Name   | Position<br>-----<br>Latitude N.<br>Longitude W.                     | Light<br>Characteristics | Focal<br>Height<br>in m.<br>above<br>water | Nomi-<br>nal<br>Range | Description<br>-----<br>Height in meters<br>above ground                 | Remarks<br>-----<br>Fog Signals  |
|----------------------|--|--|--------------------------|--|-----------------------|--|--|
| <b>PLACENTIA BAY</b> |  |  |                          |  |                       |  |  |
| 39.41<br>H394.5      | <b>Come By Chance<br/>Harbour range</b>                  | 47 48 44<br>054 00 27.1  | F W .....                | 29.9                                       | 27                    | Skeleton tower, red<br>daymark, white vertical<br>stripe.<br>20.0        | Year round.  |
| 39.42<br>H394.51     |  | 039°57' 484.3m<br>from front.  | F W .....                | 61.6                                       | 27                    | Square skeleton tower, red<br>daymark, white vertical<br>stripe.<br>20.0 | Year round.<br><br><b>Chart:4839</b>   |
| 39.7<br>H0391        | North Harbour<br>Wharf Light                             | 47 50 45.4<br>054 05 47.7  | Fl G 4s                  | 4.9  | 4                     | Mast.<br>2.4   | Flash 1 s; eclipse 3 s.<br>Seasonal.<br><br><b>Chart:4839<br/>Edn 12/11 (N11-084)<br/>Edn 07/18 (N18-040, 041)</b> |
| 40<br>H0390          | North Harbour<br>Point Light                             | North Harbour.<br>47 49 14.0<br>054 05 52.7                          | Fl W 5s                  | 11.8                                       | 5                     | Square skeleton tower, red<br>and white rectangular<br>daymark.<br>4.3   | Flash 1 s; eclipse 4 s.<br>Seasonal.<br><br><b>Chart:4839<br/>Edn 10/21 (N21-108)<br/>Edn 10/23 (N23-132)</b>      |
| 40.5<br>H0391.5      | Garden Cove<br>Wharf Light                               | 47 51 03.0<br>054 09 31.0  | Fl R 4s                  | .....                                      | 5                     | Mast.  | Year round.<br><br><b>Chart:4839<br/>Edn 07/19 (N19-029)</b>   |
| 42<br>H388           | Sound Island Point                                       | S. extremity of<br>point.<br>47 47 21<br>054 10 01.7                 | Fl W 4s                  | 10.4                                       | 5                     | Skeleton tower, red and<br>white rectangular daymark.<br>5.8             | Year round.<br><br><b>Chart:4839</b>   |
| 43                   | <i>Bread Island Shoal<br/>light and bell buoy<br/>E7</i> | 47 43 41.2<br>054 04 08.8  | Q G 1s                   | .....                                      | .....                 | <i>Green, marked "E7".</i>   | <i>Year round.</i><br><br><b>Chart:4839<br/>Edn 04/10 (N10-013)</b>  |
| 43.5                 | <i>Coombes Rock<br/>light and whistle<br/>buoy E6</i>    | 47 42 38.8<br>054 02 19.8  | Fl R 4s                  | .....                                      | .....                 | <i>Red, marked "E6".</i>   | <i>Year round.</i><br><br><b>Chart:4839</b>  |
| 43.7                 | Haystack Point   | 47 38 53.4<br>054 03 25.8  | Fl W 6s                  | 18.7                                       | 5                     | Square skeleton tower, red<br>and white rectangular<br>daymark.          | Flash 0.5 s; eclipse 5.5 s.<br>Year round.<br><br><b>Chart:4839<br/>Edn 08/10 (N10-039)</b>                        |
| 44<br>H397           | Long Island Point  | On northern<br>extremity of Long<br>Island.<br>47 41 42<br>054 04 50 | Fl W 4s                  | 15.2                                       | 5                     | Square skeleton tower, red<br>and white rectangular<br>daymark.<br>4.7   | Year round.<br><br><b>Chart:4839</b>   |
| 44.09                | Davis Cove Wharf<br>Light                                | 47 38 09.1<br>054 20 24.5  | Fl Y 5s                  | .....                                      | 4                     | Pipe tower.  | Flash 1 s; eclipse 4 s.<br>Operates 24 h.<br>Year round.<br><br><b>Chart:4839<br/>Edn 10/22 (N22-138)</b>          |
| 44.1                 | Tobin's Point  | 47 42 48<br>054 12 24  | Fl W 3s                  | 6.6  | 5                     | Square mast, red and<br>white rectangular daymark.<br>4.7                | Flash 0.5 s; eclipse 2.5 s.<br>Year round.<br><br><b>Chart:4839</b>  |

NEWFOUNDLAND AND LABRADOR COAST – List of Lights, Buoys and Fog Signals

| No.                  | Name  | Position<br>-----<br>Latitude N.<br>Longitude W.     | Light<br>Characteristics | Focal<br>Height<br>in m.<br>above<br>water | Nomi-<br>nal<br>Range | Description<br>-----<br>Height in meters<br>above ground               | Remarks<br>-----<br>Fog Signals  |
|----------------------|---|--|--------------------------|--|-----------------------|--|--|
| <b>PLACENTIA BAY</b> |   |  |                          |  |                       |  |  |
| 44.4                 | La Plante Sunker<br>West Cardinal<br>light buoy PLS | 47 45 15.5<br>054 13 33.1                            | Q(9) W 15s               | .....                                      | .....                 | Yellow, black and yellow<br>spar, marked "PLS".                        | Year round.<br><br>Chart:4839<br>Edn 06/10 (N10-016)   |
| 44.5                 | Haystack Bank<br>light and whistle<br>buoy E4       | 47 36 59.7<br>054 00 53.2                            | Fl R 4s                  | .....                                      | .....                 | Red, marked "E4".  | Year round.<br><br>Chart:4839  |
| 44.8                 | Buffett Bank light<br>and bell buoy E3              | E. of harbour.<br>47 31 56.5<br>054 01 45.7          | Fl G 4s                  | .....                                      | .....                 | Green, marked "E3".  | Year round.<br><br>Chart:4617<br>Edn 03/11 (N10-016)   |
| 45<br>H398           | Harbour Buffet                                      | On Buffet Island.<br>47 31 35<br>054 03 02           | Fl W 3s                  | 14.6                                       | 5                     | Square skeleton tower, red<br>and white rectangular<br>daymark.<br>4.9 | Flash every 3 s.<br>Year round.<br><br>Chart:4617  |
| 45.2<br>H399         | Ironskull Rock                                      | E. of Great Seal<br>Island.<br>47 27 28<br>054 04 32 | Fl G 6s                  | 10.4                                       | 4                     | Square skeleton tower.<br>7.6  | Flash 0.5 s; eclipse 5.5 s.<br>Year round.<br><br>Chart:4617<br>Edn 01/11 (N10-066)                  |
| 49<br>H0400          | Red Island Light                                    | 47 23 58.0<br>054 08 44.0                            | Fl W 5s                  | 16.1                                       | 5                     | Square skeleton tower, red<br>and white rectangular<br>daymark.<br>4.3 | Flash 1 s; eclipse 4 s.<br>Seasonal.<br><br>Chart:4617<br>Edn 03/23 (N23-018)<br>Edn 09/23 (N23-120) |
| 49.1                 | Red Island Inner<br>light buoy ER5                  | 47 23 56.5<br>054 09 02.5                            | Fl G 4s                  | .....                                      | .....                 | Green spar, marked "ER5".  | Year round.<br><br>Chart:4617<br>Edn 11/15 (N15-073)<br>Edn 11/19 (N19-110)<br>Edn 01/21 (N20-100)   |
| 49.12                | Red Island Middle<br>light buoy ER3                 | 47 23 51.6<br>054 08 51.6                            | Fl G 4s                  | .....                                      | .....                 | Green spar, marked "ER3".  | Year round.<br><br>Chart:4617<br>Edn 12/15 (N15-064)<br>Edn 11/19 (N19-109)<br>Edn 01/21 (N20-099)   |
| 49.2<br>H0387        | West Head Light                                     | Merasheen Island.<br>47 24 09.8<br>054 21 48.8       | Fl W 4s                  | 18.6                                       | 8                     | Mast.<br>2.4   | Flash 1 s; eclipse 3 s.<br>Year round.<br><br>Chart:4619<br>Edn 10/21 (N21-106)                      |
| 49.3                 | Red Island Outer<br>light buoy ER1                  | 47 23 45.0<br>054 08 47.0                            | Fl G 4s                  | .....                                      | .....                 | Green spar, marked "ER1".  | Year round.<br><br>Chart:4617<br>Edn 11/19 (N19-108)<br>Edn 01/21 (N20-098)                          |
| 49.4                 | Merasheen<br>Harbour Outer<br>light buoy PH2        | 47 24 22.2<br>054 21 23                              | Fl R 4s                  | .....                                      | .....                 | Red spar, marked "PH2".  | Year round.<br><br>Chart:4619  |
| 49.41                | Isle Valen light<br>buoy PV1                        | 47 28 21.0<br>054 23 33.6                            | Fl G 4s                  | .....                                      | .....                 | Green spar, marked "PV1".  | Seasonal.<br><br>Chart:4619<br>Edn 10/19 (N19-070)   |



NEWFOUNDLAND AND LABRADOR COAST – List of Lights, Buoys and Fog Signals

| No.                  | Name  | Position<br>-----<br>Latitude N.<br>Longitude W.       | Light<br>Characteristics | Focal<br>Height<br>in m.<br>above<br>water | Nomi-<br>nal<br>Range | Description<br>-----<br>Height in meters<br>above ground                     | Remarks<br>-----<br>Fog Signals   |
|----------------------|---|--|--------------------------|--|-----------------------|--|---|
| <b>PLACENTIA BAY</b> |   |  |                          |  |                       |  |   |
| 49.42                | Isle Valen light<br>buoy PV2                  | 47 28 18.9<br>054 23 28.8                              | Fl R 4s                  | .....                                      | .....                 | Red spar, marked "PV2".  | Seasonal.<br><br>Chart:4619<br>Edn 10/19 (N19-071)  |
| 49.44                | Merasheen<br>Harbour Inner light<br>buoy PH4  | 47 24 28.3<br>054 21 21.2                              | Fl R 4s                  | .....                                      | .....                 | Red spar, marked "PH4".  | Seasonal.<br><br>Chart:4619<br>Edn 08/11 (N11-047)<br>Edn 04/21 (N21-008)   |
| 49.5                 | Merasheen<br>Harbour Fairway<br>light buoy PH | 47 23 25.8<br>054 22 15.5                              | Mo(A) W 6s               | .....                                      | .....                 | Red and white vertical<br>stripes, marked "PH".                              | Year round.<br><br>Chart:4619<br>Edn 12/22 (N22-291)  |
| 49.8<br>H0384        | Little Paradise<br>Point Light                | N. of Marticot<br>Island.<br>47 21 05.0<br>054 34 50.0 | Fl W 4s                  | 8.8  | 5                     | Square skeleton tower, red<br>and white rectangular<br>daymark.<br><br>4.3   | Flash 1 s, eclipse 3 s.<br>Year round.<br><br>Chart:4622<br>Edn 09/22 (N22-164)   |
| 50<br>H0386          | <b>Marticot Island<br/>Light Station</b>      | 47 19 36.8<br>054 34 52.8                              | Fl W 4s                  | 27.4                                       | 17                    | Square skeleton tower, red<br>and white daymark.                             | Flash 1 s; eclipse 3 s.<br>Visible from 227° through W. and<br>N. to 075°.<br>Year round.<br><br>Chart:4622<br>Edn 04/22 (N21-128,<br>N22-043, 044) |
| 51                   | Bingham Shoal<br>light and whistle<br>buoy PT | Off Jude Island.<br>47 14 36<br>054 44 54              | Fl G<br>(2+1)            | 6s   | .....                 | .....  | Green, red and green,<br>marked "PT".<br><br>Year round.<br><br>Chart:4624  |
| 51.5<br>H0386.1      | Church Yard Gut<br>Light                      | N. of Marticot<br>Island.<br>47 20 50.2<br>054 35 58.7 | Fl G 4s                  | 5.8  | 4                     | Square skeleton tower,<br>green and white<br>rectangular daymark.<br><br>4.9 | Seasonal.<br><br>Chart:4622<br>Edn 09/22 (N22-176)  |
| 51.6<br>H0386.2      | Graveyard Point<br>Light                      | N. of Marticot.<br>47 20 52.6<br>054 35 55.6           | Fl R 4s                  | 3.7  | 3                     | Mast.<br><br>2.4   | Flash 1 s; eclipse 3 s.<br>Year round.<br><br>Chart:4622<br>Edn 11/21 (N21-103)   |
| 51.65                | Wharf Rock light<br>buoy PS2                  | 47 23 43.3<br>054 34 40.1                              | Fl R 4s                  | .....                                      | .....                 | Red spar, marked "PS2".  | Year round.<br><br>Chart:4619   |
| 51.66                | Monkstown light<br>buoy PQ3                   | 47 34 52<br>054 25 56                                  | Fl G 4s                  | .....                                      | .....                 | Green spar, marked "PQ3".  | Year round.<br><br>Chart:4619<br>Edn 06/12 (N12-010)  |
| 51.68<br>H0382.4     | Monkstown Wharf<br>Light                      | Monkstown Harbour.<br>47 34 44.3<br>054 25 45.2        | Fl Y 4s                  | 4.0  | 2                     | Cylindrical mast.<br><br>2.4   | Flash 1 s; eclipse 3 s.<br>Seasonal.<br><br>Chart:4619<br>Edn 06/12 (N12-012)<br>Edn 11/17 (N17-051)<br>Edn 07/19 (N19-024)                         |
| 51.69                | Southeast Bight<br>Point                      | 47 23 43<br>054 35 15                                  | Q R 1s                   | 25.0                                       | 4                     | Square skeleton tower, red<br>and white rectangular<br>daymark.<br><br>3.7   | Year round.<br><br>Chart:4619   |

NEWFOUNDLAND AND LABRADOR COAST – List of Lights, Buoys and Fog Signals

| No.                  | Name                                 | Position<br>-----<br>Latitude N.<br>Longitude W. | Light<br>Characteristics | Focal<br>Height<br>in m.<br>above<br>water | Nomi-<br>nal<br>Range | Description<br>-----<br>Height in meters<br>above ground                 | Remarks<br>-----<br>Fog Signals   |
|----------------------|--------------------------------------|--|--------------------------|--|-----------------------|--|---|
| <b>PLACENTIA BAY</b> |                                      |  |                          |  |                       |  |   |
| 51.7                 | Southeast Bight Wharf                | 47 23 41.5<br>054 34 39.7                        | Fl R 4s                  | 4.0  | 4                     | Cylindrical mast.<br>2.6   | Year round.<br><br>Chart:4622   |
| 52<br>H0380          | Long Island Light                    | 47 17 53.1<br>054 42 14.5                        | Fl W 4s                  | 72.7                                       | 7                     | Square skeleton tower.<br>8.5  | Flash 1 s; eclipse 3 s.<br>Year round.<br><br>Chart:4615<br>Edn 10/21 (N21-104) |
| 53<br>H0382          | Petit Forte Light                    | 47 23 09.5<br>054 39 27.8                        | Fl W 4s                  | 11.5                                       | 7                     | Square skeleton tower, red<br>and white rectangular<br>daymark.<br>4.6   | Flash 1 s; eclipse 3 s.<br>Year round.<br><br>Chart:4615<br>Edn 10/21 (N21-105) |
| 53.29                | Petite Forte light<br>buoy PE5       | 47 22 57.5<br>054 38 58.3                        | Fl G 4s                  | .....                                      | .....                 | Green spar, marked "PE5".  | Year round.<br><br>Chart:4615<br>Edn 10/19 (N19-077)                            |
| 53.3                 | Petit Forte Outer<br>light buoy PE   | 47 23 23.4<br>054 39 39.6                        | Fl (2+1)<br>G 6s         | .....                                      | .....                 | Green, red and green spar,<br>marked "PE".                               | Year round.<br><br>Chart:4615<br>Edn 06/10 (N10-016)<br>Edn 10/11 (N11-075)     |
| 53.4                 | Petite Forte Inner<br>light buoy PE7 | 47 23 46.1<br>054 39 51.7                        | Q G 1s                   | .....                                      | .....                 | Green spar, marked "PE7".  | Year round.<br><br>Chart:4615<br>Edn 03/11 (N10-016)<br>Edn 09/19 (N19-076)     |
| 53.5<br>H0381        | Petite Forte Wharf<br>Light          | 47 23 48.7<br>054 40 03.3                        | Fl R 4s                  | 2.7  | 3                     | Mast.<br>2.6   | Flash 1 s; eclipse 3 s.<br>Year round.<br><br>Chart:4615<br>Edn 07/19 (N19-025) |
| 53.93                | Washball Rock<br>light buoy PD8      | 47 18 41.8<br>054 47 45.5                        | Fl R 4s                  | .....                                      | .....                 | Red spar, marked "PD8".  | Year round.<br><br>Chart:4615   |
| 54<br>H0379.7        | Oderin Harbour<br>Entrance Light     | 47 17 39.9<br>054 49 17.6                        | Fl W 4s                  | 11.9                                       | 5                     | Square skeleton tower, red<br>and white rectangular<br>daymark.          | Flash 1 s; eclipse 3 s.<br>Year round.<br><br>Chart:4615<br>Edn 10/21 (N21-121) |
| 55                   | Steering Rock                        | On the rock.<br>47 21 20<br>054 53 18.6          | Fl G 4s                  | 5.5  | 4                     | Square skeleton tower,<br>green and white<br>rectangular daymark.<br>3.8 | Year round.<br><br>Chart:4615   |
| 55.11                | Lance Cove Outer<br>light buoy P JL1 | 47 17 59.3<br>054 48 01.5                        | Fl G 4s                  | .....                                      | .....                 | Green spar, marked<br>"P JL1".   | Seasonal.<br><br>Chart:4615   |
| 55.12                | Lance Cove Inner<br>light buoy P JL2 | 47 18 03.7<br>054 48 02.6                        | Fl R 4s                  | .....                                      | .....                 | Red spar, marked "P JL2".  | Seasonal.<br><br>Chart:4615   |
| 55.16                | Fish Rock light<br>buoy P JF2        | 47 15 54<br>054 50 46.2                          | Fl R 4s                  | .....                                      | .....                 | Red spar, marked "P JF2".  | Seasonal.<br><br>Chart:4624   |
| 55.19                | Parkers Cove<br>light buoy P JP2     | 47 23 33.5<br>054 51 07.2                        | Fl R 4s                  | .....                                      | .....                 | Red spar, marked "P JP2".  | Year round.<br><br>Chart:4615<br>Edn 09/17 (N17-032)                            |

NEWFOUNDLAND AND LABRADOR COAST – List of Lights, Buoys and Fog Signals

| No.                  | Name  | Position<br>-----<br>Latitude N.<br>Longitude W. | Light<br>Characteristics | Focal<br>Height<br>in m.<br>above<br>water | Nomi-<br>nal<br>Range | Description<br>-----<br>Height in meters<br>above ground                                | Remarks<br>-----<br>Fog Signals   |
|----------------------|---|--|--------------------------|--|-----------------------|---|---|
| <b>PLACENTIA BAY</b> |   |  |                          |  |                       |   |   |
| 55.2                 | Baine Harbour<br>light buoy PJ2                 | 47 21 30.6<br>054 53 17.1                        | Fl R 4s                  | .....                                      | .....                 | Red spar, marked "PJ2".   | Seasonal (in place year round).<br><br>Chart:4615<br>Edn 11/19 (N19-106)  |
| 55.3                 | Baine Harbour<br>light buoy PJ5                 | 47 21 38.8<br>054 53 27.5                        | Fl G 4s                  | .....                                      | .....                 | Green spar, marked "PJ5".   | Seasonal (in place year round).<br><br>Chart:4615<br>Edn 03/22 (N22-013)  |
| 55.4                 | Baine Harbour<br>light buoy PJ4                 | 47 21 39.5<br>054 53 24.4                        | Fl R 4s                  | .....                                      | .....                 | Red spar, marked "PJ4".   | Seasonal (in place year round).<br><br>Chart:4615<br>Edn 06/18 (N18-024)<br>Edn 11/19 (N19-105)<br>Edn 01/23 (N22-301)                        |
| 55.41<br>H0379       | Baine Harbour<br>Wharf Light                    | 47 21 37.6<br>054 53 46.9                        | Fl Y 4s                  | .....                                      | 2                     | Mast.   | Flash 1 s; eclipse 3 s.<br>Operates 24 h.<br>Year round.<br><br>Chart:4615<br>Edn 08/19 (N19-030)   |
| 55.5                 | Baine Harbour<br>light buoy PJ6                 | 47 21 46.4<br>054 53 44.8                        | Fl R 4s                  | .....                                      | .....                 | Red spar, marked "PJ6".   | Seasonal (in place year round).<br><br>Chart:4615<br>Edn 12/19 (N19-104)  |
| 55.77<br>H0379.6     | Rushoon # 1 light<br>buoy PR                    | 47 20 34.7<br>054 54 50.8                        | Fl(2) W 10s              | .....                                      | .....                 | Black, red and black spar,<br>marked "PR".  | Year round.<br><br>Chart:4615<br>Edn 02/22 (N21-227)<br>Edn 04/23 (N23-030)   |
| 55.8                 | Rushoon<br>Breakwater Light                     | 47 20 52.0<br>054 55 01.6                        | Fl R 4s                  | .....                                      | 2                     | Mast.<br><br>2.5  | Seasonal.<br><br>Chart:4615<br>Edn 09/19 (N19-050)  |
| 56                   | Davis Island East<br>Cardinal light buoy<br>PFD | 47 15 50.5<br>054 55 26.9                        | VQ(3) W 5s               | .....                                      | .....                 | Black, yellow and black<br>spar, marked "PFD".  | Seasonal (in place year round).<br><br>Chart:4624<br>Edn 07/10 (N10-036)<br>Edn 11/18 (N18-069)   |
| 56.21                | Davis Island light<br>buoy PFD3                 | 47 15 11.2<br>054 55 12.8                        | Fl G 4s                  | .....                                      | .....                 | Green spar, marked<br>"PFD3".   | Seasonal (in place year round).<br><br>Chart:4624<br>Edn 11/18 (N18-070)  |
| 60<br>H0377          | Davis Island Light                              | 47 15 54.0<br>054 56 43.0                        | Fl W 4s                  | 11.9                                       | 7                     | Square skeleton tower, red<br>rectangular daymark, white<br>horizontal band.<br><br>4.2 | Seasonal (in place year round).<br><br>Chart:4624<br>Edn 11/18 (N18-071)  |
| 60.2                 | Duck Rock light<br>buoy PF                      | W. of Flat Island.<br>47 16 07.6<br>054 57 26.4  | Fl(2) W 10s              | .....                                      | .....                 | Black, red and black spar,<br>marked "PF".  | Seasonal (in place year round).<br><br>Chart:4624<br>Edn 11/18 (N18-072)<br>Edn 12/21 (N21-185)<br>Edn 12/22 (N22-271)<br>Edn 04/23 (N23-031) |
| 60.3                 | Flat Island<br>Harbour light buoy<br>PF3        | 47 15 59.4<br>054 56 23.8                        | Fl G 4s                  | .....                                      | .....                 | Green spar, marked "PF3".   | Operates 24 h.<br>Year round.<br><br>Chart:4624<br>Edn 05/23 (N23-049)  |

NEWFOUNDLAND AND LABRADOR COAST – List of Lights, Buoys and Fog Signals

| No.                  | Name  | Position<br>-----<br>Latitude N.<br>Longitude W.       | Light<br>Characteristics | Focal<br>Height<br>in m.<br>above<br>water | Nomi-<br>nal<br>Range | Description<br>-----<br>Height in meters<br>above ground                   | Remarks<br>-----<br>Fog Signals   |
|----------------------|---|--|--------------------------|--|-----------------------|--|---|
| <b>PLACENTIA BAY</b> |   |  |                          |  |                       |  |   |
| 62<br>H0375          | Red Harbour Head<br>Light                   | Red Harbour.<br>47 16 42.0<br>054 58 49.6              | Fl R 4s                  | 18.3                                       | 4                     | Square skeleton tower, red<br>and white rectangular<br>daymark.<br><br>4.5 | Seasonal (in place year round).<br><br>Chart:4624<br>Edn 11/18 (N18-073)  |
| 62.1<br>H0375.1      | Red Harbour<br>Breakwater Light             | 47 17 30.0<br>054 59 36.6                              | Fl G 4s                  | 5.0  | 2                     | Cylindrical mast.<br>2.3   | Operates 24 h.<br>Seasonal (in place year round).<br><br>Chart:4624<br>Edn 09/11 (N11-043)<br>Edn 11/18 (N18-074) |
| 62.93                | Woody Island light<br>buoy PW2.2            | 47 46 30<br>054 12 32.9                                | Fl R 4s                  | .....                                      | .....                 | Red spar, marked<br>"PW2.2".   | Year round.<br><br>Chart:4839   |
| 63                   | Stanley Rocks<br>light and bell buoy<br>PS1 | E. of Red Land<br>Cove.<br>47 14 47.5<br>054 59 04.8   | Fl G 4s                  | .....                                      | .....                 | Green, marked "PS1".   | Year round.<br><br>Chart:4624<br>Edn 03/11 (N10-016)  |
| 63.51                | Rolf Rock light<br>buoy PM9                 | 47 09 58.9<br>055 08 30                                | Fl G 4s                  | .....                                      | .....                 | Green spar, marked<br>"PM9".   | Year round.<br><br>Chart:4587   |
| 63.52                | Jones Rock light<br>buoy PM6                | 47 10 28<br>055 08 02.9                                | Fl R 4s                  | .....                                      | .....                 | Red spar, marked "PM6".  | Year round.<br><br>Chart:4587   |
| 63.53                | Seal Rock light<br>buoy PM5                 | Marystown.<br>47 10 22.4<br>055 06 53.4                | Fl G 4s                  | .....                                      | .....                 | Green spar, marked<br>"PM5".   | Year round.<br><br>Chart:4587<br>Edn 04/23 (N23-050)  |
| 63.535               | Little Bay<br>Cautionary light<br>buoy PML  | Marystown.<br>47 09 40.2<br>055 06 38.7                | Fl Y 4s                  | .....                                      | .....                 | Yellow spar, marked<br>"PML".  | Operates 24 h.<br>Year round.<br><br>Chart:4587<br>Edn 12/16 (N16-051)<br>Edn 07/17 (N17-014)                     |
| 63.54                | Noeling Cove light<br>buoy PM7              | 47 10 05.6<br>055 07 59.5                              | Fl G 4s                  | .....                                      | .....                 | Green spar, marked<br>"PM7".   | Year round.<br><br>Chart:4587   |
| 63.55                | Marystown Wharf<br>Light                    | On outer end of<br>wharf.<br>47 09 56.2<br>055 08 51.5 | Fl Y 4s                  | .....                                      | 2                     | Mast.  | Flash 1 s; eclipse 3 s.<br>Operates 24 h.<br>Year round.<br><br>Chart:4587<br>Edn 09/21 (N21-075, 153)            |
| 63.7                 | Cow Head light<br>buoy PY                   | 47 11 30.8<br>055 06 13.4                              | Fl R<br>(2+1)            | 6s   | .....                 | Red, green and red,<br>marked "PY".  | Year round.<br><br>Chart:4587<br>Edn 02/22 (N21-222)  |
| 64<br>H0373          | Go By Point Light                           | Beau Bois Cove.<br>47 08 23.3<br>055 05 18.8           | Fl G 4s                  | 25.9                                       | 4                     | Square skeleton tower,<br>white and green<br>rectangular daymark.          | Flash 1 s; eclipse 3 s.<br>Year round.<br><br>Chart:4587<br>Edn 09/21 (N21-111)                                   |
| 64.8<br>H0372.4      | Duck Rock Light                             | Mortier Bay.<br>47 08 33.9<br>055 04 43.3              | Fl R 4s                  | 6.7  | .....                 | Red pipe swing pole.<br>4.0  | Flash 1 s; eclipse 3 s.<br>Year round.<br><br>Chart:4587<br>Edn 10/15 (N15-074)<br>Edn 11/22 (N21-112)            |

NEWFOUNDLAND AND LABRADOR COAST – List of Lights, Buoys and Fog Signals

| No.                  | Name   | Position<br>-----<br>Latitude N.<br>Longitude W.       | Light<br>Characteristics | Focal<br>Height<br>in m.<br>above<br>water | Nomi-<br>nal<br>Range | Description<br>-----<br>Height in meters<br>above ground               | Remarks<br>-----<br>Fog Signals   |
|----------------------|--|--|--------------------------|--|-----------------------|--|---|
| <b>PLACENTIA BAY</b> |  |  |                          |  |                       |  |   |
| 64.81                | Pick Ledge light<br>and bell buoy PM4              | 47 08 10.1<br>055 04 41.8                              | Fl R 4s                  | .....                                      | .....                 | Red, marked "PM4".   | Year round.<br><br>Chart:4587   |
| 64.82                | Blow Me Down<br>light and bell buoy<br>PM3         | 47 07 42.1<br>055 04 43.3                              | Fl G 4s                  | .....                                      | .....                 | Green, marked "PM3".   | Year round.<br><br>Chart:4587   |
| 64.83                | Thomas Rocks<br>light and bell buoy<br>PM2         | 47 07 40<br>055 03 55                                  | Fl R 4s                  | .....                                      | .....                 | Red, marked "PM2".   | Year round.<br><br>Chart:4587   |
| 64.84                | Mortier Bay light<br>and whistle buoy<br>PM        | 47 07 06<br>055 03 09.1                                | Fl R 6s<br>(2+1)         | .....                                      | .....                 | Red, green and red,<br>marked "PM".                                    | Year round.<br><br>Chart:4587   |
| 65<br>H372           | <b>Tides Cove Point</b>                            | 47 06 21.8<br>055 04 19.8                              | Fl W 6s                  | 33.5                                       | <b>16</b>             | Square skeleton tower.<br>11.3   | Flash 0.4 s; eclipse 5.6 s.<br>Year round.<br><br><b>Horn</b> - Blast 4 s; sil. 56 s.<br>Horn points 096°.<br><br>Chart:4587<br>Edn 08/10 |
| 66                   | Galloper Rock light<br>and whistle buoy<br>PR1     | 47 02 31.5<br>055 05 58.6                              | Fl G 4s                  | .....                                      | .....                 | Green, marked "PR1".   | Year round.<br><br>Chart:4616   |
| 66.5                 | Gregory Rock light<br>buoy PR3                     | 47 02 00.4<br>055 07 16.8                              | Fl G 4s                  | .....                                      | .....                 | Green, marked "PR3".   | Year round.<br><br>Chart:4616   |
| 67<br>H0370          | Iron Island Light                                  | E. of Pardy Island.<br>47 02 23.2<br>055 07 16.5       | Fl R 4s                  | 36.0                                       | 5                     | Square skeleton tower, red<br>and white square daymark.<br>4.3         | Flash 1 s; eclipse 3 s.<br>Year round.<br><br>Chart:4616<br>Edn 09/21 (N21-113)   |
| 67.4                 | Little Burin<br>Harbour Entrance<br>light buoy PB8 | 47 02 29.4<br>055 09 21.6                              | Q R 1s                   | .....                                      | .....                 | Red spar, marked "PB8".  | Year round.<br><br>Chart:4616<br>Edn 03/22 (N22-036)  |
| 67.5                 | Jersey Island light<br>buoy PB10                   | Little Burin Harbour.<br>47 02 32.2<br>055 09 31.0     | Fl R 4s                  | .....                                      | .....                 | Red spar, marked "PB10".   | Year round.<br><br>Chart:4616<br>Edn 01/22 (N21-221)  |
| 67.6                 | Little Burin<br>Harbour light buoy<br>PB12         | NW. of Simmons<br>Island.<br>47 02 29.8<br>055 09 43.9 | Fl R 4s                  | .....                                      | .....                 | Red, marked "PB12".  | Year round.<br><br>Chart:4616   |
| 67.7                 | Stag Rock  | On rock.<br>47 01 38.2<br>055 11 09.5                  | Fl R 4s                  | 3.7  | 4                     | Skeleton tower.<br>3.0   | Year round.<br><br>Chart:4616   |
| 68<br>H0368          | <b>Dodding Head<br/>Light</b>                      | Burin Island.<br>47 00 14.7<br>055 09 05.2             | Fl W 6s                  | 97.5                                       | <b>17</b>             | Square skeleton tower, red<br>and white rectangular<br>daymark.<br>3.9 | Flash 1 s; eclipse 5 s.<br>Year round.<br><br>Chart:4616<br>Edn 04/23 (N23-039)   |

NEWFOUNDLAND AND LABRADOR COAST – List of Lights, Buoys and Fog Signals

| No.                  | Name   | Position<br>-----<br>Latitude N.<br>Longitude W.           | Light<br>Characteristics | Focal<br>Height<br>in m.<br>above<br>water | Nomi-<br>nal<br>Range | Description<br>-----<br>Height in meters<br>above ground                   | Remarks<br>-----<br>Fog Signals   |
|----------------------|--|--|--------------------------|--|-----------------------|--|---|
| <b>PLACENTIA BAY</b> |  |  |                          |  |                       |  |   |
| 68.5                 | Burin Passage<br>light buoy PB4                                | 47 01 01<br>055 09 50.9                                    | Fl R 4s                  | .....                                      | .....                 | Red, marked "PB4".   | Year round.<br><br>Chart:4616   |
| 68.55<br>H0367.6     | Burin Breakwater<br>Light                                      | Burin Harbour.<br>47 01 53.1<br>055 10 20.2                | Fl G 4s                  | 5.1  | 4                     | Cylindrical mast.  | Flash 1 s; eclipse 3 s.<br>Operates 24 h.<br>Year round.<br><br>Chart:4616<br>Edn 05/11 (N11-016)<br>Edn 10/21 (N21-116)  |
| 69<br>H0366          | Shalloway Island<br>Light                                      | SW. of Little Burin.<br>47 00 14.0<br>055 10 11.6          | Fl R 4s                  | 27.1                                       | 4                     | Square skeleton tower, red<br>and white rectangular<br>daymark.<br><br>4.5 | Flash 1 s; eclipse 3 s.<br>Year round.<br><br>Chart:4616<br>Edn 09/21 (N21-114)   |
| 69.1                 | Great Burin<br>Harbour Outer<br>light buoy PU1                 | 47 00 11.4<br>055 09 59.4                                  | Fl G 4s                  | .....                                      | .....                 | Green spar, marked "PU1".  | Year round.<br><br>Chart:4616   |
| 69.2                 | Great Burin<br>Harbour Outer<br>light buoy PU2                 | 47 00 09.7<br>055 09 56.4                                  | Fl R 4s                  | .....                                      | .....                 | Red spar, marked "PU2".  | Year round.<br><br>Chart:4616   |
| 69.3                 | Great Burin<br>Harbour Inner light<br>buoy PU3                 | 47 00 10.1<br>055 09 52.3                                  | Fl G 4s                  | .....                                      | .....                 | Green spar, marked "PU3".  | Year round.<br><br>Chart:4616   |
| 69.4                 | Great Burin<br>Harbour Inner light<br>buoy PU4                 | 47 00 09.7<br>055 09 52.5                                  | Fl R 4s                  | .....                                      | .....                 | Red spar, marked "PU4".  | Year round.<br><br>Chart:4616<br>Edn 12/15 (N15-061)  |
| 70                   | Shalloway Island,<br>Burin light buoy<br>PB2                   | 46 59 49.2<br>055 10 59.8                                  | Q R 1s                   | .....                                      | .....                 | Red, marked "PB2".   | Year round.<br><br>Chart:4616<br>Edn 03/11 (N10-016)<br>Edn 03/22 (N22-035)   |
| 71                   | <b>Little Burin Island</b>                                     | At eastern end of<br>island.<br>46 58 48.6<br>055 11 26.6  | Fl W 10s                 | 25.9                                       | 17                    | Skeleton tower, black and<br>white rectangular daymark.                    | Flash 0.2 s; eclipse 9.8 s.<br>Visible from 122° through S., W.<br>and N. to 040°.<br>Year round.<br><br>Horn – Blast 3 s; sil. 27s.<br>Horn points 096°.<br><br>Chart:4616 |
| 71.5                 | Burin Fairway light<br>and bell buoy PB                        | E. of Little Burin<br>Island.<br>46 58 52.7<br>055 10 01.8 | Mo(A) W 6s               | .....                                      | .....                 | Red and white vertical<br>stripes, marked "PB".                            | Year round.<br><br>Chart:4616<br>Edn 06/10 (N10-016)  |
| 72.8                 | Brandies South<br>Cardinal light buoy<br>PBR                   | 47 02 51.8<br>055 06 50.7                                  | Q(6) W 15s<br>+LFI       | .....                                      | .....                 | Yellow and black spar,<br>marked "PBR".                                    | Year round.<br><br>Chart:4616   |
| 72.9                 | Sauker Rock<br>South Cardinal<br>light and whistle<br>buoy PBD | 46 53 42.3<br>055 17 54.6                                  | Q(6) W 15s<br>+LFI       | .....                                      | .....                 | Yellow and black, marked<br>"PBD".   | Year round.<br><br>Chart:4624   |

NEWFOUNDLAND AND LABRADOR COAST – List of Lights, Buoys and Fog Signals

| No.                  | Name                                | Position<br>-----<br>Latitude N.<br>Longitude W.  | Light<br>Characteristics | Focal<br>Height<br>in m.<br>above<br>water | Nomi-<br>nal<br>Range | Description<br>-----<br>Height in meters<br>above ground | Remarks<br>-----<br>Fog Signals  |
|----------------------|-------------------------------------|---|--------------------------|--|-----------------------|--|--|
| <b>PLACENTIA BAY</b> |                                     |   |                          |  |                       |  |  |
| 73                   | <b>Middle Head</b>                  | At Middle Head.<br>46 53 52.8<br>055 20 51.2      | Fl W 15s                 | 26.8                                       | 17                    | Square skeleton tower.<br>9.9                            | Flash 1 s; eclipse 14 s.<br>Year round.<br><br><b>Horn – Blast 3 s; sil. 27 s.</b><br>Horn points 162°.<br><br><b>Chart:4642</b> |
| 73.1                 | St. Lawrence Wharf                  | 46 54 59.1<br>055 23 20.8                         | Fl R 4s                  | 2.7  | 4                     | Cylindrical mast.<br>2.6                                 | Year round.<br><br><b>Chart:4642</b>   |
| 73.2                 | Harbour Rock light buoy PW2         | 46 55 06.8<br>055 21 35.2                         | Fl R 4s                  | .....                                      | .....                 | Red spar, marked "PW2".                                  | Year round.<br><br><b>Chart:4642</b>   |
| 73.6                 | Ragged Rock light buoy PK1          | Ragged Head Point.<br>46 53 58.8<br>055 33 33.9   | Fl G 4s                  | .....                                      | .....                 | Green, marked "PK1".                                     | Seasonal.<br><br><b>Chart:4625</b><br><b>Edn 04/24 (N24-003)</b>   |
| 73.7                 | Drunkards Point light buoy PK2      | 46 54 09.0<br>055 31 15.1                         | Fl R 4s                  | .....                                      | .....                 | Red, marked "PK2".                                       | Seasonal.<br><br><b>Chart:4625</b><br><b>Edn 11/11 (N11-063)</b><br><b>Edn 04/24 (N24-005)</b>                                   |
| 73.8                 | Vestal Rock light and bell buoy PK4 | Great Lawn Harbour.<br>46 54 32.9<br>055 32 38.0  | Fl R 4s                  | .....                                      | .....                 | Red, marked "PK4".                                       | Seasonal.<br><br><b>Chart:4625</b><br><b>Edn 03/11 (N10-016)</b><br><b>Edn 11/11 (N11-064)</b><br><b>Edn 05/24 (N24-004)</b>     |
| 73.81                | 2 Fathom Shoal light buoy PK3       | Great Lawn.<br>46 56 12.5<br>055 32 35.2          | Fl G 4s                  | .....                                      | .....                 | Green spar, marked "PK3".                                | Seasonal.<br><br><b>Chart:4625</b><br><b>Edn 04/24 (N24-006)</b>   |
| 73.82                | Murphy Rock light buoy PK6          | Little Lawn Harbour.<br>46 56 12.5<br>055 32 32.7 | Fl R 4s                  | .....                                      | .....                 | Red spar, marked "PK6".                                  | Seasonal.<br><br><b>Chart:4625</b><br><b>Edn 04/24 (N24-007)</b>   |
| 73.83<br>H0357       | East Point Light                    | Little Lawn.<br>46 56 28.3<br>055 32 25.4         | Fl R 5s                  | 5.5  | 4                     | Mast.  | Flash 1 s; eclipse 4 s.<br>Seasonal.<br><br><b>Chart:4625</b><br><b>Edn 04/23 (N23-026)</b>                                      |
| 73.84<br>H0358       | Lawn West Breakwater Light          | 46 56 27.2<br>055 32 29.3                         | Fl G 5s                  | 3.5  | 4                     | Mast.<br>2.6   | Flash 1 s; eclipse 4 s.<br>Seasonal.<br><br><b>Chart:4625</b><br><b>Edn 03/20 (N20-010)</b><br><b>Edn 04/23 (N23-027)</b>        |
| 74<br>H0356          | Black Head Light                    | Great Lawn Harbour.<br>46 54 18.0<br>055 33 39.0  | Fl W 5s                  | 57.9                                       | 5                     | Square skeleton tower, red and white daymark.            | Flash 1 s; eclipse 4 s.<br>Year round.<br><br><b>Chart:4625</b><br><b>Edn 05/23 (N23-038)</b>                                    |
| 74.4                 | Southwest Rock light buoy PSW2      | Lord's Cove.<br>46 50 52.9<br>055 38 15.5         | Fl R 4s                  | .....                                      | .....                 | Red spar, marked "PSW2".                                 | Seasonal.<br><br><b>Chart:4625</b><br><b>Edn 01/22 (N21-195)</b>   |

NEWFOUNDLAND AND LABRADOR COAST – List of Lights, Buoys and Fog Signals

| No.                  | Name   | Position<br>-----<br>Latitude N.<br>Longitude W. | Light<br>Characteristics | Focal<br>Height<br>in m.<br>above<br>water | Nomi-<br>nal<br>Range  | Description<br>-----<br>Height in meters<br>above ground          | Remarks<br>-----<br>Fog Signals   |
|----------------------|--|--|--------------------------|--|--|---|---|
| <b>PLACENTIA BAY</b> |  |  |                          |  |  |   |   |
| 75<br>H0355          | Lord's Cove<br>Fog Signal                                    | 46 52 28.3<br>055 40 09.3                        | .....                    | .....                                      | .....  | Mast.<br>3.0  | <b>Horn</b> - Blast 4 s; sil. 56 s.<br>In operation during fishing season<br>(May to November) during foggy<br>weather or until all fishermen have<br>returned to port.<br>Seasonal.<br><br><b>Chart:4625</b><br><b>Edn 01/24 (N23-240)</b> |
| 75.1<br>H0354        | Lord's Cove Wharf<br>Light                                   | 46 52 42.2<br>055 40 08.6                        | Q G 1s                   | 4.2  | 4  | Mast.<br>2.2  | Seasonal.<br><br><b>Chart:4625</b><br><b>Edn 01/11 (N10-066)</b><br><b>Edn 09/22 (N22-178)</b>  |
| 75.51                | Lamaline Wharf   | 46 51 59<br>055 47 42                            | Fl R 4s                  | 3.0  | 2  | Mast.<br>2.2  | Year round.<br><br><b>Chart:4625</b><br><b>Edn 01/11 (N10-066)</b>  |
| 75.52                | Allans Island<br>Wharf                                       | 46 51 22.4<br>055 48 16.8                        | Fl R 4s                  | 3.1  | 2  | Mast.<br>2.6  | Year round.<br><br><b>Chart:4642</b><br><b>Edn 11/09 (N09-006)</b>  |
| 75.53                | Sally Rock light<br>buoy PAG3                                | 46 50 56.8<br>055 44 23.2                        | Fl G 4s                  | .....                                      | .....  | Green spar, marked<br>"PAG3".                                     | Seasonal.<br><br><b>Chart:4642</b>  |
| 75.54                | East Sunker light<br>buoy PAG1                               | Point au Gaul.<br>46 50 28.4<br>055 44 35.1      | Q G 1s                   | .....                                      | .....  | Green spar, marked<br>"PAG1".                                     | Seasonal.<br><br><b>Chart:4642</b><br><b>Edn 01/18 (N17-083)</b>  |
| 76<br>H0350          | <b>Allan's Island<br/>Light Station and<br/>Fog Signal</b>   | Lamaline.<br>46 50 48.0<br>055 47 51.5           | Fl W 4s                  | 19.5                                       | 16   | White tower with red top.<br>11.3                                 | Flash 1 s; eclipse 3 s.<br>Year round.<br><br><b>Horn</b> – Blast 3 s; sil. 27 s.<br>Horn points S.<br><br><b>Chart:4642</b><br><b>Edn 04/14 (N14-020)</b><br><b>Edn 12/14 (N14-079)</b><br><b>Edn 10/19</b>                                |
| 76.1                 | Allan Rock light<br>buoy PL7                                 | 46 51 35.1<br>055 48 13.3                        | Fl G 4s                  | .....                                      | .....  | Green spar, marked "PL7".   | Seasonal.<br><br><b>Chart:4642</b><br><b>Edn 11/09 (N09-045)</b>  |
| 77                   | On shore.<br>46 52 10.8<br>055 47 59.6<br><br>Lamaline range | F R .....  | 3.9                      | 13   | Skeleton tower, white<br>daymark, red vertical<br>stripe.<br>3.7 | Visible in line of range.<br>Year round.                          |   |
| 78                   | 341°30' 146.3m<br>from front.                                | F R .....  | 9.1                      | 13   | Skeleton tower, white<br>daymark, red vertical<br>stripe.<br>7.9 | Visible in line of range.<br>Year round.<br><br><b>Chart:4642</b> |   |
| 78.1                 | East Mark Rock<br>light buoy PL2                             | Lamaline.<br>46 51 07.8<br>055 47 25.2           | Q R 1s                   | .....                                      | .....  | Red spar, marked "PL2".   | Seasonal.<br><br><b>Chart:4642</b><br><b>Edn 02/22 (N21-267)</b>  |



NEWFOUNDLAND AND LABRADOR COAST – List of Lights, Buoys and Fog Signals

| No.                  | Name                                       | Position<br>-----<br>Latitude N.<br>Longitude W. | Light<br>Characteristics | Focal<br>Height<br>in m.<br>above<br>water | Nomi-<br>nal<br>Range | Description<br>-----<br>Height in meters<br>above ground | Remarks<br>-----<br>Fog Signals   |
|----------------------|--|--|--------------------------|--|-----------------------|--|---|
| <b>PLACENTIA BAY</b> |  |  |                          |  |                       |  |   |
| 78.12                | West Mark Rock<br>light buoy PL1           | 46 51 07.9<br>055 47 31.8                        | Q G 1s                   | .....                                      | .....                 | Green spar, marked "PL1".                                | Seasonal.<br><br>Chart:4642<br>Edn 05/22 (N22-051)                        |
| 78.13                | Lamaline Inner<br>light buoy PL5           | 46 51 42.5<br>055 47 53.1                        | Q G 1s                   | .....                                      | .....                 | Green spar, marked "PL5".                                | Seasonal.<br><br>Chart:4642<br>Edn 11/09 (N09-044)<br>Edn 04/22 (N22-039) |
| 78.18                | Black Rock light<br>buoy PL4               | 46 51 32.3<br>055 47 39.9                        | Fl R 4s                  | .....                                      | .....                 | Red spar, marked "PL4".                                  | Seasonal.<br><br>Chart:4642<br>Edn 11/09 (N09-046)                        |
| 78.19                | Pigeon Island light<br>buoy PL3            | 46 51 27.8<br>055 47 41.1                        | Fl G 4s                  | .....                                      | .....                 | Green spar, marked "PL3".                                | Seasonal.<br><br>Chart:4642<br>Edn 11/09 (N09-047)                        |
| 79                   | Cock Bank light<br>and whistle buoy<br>P20 | Off the bank.<br>46 50 24<br>055 59 11           | Fl R 4s                  | .....                                      | .....                 | Red, marked "P20".                                       | Year round.<br><br>Chart:4625   |

NEWFOUNDLAND AND LABRADOR COAST – List of Lights, Buoys and Fog Signals

| No. | Name | Position<br>-----<br>Latitude N.<br>Longitude W. | Light<br>Characteristics | Focal<br>Height<br>in m.<br>above<br>water | Nomi-<br>nal<br>Range | Description<br>-----<br>Height in meters<br>above ground | Remarks<br>-----<br>Fog Signals |
|-----|------|--|--------------------------|--|-----------------------|--|---------------------------------|
|-----|------|--|--------------------------|--|-----------------------|--|---------------------------------|

FORTUNE BAY

|                  |  |  |           |       |       |  |  |   |
|------------------|--|--|-----------|-------|-------|--|--|---|
| 100<br>H0348     | <b>Green Island<br/>Light Station and<br/>Fog Signal</b> | Point Crewe.<br>46 52 47.0<br>056 05 08.5      | Iso W 10s | 45.4  | 15    | Square skeleton tower, red<br>and white rectangular<br>daymark.<br><br>6.7 | Operates 24 h.<br>Year round.<br><br><b>Horn</b> - Blast 4 s; sil. 56 s.<br>Horn points 089°.                                  | <b>Chart:4625<br/>Edn 10/19</b>                                   |
| 101              | Brunette Island  | 47 15 26.7<br>055 51 58.7                      | Fl W 4s   | 124.0 | 7     | Square skeleton tower, red<br>and white square daymark.<br><br>6.7         | Year round.  | <b>Chart:4832</b>   |
| 102<br>H0325     | <b>Fortune Head<br/>Light Station and<br/>Fog Signal</b> | Fortune.<br>47 04 28.0<br>055 51 34.0          | Fl W 5s   | 23.8  | 15    | White tower with red top.<br><br>9.9                                       | Flash 0.1 s; eclipse 4.9 s.<br>Operates 24 h.<br>Year round.<br><br><b>Horn</b> – Blast 3 s; sil. 27s.<br>Horn points 326°18'. | <b>Chart:4832<br/>Edn 10/19</b>                                   |
| 103              | <i>Fortune Harbour<br/>light buoy VF1</i>                | 47 04 41.3<br>055 49 30.2                      | Fl G 4s   | ..... | ..... | <i>Green spar, marked "VF1".</i>   | <i>Year round.</i>   | <b>Chart:4832<br/>Edn 11/19 (N19-066)<br/>Edn 01/21 (N20-067)</b> |
| 103.3<br>H0323.2 | Fortune Harbour<br>Wharf Light                           | 47 04 18.4<br>055 49 49.9                      | Fl R 4s   | 3.5   | 2     | Mast.<br><br>2.1   | Year round.  | <b>Chart:4832<br/>Edn 09/23 (N23-111)</b>                         |
| 103.4<br>H0323.3 | Fortune Harbour<br>Fisherman's Wharf<br>Light            | 47 04 22.7<br>055 49 50.4                      | Fl G 4s   | 3.5   | 2     | Mast.<br><br>2.1   | Year round.  | <b>Chart:4832<br/>Edn 09/23 (N23-112)</b>                         |
| 103.5            | Fortune Gut<br>Western<br>Breakwater                     | 47 04 35.2<br>055 49 42.5                      | Fl R 4s   | 4.8   | 4     | Skeleton tower.<br><br>3.5   | Year round.  | <b>Chart:4832</b>   |
| 105              | Fortune Wharf  | On E. breakwater.<br>47 04 32.8<br>055 49 41.7 | Fl G 4s   | 4.0   | 4     | Cylindrical mast.<br><br>3.4   | Year round.  | <b>Chart:4832</b>   |
| 105.1            | <i>Fortune Harbour<br/>Inner light buoy<br/>VF4</i>      | 47 04 22.0<br>055 49 52.0                      | Fl R 4s   | ..... | ..... | <i>Red spar, marked "VF4".</i>   | <i>Year round.</i>   | <b>Chart:4832<br/>Edn 11/19 (N19-063)</b>                         |
| 105.2            | <i>Fortune Harbour<br/>Inner light buoy<br/>VF2</i>      | 47 04 25.0<br>055 49 52.0                      | Fl R 4s   | ..... | ..... | <i>Red spar, marked "VF2".</i>   | <i>Year round.</i>   | <b>Chart:4832<br/>Edn 11/19 (N19-064)</b>                         |
| 105.3<br>H0324.1 | Fortune Harbour<br>Floating Dock<br>Wharf Light          | 47 04 20.4<br>055 49 52.7                      | Fl R 4s   | 3.2   | 2     | Mast.<br><br>2.6   | Year round.  | <b>Chart:4832<br/>Edn 03/12 (N11-027)<br/>Edn 09/23 (N23-113)</b> |
| 106<br>H0322     | Grand Bank Wharf<br>Light                                | 47 06 04.7<br>055 44 57.8                      | Q G 1s    | 8.2   | 5     | White octagonal tower with<br>red upper portion.<br><br>7.1                | Year round.  | <b>Chart:4832<br/>Edn 12/23</b>                                   |

NEWFOUNDLAND AND LABRADOR COAST – List of Lights, Buoys and Fog Signals

| No.                | Name   | Position<br>-----<br>Latitude N.<br>Longitude W.                     | Light<br>Characteristics              | Focal<br>Height<br>in m.<br>above<br>water | Nomi-<br>nal<br>Range | Description<br>-----<br>Height in meters<br>above ground         | Remarks<br>-----<br>Fog Signals   |
|--------------------|--|--|---------------------------------------|--|-----------------------|--|---|
| <b>FORTUNE BAY</b> |  |  |                                       |  |                       |  |   |
| 106.5              | <b>Grand Bank Sector</b>                     | Grand Bank Harbour.<br>47 06 04.7<br>055 45 02.8                     | F R .....<br>Al W<br>RW G<br>Al<br>GW | 9.1  | 12                    | Square skeleton tower.   | Visible over an arc of 010°. Red from 069°30' to 072°35'; Al RW from 072°35' to 074°16'; white from 074°16' to 074°44'; Al GW from 074°44' to 076°25'; and green from 076°25' to 079°30'. The center of the light is 074°30'. Visible from the channel at 254°30'. Year round.<br><br><b>Chart:4832<br/>Edn 01/11 (N10-066)</b> |
| 107                | Grand Bank West Pier Light                   | On the west pier.<br>47 06 06.8<br>055 44 58.6                       | Q R 1s                                | 5.7  | 4                     | Cylindrical mast.<br>4.9   | Flash 0.3 s; eclipse 0.7 s. Year round.<br><br><b>Chart:4832<br/>Edn 12/15 (N15-062)</b>  |
| 108                | Grand Bank Breakwater                        | On seaward end of outermost breakwater.<br>47 06 09.2<br>055 44 53.2 | Fl R 4s                               | 5.6  | 4                     | Red cylindrical mast.<br>3.2                                     | Year round.<br><br><b>Chart:4832</b>  |
| 111.09             | Grand Bank light buoy VA1                    | 47 06 11.9<br>055 44 13.4  | Fl G 4s                               | .....                                      | .....                 | Green, marked "VA1".   | Year round.<br><br><b>Chart:4832<br/>Edn 02/22 (N21-223)</b>  |
| 111.095            | Curb Rocks West Cardinal light buoy VC       | Garnish.<br>47 12 49.8<br>055 28 06                                  | Q(9) W 15s                            | .....                                      | .....                 | Yellow, black and yellow, marked "VC".                           | Year round.<br><br><b>Chart:4832<br/>Edn 10/11 (N11-071)</b>  |
| 111.1              | Whales Rock light buoy VFC1                  | 47 13 36<br>055 25 06  | Fl G 4s                               | .....                                      | .....                 | Green spar, marked "VFC1".                                       | Year round.<br><br><b>Chart:4832</b>  |
| 111.2              | Raggey Rock light buoy VFC2                  | 47 13 39.6<br>055 24 03  | Fl R 4s                               | .....                                      | .....                 | Red spar, marked "VFC2".   | Year round.<br><br><b>Chart:4832</b>  |
| 111.7              | Enragee light and bell buoy VFC6             | 47 23 24<br>055 18 17.4  | Fl R 4s                               | .....                                      | .....                 | Red, marked "VFC6".  | Year round.<br><br><b>Chart:4831</b>  |
| 111.8              | Garnish Sunker North Cardinal light buoy VFC | 47 14 58.2<br>055 24 01.8  | Q W 1s                                | .....                                      | .....                 | Black and yellow, marked "VFC".                                  | Year round.<br><br><b>Chart:4832</b>  |
| 111.9              | Garnish Fairway light and bell buoy VFD      | 47 15 14.5<br>055 22 20.2  | Mo(A) W 6s                            | .....                                      | .....                 | Red and white vertical stripes, marked "VFD".                    | Year round.<br><br><b>Chart:4832<br/>Edn 10/11 (N11-079)</b>  |
| 111.94             | Garnish Outer light buoy VFG1                | 47 14 13<br>055 21 28  | Fl G 4s                               | .....                                      | .....                 | Green spar, marked "VFG1".                                       | Year round.<br><br><b>Chart:4832</b>  |
| 112<br>H0318       | Garnish Light                                | 47 14 11.3<br>055 21 29.8  | Q R 1s                                | 8.5  | 6                     | Square skeleton tower, red and white rectangular daymark.<br>4.3 | Year round.<br><br><b>Chart:4832<br/>Edn 09/22 (N22-162)</b>  |

**NEWFOUNDLAND AND LABRADOR COAST – List of Lights, Buoys and Fog Signals**

| No.                | Name  | Position<br>-----<br>Latitude N.<br>Longitude W.  | Light<br>Characteristics | Focal<br>Height<br>in m.<br>above<br>water | Nomi-<br>nal<br>Range | Description<br>-----<br>Height in meters<br>above ground                    | Remarks<br>-----<br>Fog Signals  |
|--------------------|---|---|--------------------------|--|-----------------------|---|--|
| <b>FORTUNE BAY</b> |   |   |                          |  |                       |   |  |
| 112.1<br>H0318.2   | Garnish Inner<br>Breakwater Light                             | 47 14 10.7<br>055 21 28.3                         | Fl G 4s                  | 3.5  | 4                     | Mast.<br>2.2  | Year round.<br><br>Chart:4832<br>Edn 09/22 (N22-163)   |
| 112.5              | Fox Cove West<br>Cardinal light buoy<br>VF                    | Garnish.<br>47 18 22.2<br>055 18 55.2             | Q(9) W 15s               | .....                                      | .....                 | Yellow, black and yellow,<br>marked "VF".                                   | Year round.<br><br>Chart:4832<br>Edn 10/11 (N11-072)   |
| 113<br>H0314       | Ragged Point Light  | Bay L'Argent.<br>47 33 28.0<br>054 52 34.0        | Fl W 5s                  | 62.2                                       | 9                     | Rectangular skeleton<br>tower, red and white<br>rectangular daymark.<br>3.8 | Flash 1 s; eclipse 4 s.<br>Year round.<br><br>Chart:4831<br>Edn 07/20 (N20-038)<br>Edn 06/24 (N24-088)     |
| 113.06             | English Harbour<br>East Wharf Light                           | On the public wharf.<br>47 37 56.3<br>054 53 07.9 | Fl G 4s                  | .....                                      | 2                     | Mast.   | Flash 1 s; eclipse 3 s.<br>Operates 24 h.<br>Year round.<br><br>Chart:4831<br>Edn 09/21 (N21-078)          |
| 113.07             | Western Head<br>light buoy VJK1                               | 47 37 38.0<br>054 52 55.4                         | Fl G 4s                  | .....                                      | .....                 | Green spar, marked<br>"VJK1".   | Operates 24 h.<br>Seasonal.<br><br>Chart:4831<br>Edn 04/23 (N23-053)                                       |
| 113.08             | Mille Harbour<br>Entrance light<br>buoy VM2                   | 47 35 06.4<br>054 53 07.6                         | Fl R 4s                  | .....                                      | .....                 | Red spar, marked "VM2".   | Year round.<br><br>Chart:4831<br>Edn 01/10<br>Edn 12/18 (N18-081, 098)                                     |
| 113.09             | Harbour Mille light<br>buoy VM4                               | 47 34 53.5<br>054 53 06                           | Fl R 4s                  | .....                                      | .....                 | Red spar, marked "VM4".   | Year round.<br><br>Chart:4831<br>Edn 01/10   |
| 113.2              | Bay L'Argent<br>Wharf   | 47 32 51<br>054 52 52                             | Fl R 4s                  | 3.1  | 4                     | Cylindrical mast.<br>2.6  | Year round.<br><br>Chart:4831  |
| 113.3<br>H0313     | St. Bernard's<br>Breakwater Light                             | 47 31 42.7<br>054 57 03.7                         | Fl R 5s                  | 4.3  | 2                     | Mast.<br>2.4  | Flash 1 s; eclipse 4 s.<br>Year round.<br><br>Chart:4831<br>Edn 04/23 (N23-024)                            |
| 113.4              | St. Bernards light<br>buoy VS1                                | 47 31 47.8<br>054 57 09.2                         | Fl G 4s                  | .....                                      | .....                 | Green spar, marked "VS1".   | Year round.<br><br>Chart:4831  |
| 113.6              | Jacques Fontaine<br>Rock light buoy<br>VJF1                   | 47 31 48<br>054 55 30                             | Fl G 4s                  | .....                                      | .....                 | Green spar, marked<br>"VJF1".   | Year round.<br><br>Chart:4831  |
| 114.9              | Long Point Rock<br>South Cardinal<br>light buoy VL            | 47 34 37<br>055 09 29                             | VQ(6) W<br>+LFI          | 10s  | .....                 | .....   | Yellow and black, marked<br>"VL".<br><br>Year round.<br><br>Chart:4831                                     |
| 115.8              | Rencontre East<br>Harbour South<br>Cardinal light buoy<br>VRE | 47 38 08.1<br>055 12 45.9                         | VQ(6) W<br>+LFI          | 10s  | .....                 | .....   | Yellow and black spar,<br>marked "VRE".<br>2.6<br><br>Year round.<br><br>Chart:4831<br>Edn 01/14 (N13-029) |

NEWFOUNDLAND AND LABRADOR COAST – List of Lights, Buoys and Fog Signals

| No.                | Name   | Position<br>-----<br>Latitude N.<br>Longitude W.            | Light<br>Characteristics |   |    | Focal<br>Height<br>in m.<br>above<br>water | Nomi-<br>nal<br>Range | Description<br>-----<br>Height in meters<br>above ground               | Remarks<br>-----<br>Fog Signals   |
|--------------------|--|---|--------------------------|---|----|--|-----------------------|--|---|
| <b>FORTUNE BAY</b> |  |   |                          |   |    |  |                       |  |   |
| 115.9<br>H0309.5   | Rencontre East<br>Wharf Light                      | Middle of outer<br>wharf edge.<br>47 38 09.4<br>055 12 42.1 | Fl                       | Y | 4s | .....                                      | 7                     | Mast.<br>2.6   | Flash 1 s; eclipse 3 s.<br>Year round.<br><br>Chart:4831<br>Edn 06/10<br>Edn 11/21 (N21-165)                      |
| 116                | Rencontre East                                     | NE. end of Mal Bay<br>Island.<br>47 37 22<br>055 11 59      | Fl                       | W | 4s | 17.0                                       | 7                     | Square skeleton tower, red<br>and white rectangular<br>daymark.<br>5.2 | Year round.<br><br>Chart:4831   |
| 116.3              | Pool's Cove Wharf                                  | 47 40 49.6<br>055 25 46.2                                   | Fl                       | R | 4s | 3.4  | 2                     | Mast.<br>2.6   | Year round.<br><br>Chart:4831<br>Edn 07/10 (N10-033)<br>Edn 01/11 (N10-066)                                       |
| 116.4              | Hare Rock light<br>buoy VD5                        | 47 35 47.8<br>055 25 00                                     | Fl                       | G | 4s | .....                                      | .....                 | Green spar, marked "VD5".  | Year round.<br><br>Chart:4831   |
| 116.41             | English Harbour<br>West light buoy<br>VE1          | 47 27 29<br>055 29 41.7                                     | Fl                       | G | 4s | .....                                      | .....                 | Green spar, marked "VE1".  | Year round.<br><br>Chart:4831   |
| 116.5              | Ducie Rock light<br>and bell buoy VD1              | 47 35 58<br>055 22 51                                       | Fl                       | G | 4s | .....                                      | .....                 | Green, marked "VD1".   | Year round.<br><br>Chart:4831   |
| 116.6              | Belle Bay Shoal<br>North Cardinal<br>light buoy VB | 47 35 52.7<br>055 19 41.9                                   | Q                        | W | 1s | .....                                      | .....                 | Black and yellow, marked<br>"VB".                                      | Year round.<br><br>Chart:4831   |
| 116.9              | Belleoram Wharf                                    | 47 31 34.8<br>055 24 33.6                                   | Fl                       | G | 4s | 2.1  | 2                     | Mast.  | Year round.<br><br>Chart:4831<br>Edn 10/10 (N10-043)<br>Edn 09/15   |
| 117                | Belleoram  | On Beach Point.<br>47 31 40<br>055 24 31.5                  | Fl                       | W | 3s | 10.5                                       | 5                     | Red and white cylindrical<br>tower, red and white<br>daymark.<br>6.9   | Flash 0.5 s; eclipse 2.5 s.<br>Year round.<br><br>Chart:4831  |
| 118                | <b>St. Jacques<br/>Island</b>                      | S. end of island.<br>47 28 26<br>055 24 23                  | Fl                       | W | 6s | 39.9                                       | 16                    | White cylindrical tower.<br>10.1                                       | Flash 1 s; eclipse 5 s.<br>Year round.<br><br>Horn - Blast 3 s; sil. 27 s.<br>Horn points 270°.<br><br>Chart:4831 |
| 118.1              | St. Jacques<br>Harbour Wharf<br>Light              | 47 29 16.5<br>055 25 15.4                                   | Fl                       | Y | 5s | .....                                      | 2                     | Mast.  | Flash 1 s; eclipse 4 s.<br>Operates 24 h.<br>Year round.<br><br>Chart:4831<br>Edn 06/24 (N24-106)                 |
| 119                | English Harbour<br>West                            | 47 27 18<br>055 29 33                                       | Fl                       | R | 4s | 13.7                                       | 5                     | Square mast, red and<br>white square daymark.<br>4.3                   | Year round.<br><br>Chart:4831   |



**NEWFOUNDLAND AND LABRADOR COAST – List of Lights, Buoys and Fog Signals**

| No.                    | Name  | Position<br>-----<br>Latitude N.<br>Longitude W. | Light<br>Characteristics | Focal<br>Height<br>in m.<br>above<br>water | Nomi-<br>nal<br>Range | Description<br>-----<br>Height in meters<br>above ground                   | Remarks<br>-----<br>Fog Signals   |
|------------------------|---|--|--------------------------|--|-----------------------|--|---|
| <b>SOUTHWEST COAST</b> |   |  |                          |  |                       |  |   |
| 121                    | Coomb's Cove                                    | On Bull Point.<br>47 27 22.5<br>055 37 52.4      | Fl G 4s                  | 10.0                                       | 5                     | Square skeleton tower, red<br>and white rectangular<br>daymark.<br><br>4.3 | Year round.<br><br><br><b>Chart:4830</b>  |
| 122                    | Wreck Cove Wharf                                | 47 29 51<br>055 36 28                            | Fl R 4s                  | 4.4  | 4                     | Cylindrical mast.<br>2.6   | Year round.<br><br><b>Chart:4830</b>  |
| 122.5                  | Inner Shoal light<br>buoy VW3                   | 47 29 59.9<br>055 36 43.1                        | Fl G 4s                  | .....                                      | .....                 | Green spar, marked<br>"VW3".   | Year round.<br><br><b>Chart:4830</b>  |
| 122.6                  | Bufford Cove<br>South Cardinal<br>light buoy VW | Great Bay de l'Eau.<br>47 31 01.4<br>055 35 42.6 | Q(6)<br>+LFl             | W 15s                                      | .....                 | .....  | Yellow and black, marked<br>"VW".<br><br><b>Chart:4830<br/>Edn 10/11 (N11-074)</b>                        |
| 123                    | Shag Rock Sunker<br>light and bell buoy<br>VS2  | 47 26 57.5<br>055 40 02.5                        | Fl R 4s                  | .....                                      | .....                 | Red, marked "VS2".   | Year round.<br><br><b>Chart:4830</b>  |
| 124                    | Rocky Point<br>(Harbour Breton)                 | On point.<br>47 28 46.3<br>055 47 34.4           | Fl W 4s                  | 16.2                                       | 9                     | Red and white cylindrical<br>tower, red and white<br>daymark.<br><br>7.6   | Year round.<br><br><b>Chart:4830</b>  |
| 125                    | Harbour Rock light<br>buoy VB1                  | N. of rock.<br>47 29 02.9<br>055 47 56           | Fl G 4s                  | .....                                      | .....                 | Green, marked "VB1".   | Year round.<br><br><b>Chart:4830</b>  |
| 126                    | Southwest Arm<br>light buoy VB3                 | 47 28 53.4<br>055 48 18                          | Fl G 4s                  | .....                                      | .....                 | Green, marked "VB3".   | Year round.<br><br><b>Chart:4830</b>  |
| 126.1<br>H0295         | Harbour Breton<br>Wharf Light                   | 47 28 44.6<br>055 48 38.8                        | Fl R 4s                  | .....                                      | 2                     | Mast.<br>2.6   | Year round.<br><br><b>Chart:4830<br/>Edn 08/18 (N18-039)</b>  |
| 127.4<br>H0288.2       | Hermitage Wharf<br>Light                        | 47 33 37.3<br>055 55 40.0                        | Fl R 4s                  | 4.3  | 4                     | Mast.  | Flash 1 s; eclipse 3 s.<br>Year round.<br><br><b>Chart:4644<br/>Edn 03/22 (N22-031)</b>                   |
| 127.5                  | Hermitage light<br>buoy VH3                     | 47 33 27.9<br>055 55 27.1                        | Fl G 4s                  | .....                                      | .....                 | Green, marked "VH3".   | Year round.<br><br><b>Chart:4644</b>  |
| 127.51                 | Hermitage West<br>Breakwater Light              | 47 33 26.9<br>055 55 29.9                        | Fl R 4s                  | .....                                      | 2                     | Mast.  | Flash 1 s; eclipse 3 s.<br>Operates 24 h.<br>Year round.<br><br><b>Chart:4644<br/>Edn 03/22 (N22-034)</b> |
| 127.52                 | Hermitage East<br>Breakwater Light              | 47 33 27.0<br>055 55 28.6                        | Fl G 4s                  | .....                                      | 2                     | Mast.  | Flash 1 s; eclipse 3 s.<br>Operates 24 h.<br>Year round.<br><br><b>Chart:4644<br/>Edn 03/22 (N22-033)</b> |

NEWFOUNDLAND AND LABRADOR COAST – List of Lights, Buoys and Fog Signals

| No.                    | Name                                | Position<br>-----<br>Latitude N.<br>Longitude W.        | Light<br>Characteristics | Focal<br>Height<br>in m.<br>above<br>water | Nomi-<br>nal<br>Range | Description<br>-----<br>Height in meters<br>above ground                  | Remarks<br>-----<br>Fog Signals  |
|------------------------|-------------------------------------|---|--------------------------|--|-----------------------|---|--|
| <b>SOUTHWEST COAST</b> |                                     |   |                          |  |                       |   |  |
| 127.7<br>H0288.4       | Little Fox Island<br>Light          | Hermitage.<br>47 34 49.4<br>055 55 26.3                 | Fl R 4s                  | 6.4  | 7                     | Mast.<br>2.6  | Year round.<br><br>Chart:4644<br>Edn 01/11 (N10-066)<br>Edn 07/22 (N22-070)  |
| 127.8                  | Black Rock                          | On rock.<br>47 34 28.4<br>055 56 54.3                   | Fl R 6s                  | 11.6                                       | 5                     | Square skeleton tower, red<br>and white rectangular<br>daymark.<br>4.7    | Flash 1 s; eclipse 5 s.<br>Year round.<br><br>Chart:4644   |
| 128<br>H0288           | Fox Island Light<br>(Hermitage Bay) | Hermitage.<br>47 33 55.1<br>055 58 23.2                 | Fl W 4s                  | 22.6                                       | 7                     | Square skeleton tower, red<br>and white rectangular<br>daymark.<br>4.7    | Year round.<br><br>Chart:4644<br>Edn 07/22 (N22-069)   |
| 129<br>H0286           | Pass Island Light                   | 47 29 24.3<br>056 11 46.7                               | Fl W 10s<br>Fl R 4s      | 85.6<br>84.0                               | 12<br>4               | White skeleton tower.<br>9.4  | Flash 1 s; eclipse 9 s.<br>Obscured from 77° to 298° in a<br>clockwise direction through E., S.<br>and W.<br>Year round.<br><br>Chart:4644<br>Edn 08/14 (N14-041)<br>Edn 11/19 |
| 130                    | Pass Island<br>Fog Signal           | SW. end of island.<br>47 28 56.3<br>056 11 52.8         | .....<br>.....<br>.....  | .....                                      | .....                 | Skeleton tower, white<br>rectangular daymark, black<br>horizontal stripe. | Horn - Blast 3 s; sil. 27 s.<br>Horn points 259°06'.<br>Year round.<br><br>Chart:4644<br>Edn 05/11 (N11-020)   |
| 130.31                 | Net Rocks light<br>buoy V23         | Seal Cove, Fortune<br>Bay.<br>47 28 35.2<br>056 02 22.2 | Fl G 4s                  | .....                                      | .....                 | Green spar, marked "V23".   | Year round.<br><br>Chart:4827<br>Edn 01/10<br>Edn 12/14 (N14-074)<br>Edn 02/15 (N14-077)   |
| 130.32                 | Sunker Rock light<br>buoy V30       | Seal Cove, Fortune<br>Bay.<br>47 28 52<br>056 01 58.3   | Q R 4s                   | .....                                      | .....                 | Red spar, marked "V30".   | Year round.<br><br>Chart:4827<br>Edn 12/09 (N09-049)<br>Edn 12/14 (N14-075)  |
| 130.33                 | Divers Shoal light<br>buoy V25      | 47 28 59<br>056 02 31.8                                 | Q G 1s                   | .....                                      | .....                 | Green, marked "V25".  | Year round.<br><br>Chart:4827<br>Edn 12/14 (N14-078)   |
| 130.34                 | Sunken Rock light<br>buoy VSC       | Seal Cove, South<br>Coast.<br>47 28 57.4<br>056 01 23.8 | Q (6)<br>+LFI W          | 15s  | .....                 | Yellow – black, marked<br>"VSC".  | Year round.<br><br>Chart:4827<br>Edn 12/14 (N14-068)<br>Edn 09/15<br>Edn 11/15 (N15-071)   |
| 130.4                  | Seal Cove<br>Breakwater             | 47 29 16.2<br>056 02 54                                 | Fl G 4s                  | 5.0  | 4                     | Mast.<br>3.1  | Year round.<br><br>Chart:4827  |
| 130.8                  | Goose Rock light<br>buoy VU2        | Off rock.<br>47 36 19.8<br>055 53 59.9                  | Fl R 4s                  | .....                                      | .....                 | Red spar, marked "VU2".   | Year round.<br><br>Chart:4644  |



NEWFOUNDLAND AND LABRADOR COAST – List of Lights, Buoys and Fog Signals

| No.                    | Name                              | Position<br>-----<br>Latitude N.<br>Longitude W.                 | Light<br>Characteristics | Focal<br>Height<br>in m.<br>above<br>water | Nomi-<br>nal<br>Range | Description<br>-----<br>Height in meters<br>above ground                   | Remarks<br>-----<br>Fog Signals  |
|------------------------|-----------------------------------|--|--------------------------|--|-----------------------|--|--|
| <b>SOUTHWEST COAST</b> |                                   |  |                          |  |                       |  |  |
| 130.82                 | Gaultois light buoy<br>VU4        | 47 36 26.7<br>055 54 03.4  | Fl R 4s                  | .....                                      | .....                 | Red spar, marked "VU4".  | Year round.<br><br>Chart:4644  |
| 131                    | Gaultois Harbour                  | On rock awash near<br>West Head.<br>47 36 17.8<br>055 54 03.1    | Fl G 3s                  | 5.5  | 5                     | Square skeleton tower,<br>green and white<br>rectangular daymark.<br>4.7   | Flash 0.5 s; eclipse 2.5 s.<br>Year round.<br><br>Chart:4644   |
| 131.5                  | Gaultois Dolphin                  | 47 36 23.7<br>055 54 07.1  | Fl G 4s                  | .....                                      | 5                     | Mast.<br><br>2.6   | Year round.<br><br>Chart:4644<br>Edn 01/11 (N10-066)   |
| 132<br>H0287           | Little Bay Light<br>(Tinker Rock) | 47 36 49.7<br>056 03 08.1  | Fl W 4s                  | 14.6                                       | 7                     | Square skeleton tower, red<br>and white rectangular<br>daymark.<br><br>3.6 | Year round.<br><br>Chart:4644<br>Edn 10/21 (N21-117)   |
| 132.5<br>H0279         | St. Alban's Wharf<br>Light        | 47 51 46.9<br>055 50 06.5  | Fl Y 4s                  | 4.0  | 6                     | Mast.<br><br>2.5   | Flash 1 s; eclipse 3 s.<br>Year round.<br><br>Chart:4644<br>Edn 03/22 (N22-032)                        |
| 132.51<br>H0279.5      | Conne River<br>Wharf Light        | 47 51 44.2<br>055 46 20.2  | Fl R 5s                  | 3.2  | 5                     | Pipe tower.<br><br>2.6   | Flash 1 s; eclipse 4 s.<br>Operates 24 h.<br>Year round.<br><br>Chart:4644<br>Edn 08/22 (N22-134)      |
| 133<br>H0278           | Roti Point Light                  | S. of St. Alban's,<br>Bay d'Espoir.<br>47 47 26.8<br>055 50 28.9 | Fl G 5s                  | 6.7  | 6                     | Square skeleton tower,<br>green and white<br>rectangular daymark.          | Flash 1 s; eclipse 4 s.<br>Year round.<br><br>Chart:4644<br>Edn 05/18 (N18-020)<br>Edn 11/22 (N22-242) |
| 133.1                  | Margery Rock light<br>buoy VG1/1  | Little Passage,<br>South Coast.<br>47 36 44.1<br>055 52 43.0     | Q G 1s                   | .....                                      | .....                 | Green spar, marked<br>"VG1/1".   | Operates 24 h.<br>Year round.<br><br>Chart:4644<br>Edn 12/14 (N14-057)<br>Edn 12/17 (N17-071)          |
| 133.11                 | Roti Bay light buoy<br>VR1        | 47 47 12.4<br>055 51 46.1  | Fl G 4s                  | .....                                      | .....                 | Green spar, marked "VR1".  | Privately maintained.<br>Year round.<br><br>Chart:4644   |
| 133.12                 | Roti Bay light buoy<br>VR2        | 47 47 29.5<br>055 51 39.7  | Fl R 4s                  | .....                                      | .....                 | Red spar, marked "VR2".  | Privately maintained.<br>Year round.<br><br>Chart:4644   |
| 133.13                 | Roti Bay light buoy<br>VR3        | 47 47 35.3<br>055 52 07.4  | Fl G 4s                  | .....                                      | .....                 | Green spar, marked "VR3".  | Privately maintained.<br>Year round.<br><br>Chart:4644   |
| 133.14                 | Roti Bay light buoy<br>VR4        | 47 47 47.5<br>055 52 22.4  | Fl R 4s                  | .....                                      | .....                 | Red spar, marked "VR4".  | Privately maintained.<br>Year round.<br><br>Chart:4644   |

NEWFOUNDLAND AND LABRADOR COAST – List of Lights, Buoys and Fog Signals

| No.                    | Name   | Position<br>-----<br>Latitude N.<br>Longitude W.      | Light<br>Characteristics | Focal<br>Height<br>in m.<br>above<br>water | Nomi-<br>nal<br>Range | Description<br>-----<br>Height in meters<br>above ground               | Remarks<br>-----<br>Fog Signals   |
|------------------------|--|---|--------------------------|--|-----------------------|--|---|
| <b>SOUTHWEST COAST</b> |  |   |                          |  |                       |  |   |
| 133.15                 | Roti Bay light buoy<br>VR5                             | 47 47 43<br>055 52 25                                 | Fl G 4s                  | .....                                      | .....                 | Green spar, marked "VR5".  | Privately maintained.<br>Year round.<br><br>Chart:4644  |
| 133.16                 | Roti Bay light buoy<br>VR7                             | 47 47 59.1<br>055 52 50.1                             | Fl G 4s                  | .....                                      | .....                 | Green spar, marked "VR7".  | Privately maintained.<br>Year round.<br><br>Chart:4644  |
| 133.17                 | Roti Bay light buoy<br>VR6                             | 47 48 11<br>055 53 07.1                               | Fl R 4s                  | .....                                      | .....                 | Red spar, marked "VR6".  | Privately maintained.<br>Year round.<br><br>Chart:4644  |
| 133.19                 | Roti Bay light buoy<br>VR9                             | 47 48 19.7<br>055 53 34.7                             | Fl G 4s                  | .....                                      | .....                 | Green spar, marked "VR9".  | Privately maintained.<br>Year round.<br><br>Chart:4644  |
| 133.2<br>H0277         | Cape Mark Light  | E. of Bois Island.<br>47 44 32.0<br>055 52 06.9       | Fl R 5s                  | 7.9  | 6                     | Square skeleton tower, red<br>and white square daymark.<br>4.3         | Flash 1 s; eclipse 4 s.<br>Year round.<br><br>Chart:4644<br>Edn 11/22 (N22-241)               |
| 133.4<br>H0282         | Day Point Light  | Bay d'Espoir.<br>47 41 20.9<br>055 55 21.0            | Fl W 5s                  | 10.1                                       | 6                     | Square skeleton tower, red<br>and white square daymark.                | Flash 1 s; eclipse 4 s.<br>Year round.<br><br>Chart:4644<br>Edn 11/22 (N22-240)               |
| 133.6<br>H0283         | Little Island Light                                    | E. of Stickland<br>Cove.<br>47 39 34.9<br>055 56 04.0 | Fl R 5s                  | 10.4                                       | 6                     | Square skeleton tower, red<br>and white square daymark.                | Flash 1 s; eclipse 4 s.<br>Year round.<br><br>Chart:4644<br>Edn 11/22 (N22-239)               |
| 133.66                 | Riches Island light<br>buoy VG6                        | Dawson Point.<br>47 46 35.7<br>055 50 55.5            | Q R 1s                   | .....                                      | .....                 | Red, marked "VG6".   | Operates 24 h.<br>Year round.<br><br>Chart:4644<br>Edn 12/14 (N14-065)<br>Edn 11/22 (N22-232) |
| 133.78                 | Pigeon Island<br>Shoal light buoy<br>Q22               | 47 38 06<br>056 09 18                                 | Fl R 4s                  | .....                                      | .....                 | Red spar, marked "Q22".  | Year round.<br><br>Chart:4644   |
| 133.8                  | McCallum (Whale<br>Rock) light and<br>whistle buoy Q23 | 47 36 38.9<br>056 12 07.1                             | Fl G 4s                  | .....                                      | .....                 | Green, marked "Q23".   | Year round.<br><br>Chart:4644   |
| 134                    | <b>Dawson's Point</b>                                  | On point.<br>47 38 35.9<br>056 08 57.6                | Fl W 5s                  | 16.8                                       | 16                    | Square skeleton tower, red<br>and white rectangular<br>daymark.        | Flash every 5 s.<br>Year round.<br><br>Chart:4644<br>Edn 04/14 (N14-022)                      |
| 135                    | Salmon Point   | 47 37 02.9<br>056 12 01.4                             | Fl W 4s                  | 21.9                                       | 7                     | Square skeleton tower, red<br>and white rectangular<br>daymark.<br>4.3 | Year round.<br><br>Chart:4644   |

NEWFOUNDLAND AND LABRADOR COAST – List of Lights, Buoys and Fog Signals

| No.                    | Name   | Position<br>-----<br>Latitude N.<br>Longitude W.  | Light<br>Characteristics | Focal<br>Height<br>in m.<br>above<br>water | Nomi-<br>nal<br>Range | Description<br>-----<br>Height in meters<br>above ground         | Remarks<br>-----<br>Fog Signals  |
|------------------------|--|---|--------------------------|--|-----------------------|--|--|
| <b>SOUTHWEST COAST</b> |  |   |                          |  |                       |  |  |
| 135.1                  | McCallum Marine Wharf Light                              | On the ferry wharf.<br>47 37 52.9<br>056 13 36.4  | Fl Y 4s                  | .....                                      | 2                     | Mast.  | Flash 1 s; eclipse 3 s.<br>Operates 24 h.<br>Year round.<br><br>Chart:4644<br>Edn 11/21 (N21-101)                            |
| 136.9                  | François Entrance light and bell buoy QL4                | 47 33 47<br>056 43 23.4                           | Fl R 4s                  | .....                                      | .....                 | Red, marked "QL4".   | Year round.<br><br>Chart:4826<br>Edn 03/11 (N10-016)<br>Edn 05/11 (N11-020)  |
| 137<br>H0270           | West Point Light Station                                 | François.<br>47 33 35.7<br>056 44 02.1            | Fl G 6s                  | 46.0                                       | 12                    | White square tower with green band on top.<br>4.7                | Flash 1 s; eclipse 5 s.<br>Visible 240°.<br>Year round.<br><br>Chart:4826<br>Edn 05/11 (N11-020)<br>Edn 12/22 (N22-218)      |
| 137.1                  | François West Wharf Light                                | 47 34 41.5<br>056 44 39.9                         | Fl G 4s                  | .....                                      | .....                 | Pipe tower.<br>2.1   | Operates 24 h.<br>Year round.<br><br>Chart:4826<br>Edn 01/24 (N23-241)   |
| 137.15                 | François North Wharf Light                               | 47 34 50.7<br>056 44 37.1                         | Fl G 4s                  | .....                                      | .....                 | Pipe tower.  | Operates 24 h.<br>Year round.<br><br>Chart:4826<br>Edn 01/24 (N23-242)   |
| 137.23                 | Lower Rock South Cardinal light buoy QLC                 | S. of New Harbour.<br>47 34 50.4<br>056 38 57.8   | Q (6) W<br>+ LFI         | 15s  | .....                 | .....  | Yellow and black spar, marked "QLC".<br>Year round.<br><br>Chart:4826<br>Edn 03/11 (N10-016)<br>Edn 05/11 (N11-020)          |
| 138<br>H0268           | Cape La Hune Light                                       | 47 31 44.8<br>056 51 47.0                         | Fl R 6s                  | 25.0                                       | 8                     | Square skeleton tower, red and white square daymark.             | Flash 1 s; eclipse 5 s.<br>Year round.<br><br>Chart:4826<br>Edn 05/11 (N11-020)<br>Edn 07/23 (N23-066)                       |
| 138.5                  | Watch Rock North Cardinal light and whistle buoy QLB     | E. of Penquin Islands.<br>47 23 23.9<br>056 50 06 | Q W 1s                   | .....                                      | .....                 | Black and yellow, marked "QLB".                                  | Year round.<br><br>Chart:4826<br>Edn 05/11 (N11-020)   |
| 139<br>H0266           | Harbour Island Light                                     | 47 23 00.6<br>056 58 39.1                         | Fl W 10s                 | 21.9                                       | 17                    | Square skeleton tower, red and white rectangular daymark.<br>5.8 | Flash 0.2 s; eclipse 9.8 s.<br>Operates 24 h.<br>Year round.<br><br>Chart:4826<br>Edn 05/11 (N11-020)<br>Edn 11/23 (N23-218) |
| 139.1                  | Penguin Island North Cardinal light and whistle buoy QLE | 47 23 41.4<br>056 56 55.6                         | Q W 1s                   | .....                                      | .....                 | Black and yellow, marked "QLE".                                  | Year round.<br><br>Chart:4826<br>Edn 03/11 (N10-016)<br>Edn 05/11 (N11-020)  |

**NEWFOUNDLAND AND LABRADOR COAST – List of Lights, Buoys and Fog Signals**

| No.                    | Name  | Position<br>-----<br>Latitude N.<br>Longitude W.         | Light<br>Characteristics | Focal<br>Height<br>in m.<br>above<br>water | Nomi-<br>nal<br>Range | Description<br>-----<br>Height in meters<br>above ground                 | Remarks<br>-----<br>Fog Signals  |
|------------------------|---|--|--------------------------|--|-----------------------|--|--|
| <b>SOUTHWEST COAST</b> |   |  |                          |  |                       |  |  |
| 139.2                  | Penguin Island<br>West Cardinal light<br>and whistle buoy<br>QLW    | E. of island.<br>47 23 03.3<br>057 00 53.9               | Q(9) W 15s               | .....                                      | .....                 | Yellow, black and yellow,<br>marked "QLW".                               | Year round.<br><br>Chart:4826<br>Edn 03/11 (N10-016)<br>Edn 05/11 (N11-020)                        |
| 139.21                 | Grey River Rocks<br>North Cardinal<br>light and whistle<br>buoy QGR | 47 28 26.4<br>057 05 35.4                                | Q W 1s                   | .....                                      | .....                 | Black and yellow, marked<br>"QGR".                                       | Year round.<br><br>Chart:4826<br>Edn 12/09 (N09-051)<br>Edn 12/13 (N13-038)<br>Edn 02/14 (N14-001) |
| 139.3                  | Grey River light<br>and bell buoy QJ                                | SW. of Grey River<br>Point.<br>47 33 51.5<br>057 06 43.7 | Mo(A) W 6s               | .....                                      | .....                 | Red and white vertical<br>stripes, marked "QJ".                          | Year round.<br><br>Chart:4826<br>Edn 06/10 (N10-016)<br>Edn 05/11 (N11-020)                        |
| 139.5                  | Grey River Point  | W. side of entrance.<br>47 34 24.9<br>057 06 47.4        | Q G 1s                   | 27.1                                       | 4                     | Square skeleton tower,<br>green and white<br>rectangular daymark.<br>4.3 | Year round.<br><br>Chart:4826<br>Edn 05/11 (N11-020)   |
| 139.51                 | Grey River Wharf  | 47 35 20<br>057 06 05.3                                  | Fl G 4s                  | .....                                      | 2                     | Mast.<br><br>2.6   | Year round.<br><br>Chart:4826<br>Edn 05/11 (N11-020)   |
| 139.7                  | Eastern Passage<br>light and whistle<br>buoy QA                     | 47 32 04.8<br>057 22 13.1                                | Fl G 6s<br>(2+1)         | .....                                      | .....                 | Green, red and green,<br>marked "QA".                                    | Year round.<br><br>Chart:4825  |
| 139.8                  | Ramea<br>(Browns Rock)  | 47 31 32.2<br>057 22 38.4                                | Fl R 4s                  | 3.7  | 4                     | Cylindrical mast.<br>2.6   | Year round.<br><br>Chart:4825  |
| 139.82                 | Art Coley's Rock<br>light buoy QA2                                  | 47 31 27.2<br>057 22 43.2                                | Fl R 4s                  | .....                                      | .....                 | Red spar, marked "QA2".  | Year round.<br><br>Chart:4825  |
| 139.84                 | Ship Cove Ferry<br>Wharf  | 47 31 16.7<br>057 23 06.5                                | Fl R 4s                  | 3.9  | .....                 | Cylindrical mast.<br>2.6   | Year round.<br><br>Chart:4825  |
| 139.85                 | Ship Cove Wharf   | Ramea Harbour.<br>47 31 15.2<br>057 23 12.7              | Fl G 4s                  | 4.3  | 2                     | Cylindrical mast.  | Year round.<br><br>Chart:4825<br>Edn 10/11 (N11-060)   |
| 140.5                  | Bad Rock light<br>buoy QQ2  | Off Ramea Islands.<br>47 29 55.7<br>057 21 48.1          | Fl R 4s                  | .....                                      | .....                 | Red spar, marked "QQ2".  | Year round.<br><br>Chart:4825  |
| 140.51                 | Turnip Island Rock<br>light buoy QR2                                | 47 30 46.1<br>057 22 36.6                                | Fl R 4s                  | .....                                      | .....                 | Red spar, marked "QR2".  | Year round.<br><br>Chart:4825<br>Edn 06/24 (N24-116)   |
| 140.52                 | Ramea South<br>Bank light buoy<br>QR3                               | 47 25 53.4<br>057 19 34.8                                | Fl G 4s                  | .....                                      | .....                 | Green, marked "QR3".   | Year round.<br><br>Chart:4826<br>Edn 05/11 (N11-020)   |
| 140.53                 | Shoal Northwest<br>light buoy QR5                                   | 47 31 22.2<br>057 22 38.9                                | Fl G 4s                  | .....                                      | .....                 | Green spar, marked<br>"QR5".   | Year round.<br><br>Chart:4825  |

NEWFOUNDLAND AND LABRADOR COAST – List of Lights, Buoys and Fog Signals

| No.                    | Name                                  | Position<br>-----<br>Latitude N.<br>Longitude W.                | Light<br>Characteristics | Focal<br>Height<br>in m.<br>above<br>water | Nomi-<br>nal<br>Range | Description<br>-----<br>Height in meters<br>above ground               | Remarks<br>-----<br>Fog Signals  |
|------------------------|---------------------------------------|---|--------------------------|--|-----------------------|--|--|
| <b>SOUTHWEST COAST</b> |                                       |   |                          |  |                       |  |  |
| 140.54                 | Ramea Inner light<br>buoy QR5/1       | 47 31 19.4<br>057 22 50.6                                       | Fl G 4s                  | .....                                      | .....                 | Green spar, marked<br>"QR5/1".   | Year round.<br><br>Chart:4825  |
| 140.6                  | Bengy light buoy<br>QQ4               | 47 29 06<br>057 26 15   | Fl R 4s                  | .....                                      | .....                 | Red, marked "QQ4".   | Year round.<br><br>Chart:4825  |
| 140.7                  | Southwest Rock<br>light buoy QS2      | 47 30 16.8<br>057 25 04.1                                       | Fl R 4s                  | .....                                      | .....                 | Red spar, marked "QS2".  | Year round.<br><br>Chart:4825  |
| 141                    | Northwest Head                        | On Northwest<br>Island.<br>47 30 44.9<br>057 24 31.5            | Fl W 3s                  | 38.1                                       | 14                    | White cylindrical tower,<br>white and red spiral bands.<br>7.3         | Flash 0.06 s; eclipse 2.94 s.<br>Year round.<br><br>Horn - Blast 3 s; sil. 27 s.<br>Horn points 237°06'.<br><br>Chart:4825 |
| 142                    | West Flat Island                      | Burgeo Islands.<br>47 34 53<br>057 42 22.5                      | Fl W 4s                  | 10.7                                       | 6                     | Square skeleton tower, red<br>and white rectangular<br>daymark.<br>4.5 | Year round.<br><br>Chart:4825  |
| 142.5                  | Bay de Loup Point                     | 47 37 31.1<br>057 33 05.1                                       | Fl W 4s                  | 22.7                                       | 7                     | Square skeleton tower, red<br>and white rectangular<br>daymark.<br>4.9 | Year round.<br><br>Chart:4825  |
| 143                    | Boar Rock light<br>and bell buoy QG2  | S. of rock.<br>47 35 32.5<br>057 33 42.5                        | Fl R 4s                  | .....                                      | .....                 | Red, marked "QG2".   | Year round.<br><br>Chart:4825  |
| 143.5                  | Fish Island Rock<br>light buoy QG3    | E. of Burgeo.<br>47 37 03.7<br>057 35 06.9                      | Fl G 4s                  | .....                                      | .....                 | Green, marked "QG3".   | Operates 24 h.<br>Year round.<br><br>Chart:4825<br>Edn 04/23 (N23-054)   |
| 143.7                  | Short Reach light<br>buoy QG5         | 47 37 10.8<br>057 35 29.9                                       | Fl G 4s                  | .....                                      | .....                 | Green, marked "QG5".   | Year round.<br><br>Chart:4825  |
| 143.71                 | Shoal Short Reach<br>light buoy QG5.1 | NE. of Burgeo.<br>47 37 01.4<br>057 36 26.6                     | Q G 1s                   | .....                                      | .....                 | Green spar, marked<br>"QG5.1".   | Operates 24 h.<br>Year round.<br><br>Chart:4825<br>Edn 04/23 (N23-055)   |
| 143.72                 | Short Reach light<br>buoy QG6         | 47 37 09<br>057 37 57   | Fl R 4s                  | .....                                      | .....                 | Red, marked "QG6".   | Year round.<br><br>Chart:4825  |
| 143.74                 | Harbour Shoal<br>light buoy QG5/3     | Burgeo.<br>47 36 49.4<br>057 36 25.5                            | Fl G 4s                  | .....                                      | .....                 | Green spar, marked<br>"QG5/3".   | Operates 24 h.<br>Seasonal.<br><br>Chart:4825<br>Edn 02/22 (N21-186)   |
| 144                    | Boar Island                           | E. extremity of<br>Burgeo Islands.<br>47 36 23.2<br>057 35 12.2 | Fl W 5s                  | 63.1                                       | 15                    | Skeleton tower.<br>10.0  | Flash 0.2 s; eclipse 4.8 s.<br>Year round.<br><br>Horn - Blast 2 s; sil. 18 s.<br>Horn points 140°12'.<br><br>Chart:4825   |

**NEWFOUNDLAND AND LABRADOR COAST – List of Lights, Buoys and Fog Signals**

| No.                    | Name   | Position<br>-----<br>Latitude N.<br>Longitude W.      | Light<br>Characteristics | Focal<br>Height<br>in m.<br>above<br>water | Nomi-<br>nal<br>Range | Description<br>-----<br>Height in meters<br>above ground                   | Remarks<br>-----<br>Fog Signals   |
|------------------------|--|---|--------------------------|--|-----------------------|--|---|
| <b>SOUTHWEST COAST</b> |  |   |                          |  |                       |  |   |
| 144.512                | Stern Rock light<br>buoy QV2.2                     | 47 35 17.2<br>057 40 17.3                             | Fl R 4s                  | .....                                      | .....                 | Red spar, marked "QV2.2".  | Year round.<br><br>Chart:4825   |
| 144.52                 | Marchand Rock<br>light buoy QV2.4                  | 47 35 28<br>057 39 35                                 | Fl R 4s                  | .....                                      | .....                 | Red spar, marked "QV2.4".  | Year round.<br><br>Chart:4825   |
| 144.53                 | Sandbanks # 1<br>light buoy QV2.6                  | 47 35 48<br>057 38 58.2                               | Fl R 4s                  | .....                                      | .....                 | Red spar, marked "QV2.6".  | Year round.<br><br>Chart:4825   |
| 144.54                 | Sandbanks #2<br>light buoy QV3.7                   | Burgeo Islands.<br>47 35 55.2<br>057 38 45.0          | Fl G 4s                  | .....                                      | .....                 | Green spar, marked<br>"QV3.7".   | Operates 24 h.<br>Year round.<br><br>Chart:4825<br>Edn 03/22 (N22-012)                            |
| 144.55                 | North of Douglas<br>light buoy QV2.8               | 47 36 03<br>057 37 42.1                               | Fl R 4s                  | .....                                      | .....                 | Red spar, marked "QV2.8".  | Year round.<br><br>Chart:4825   |
| 144.56                 | Morgan Island light<br>buoy QV4                    | Burgeo Islands.<br>47 36 16.7<br>057 36 53.6          | Fl R 4s                  | .....                                      | .....                 | Red spar, marked "QV4".  | Operates 24 h.<br>Year round.<br><br>Chart:4825<br>Edn 05/22 (N22-048)<br>Edn 11/22 (N22-234)     |
| 144.57                 | Eclipse Island light<br>buoy QV5                   | Burgeo Islands.<br>47 36 23.6<br>057 36 38.3          | Fl G 4s                  | .....                                      | .....                 | Green spar, marked "QV5".  | Operates 24 h.<br>Year round.<br><br>Chart:4825<br>Edn 04/21 (N21-030P)                           |
| 144.58                 | Cuttail Island #1<br>light buoy QV7                | Burgeo.<br>47 36 24.6<br>057 35 41.4                  | Fl G 4s                  | .....                                      | .....                 | Green, marked "QV7".   | Year round.<br><br>Chart:4825<br>Edn 10/11 (N11-077)  |
| 144.59                 | Cuttail Island #2<br>light buoy QV8                | Burgeo.<br>47 36 24.6<br>057 35 37.2                  | Fl R 4s                  | .....                                      | .....                 | Red, marked "QV8".   | Year round.<br><br>Chart:4825<br>Edn 10/11 (N11-078)  |
| 144.6                  | Cuttail Island #3<br>light buoy QV9                | Burgeo.<br>47 36 15.5<br>057 35 23.5                  | Fl G 4s                  | .....                                      | .....                 | Green, marked "QV9".   | Year round.<br><br>Chart:4825<br>Edn 10/11 (N11-076)  |
| 144.8<br>H0259         | Rencontre Island<br>Light                          | E. of Burgeo<br>Islands.<br>47 35 13.0<br>057 36 29.3 | Fl W 4s                  | 57.3                                       | 8                     | Square skeleton tower, red<br>and white rectangular<br>daymark.<br><br>4.7 | Flash 1 s; eclipse 3 s.<br>Operates 24 h.<br>Year round.<br><br>Chart:4825<br>Edn 11/21 (N21-166) |
| 145                    | Burgeo Ferry<br>Wharf                              | 47 36 30.6<br>057 36 31.8                             | Fl R 4s                  | 4.0  | 4                     | Cylindrical mast.<br><br>2.4   | Year round.<br><br>Chart:4825   |
| 145.8                  | La Poile Approach<br>light and bell buoy<br>QE2    | 47 37 37.3<br>058 23 11.4                             | Fl R 4s                  | .....                                      | .....                 | Red, marked "QE2".   | Year round.<br><br>Chart:4824<br>Edn 05/20 (N20-030)  |
| 145.81                 | Offer Seal Island<br>West Rock light<br>buoy QE2.2 | 47 37 13.7<br>058 35 55.1                             | Q R 1s                   | .....                                      | .....                 | Red spar, marked "QE2.2".  | Year round.<br><br>Chart:4824<br>Edn 11/12 (N12-027)  |

NEWFOUNDLAND AND LABRADOR COAST – List of Lights, Buoys and Fog Signals

| No.                    | Name  | Position<br>-----<br>Latitude N.<br>Longitude W.                           | Light<br>Characteristics | Focal<br>Height<br>in m.<br>above<br>water | Nomi-<br>nal<br>Range | Description<br>-----<br>Height in meters<br>above ground                 | Remarks<br>-----<br>Fog Signals  |
|------------------------|---|--|--------------------------|--|-----------------------|--|--|
| <b>SOUTHWEST COAST</b> |   |  |                          |  |                       |  |  |
| 145.82                 | Cox Rock light<br>buoy QE3                    | 47 37 53.4<br>058 25 50.4  | Fl G 4s                  | .....                                      | .....                 | Green, marked "QE3".   | Year round.<br><br>Chart:4824  |
| 145.83                 | Lapoile North<br>Shore light buoy<br>QE4      | 47 41 01.4<br>058 23 23  | Fl R 4s                  | .....                                      | .....                 | Red spar, marked "QE4".  | Year round.<br><br>Chart:4824<br>Edn 07/12 (N12-018)   |
| 145.84                 | Seal Rocks light<br>buoy QE5                  | 47 40 57<br>058 23 20.6  | Fl G 4s                  | .....                                      | .....                 | Green spar, marked "QE5".  | Year round.<br><br>Chart:4824  |
| 145.85                 | Tooth Rock light<br>buoy QE4.2                | La Poile Harbour.<br>47 40 56.7<br>058 22 45.6                             | Fl R 4s                  | .....                                      | .....                 | Red spar, marked "QE4.2".  | Operates 24 h.<br>Year round.<br><br>Chart:4824<br>Edn 11/12 (N12-028)<br>Edn 11/17 (N17-059)        |
| 145.86                 | Naked Man North<br>Cardinal light buoy<br>QEN | 47 38 42.6<br>058 22 37  | Q W 1s                   | .....                                      | .....                 | Black and yellow, marked<br>"QEN".                                       | Year round.<br><br>Chart:4824  |
| 145.9                  | Reubans Rock<br>light buoy QF2                | 47 36 33.6<br>057 36 17  | Fl R 4s                  | .....                                      | .....                 | Red, marked "QF2".   | Year round.<br><br>Chart:4825  |
| 146                    | Ireland Island                                | On E. side of<br>entrance to La Poile<br>Bay.<br>47 38 00.3<br>058 22 10.7 | Fl W 6s                  | 18.6                                       | 7                     | Square skeleton tower, red<br>and white rectangular<br>daymark.<br>7.1   | Flash 1 s; eclipse 5 s.<br>Year round.<br><br>Chart:4824   |
| 147<br>H0254           | Grand Bruit Light                             | 47 38 31.9<br>058 13 29.3  | Fl W 4s                  | 11.0                                       | 7                     | Square skeleton tower, red<br>and white rectangular<br>daymark.<br>4.6   | Flash 1 s; eclipse 3 s.<br>Year round.<br><br>Chart:4824<br>Edn 11/21 (N21-119)                      |
| 148                    | Little Harbour<br>(La Poile)                  | On Christmas Head.<br>47 40 40<br>058 23 14                                | Q G 1s                   | 12.1                                       | 4                     | Square skeleton tower,<br>green and white<br>rectangular daymark.<br>4.6 | Flash 0.3 s; eclipse 0.7 s.<br>Year round.<br><br>Chart:4824   |
| 148.4                  | Lapoile Wharf                                 | 47 41 02.2<br>058 23 43.6  | Fl R 4s                  | .....                                      | .....                 | Cylindrical mast.  | Year round.<br><br>Chart:4824  |
| 148.9                  | Rose Blanche light<br>buoy QRB                | 47 35 28.1<br>058 41 42.8  | Mo(A) W 6s               | .....                                      | .....                 | Red and white vertical<br>stripes, marked "QRB".                         | Operates 24 h.<br>Year round.<br><br>Chart:4639<br>Edn 05/20 (N20-012)                               |
| 149.09                 | Rose Blanche<br>Shoal light buoy<br>QR1/1     | 47 35 44<br>058 42 07.2  | Fl G 4s                  | .....                                      | .....                 | Green, marked "QR1/1".   | Year round.<br><br>Chart:4639  |
| 149.2<br>H0243         | Harbour Le Cou<br>Breakwater Light            | 47 37 28.0<br>058 40 55.0  | Fl G 5s                  | 3.5  | 2                     | Mast.<br>2.3   | Flash 1 s; eclipse 4 s.<br>Seasonal.<br><br>Chart:4639<br>Edn 04/24 (N24-010)<br>Edn 06/24 (N24-098) |

**NEWFOUNDLAND AND LABRADOR COAST – List of Lights, Buoys and Fog Signals**

| No.                    | Name   | Position<br>-----<br>Latitude N.<br>Longitude W. | Light<br>Characteristics | Focal<br>Height<br>in m.<br>above<br>water | Nomi-<br>nal<br>Range | Description<br>-----<br>Height in meters<br>above ground | Remarks<br>-----<br>Fog Signals  |
|------------------------|--|--|--------------------------|--|-----------------------|--|--|
| <b>SOUTHWEST COAST</b> |  |  |                          |  |                       |  |  |
| 149.3                  | Calapoose Rocks<br>light buoy QT8                | Harbour Le Cou.<br>47 37 24.2<br>058 40 29.3     | Fl R 4s                  | .....                                      | .....                 | Red spar, marked "QT8".                                  | Seasonal.<br><br>Chart:4639<br>Edn 12/23 (N23-231)   |
| 150<br>H0242.1         | Rose Blanche<br>East Wharf Light                 | 47 36 35.0<br>058 41 37.2                        | Fl R 5s                  | 3.2  | 4                     | Mast.<br><br>2.6   | Flash 1 s; eclipse 4 s.<br>Seasonal.<br><br>Chart:4639<br>Edn 12/23 (N23-230)<br>Edn 06/24 (N24-099)       |
| 150.1<br>H0242.2       | Rose Blanche<br>Ferry Wharf Light                | 47 36 53.0<br>058 41 58.5                        | Fl Y 5s                  | 4.2  | 2                     | Mast.<br><br>2.4   | Flash 1 s; eclipse 4 s.<br>Year round.<br><br>Chart:4639<br>Edn 06/24 (N24-097)                            |
| 150.19                 | Rose Blanche                                     | 47 36 06.7<br>058 41 40.9                        | Fl R 10s                 | 29.0                                       | 13                    | Tower.   | Flash 0.5 s; eclipse 9.5 s.<br>Year round.<br><br>Chart:4823   |
| 150.2                  | Burnt Islands<br>Deep Water Wharf                | 47 35 45.3<br>058 53 16.2                        | Fl R 4s                  | 2.9  | .....                 | Cylindrical mast.<br>2.3                                 | Year round.<br><br>Chart:4823  |
| 150.3                  | Burnt Islands West<br>Wharf                      | 47 35 50.2<br>058 53 13.5                        | Fl R 4s                  | 2.4  | 2                     | Cylindrical mast.<br>2.3                                 | Year round.<br><br>Chart:4823  |
| 151.07                 | Cain's Island                                    | 47 36 08.1<br>058 42 05.4                        | Fl R 6s                  | 1.9  | 3                     | Mast.  | Flash 0.5 s; eclipse 5.5 s.<br>Year round.<br><br>Chart:4639<br>Edn 11/12 (N12-032)<br>Edn 04/14 (N14-023) |
| 151.2                  | Rose Blanche light<br>buoy QR6                   | 47 36 33.3<br>058 41 38.5                        | Fl R 4s                  | .....                                      | .....                 | Red spar, marked "QR6".                                  | Seasonal.<br><br>Chart:4639<br>Edn 12/23 (N23-229)   |
| 151.4                  | North Shoal Shag<br>Rock light buoy<br>QH2       | 47 35 46.7<br>058 43 57.1                        | Fl R 4s                  | .....                                      | .....                 | Red spar, marked "QH2".                                  | Seasonal.<br><br>Chart:4639  |
| 151.5                  | Green Island<br>Sunker light buoy<br>QH1         | 47 35 27.7<br>058 44 31.1                        | Fl G 4s                  | .....                                      | .....                 | Green spar, marked<br>"QH1".                             | Seasonal.<br><br>Chart:4823  |
| 151.6                  | Diamond Cove<br>(Rose Blanche)<br>light buoy QD2 | 47 36 31.9<br>058 42 07.2                        | Fl R 4s                  | .....                                      | .....                 | Red spar, marked "QD2".                                  | Year round.<br><br>Chart:4639  |
| 152<br>H0152           | Goose Island light<br>buoy QD3                   | Diamond Cove.<br>47 36 31.1<br>058 42 10.4       | Fl G 4s                  | .....                                      | .....                 | Green spar, marked<br>"QD3".                             | Year round.<br><br>Chart:4639<br>Edn 03/15 (N15-010)<br>Edn 11/17 (N17-065)                                |
| 153                    | Cuff Island light<br>buoy QD5                    | Off Island.<br>47 36 42.1<br>058 42 06.7         | Fl G 4s                  | .....                                      | .....                 | Green spar, marked<br>"QD5".                             | Year round.<br><br>Chart:4639  |



**NEWFOUNDLAND AND LABRADOR COAST – List of Lights, Buoys and Fog Signals**

| No.                    | Name  | Position<br>-----<br>Latitude N.<br>Longitude W.          | Light<br>Characteristics | Focal<br>Height<br>in m.<br>above<br>water | Nomi-<br>nal<br>Range | Description<br>-----<br>Height in meters<br>above ground             | Remarks<br>-----<br>Fog Signals  |
|------------------------|---|---|--------------------------|--|-----------------------|--|--|
| <b>SOUTHWEST COAST</b> |   |   |                          |  |                       |  |  |
| 153.6                  | Burnt Islands light<br>and bell buoy QB1                          | 47 35 01.9<br>058 54 33.3                                 | Fl G 4s                  | .....                                      | .....                 | Green, marked "QB1".   | Year round.<br><br><b>Chart:4823</b>   |
| 154                    | Burnt Islands<br>range  | On Stickland Point.<br>47 35 51.4<br>058 53 32.4          | F R .....                | 16.2                                       | 13                    | Skeleton tower, white<br>daymark, red vertical<br>stripe.<br><br>4.5 | Visible in line of range.<br>Year round.   |
| 155                    |   | 034°25' 37.5m<br>from front.                              | F R .....                | 20.4                                       | 13                    | Skeleton tower, white<br>daymark, red vertical<br>stripe.<br><br>4.5 | Visible in line of range.<br>Year round.<br><br><b>Chart:4823</b>  |
| 156<br>H0238           | <b>Colombier<br/>Islands Light<br/>Station and Fog<br/>Signal</b> | 47 35 30.9<br>058 53 50.3                                 | Fl W 5s                  | 18.3                                       | <b>15</b>             | Square skeleton tower.<br>11.3                                       | Flash 0.5 s; eclipse 4.5 s.<br>Operates 24 h.<br>Year round.<br><br><b>Horn – Blast 3 s; sil. 27 s.<br/>Horn points 186°.</b><br><br><b>Chart:4823<br/>Edn 01/11 (N10-066)<br/>Edn 10/19 (N19-080)</b> |
| 156.2                  | Burnt Islands light<br>buoy QB3                                   | 47 35 40.9<br>058 53 27.9                                 | Fl G 4s                  | .....                                      | .....                 | Green spar, marked "QB3".  | Seasonal.<br><br><b>Chart:4823</b>   |
| 156.3                  | Bad Neighbour<br>light and bell buoy<br>Q34                       | S. of the rock.<br>47 34 29.4<br>058 54 15.6              | Fl R 4s                  | .....                                      | .....                 | Red, marked "Q34".   | Year round.<br><br><b>Chart:4823</b>   |
| 156.8<br>H0232.4       | Isle aux Morts<br>Wharf Light                                     | 47 34 56.0<br>058 58 42.4                                 | Fl G 4s                  | 3.8  | 4                     | Mast.<br><br>2.6   | Flash 1 s; eclipse 3 s.<br>Year round.<br><br><b>Chart:4640<br/>Edn 11/22 (N22-198)</b>  |
| 157<br>H0232           | Pitman's Island<br>Light  | Isle aux Morts.<br>47 34 48.4<br>058 58 49.0              | Fl W 5s                  | 9.1  | 7                     | Square skeleton tower, red<br>and white rectangular<br>daymark.      | Flash 1 s; eclipse 4 s.<br>Year round.<br><br><b>Chart:4640<br/>Edn 02/23 (N22-202, N23-033)</b>   |
| 157.5                  | Fish Point light<br>buoy QX2                                      | SW. of point.<br>47 34 23<br>058 58 37.5                  | Fl R 4s                  | .....                                      | .....                 | Red, marked "QX2".   | Year round.<br><br><b>Chart:4640</b>   |
| 158                    | Isle aux Morts light<br>and whistle buoy<br>QX                    | Eastern Passage<br>Entrance.<br>47 34 02.7<br>058 58 26.5 | Mo(A) W 6s               | .....                                      | .....                 | Red and white vertical<br>stripes, marked "QX".                      | Year round.<br><br><b>Chart:4640</b>   |
| 158.3                  | Harrys Rock light<br>buoy QXX                                     | Isle Aux Morts.<br>47 34 54.0<br>058 58 58.5              | Q(9) W 15s               | .....                                      | .....                 | Yellow, black and yellow<br>spar, marked "QXX".                      | Year round.<br><br><b>Chart:4640<br/>Edn 12/22 (N22-254)</b>   |
| 158.31                 | Potato Island light<br>buoy QX9                                   | Isle aux Morts.<br>47 34 56.3<br>058 59 03.9              | Fl G 4s                  | .....                                      | .....                 | Green spar, marked "QX9".  | Operates 24 h.<br>Year round.<br><br><b>Chart:4640<br/>Edn 02/22 (N21-225)</b>   |



NEWFOUNDLAND AND LABRADOR COAST – List of Lights, Buoys and Fog Signals

| No.                    | Name  | Position<br>-----<br>Latitude N.<br>Longitude W.                  | Light<br>Characteristics | Focal<br>Height<br>in m.<br>above<br>water | Nomi-<br>nal<br>Range | Description<br>-----<br>Height in meters<br>above ground               | Remarks<br>-----<br>Fog Signals  |
|------------------------|---|---|--------------------------|--|-----------------------|--|--|
| <b>SOUTHWEST COAST</b> |   |   |                          |  |                       |  |  |
| 159.14<br>H0231        | Margaree Wharf<br>Light   | 47 34 25.0<br>059 03 48.8   | Fl Y 4s                  | 2.9  | 2                     | Mast.<br>2.2   | Flash 1 s; eclipse 3 s.<br>Year round.<br><br>Chart:4640<br>Edn 01/11 (N10-066)<br>Edn 12/22 (N22-196) |
| 159.2                  | Flat Islands light<br>buoy QM2  | 47 34 07<br>059 04 00.5   | Fl R 4s                  | .....                                      | .....                 | Red spar, marked "QM2".  | Seasonal.<br><br>Chart:4640  |
| 159.3                  | Western Island<br>light buoy QM3  | SSE. of island,<br>Margaree Harbour.<br>47 34 15.7<br>059 03 50.2 | Q G 1s                   | .....                                      | .....                 | Green spar, marked<br>"QM3".   | Seasonal.<br><br>Chart:4640<br>Edn 02/10 (N10-005)<br>Edn 12/18 (N18-092)<br>Edn 03/22 (N22-009)       |
| 159.42                 | Margaree Ruin<br>light buoy QM6   | 47 34 23.6<br>059 03 49.1   | Fl R 4s                  | .....                                      | .....                 | Red spar, marked "QM6".  | Seasonal.<br><br>Chart:4640  |
| 159.5<br>H0230         | Margaree Point<br>Light   | Margaree.<br>47 34 13.0<br>059 04 01.4                            | Fl W 4s                  | 6.4  | 7                     | Square skeleton tower, red<br>and white rectangular<br>daymark.<br>4.3 | Flash 1 s; eclipse 3 s.<br>Year round.<br><br>Chart:4641<br>Edn 08/22 (N22-136)<br>Edn 12/22 (N22-203) |
| 160<br>H222            | <b>Channel Head<br/>Light Station</b><br><br><b>Racon --. (C)<br/>X &amp; S Bands</b> | Port aux Basques.<br>47 33 57.0<br>059 07 24.6                    | Fl W 10s                 | 29.0                                       | 17                    | White cylindrical tower.   | Flash 1 s; eclipse 9 s.<br>Year round.<br><br>Chart:4641<br>Edn 03/22 (N22-029)                        |
| 160.1                  | Motherlake Bay<br>West light buoy<br>QK2  | W. of Port aux<br>Basques.<br>47 33 42.9<br>059 08 36.9           | Fl R 4s                  | .....                                      | .....                 | Red spar, marked "QK2".  | Seasonal.<br><br>Chart:4641<br>Edn 08/22 (N22-086)   |
| 160.2                  | Channel Gut Five<br>Foot Rock light<br>buoy QG1                                       | 47 33 51.6<br>059 08 15.0   | Fl G 4s                  | .....                                      | .....                 | Green spar, marked<br>"QG1".   | Seasonal.<br><br>Chart:4641<br>Edn 08/22 (N22-087)   |
| 160.3                  | 4 Foot Shoal light<br>buoy QK4  | Motherlake Bay.<br>47 33 50.0<br>059 08 36.8                      | Fl R 4s                  | .....                                      | .....                 | Red spar, marked "QK4".  | Seasonal.<br><br>Chart:4641<br>Edn 08/22 (N22-088)   |
| 160.7                  | Channel Gut<br>Wharf Light  | 47 33 57.6<br>059 07 34.6   | Fl R 4s                  | 3.6  | 2                     | Mast.<br>2.4   | Year round.<br><br>Chart:4641<br>Edn 01/11 (N10-066)<br>Edn 07/24                                      |
| 161                    | East Baldwin Rock<br>light and bell buoy<br>QP2                                       | Port aux Basques.<br>47 34 23.8<br>059 07 32.1                    | Fl R 4s                  | .....                                      | .....                 | Red, marked "QP2".   | Operates 24 h.<br>Year round.<br><br>Chart:4641<br>Edn 01/18 (N17-078)                                 |
| 162                    | Graveyard Point<br>Breakwater   | On outer end of<br>breakwater.<br>47 34 23.5<br>059 07 45.2       | Fl W 4s                  | 9.5  | 5                     | Cylindrical mast.<br>2.5   | Outer end of breakwater is floodlit.<br>Year round.<br><br>Chart:4641                                  |

**NEWFOUNDLAND AND LABRADOR COAST – List of Lights, Buoys and Fog Signals**

| No.                    | Name  | Position<br>-----<br>Latitude N.<br>Longitude W.            | Light<br>Characteristics | Focal<br>Height<br>in m.<br>above<br>water | Nomi-<br>nal<br>Range | Description<br>-----<br>Height in meters<br>above ground                       | Remarks<br>-----<br>Fog Signals  |
|------------------------|---|---|--------------------------|--|-----------------------|--|--|
| <b>SOUTHWEST COAST</b> |   |   |                          |  |                       |  |  |
| 162.5                  | Graveyard Point<br>Breakwater light<br>buoy QP3 | Port Aux Basques.<br>47 34 25.2<br>059 07 46.8              | Fl G 4s                  | .....                                      | .....                 | Green, marked "QP3".   | Year round.<br><br><b>Chart:4641<br/>Edn 03/11 (N11-004)</b>   |
| 163                    | Vardys Island<br>(Rhode Island)                 | On SW. point of<br>island.<br>47 34 37.6<br>059 08 12.3     | Fl R 4s                  | 5.8  | 7                     | Square skeleton tower, red<br>and white rectangular<br>daymark.<br><br>4.4     | Year round.<br><br><b>Chart:4641</b>   |
| 164                    | Vardys Island light<br>buoy QP10                | Off W. side of<br>island.<br>47 34 39<br>059 08 14.8        | Fl R 4s                  | .....                                      | .....                 | Red, marked "QP10".  | Year round.<br><br><b>Chart:4641</b>   |
| 165                    | Pikes Island West<br>light buoy QP12            | W. of island.<br>47 34 47.5<br>059 08 02.8                  | Fl R 4s                  | .....                                      | .....                 | Red spar, marked "QP12".   | Year round.<br><br><b>Chart:4641</b>   |
| 166<br>H0223           | Port aux Basques<br>range                       | 47 34 45.9<br>059 08 33.0                                   | F G                      | .....                                      | 38.8                  | 14 Square skeleton tower,<br>red daymark, white vertical<br>stripe.<br><br>6.3 | Visible in line of range.<br>Operates 24 h.<br>Year round.   |
| 167<br>H0223.1         |   | 300°43' 202.0m<br>from front.                               | F G                      | .....                                      | 67.3                  | 14 Square skeleton tower,<br>red daymark, white vertical<br>stripe.<br><br>6.3 | Visible in line of range.<br>Operates 24 h.<br>Year round.<br><br><b>Chart:4641<br/>Edn 07/17 (N17-015, 016)</b> |
| 168                    | Channel Head<br>light and whistle<br>buoy QP    | E. of Channel Head<br>light.<br>47 33 55.5<br>059 06 35.9   | Fl R<br>(2+1)            | 6s   | .....                 | .....  | Red, green and red,<br>marked "QP".<br><br>Year round.<br><br><b>Chart:4641</b>                                  |
| 169                    | Middle Baldwin<br>light and bell buoy<br>QP4    | 47 34 27.5<br>059 07 41.7                                   | Fl R 4s                  | .....                                      | .....                 | Red, marked "QP4".   | Year round.<br><br><b>Chart:4641</b>   |
| 170                    | Pikes Island<br>Breakwater                      | On outer end of<br>breakwater.<br>47 34 32.7<br>059 07 55.7 | Fl R 4s                  | 17.0                                       | 5                     | Triangular mast, red and<br>white rectangular daymark.<br><br>10.0             | Year round.<br><br><b>Chart:4641</b>   |
| 170.5                  | Pikes Island<br>Breakwater light<br>buoy QP6    | Port aux Basques.<br>47 34 31.8<br>059 07 56.0              | Fl R 4s                  | .....                                      | .....                 | Red, marked "QP6".   | Year round.<br><br><b>Chart:4641<br/>Edn 12/13 (N13-018)<br/>Edn 09/21 (N21-098)</b>                             |
| 171                    | Point Pleasant<br>light buoy QP7                | Off point.<br>47 34 30.9<br>059 08 10.4                     | Fl G 4s                  | .....                                      | .....                 | Green spar, marked "QP7".  | Year round.<br><br><b>Chart:4641</b>   |
| 172                    | Pancake Rock<br>light buoy QP9                  | Port aux Basques.<br>47 34 34.8<br>059 08 22.0              | Fl G 4s                  | .....                                      | .....                 | Green spar, marked "QP9".  | Year round.<br><br><b>Chart:4641<br/>Edn 10/19 (N19-047)</b>   |

NEWFOUNDLAND AND LABRADOR COAST – List of Lights, Buoys and Fog Signals

| No.               | Name  | Position<br>-----<br>Latitude N.<br>Longitude W.            | Light<br>Characteristics | Focal<br>Height<br>in m.<br>above<br>water | Nomi-<br>nal<br>Range | Description<br>-----<br>Height in meters<br>above ground                 | Remarks<br>-----<br>Fog Signals  |
|-------------------|---|---|--------------------------|--|-----------------------|--|--|
| <b>WEST COAST</b> |   |   |                          |  |                       |  |  |
| 173<br>H220       | <b>Cape Ray</b>   | On W. side of cape.<br>47 37 16<br>059 18 14.1              | Fl W 15s                 | 36.0                                       | 17                    | White octagonal tower, red daymark, white horizontal band.<br><br>17.7   | Flash 1 s; eclipse 14 s.<br>Year round.<br><br><b>Horn</b> - Blast 4 s; sil. 56 s.<br>Horn points 224°.    |
|                   |   |   |                          |  |                       |  | <b>Chart:4823</b>  |
| 173.1             | <i>Brandies Rock<br/>West Cardinal light<br/>buoy QBR</i> | <i>W. of Cape Ray.<br/>47 37 12.2<br/>059 20 11.8</i>       | <i>Q(9) W 15s</i>        | <i>.....</i>                               | <i>.....</i>          | <i>Yellow, black and yellow,<br/>marked "QBR".</i>                       | <i>Seasonal.</i>   |
|                   |   |   |                          |  |                       |  | <b>Chart:4823<br/>Edn 01/10</b>  |
| 173.12            | <i>Halibut Rocks<br/>West Cardinal light<br/>buoy QHR</i> | <i>SE. of Cape Ray.<br/>47 34 59.5<br/>059 15 39.6</i>      | <i>VQ(9) W 10s</i>       | <i>.....</i>                               | <i>.....</i>          | <i>Yellow, black and yellow,<br/>marked "QHR".</i>                       | <i>Seasonal.</i>   |
|                   |   |   |                          |  |                       |  | <b>Chart:4823<br/>Edn 01/10</b>  |
| 173.5             | <i>Codroy light buoy<br/>XY</i>                           | <i>47 52 03<br/>059 23 25.5</i>                             | <i>Mo(A) W 6s</i>        | <i>.....</i>                               | <i>.....</i>          | <i>Red and white vertical<br/>stripes, marked "XY".</i>                  | <i>Seasonal.</i>   |
|                   |   |   |                          |  |                       |  | <b>Chart:4682</b>  |
| 174               | Codroy  | At S. end of Codroy<br>Island.<br>47 52 14.2<br>059 24 06.3 | Fl G 6s                  | 7.1  | 4                     | Square skeleton tower,<br>green and white<br>rectangular daymark.<br>4.9 | Flash 1 s; eclipse 5 s.<br>Year round.   |
|                   |   |   |                          |  |                       |  | <b>Chart:4682</b>  |
| 174.1             | <i>Codroy Island<br/>Outer light buoy<br/>XY1</i>         | <i>47 52 24.5<br/>059 23 37.8</i>                           | <i>Fl G 4s</i>           | <i>.....</i>                               | <i>.....</i>          | <i>Green spar, marked "XY1".</i>   | <i>Seasonal.</i>   |
|                   |   |   |                          |  |                       |  | <b>Chart:4682</b>  |
| 174.12            | <i>Codroy light buoy<br/>XY3</i>                          | <i>47 52 39.3<br/>059 23 49.0</i>                           | <i>Fl G 4s</i>           | <i>.....</i>                               | <i>.....</i>          | <i>Green spar, marked "XY3".</i>   | <i>Seasonal.</i>   |
|                   |   |   |                          |  |                       |  | <b>Chart:4682<br/>Edn 11/22 (N22-260)<br/>Edn 09/23 (N23-107)</b>  |
| 174.2             | <i>Codroy Outer light<br/>buoy XY2</i>                    | <i>47 52 26.6<br/>059 23 32.2</i>                           | <i>Fl R 4s</i>           | <i>.....</i>                               | <i>.....</i>          | <i>Red spar, marked "XY2".</i>   | <i>Seasonal.</i>   |
|                   |   |   |                          |  |                       |  | <b>Chart:4682<br/>Edn 11/22 (N22-256)<br/>Edn 05/24 (N24-042)</b>  |
| 174.3             | <i>Beach Point light<br/>buoy XY4</i>                     | <i>Codroy.<br/>47 52 41.0<br/>059 23 46.6</i>               | <i>Fl R 4s</i>           | <i>.....</i>                               | <i>.....</i>          | <i>Red spar, marked "XY4".</i>   | <i>Seasonal.</i>   |
|                   |   |   |                          |  |                       |  | <b>Chart:4682<br/>Edn 12/22 (N22-255)<br/>Edn 09/23 (N23-106)</b>  |
| 174.5             | Codroy<br>Breakwater                                      | On breakwater.<br>47 52 46.5<br>059 23 55                   | Fl R 4s                  | 4.0  | 4                     | Cylindrical mast.<br>2.5   | Year round.  |
|                   |   |   |                          |  |                       |  | <b>Chart:4682</b>  |
| 174.6             | Codroy Outer<br>Breakwater Light                          | 47 52 45.0<br>059 23 48.1                                   | Fl R 4s                  | .....                                      | 2                     | Cylindrical mast.<br>2.3   | Flash 1 s; eclipse 3 s.<br>Operates 24 h.<br>Year round.   |
|                   |   |   |                          |  |                       |  | <b>Chart:4682<br/>Edn 12/13 (N13-034)<br/>Edn 11/17 (N17-054)</b>  |
| 175<br>H218       | <b>Cape Anguille</b>                                      | N. of Shoal Point.<br>47 54 02<br>059 24 40.5               | Fl W 5s                  | 24.7                                       | 15                    | White octagonal tower.<br>17.8   | Flash 0.1 s; eclipse 4.9 s.<br>Year round.<br><br><b>Horn</b> - Blast 3 s; sil. 27 s.<br>Horn points 289°. |
|                   |   |   |                          |  |                       |  | <b>Chart:4682</b>  |

**NEWFOUNDLAND AND LABRADOR COAST – List of Lights, Buoys and Fog Signals**

| No.               | Name  | Position<br>-----<br>Latitude N.<br>Longitude W.            | Light<br>Characteristics | Focal<br>Height<br>in m.<br>above<br>water | Nomi-<br>nal<br>Range | Description<br>-----<br>Height in meters<br>above ground      | Remarks<br>-----<br>Fog Signals   |
|-------------------|---|---|--------------------------|--|-----------------------|---|---|
| <b>WEST COAST</b> |   |   |                          |  |                       |   |   |
| 175.98            | Fischells Entrance<br>Outer light buoy<br>XE2     | At the entrance to<br>harbour.<br>48 19 23.1<br>058 42 23.2 | Fl R 4s                  | .....                                      | .....                 | Red spar, marked "XE2".                                       | Seasonal.<br><br>Chart:N/A<br>Edn 07/09 (N09-017)<br>Edn 08/21 (N21-054)                          |
| 175.99            | Fischells Entrance<br>Inner light buoy<br>XE1     | Harbour entrance.<br>48 19 24.0<br>058 42 21.5              | Fl G 4s                  | .....                                      | .....                 | Green spar, marked "XE1".                                     | Seasonal.<br><br>Chart:N/A<br>Edn 07/09 (N09-018)<br>Edn 08/21 (N21-055)                          |
| 176               | Crabbes River<br>Entrance light<br>buoy XD2       | 48 13 15.2<br>058 51 57.5                                   | Fl R 4s                  | .....                                      | .....                 | Red spar, marked "XD2".                                       | Seasonal.<br><br>Chart:4022<br>Edn 09/11 (N11-041)<br>Edn 02/22 (N21-265)<br>Edn 05/24 (N24-043)  |
| 176.1             | Crabbes River<br>Harbour light buoy<br>XD5        | 48 13 11.6<br>058 51 48.6                                   | Fl G 4s                  | .....                                      | .....                 | Green spar, marked "XD5".                                     | Seasonal.<br><br>Chart:4022<br>Edn 03/16 (N16-001)<br>Edn 11/22 (N22-259)<br>Edn 09/23 (N23-105)  |
| 176.11            | Crabbes River<br>light buoy XD3                   | 48 13 14.9<br>058 51 53.2                                   | Fl G 4s                  | .....                                      | .....                 | Green spar, marked "XD3".                                     | Seasonal.<br><br>Chart:4022<br>Edn 06/11 (N11-034)<br>Edn 02/22 (N21-266)                         |
| 176.12            | Crabbes River<br>Channel #2 light<br>buoy XD1     | 48 13 17.3<br>058 51 57.5                                   | Fl G 4s                  | .....                                      | .....                 | Green spar, marked "XD1".                                     | Seasonal.<br><br>Chart:4022<br>Edn 09/11 (N11-042)<br>Edn 03/22 (N22-008)<br>Edn 09/22 (N22-137)  |
| 176.2             | Crabbes River<br>Harbour light buoy<br>XD4        | 48 13 13.7<br>058 51 54.7                                   | Fl R 4s                  | .....                                      | .....                 | Red spar, marked "XD4".                                       | Seasonal.<br><br>Chart:4022<br>Edn 11/22 (N22-257)<br>Edn 04/24 (N24-044)                         |
| 176.3             | Crabbes River<br>Channel light buoy<br>XD6        | 48 13 10.7<br>058 51 49.7                                   | Fl R 4s                  | .....                                      | .....                 | Red spar, marked "XD6".                                       | Seasonal.<br><br>Chart:4022<br>Edn 06/11 (N11-033)<br>Edn 09/23 (N23-104)                         |
| 176.35            | Crabbes River<br>Light                            | 48 13 08.5<br>058 51 47.5                                   | Fl W 5s                  | .....                                      | 3                     | Pipe tower.   | Flash 1 s; eclipse 4 s.<br>Operates 24 h.<br>Year round.<br><br>Chart:4022<br>Edn 06/24 (N24-096) |
| 176.4             | Crabbes River<br>Inner Cautionary<br>light buoy X | 48 13 07.7<br>058 51 44.4                                   | Fl Y 4s                  | .....                                      | .....                 | Yellow spar, marked "X".                                      | Seasonal.<br><br>Chart:N/A<br>Edn 11/22 (N22-258)<br>Edn 09/23 (N23-119)                          |
| 178               | Harbour Point                                     | St. George's<br>Harbour.<br>48 27 26<br>058 29 20.4         | Fl W 6s                  | 10.7                                       | 6                     | Cylindrical tower, red and<br>white horizontal bands.<br>10.2 | Flash 1 s; eclipse 5 s.<br>Seasonal.<br><br>Chart:4885  |

NEWFOUNDLAND AND LABRADOR COAST – List of Lights, Buoys and Fog Signals

| No.               | Name  | Position<br>-----<br>Latitude N.<br>Longitude W.          | Light<br>Characteristics | Focal<br>Height<br>in m.<br>above<br>water | Nomi-<br>nal<br>Range | Description<br>-----<br>Height in meters<br>above ground | Remarks<br>-----<br>Fog Signals   |  |
|-------------------|---|---|--------------------------|--|-----------------------|--|---|--|
| <b>WEST COAST</b> |   |   |                          |  |                       |  |   |  |
| 178.12            | St. George's<br>Harbour Outer<br>light buoy XG1 | 48 26 06.5<br>058 29 16.4                                 | Fl G 4s                  | .....                                      | .....                 | Green spar, marked "XG1".                                | Seasonal.<br><br>Chart:4885   |  |
| 178.13            | St. George's<br>Harbour Outer<br>light buoy XG2 | 48 26 06.5<br>058 29 21.4                                 | Fl R 4s                  | .....                                      | .....                 | Red spar, marked "XG2".                                  | Seasonal.<br><br>Chart:4885   |  |
| 178.14            | St. George's<br>Harbour Inner light<br>buoy XG3 | 48 25 57.4<br>058 29 17.6                                 | Q G 1s                   | .....                                      | .....                 | Green spar, marked "XG3".                                | Seasonal.<br><br>Chart:4885<br>Edn 06/24 (N24-113)                          |  |
| 178.15            | St. George's<br>Harbour Inner light<br>buoy XG4 | 48 26 00.5<br>058 29 20.0                                 | Fl R 4s                  | .....                                      | .....                 | Red spar, marked "XG4".                                  | Seasonal.<br><br>Chart:4885<br>Edn 06/24 (N24-114)                          |  |
| 179.3<br>H206     | <b>Port Harmon<br/>range</b>                    | 48 32 00.1<br>058 31 23.1                                 | F G                      | .....                                      | 42.8                  | 14   | Square skeleton mast, red<br>daymark white vertical<br>stripe.<br>27.1      | Visible in line of range.<br>Year round.                   |
| 179.4<br>H206.1   |   | 024° 243.6m<br>from front.                                | F G                      | .....                                      | 55.7                  | 15   | Square skeleton mast, red<br>daymark, white vertical<br>stripe.<br>27.1     | Visible in line of range.<br>Year round.<br><br>Chart:4885 |
| 179.5             | Port Harmon light<br>buoy XS                    | 48 29 44<br>058 32 52.4                                   | Mo(A) W 6s               | .....                                      | .....                 | Red and white vertical<br>stripes, marked "XS".          | Seasonal.<br><br>Chart:4885   |  |
| 180               | Port Harmon<br>Entrance light<br>buoy XS1       | S. side of<br>breakwater.<br>48 30 20.5<br>058 32 32.4    | Fl G 4s                  | .....                                      | .....                 | Green spar, marked "XS1".                                | Year round.<br><br>Chart:4885   |  |
| 180.1             | Port Harmon<br>Breakwater                       | On outer end of<br>breakwater.<br>48 30 27<br>058 32 30.4 | Fl W 3s                  | 5.2  | 5                     | Cylindrical mast.<br>2.5                                 | Flash every 3 s.<br>Year round.<br><br>Chart:4885                           |  |
| 180.2             | Port Harmon<br>Channel light buoy<br>XS2        | 48 30 30.4<br>058 32 21.4                                 | Fl R 4s                  | .....                                      | .....                 | Red spar, marked "XS2".                                  | Year round.<br><br>Chart:4885   |  |
| 180.51            | Port Harmon<br>Channel light buoy<br>XS3        | 48 30 34.7<br>058 32 22.9                                 | Fl G 4s                  | .....                                      | .....                 | Green spar, marked "XS3".                                | Year round.<br><br>Chart:4885   |  |
| 180.52            | Port Harmon Inner<br>light buoy XS5             | 48 30 49.0<br>058 32 13.0                                 | Q G 1s                   | .....                                      | .....                 | Green spar, marked "XS5".                                | Year round.<br><br>Chart:4885<br>Edn 03/18 (N18-005)<br>Edn 08/22 (N22-125) |  |
| 180.53            | Port Harmon<br>Channel light buoy<br>XS6        | 48 30 49.6<br>058 32 08.5                                 | Fl R 4s                  | .....                                      | .....                 | Red spar, marked "XS6".                                  | Year round.<br><br>Chart:4885<br>Edn 03/18 (N18-006)                        |  |

**NEWFOUNDLAND AND LABRADOR COAST – List of Lights, Buoys and Fog Signals**

| No.               | Name   | Position<br>-----<br>Latitude N.<br>Longitude W. | Light<br>Characteristics | Focal<br>Height<br>in m.<br>above<br>water | Nomi-<br>nal<br>Range | Description<br>-----<br>Height in meters<br>above ground | Remarks<br>-----<br>Fog Signals  |  |
|-------------------|--|--|--------------------------|--|-----------------------|--|--|--|
| <b>WEST COAST</b> |  |  |                          |  |                       |  |  |  |
| 180.54            | Port Harmon<br>Channel light buoy<br>XS7             | 48 31 09.0<br>058 31 59.4                        | Fl G 4s                  | .....                                      | .....                 | Green spar, marked "XS7".                                | Year round.<br><br>Chart:4885<br>Edn 03/18 (N18-004)   |  |
| 180.55            | Port Harmon<br>Channel light buoy<br>XS8             | 48 31 09.6<br>058 31 54.6                        | Fl R 4s                  | .....                                      | .....                 | Red spar, marked "XS8".                                  | Year round.<br><br>Chart:4885<br>Edn 03/18 (N18-003)   |  |
| 180.6             | Port Harmon Turn<br>Basin light buoy<br>XS9          | 48 31 30.5<br>058 31 45.4                        | Q G 1s                   | .....                                      | .....                 | Green spar, marked "XS9".                                | Year round.<br><br>Chart:4885<br>Edn 04/22 (N22-038)   |  |
| 180.61            | Port Harmon East<br>Turning Basin light<br>buoy XS10 | 48 31 34.3<br>058 31 34.7                        | Fl R 4s                  | .....                                      | .....                 | Red spar, marked "XS10".                                 | Year round.<br><br>Chart:4885<br>Edn 07/20 (N20-060)   |  |
| 180.62            | Port Harmon West<br>Turning Basin light<br>buoy XS11 | 48 31 45.6<br>058 31 48.6                        | Fl G 4s                  | .....                                      | .....                 | Green spar, marked<br>"XS11".                            | Year round.<br><br>Chart:4885<br>Edn 03/18 (N18-002)   |  |
| 183<br>H0214      | St. George's<br>Cautionary Light                     | 48 25 53.9<br>058 29 08.1                        | Fl Y 4s                  | 3.0  | .....                 | Mast.<br>2.6   | Flash 1 s; eclipse 3 s.<br>Seasonal.<br><br>Chart:4885<br>Edn 01/11 (N10-066)<br>Edn 05/20 (N20-006) |  |
| 183.1             | St. George's<br>Breakwater                           | 48 26 06<br>058 29 37                            | F G                      | .....                                      | 3.5                   | .....  | Square tower, yellow and<br>red horizontal bands.<br>1.4   | Privately maintained.<br>Year round.<br><br>Chart:4885                             |
| 183.2             | St. George's<br>Breakwater North                     | 48 26 15<br>058 29 57.4                          | Fl R 3s                  | 5.1  | .....                 | .....  | Square tower, yellow and<br>red horizontal bands.<br>1.4   | Flash every 3 s.<br>Privately maintained.<br>Seasonal.<br><br>Chart:4885           |
| 183.5             | Flintkote Wharf                                      | On N. end of wharf.<br>48 26 35.5<br>058 28 32.4 | Fl G 4s                  | 6.4  | 4                     | .....  | Skeleton tower.  | Privately maintained.<br>Seasonal.<br><br>Chart:4885                               |
| 183.7             | Lower Cove light<br>buoy XLC                         | Pigeon Head.<br>48 30 57.1<br>059 01 21.1        | Fl(2) W 10s              | .....                                      | .....                 | .....  | Black, red and black,<br>marked "XLC".   | Seasonal.<br><br>Chart:4021<br>Edn 05/23 (N23-046)                                 |
| 183.82<br>H0203   | Rouzes Brook<br>West Breakwater<br>Light             | Cape St. George.<br>48 28 36.2<br>059 11 58.8    | Fl G 5s                  | .....                                      | 4                     | .....  | Mast.<br>2.6   | Flash 1 s; eclipse 4 s.<br>Seasonal.<br><br>Chart:4021<br>Edn 11/22 (N22-189, 195) |
| 184<br>H202       | Red Island   | Off Cape St.<br>George.<br>48 33 52<br>059 13 45 | Fl W 3s                  | 65.0                                       | 7                     | .....  | Skeleton tower, white<br>daymark.<br>6.6   | Flash 0.5 s; eclipse 2.5 s.<br>Year round.<br><br>Chart:4021                       |
| 184.83<br>H0204   | Rouzes Brook<br>East Breakwater<br>Light             | Cape St. George.<br>48 28 37.6<br>059 11 57.7    | Fl R 5s                  | .....                                      | 4                     | .....  | Mast.<br>2.6   | Flash 1 s; eclipse 4 s.<br>Seasonal.<br><br>Chart:4021<br>Edn 11/22 (N22-190, 194) |



NEWFOUNDLAND AND LABRADOR COAST – List of Lights, Buoys and Fog Signals

| No.                     | Name  | Position<br>-----<br>Latitude N.<br>Longitude W.            | Light<br>Characteristics | Focal<br>Height<br>in m.<br>above<br>water | Nomi-<br>nal<br>Range | Description<br>-----<br>Height in meters<br>above ground                            | Remarks<br>-----<br>Fog Signals   |
|-------------------------|---|---|--------------------------|--|-----------------------|---|---|
| <b>WEST COAST</b>       |   |   |                          |  |                       |   |   |
| 185                     | Long Point  | Port au Port Bay<br>Entrance.<br>48 46 52.5<br>058 46 22    | Fl W 6s                  | 14.6                                       | 5                     | Skeleton tower, red<br>slatwork daymark.<br>11.0                                    | Flash 0.5 s; eclipse 5.5 s.<br>Year round.<br><br><b>Chart:4659</b>   |
| 185.2                   | Beach Point<br>Breakwater                         | 48 45 52<br>058 47 20                                       | Fl R 4s                  | 4.4  | 4                     | Cylindrical mast.<br>2.6  | Year round.<br><br><b>Chart:4659</b>  |
| 185.3                   | Beach Point South                                 | 48 45 49<br>058 47 26.5                                     | Fl G 4s                  | 4.3  | 4                     | Cylindrical mast.<br>2.6  | Year round.<br><br><b>Chart:4659</b>  |
| 185.5                   | <i>Shoal Point light<br/>buoy XU3</i>             | <i>Off point.<br/>48 40 43<br/>058 50 49</i>                | <i>Fl G 4s</i>           | <i>.....</i>                               | <i>.....</i>          | <i>Green, marked "XU3".</i>   | <i>Seasonal.</i><br><br><b>Chart:4659</b>   |
| 185.7                   | Head Harbour<br>Wharf<br>(Pic à Denis<br>Harbour) | On outer end of<br>wharf.<br>48 34 35.8<br>058 54 06.1      | Fl R 4s                  | 3.0  | 4                     | Cylindrical mast.<br>2.6  | Seasonal.<br><br><b>Chart:4659</b>  |
| 185.8<br><i>H0201.5</i> | Fox Brook South<br>Wharf Light                    | 48 41 42.7<br>058 40 56.6                                   | Fl R 3s                  | 3.1  | 2                     | Cylindrical mast.   | Flash 0.5 s; eclipse 2.5 s.<br>Operates 24 h.<br>Seasonal.<br><br><b>Chart:4659<br/>Edn 12/10 (N10-060)<br/>Edn 06/24 (N24-087)</b> |
| 185.9<br><i>H0201</i>   | Fox Brook Light                                   | 48 41 44.5<br>058 40 57.3                                   | Fl G 3s                  | 2.0  | 3                     | Pipe tower.<br>2.6  | Flash 0.5 s; eclipse 2.5 s.<br>Visible 180°.<br>Year round.<br><br><b>Chart:4659<br/>Edn 07/24 (N24-119)</b>                        |
| 188                     | Broad Cove  | On point, Port au<br>Port Bay.<br>48 45 41<br>058 37 57     | Fl W 4s                  | 42.7                                       | 7                     | Square skeleton tower, red<br>and white rectangular<br>daymark.<br>5.8              | Seasonal.<br><br><b>Chart:4659</b>  |
| 189                     | Shag Island                                       | On island.<br>48 52 18<br>058 35 25                         | Fl W 4s                  | 31.7                                       | 6                     | Square skeleton tower, red<br>rectangular daymark, white<br>vertical stripe.<br>3.7 | Seasonal.<br><br><b>Chart:4659<br/>Edn 02/10 (N09-058)</b>  |
| 190                     | Eagle Island<br>(Bay of Islands)                  | N. of Middle Arm Pt.<br>49 09 42.1<br>058 08 47.1           | Fl W 6s                  | 33.2                                       | 6                     | Square skeleton tower, red<br>rectangular daymark, white<br>vertical stripe.<br>3.7 | Flash 1 s; eclipse 5 s.<br>Seasonal.<br><br><b>Chart:4653<br/>Edn 02/10 (N09-059)</b>   |
| 191                     | Middle Arm Point                                  | On edge of cliff.<br>49 07 54.1<br>058 08 45.1              | Fl W 4s                  | 21.9                                       | 6                     | Square skeleton tower, red<br>and white rectangular<br>daymark.<br>4.2              | Seasonal.<br><br><b>Chart:4653</b>  |
| 192<br><i>H192</i>      | South Head  | Entrance to Bay of<br>Islands.<br>49 08 48.1<br>058 22 11.1 | Fl W 4s                  | 34.5                                       | 6                     | Cylindrical tower, red with<br>white bands.<br>10.9                                 | Year round.<br><br><b>Chart:4653<br/>Edn 09/10 (N10-044)</b>  |

**NEWFOUNDLAND AND LABRADOR COAST – List of Lights, Buoys and Fog Signals**

| No.               | Name  | Position<br>-----<br>Latitude N.<br>Longitude W.            | Light<br>Characteristics | Focal<br>Height<br>in m.<br>above<br>water | Nomi-<br>nal<br>Range | Description<br>-----<br>Height in meters<br>above ground                 | Remarks<br>-----<br>Fog Signals  |
|-------------------|---|---|--------------------------|--|-----------------------|--|--|
| <b>WEST COAST</b> |   |   |                          |  |                       |  |  |
| 193<br>H190       | White Point                                     | Entrance to Bay of<br>Islands.<br>49 08 32.1<br>058 21 09.1 | Fl W 6s                  | 30.5                                       | 6                     | Skeleton tower, white<br>daymark.<br>5.3                                 | Flash 1 s; eclipse 5 s.<br>Year round.<br><br>Chart:4653   |
| 193.4             | Lark Harbour<br>Entrance light<br>buoy XL1      | Bay of Islands.<br>49 06 23.2<br>058 20 36.1                | Q G 1s                   | .....                                      | .....                 | Green spar, marked "XL1".  | Seasonal.<br><br>Chart:4654<br>Edn 07/20 (N20-061)   |
| 193.5             | Lark Harbour Spit<br>light buoy XL2             | 49 05 51.7<br>058 22 16.5                                   | Fl R 4s                  | .....                                      | .....                 | Red spar, marked "XL2".  | Seasonal.<br><br>Chart:4654<br>Edn 11/09 (N09-040)   |
| 194.5             | Allen's light buoy<br>XCB2                      | 48 57 57.7<br>058 01 12.6                                   | Fl R 4s                  | .....                                      | .....                 | Red spar, marked "XCB2".   | Seasonal.<br><br>Chart:4652<br>Edn 10/09   |
| 194.6             | Corner Brook<br>Breakwater West                 | 48 57 55.7<br>058 01 13.6                                   | Fl R 4s                  | .....                                      | 2                     | Cylindrical mast.  | Year round.<br><br>Chart:4653  |
| 194.7             | Corner Brook<br>Breakwater East                 | 48 57 54.5<br>058 01 11.9                                   | Fl G 4s                  | .....                                      | .....                 | Cylindrical mast.  | Year round.<br><br>Chart:4653  |
| 194.8             | Corner Brook East<br>Cardinal light buoy<br>XCB | 48 57 33.1<br>057 57 02.6                                   | Q(3) W 10s               | .....                                      | .....                 | Black, yellow and black<br>spar, marked "XCB".                           | Operates 24 h.<br>Year round.<br><br>Chart:4652<br>Edn 08/22 (N22-124)<br>Edn 01/23 (N22-292)                          |
| 195<br>H180       | Meadows Point                                   | In Humber Arm.<br>48 59 32.6<br>058 03 38.1                 | Fl G 3s                  | 20.4                                       | 5                     | Square skeleton tower,<br>green and white<br>rectangular daymark.<br>9.7 | Flash 0.5 s; eclipse 2.5 s.<br>Seasonal.<br><br>Chart:4652   |
| 196<br>H0194      | Little Port Head<br>Light                       | Bay of Islands.<br>49 06 31.1<br>058 25 41.2                | Fl W 4s                  | 67.4                                       | 5                     | Square skeleton tower, red<br>and white rectangular<br>daymark.<br>4.3   | Flash 1 s; eclipse 3 s.<br>Operates 24 h.<br>Seasonal.<br><br>Chart:4653<br>Edn 10/17 (N17-035)<br>Edn 10/21 (N21-118) |
| 196.1             | Little Port light<br>buoy XLH1                  | 49 06 34.6<br>058 25 31.3                                   | Fl G 4s                  | .....                                      | .....                 | Green, marked "XLH1".  | Seasonal.<br><br>Chart:4653<br>Edn 11/20 (N20-062)<br>Edn 09/23 (N23-108)  |
| 196.6             | Lark Harbour<br>Wharf Light                     | On wharf.<br>49 06 04.3<br>058 21 48.3                      | Fl R 4s                  | .....                                      | 2                     | Mast.  | Flash 1 s; eclipse 3 s.<br>Operates 24 h.<br>Seasonal.<br><br>Chart:4654<br>Edn 10/21 (N21-102)                        |
| 197<br>H0188      | Woods Island<br>Light                           | Bay of Islands.<br>49 05 40.1<br>058 13 19.1                | Iso W 4s                 | 11.0                                       | 6                     | Square skeleton tower, red<br>rectangular daymark, white<br>band.<br>4.6 | Year round.<br><br>Chart:4653<br>Edn 06/17 (N16-061, N17-010)  |

**NEWFOUNDLAND AND LABRADOR COAST – List of Lights, Buoys and Fog Signals**

| No.               | Name  | Position<br>-----<br>Latitude N.<br>Longitude W.           | Light<br>Characteristics | Focal<br>Height<br>in m.<br>above<br>water | Nomi-<br>nal<br>Range | Description<br>-----<br>Height in meters<br>above ground | Remarks<br>-----<br>Fog Signals   |
|-------------------|---|--|--------------------------|--|-----------------------|--|---|
| <b>WEST COAST</b> |   |  |                          |  |                       |  |   |
| 197.5             | Peter Point Shoal<br>South Cardinal<br>light buoy XWC | Woods Island.<br>49 04 48.4<br>058 09 46.4                 | Q(6)<br>+LFI             | W  | 15s                   | .....  | .....<br>Yellow and black, marked<br>"XWC".<br>Seasonal.  |
|                   |   |  |                          |  |                       |  | Chart:4653  |
| 198<br>H0186      | Frenchman's Head<br>Light                             | Entrance to Humber<br>Arm.<br>49 03 27.1<br>058 09 28.1    | FI                       | W  | 5s                    | 82.6   | .....<br>Skeleton tower, white<br>rectangular daymark with<br>red band at top and<br>bottom.<br>9.8<br>Flash 1 s; eclipse 4 s.<br>Year round. |
|                   |   |  |                          |  |                       |  | Chart:4653<br>Edn 07/19 (N19-034)   |
| 199<br>H0175      | Trout River Light                                     | 49 28 58.7<br>058 07 58.4                                  | FI                       | W  | 5s                    | 24.3   | 6<br>Square skeleton tower,<br>white and red rectangular<br>daymark.<br>4.3<br>Flash 1 s; eclipse 4 s.<br>Year round.                         |
|                   |   |  |                          |  |                       |  | Chart:4881<br>Edn 03/19 (N18-100)<br>Edn 10/19 (N19-052)<br>Edn 10/20 (N20-077)<br>Edn 12/23 (N23-223)  |
| 199.1             | Trout River Point<br>Rock light buoy<br>XT2           | 49 28 57.1<br>058 07 52.8                                  | FI                       | R  | 4s                    | .....  | .....<br>Red spar, marked "XT2".<br>Seasonal.   |
|                   |   |  |                          |  |                       |  | Chart:4661  |
| 199.2             | Trout River Bay<br>Shoal light buoy<br>XT3            | 49 28 56.2<br>058 07 52                                    | FI                       | G  | 4s                    | .....  | .....<br>Green spar, marked "XT3".<br>Seasonal.   |
|                   |   |  |                          |  |                       |  | Chart:4661  |
| 199.4<br>H0176    | Trout River Wharf<br>Light                            | 49 28 51.1<br>058 07 57.2                                  | FI                       | G  | 3s                    | 2.6  | 3<br>Mast.<br>2.2<br>Flash 1 s; eclipse 2 s.<br>Seasonal.   |
|                   |   |  |                          |  |                       |  | Chart:4881<br>Edn 01/11 (N10-066)<br>Edn 12/13 (N13-036)<br>Edn 09/19 (N19-019, 051)<br>Edn 09/20 (N20-078)<br>Edn 11/22 (N22-193)            |
| 200<br>H0168      | Woody Point Light                                     | Bonne Bay.<br>49 30 17.2<br>057 54 44.9                    | LFI                      | W  | 6s                    | 13.7   | 4<br>White pyramid tower with<br>red top.<br>7.3<br>Flash 2 s; eclipse 4 s.<br>Visible 180°.<br>Seasonal.                                     |
|                   |   |  |                          |  |                       |  | Chart:4881<br>Edn 03/19 (N18-101, N19-008)<br>Edn 09/19 (N19-053)<br>Edn 10/20 (N20-079)  |
| 200.1             | Curzon Village<br>Light                               | Outer corner of the<br>wharf.<br>49 30 32.2<br>057 55 01.9 | FI                       | Y  | 4s                    | .....  | 4<br>Mast.<br>Flash 1 s; eclipse 3 s.<br>Operates 24 h.<br>Seasonal.  |
|                   |   |  |                          |  |                       |  | Chart:4881<br>Edn 11/21 (N21-159)   |
| 200.2             | Rocky Harbour<br>Entrance light<br>buoy XR2           | 49 35 34.8<br>057 56 42.6                                  | FI                       | R  | 4s                    | .....  | .....<br>Red spar, marked "XR2".<br>Seasonal.   |
|                   |   |  |                          |  |                       |  | Chart:4658  |
| 200.3<br>H0165    | Rocky Harbour<br>Wharf Light                          | 49 35 27.4<br>057 55 08.1                                  | FI                       | G  | 4s                    | .....  | 2<br>Mast.<br>2.6<br>Flash 1 s; eclipse 3 s.<br>Seasonal.   |
|                   |   |  |                          |  |                       |  | Chart:4881<br>Edn 03/19 (N18-103)<br>Edn 09/20 (N20-080)  |

**NEWFOUNDLAND AND LABRADOR COAST – List of Lights, Buoys and Fog Signals**

| No.               | Name  | Position<br>-----<br>Latitude N.<br>Longitude W.        | Light<br>Characteristics | Focal<br>Height<br>in m.<br>above<br>water | Nomi-<br>nal<br>Range | Description<br>-----<br>Height in meters<br>above ground                            | Remarks<br>-----<br>Fog Signals  |
|-------------------|---|---|--------------------------|--|-----------------------|---|--|
| <b>WEST COAST</b> |   |   |                          |  |                       |   |  |
| 201<br>H0164      | Lobster Cove<br>Head Light                      | Bonne Bay.<br>49 36 10.2<br>057 57 21.1                 | Iso W 4s                 | 35.0                                       | 12                    | White lighthouse.<br>8.4  | Year round.<br><br>Chart:4658<br>Edn 03/19 (N18-104, N19-009)  |
| 202.2             | Cow Head Wharf                                  | E., SE. corner of<br>wharf.<br>49 55 23.3<br>057 48 14  | Fl R 4s                  | 4.6  | 4                     | Cylindrical mast.<br>2.6  | Seasonal.<br><br>Chart:4663  |
| 202.3             | Harbour Rock light<br>buoy XW2                  | Cow Head Hr.<br>49 55 31.1<br>057 48 22.9               | Fl R 4s                  | .....                                      | .....                 | Red spar, marked "XW2".   | Seasonal.<br><br>Chart:4663<br>Edn 10/17 (N17-041)   |
| 202.4             | Cow Head<br>Harbour light buoy<br>XW3           | 49 55 30.7<br>057 48 13.0                               | Fl G 4s                  | .....                                      | .....                 | Green spar, marked<br>"XW3".  | Seasonal.<br><br>Chart:4663<br>Edn 10/17 (N17-039)   |
| 202.5             | Cow Head Outer<br>light buoy XW4                | 49 55 28.3<br>057 48 11.8                               | Q R 1s                   | .....                                      | .....                 | Red spar, marked "XW4".   | Seasonal.<br><br>Chart:4663<br>Edn 10/17 (N17-042)   |
| 202.6             | Cow Head<br>Harbour light buoy<br>XW1           | 49 55 32.7<br>057 48 21.0                               | Fl G 4s                  | .....                                      | .....                 | Green spar, marked<br>"XW1".  | Seasonal.<br><br>Chart:4663<br>Edn 10/17 (N17-040)   |
| 203.1             | Parson's Pond<br>Entrance #2 light<br>buoy XPP2 | 50 02 01.4<br>057 42 51.2                               | Fl R 4s                  | .....                                      | .....                 | Red spar, marked "XPP2".  | Seasonal.<br><br>Chart:4663  |
| 203.2             | Parson's Pond<br>Entrance #1 light<br>buoy XPP1 | 50 02 02.5<br>057 42 50.9                               | Fl G 4s                  | .....                                      | .....                 | Green spar, marked<br>"XPP1".   | Seasonal.<br><br>Chart:4663  |
| 204               | Norris Point                                    | 49 30 55.2<br>057 52 39.8                               | Fl G 4s                  | 7.6  | 4                     | Square skeleton tower,<br>white rectangular daymark,<br>red vertical stripe.<br>5.6 | Seasonal.<br><br>Chart:4658<br>Edn 12/13 (N13-035)   |
| 205<br>H0170      | Gadds Point Light                               | Gadds Harbour<br>entrance.<br>49 30 41.5<br>057 52 33.0 | Fl W 5s                  | 14.3                                       | 5                     | Rectangular skeleton<br>tower, red and white<br>rectangular daymark.<br>4.3         | Flash 1 s; eclipse 4 s.<br>Visible 180°.<br>Seasonal.<br><br>Chart:4658<br>Edn 07/24 (N24-133)               |
| 207.2             | Daniel's Harbour<br>light buoy XDH2             | 50 14 33.6<br>057 35 16.3                               | Fl R 4s                  | .....                                      | .....                 | Red spar, marked "XDH2".  | Seasonal.<br><br>Chart:4663<br>Edn 06/12 (N12-009)   |
| 207.5             | River of Ponds<br>Breakwater                    | 50 31 42.6<br>057 23 46.2                               | Fl R 4s                  | 5.0  | 2                     | Mast.<br>2.3  | Seasonal.<br><br>Chart:4021<br>Edn 09/10 (N10-048)   |
| 208<br>H156       | Keppel Island                                   | NW. side of island.<br>50 37 58.9<br>057 19 19.9        | Fl W 15s                 | 36.5                                       | 17                    | Square skeleton tower, red<br>daymark, white horizontal<br>band.<br>11.3            | Flash 1 s; eclipse 14 s.<br>Horn - Blast 3 s; sil. 27 s.<br>Horn points 143°.<br>Seasonal.<br><br>Chart:4679 |

NEWFOUNDLAND AND LABRADOR COAST – List of Lights, Buoys and Fog Signals

| No. | Name | Position<br>-----<br>Latitude N.<br>Longitude W. | Light<br>Characteristics | Focal<br>Height<br>in m.<br>above<br>water | Nomi-<br>nal<br>Range | Description<br>-----<br>Height in meters<br>above ground | Remarks<br>-----<br>Fog Signals |
|-----|------|--|--------------------------|--|-----------------------|--|---------------------------------|
|-----|------|--|--------------------------|--|-----------------------|--|---------------------------------|

**WEST COAST**

|                |   |                           |         |       |       |                                 |                   |
|----------------|---|---------------------------|---------|-------|-------|---------------------------------|-------------------|
| 208.05         | <i>Cotton Shoal light<br/>buoy XPS2</i> | 50 38 28.3<br>057 16 38.8 | Fl R 4s | ..... | ..... | <i>Red spar, marked "XPS2".</i> | <i>Seasonal.</i>  |
|                |   |                           |         |       |       |                                 | <b>Chart:4679</b> |
| 208.06<br>H155 | Port Saunders<br>Wharf                  | 50 38 43<br>057 16 26.9   | Fl G 4s | 2.1   | ..... | Cylindrical mast.               | Year round.       |
|                |   |                           |         |       |       |                                 | <b>Chart:4679</b> |

NEWFOUNDLAND AND LABRADOR COAST – List of Lights, Buoys and Fog Signals

| No.                         | Name  | Position<br>-----<br>Latitude N.<br>Longitude W.     | Light<br>Characteristics | Focal<br>Height<br>in m.<br>above<br>water | Nomi-<br>nal<br>Range | Description<br>-----<br>Height in meters<br>above ground | Remarks<br>-----<br>Fog Signals   |
|-----------------------------|---|--|--------------------------|--|-----------------------|--|---|
| <b>STRAIT OF BELLE ISLE</b> |   |  |                          |  |                       |  |   |
| 211<br>H154                 | <b>Pointe Riche</b>                         | 50 41 54.6<br>057 24 36.8                            | Fl W 5s                  | 29.3                                       | 15                    | White octagonal tower, red upper portion.<br>19.8        | Flash 0.2 s; eclipse 4.8 s.<br>Seasonal.<br><br>Chart:4679<br>Edn 07/10   |
| 211.1                       | Port au Choix light buoy XLP1               | Northern peninsula.<br>50 43 06.6<br>057 22 22.3     | Q G 1s                   | .....                                      | .....                 | Green spar, marked "XLP1".                               | Operates 24 h.<br>Seasonal.<br><br>Chart:4679<br>Edn 11/15 (N15-045)<br>Edn 12/18 (N18-091)                             |
| 211.15                      | Barbace Point North Cardinal light buoy XPB | 50 44 00.2<br>057 20 37.2                            | VQ W 0.5s                | .....                                      | .....                 | Black and yellow, marked "XPB".                          | Operates 24 h.<br>Seasonal.<br><br>Chart:4679<br>Edn 09/21 (N21-072)  |
| 211.2                       | Port aux choix Light buoy XP2.2             | 50 43 10.2<br>057 20 12.5                            | Fl R 4s                  | .....                                      | .....                 | Red spar, marked "XP2.2".                                | Seasonal.<br><br>Chart:4679<br>Edn 02/15 (N14-073)  |
| 211.3                       | Querré Island light buoy XP1                | Port au Choix.<br>50 43 17.9<br>057 19 55.0          | Q G 1s                   | .....                                      | .....                 | Green spar, marked "XP1".                                | Seasonal.<br><br>Chart:4679<br>Edn 02/15 (N14-072)<br>Edn 11/19   |
| 211.5                       | Port au Choix light buoy XP2                | 50 44 17.9<br>057 20 04.2                            | Fl R 4s                  | .....                                      | .....                 | Red, marked "XP2".                                       | Year round.<br><br>Chart:4679<br>Edn 09/21 (N21-134)<br>Edn 05/24 (N24-048)   |
| 211.6                       | Querré Island Shoal light buoy XP3          | Port au Choix.<br>50 43 07.9<br>057 20 10.5          | Fl G 4s                  | .....                                      | .....                 | Green spar, marked "XP3".                                | Seasonal.<br><br>Chart:4679<br>Edn 01/14 (N13-031)<br>Edn 11/17 (N17-067)<br>Edn 11/19 (N19-043)<br>Edn 09/21 (N21-132) |
| 211.7                       | Ardent Rock light buoy XP4                  | Port au Choix entrance.<br>50 43 17.3<br>057 20 01.2 | Q R 1s                   | .....                                      | .....                 | Red spar, marked "XP4".                                  | Seasonal.<br><br>Chart:4679<br>Edn 09/21 (N21-074P)   |
| 211.74                      | Back Arm light buoy XP6                     | 50 42 37.8<br>057 20 58.9                            | Fl R 4s                  | .....                                      | .....                 | Red spar, marked "XP6".                                  | Seasonal.<br><br>Chart:4679   |
| 211.81<br>H0153.5           | Back Arm North Wharf Light                  | Port au Choix Harbour.<br>50 42 27.7<br>057 20 55.2  | LFl G 6s                 | 3.5  | 2                     | Mast.<br>2.6   | Flash 2 s; eclipse 4 s.<br>Seasonal.<br><br>Chart:4679<br>Edn 10/20 (N20-081)   |
| 211.815                     | Back Arm Wharf Light                        | Port au Choix Harbour.<br>50 42 21.9<br>057 21 06.1  | Fl G 4s                  | .....                                      | 2                     | Pipe tower.  | Flash 1 s; eclipse 3 s.<br>Operates 24 h.<br>Seasonal.<br><br>Chart:4679<br>Edn 12/21 (N21-160)                         |

NEWFOUNDLAND AND LABRADOR COAST – List of Lights, Buoys and Fog Signals

| No.                         | Name                                    | Position<br>-----<br>Latitude N.<br>Longitude W.          | Light<br>Characteristics | Focal<br>Height<br>in m.<br>above<br>water | Nomi-<br>nal<br>Range | Description<br>-----<br>Height in meters<br>above ground  | Remarks<br>-----<br>Fog Signals   |
|-----------------------------|---|---|--------------------------|--|-----------------------|---|---|
| <b>STRAIT OF BELLE ISLE</b> |   |   |                          |  |                       |   |   |
| 211.82<br>H0153.6           | Back Arm South<br>cautionary light      | Port au Choix<br>Harbour.<br>50 42 19.5<br>057 21 07.0    | Fl Y 4s                  | 3.5  | 2                     | Mast.<br>2.6  | Flash 1 s; eclipse 3 s.<br>Seasonal.<br><br>Chart:4679<br>Edn 10/20 (N20-082)     |
| 211.83<br>H0153.7           | Back Arm West<br>Wharf Light            | Port au Choix<br>Harbour.<br>50 42 27.4<br>057 21 23.2    | Fl R 4s                  | 3.5  | 2                     | Mast.<br>2.6  | Flash 1 s; eclipse 3 s.<br>Seasonal.<br><br>Chart:4679<br>Edn 09/20 (N20-083)     |
| 212<br>H152                 | Port au Choix                           | On Querre Island.<br>50 43 13.6<br>057 19 58.6            | Fl W 6s                  | 8.5  | 6                     | Square skeleton tower, red<br>and white rectangular<br>daymark.<br>4.9                            | Flash 1 s; eclipse 5 s.<br>Seasonal.<br><br>Chart:4679                            |
| 212.1                       | Port au Choix<br>range                  | 50 42 13<br>057 21 32.5                                   | F R .....                | 20.6                                       | 13                    | Skeleton tower, red<br>daymark, white vertical<br>stripe.<br>8.8                                  | Seasonal.   |
| 212.2                       |   | 224°30' 233m<br>from front.                               | F R .....                | 25.1                                       | 13                    | Skeleton tower, red<br>daymark, white vertical<br>stripe.<br>9.3                                  | Seasonal.<br><br>Chart:4679   |
| 212.5                       | Flowers Cove light<br>buoy XF           | 51 17 55.3<br>056 46 27                                   | Mo(A) W 6s               | .....                                      | .....                 | Red and white vertical<br>stripes, marked "XF".   | Seasonal.<br><br>Chart:4667   |
| 212.54                      | Capstan Point light<br>buoy XF3         | Flowers Cove<br>entrance.<br>51 17 46.8<br>056 45 18.6    | Fl G 4s                  | .....                                      | .....                 | Green spar, marked "XF3".   | Seasonal.<br><br>Chart:4667<br>Edn 11/17 (N17-049)                                |
| 212.55                      | Seal Ledges light<br>buoy XF2           | Flowers Cove<br>entrance.<br>51 17 43.2<br>056 45 43.8    | Fl R 4s                  | .....                                      | .....                 | Red spar, marked "XF2".   | Seasonal.<br><br>Chart:4667<br>Edn 11/17 (N17-048)                                |
| 212.56<br>H0142             | <b>Nameless Point<br/>Light</b>         | Nameless Cove<br>approaches.<br>51 18 44.5<br>056 44 30.0 | Fl W 10s                 | 12.8                                       | 17                    | Square skeleton tower,<br>white rectangular daymark<br>with red band at top and<br>bottom.<br>9.1 | Flash 0.2 s; eclipse 9.8 s.<br>Seasonal.<br><br>Chart:4667<br>Edn 05/19 (N18-076) |
| 213                         | Flowers Cove                            | Centre of Rocky<br>Island.<br>51 17 41.5<br>056 44 42     | Fl G 3s                  | 5.5  | 4                     | Square skeleton tower,<br>green and white<br>rectangular daymark.<br>4.7                          | Flash every 3 s.<br>Seasonal.<br><br>Chart:4667                                   |
| 213.51                      | Flowers Cove<br>Outer light buoy<br>XF6 | 51 17 48.6<br>056 44 21.0                                 | Fl R 4s                  | .....                                      | .....                 | Red spar, marked "XF6".   | Seasonal.<br><br>Chart:4667<br>Edn 11/17 (N17-050)                                |
| 213.58                      | Flowers Cove<br>Inner light buoy<br>XF8 | 51 17 52.5<br>056 44 15.1                                 | Fl R 4s                  | .....                                      | .....                 | Red spar, marked "XF8".   | Seasonal.<br><br>Chart:4667<br>Edn 09/19 (N19-042)                                |
| 213.59                      | Flowers Cove<br>Wharf                   | 51 17 57.8<br>056 44 09.1                                 | Fl G 4s                  | .....                                      | .....                 | Cylindrical mast.   | Seasonal.<br><br>Chart:4667   |

NEWFOUNDLAND AND LABRADOR COAST – List of Lights, Buoys and Fog Signals

| No.                         | Name                                    | Position<br>-----<br>Latitude N.<br>Longitude W.            | Light<br>Characteristics | Focal<br>Height<br>in m.<br>above<br>water | Nomi-<br>nal<br>Range | Description<br>-----<br>Height in meters<br>above ground                  | Remarks<br>-----<br>Fog Signals   |
|-----------------------------|---|---|--------------------------|--|-----------------------|---|---|
| <b>STRAIT OF BELLE ISLE</b> |   |   |                          |  |                       |   |   |
| 214                         | Flowers Cove<br>range                   | On shore, S. side of<br>harbour.<br>51 17 34.7<br>056 44 32 | F R .....                | 4.9  | 13                    | Skeleton tower, orange<br>daymark, black vertical<br>stripe.<br>4.0       | Seasonal.   |
| 215                         |   | 107° 114.3m<br>from front.                                  | F R .....                | 7.9  | 13                    | Skeleton tower, orange<br>daymark, black vertical<br>stripe.<br>5.8       | Seasonal.<br><br><b>Chart:4667</b>  |
| 215.1                       | Savage Cove<br>Wharf                    | On outer end of<br>wharf.<br>51 19 52<br>056 42 08.6        | Fl G 4s                  | 3.6  | 4                     | Mast.<br>2.6  | Seasonal.<br><br><b>Chart:4667<br/>Edn 02/10<br/>Edn 01/11 (N10-066)</b>                |
| 215.3                       | Anchor Cove                             | 51 13 58.8<br>056 47 54                                     | Fl R 6s                  | 7.0  | 3                     | Cylindrical mast.<br>2.5  | Flash 1 s; eclipse 5 s.<br>Seasonal.<br><br><b>Chart:4667</b>                           |
| 215.4                       | Anchor Point                            | 51 13 59.3<br>056 47 55.8                                   | Fl G 4s                  | 7.0  | 3                     | Mast.<br>2.6  | Seasonal.<br><br><b>Chart:4667<br/>Edn 02/10</b>  |
| 215.41                      | Anchor Point light<br>buoy XA2          | 51 13 48.7<br>056 48 01.1                                   | Fl R 4s                  | .....                                      | .....                 | Red spar, marked "XA2".   | Seasonal.<br><br><b>Chart:4667<br/>Edn 01/14 (N13-028)</b>                              |
| 215.42                      | Anchor Point Inner<br>light buoy XA3    | 51 13 51.9<br>056 48 11.1                                   | Q G 1s                   | .....                                      | .....                 | Green spar, marked "XA3".   | Seasonal.<br><br><b>Chart:4667<br/>Edn 01/14 (N14-032)</b>                              |
| 215.43                      | Anchor Point<br>Outer light buoy<br>XA1 | 51 13 40.6<br>056 48 32.9                                   | Fl G 4s                  | .....                                      | .....                 | Green spar, marked "XA1".   | Seasonal.<br><br><b>Chart:4667<br/>Edn 01/14 (N14-033)</b>                              |
| 215.8                       | St. Barbe range                         | 51 12 30<br>056 46 03                                       | F G .....                | 9.0  | 11                    | Square skeleton tower,<br>white daymark, black<br>vertical stripe.<br>6.4 | Seasonal.   |
| 215.9                       |   | 105° 140m<br>from front.                                    | F G .....                | 13.0                                       | 11                    | Square skeleton tower,<br>white daymark, black<br>vertical stripe.<br>3.7 | Seasonal.<br><br><b>Chart:4667<br/>Edn 02/10 (N09-060,061)</b>                          |
| 215.99                      | Bird Cove Wharf                         | 51 03 10.2<br>056 56 06.5                                   | Fl G 4s                  | 4.0  | 2                     | Mast.<br>2.3  | Seasonal.<br><br><b>Chart:4665<br/>Edn 12/10 (N10-065)</b>                              |
| 216<br>H0145                | Harbour Point<br>Light                  | N. of St Barbe<br>wharf.<br>51 12 22.8<br>056 46 33.2       | Fl R 4s                  | 6.1  | 4                     | Skeleton tower, orange<br>daymark.<br>5.2                                 | Flash 1 s; eclipse 3 s.<br>Year round.<br><br><b>Chart:4667<br/>Edn 09/20 (N20-084)</b> |
| 216.09                      | St Barbe Outer<br>light buoy XB1        | At the entrance.<br>51 12 50.5<br>056 46 56.8               | Fl G 4s                  | .....                                      | .....                 | Green, marked "XB1".  | Seasonal.<br><br><b>Chart:4667<br/>Edn 02/10<br/>Edn 03/22 (N21-264)</b>                |



**NEWFOUNDLAND AND LABRADOR COAST – List of Lights, Buoys and Fog Signals**

| No.                         | Name                                       | Position<br>-----<br>Latitude N.<br>Longitude W.               | Light<br>Characteristics | Focal<br>Height<br>in m.<br>above<br>water | Nomi-<br>nal<br>Range | Description<br>-----<br>Height in meters<br>above ground | Remarks<br>-----<br>Fog Signals   |
|-----------------------------|--|--|--------------------------|--|-----------------------|--|---|
| <b>STRAIT OF BELLE ISLE</b> |  |  |                          |  |                       |  |   |
| 216.1                       | St Barbe light buoy<br>XB2                 | At St Barbe entrance.<br>51 12 43.3<br>056 46 56.4             | Q R 1s                   | .....                                      | .....                 | Red, marked "XB2".                                       | Seasonal.<br><br>Chart:4667<br>Edn 02/10<br>Edn 09/21 (N21-057, 138)  |
| 216.12                      | St Barbe Inner<br>light buoy XB3           | At St Barbe entrance.<br>51 12 23.3<br>056 46 15.1             | FI G 4s                  | .....                                      | .....                 | Green spar, marked "XB3".                                | Seasonal.<br><br>Chart:4667<br>Edn 02/10<br>Edn 03/11 (N10-016)<br>Edn 09/21 (N21-056)<br>Edn 01/23 (N22-296) |
| 216.13                      | Harbour Point light<br>buoy XB4            | At St Barbe entrance.<br>51 12 24.5<br>056 46 24.2             | FI R 4s                  | .....                                      | .....                 | Red spar, marked "XB4".                                  | Seasonal.<br><br>Chart:4667<br>Edn 02/10<br>Edn 01/23 (N22-297)   |
| 216.3<br>H0146              | St. Barbe Harbour<br>Light                 | 51 12 15.3<br>056 46 22.0                                      | FI Y 6s                  | 3.4  | 4                     | Mast.<br>2.6   | Flash 1 s; eclipse 5 s.<br>Year round.<br><br>Chart:4667<br>Edn 01/11 (N10-066)<br>Edn 10/20 (N20-085)        |
| 216.35<br>H0146.5           | Black Duck Cove<br>Wharf Light             | 51 11 50.1<br>056 47 55.3                                      | F R                      | .....                                      | .....                 | 2 Mast.<br>3.0   | Seasonal.<br><br>Chart:4667<br>Edn 01/17 (N16-059)  |
| 216.4                       | Black Duck Cove<br>light buoy XK3          | 51 11 51.7<br>056 47 53.5                                      | FI G 4s                  | .....                                      | .....                 | Green spar, marked "XK3".                                | Seasonal.<br><br>Chart:4667   |
| 216.5                       | West Shoal light<br>buoy XK2               | Approaches to<br>Black Duck Cove.<br>51 11 52.6<br>056 48 03.4 | FI R 4s                  | .....                                      | .....                 | Red spar, marked "XK2".                                  | Seasonal.<br><br>Chart:4667<br>Edn 02/10  |
| 216.55                      | Black Duck Cove<br>Inner light buoy<br>XK4 | 51 11 51.0<br>056 47 56.4                                      | FI R 4s                  | .....                                      | .....                 | Red spar, marked "XK4".                                  | Seasonal.<br><br>Chart:4667<br>Edn 11/17 (N13-039, N17-063)<br>Edn 06/24 (N24-117)                            |
| 216.6                       | East Shoal light<br>buoy XK1               | Approaches to<br>Black Duck Cove.<br>51 11 55.4<br>056 47 59.3 | FI G 4s                  | .....                                      | .....                 | Green spar, marked "XK1".                                | Seasonal.<br><br>Chart:4667<br>Edn 02/10<br>Edn 07/22 (N22-080)   |
| 216.9                       | Old Ferolle<br>Entrance light<br>buoy XFF1 | 51 04 21<br>056 54 26.4  | FI G 4s                  | .....                                      | .....                 | Green spar, marked<br>"XFF1".                            | Seasonal.<br><br>Chart:4666   |
| 217.1                       | New Ferolle Outer<br>light buoy XFG2       | 51 02 05.1<br>057 03 08.9                                      | Q R 1s                   | .....                                      | .....                 | Red spar, marked "XFG2".                                 | Operates 24 h.<br>Seasonal.<br><br>Chart:4667<br>Edn 11/23 (N23-200)  |
| 217.11                      | New Ferolle Inner<br>light buoy XFG4       | 51 01 38.3<br>057 03 09.6                                      | FI R 4s                  | .....                                      | .....                 | Red spar, marked "XFG4".                                 | Operates 24 h.<br>Seasonal.<br><br>Chart:4667<br>Edn 11/23 (N23-199)  |

NEWFOUNDLAND AND LABRADOR COAST – List of Lights, Buoys and Fog Signals

| No.                         | Name  | Position<br>-----<br>Latitude N.<br>Longitude W.                 | Light<br>Characteristics | Focal<br>Height<br>in m.<br>above<br>water | Nomi-<br>nal<br>Range | Description<br>-----<br>Height in meters<br>above ground                               | Remarks<br>-----<br>Fog Signals   |
|-----------------------------|---|--|--------------------------|--|-----------------------|--|---|
| <b>STRAIT OF BELLE ISLE</b> |   |  |                          |  |                       |  |   |
| 217.12                      | Shoal Cove West<br>Breakwater Light                                   | 51 01 26.8<br>057 01 33.7  | Fl G 4s                  | .....                                      | 2                     | Pipe tower.  | Flash 1 s; eclipse 3 s.<br>Operates 24 h.<br>Seasonal.<br><br><b>Chart:4665</b><br><b>Edn 08/22 (N22-097)</b>   |
| 217.13                      | Reefs Harbour<br>light buoy XFG6                                      | 51 00 43.0<br>057 00 14.5  | Fl R 4s                  | .....                                      | .....                 | Red spar, marked "XFG6".   | Operates 24 h.<br>Seasonal.<br><br><b>Chart:4667</b><br><b>Edn 11/23 (N23-201)</b>  |
| 219.5<br>H0137              | Raleigh<br>Breakwater Light   | Raleigh harbour.<br>51 33 50.3<br>055 43 57.4                    | Fl G 4s                  | 4.5  | 2                     | Mast.<br><br>2.4   | Flash 1 s; eclipse 3 s.<br>Seasonal.<br><br><b>Chart:4509</b><br><b>Edn 08/20 (N20-068, 075)</b><br><b>Edn 11/22 (N22-207)</b>  |
| 219.6                       | Raleigh light buoy<br>XR1   | Raleigh Harbour.<br>51 34 00.4<br>055 43 56.1                    | Fl G 4s                  | .....                                      | .....                 | Green spar, marked "XR1".  | Operates 24 h.<br>Seasonal.<br><br><b>Chart:4020</b><br><b>Edn 06/18 (N18-035)</b>  |
| 220<br>H0148                | <b>New Ferolle<br/>Peninsula Light<br/>Station and Fog<br/>Signal</b> | 51 01 22.1<br>057 05 44.5  | Fl(4) W 7.5s             | 27.7                                       | <b>20</b>             | White octagonal tower with<br>red upper portion.<br><br>19.2                           | Flash 0.25 s; eclipse 0.75 s;<br>flash 0.25 s; eclipse 0.75 s;<br>flash 0.25 s; eclipse 0.75 s;<br>flash 0.25 s; eclipse 4.25 s.<br>Operates 24 h.<br>Year round.<br><br><b>Horn - Blast 4 s; sil. 56 s.</b><br>Horn points 314°30'.<br><br><b>Chart:4665</b><br><b>Edn 03/22</b><br><b>Edn 04/24 (N24-038)</b> |
| 221                         | White Island  | Approaches to<br>Bartletts Harbour.<br>50 55 52.8<br>057 01 21.8 | Fl W 6s                  | 9.4  | 7                     | Square skeleton tower, red<br>rectangular daymark white<br>vertical stripe.<br><br>6.7 | Flash 1 s; eclipse 5 s.<br>Seasonal.<br><br><b>Chart:4680</b><br><b>Edn 01/11 (N10-066)</b>   |
| 221.31                      | Bartletts Cove<br>Wharf   | 50 56 28.5<br>056 59 29.2  | Fl G 4s                  | 3.5  | .....                 | Cylindrical skeleton mast.   | Year round.<br><br><b>Chart:4680</b>  |
| 221.32<br>H0151             | Castor River North<br>Wharf Light                                     | 50 55 54.0<br>056 56 36.0  | Fl G 4s                  | 4.0  | 2                     | Mast.<br><br>2.3   | Seasonal.<br><br><b>Chart:4680</b><br><b>Edn 10/10 (N10-047)</b><br><b>Edn 12/23</b>  |
| 222.1                       | Sandy Cove Wharf  | On wharf.<br>51 20 35.8<br>056 40 36.8                           | Fl R 4s                  | 3.6  | 3                     | Mast.<br><br>2.6   | Seasonal.<br><br><b>Chart:4667</b><br><b>Edn 02/10</b>  |
| 222.12                      | Cooper Island light<br>buoy XV2                                       | 51 19 55.0<br>056 42 17.8  | Fl R 4s                  | .....                                      | .....                 | Red spar, marked "XV2".  | Seasonal.<br><br><b>Chart:4667</b><br><b>Edn 02/10 (N10-002)</b><br><b>Edn 11/22 (N22-237)</b>  |

NEWFOUNDLAND AND LABRADOR COAST – List of Lights, Buoys and Fog Signals

| No.                         | Name  | Position<br>-----<br>Latitude N.<br>Longitude W.            | Light<br>Characteristics | Focal<br>Height<br>in m.<br>above<br>water | Nomi-<br>nal<br>Range | Description<br>-----<br>Height in meters<br>above ground   | Remarks<br>-----<br>Fog Signals  |
|-----------------------------|---|---|--------------------------|--|-----------------------|--|--|
| <b>STRAIT OF BELLE ISLE</b> |   |   |                          |  |                       |  |  |
| 223<br>H140                 | <b>Cape Norman</b>                          | On the cliff, W. of<br>Cape.<br>51 38 04.0<br>055 54 37.5   | Fl(3) W 30s              | 38.7                                       | 21                    | White octagonal tower.<br>15.2                             | Flash 0.5 s; eclipse 5.5 s;<br>Flash 0.5 s; eclipse 5.5 s;<br>Flash 0.5 s; eclipse 17.5 s.<br>Year round.<br><br>Chart:4509<br>Edn 04/14 (N14-024) |
| 225<br>H132                 | <b>Cape Bauld</b>                           | N. point of Quirpon<br>Island.<br>51 38 24.2<br>055 25 35.9 | Fl W 15s                 | 53.9                                       | 17                    | Red hexagonal tower.<br>14.6                               | Flash 0.5 s; eclipse 14.5 s.<br>Year round.<br><br>Chart:4512<br>Edn 09/09<br>Edn 04/14 (N14-026)  |
| 226.3                       | Green Island Cove<br>Wharf                  | 51 23 03<br>056 34 44.2                                     | Fl R 6s                  | 3.4  | 4                     | Cylindrical tower.<br>2.6                                  | Flash 1 s; eclipse 5 s.<br>Seasonal.<br><br>Chart:4668   |
| 226.5<br>H0117              | L'Anse au Clair<br>Wharf Light              | Harbour.<br>51 25 24.0<br>057 04 01.0                       | Fl G 5s                  | 4.9  | 4                     | Mast.<br>2.6   | Flash 1 s; eclipse 4 s.<br>Seasonal.<br><br>Chart:4020<br>Edn 01/11 (N10-066)<br>Edn 10/12 (N12-022)<br>Edn 11/18 (N18-085)<br>Edn 11/23 (N23-205) |
| 226.55                      | Pointe L'Anse au<br>Clair light buoy<br>NL1 | 51 24 37.2<br>057 04 42.0                                   | Fl G 4s                  | .....                                      | .....                 | Green, marked "NL1".                                       | Seasonal.<br><br>Chart:4020<br>Edn 10/17 (N17-026)<br>Edn 11/18 (N18-083)  |
| 226.6                       | L'Anse au Clair<br>light buoy NL2           | 51 24 43.9<br>057 03 33.0                                   | Fl R 4s                  | .....                                      | .....                 | Red, marked "NL2".   | Seasonal.<br><br>Chart:4020<br>Edn 08/10 (N10-016)<br>Edn 10/17 (N17-023)<br>Edn 11/18 (N18-084)   |
| 226.8                       | Green Island<br>Brook Wharf                 | 51 24 00.2<br>056 31 20.4                                   | Fl R 4s                  | 5.5  | 3                     | Cylindrical mast.<br>3.1                                   | Seasonal.<br><br>Chart:4020  |
| 227<br>H0114                | <b>Amour Point</b>                          | Amour Point<br>Labrador.<br>51 27 37.7<br>056 51 29.3       | Oc W 20s                 | 46.3                                       | 24                    | White cylindrical tower,<br>black horizontal band.<br>33.3 | Flash 16 s; eclipse 4 s.<br>Seasonal.<br><br>Chart:4670<br>Edn. 05/16 (N16-002)  |
| 228<br>H0116                | Forteau Wharf<br>Light                      | Harbour.<br>51 28 09.9<br>056 57 11.9                       | Fl Y 4s                  | 5.0  | 4                     | Mast.<br>2.6   | Seasonal.<br><br>Chart:4670<br>Edn 09/19 (N19-045, 062)<br>Edn 11/23 (N23-206)   |
| 228.1<br>H0112.55           | L'Anse au Loup<br>Inner Wharf Light         | 51 31 20.0<br>056 49 44.0                                   | Fl R 4s                  | .....                                      | 2                     | Mast.<br>2.4   | Operates 24 h.<br>Year round.<br><br>Chart:4668<br>Edn 02/11 (N11-001)<br>Edn 11/18 (N18-077)  |
| 228.2<br>H0112.6            | L'Anse au Loup<br>Outer Wharf Light         | 51 31 03.8<br>056 49 43.0                                   | Fl G 4s                  | 5.1  | 2                     | Mast.<br>2.6   | Year round.<br><br>Chart:4668<br>Edn 02/11 (N11-002)<br>Edn 11/18 (N18-078)  |

NEWFOUNDLAND AND LABRADOR COAST – List of Lights, Buoys and Fog Signals

| No.                         | Name   | Position<br>-----<br>Latitude N.<br>Longitude W.                   | Light<br>Characteristics | Focal<br>Height<br>in m.<br>above<br>water | Nomi-<br>nal<br>Range | Description<br>-----<br>Height in meters<br>above ground                     | Remarks<br>-----<br>Fog Signals   |
|-----------------------------|--|--|--------------------------|--|-----------------------|--|---|
| <b>STRAIT OF BELLE ISLE</b> |  |  |                          |  |                       |  |   |
| 228.3                       | L'Anse-au-Diable<br>light buoy ND2                       | At entrance.<br>51 33 25.2<br>056 45 35.5                          | Fl R 4s                  | .....                                      | .....                 | Red spar, marked "ND2".  | Seasonal.<br><br>Chart:4020<br>Edn 03/11 (N10-016)<br>Edn 02/20 (N20-003)   |
| 228.4                       | L'Anse-au-Diable<br>light buoy ND1                       | At entrance.<br>51 33 25.1<br>056 45 39.9                          | Fl G 4s                  | .....                                      | .....                 | Green spar, marked "ND1".  | Seasonal.<br><br>Chart:N/A<br>Edn 02/20 (N20-002)   |
| 229.1                       | Soldier Rock East<br>Cardinal light buoy<br>NPW          | Two miles NE. of<br>West St. Modeste.<br>51 37 30.6<br>056 37 01.0 | VQ(3) W 5s               | .....                                      | .....                 | Black, yellow and black,<br>marked "NPW".                                    | Seasonal.<br><br>Chart:4668<br>Edn 05/24 (N24-071)  |
| 229.6                       | Saddle Island light<br>buoy NR6                          | 51 43 41.8<br>056 26 04.6  | Fl R 4s                  | .....                                      | .....                 | Red spar, marked "NR6".  | Seasonal.<br><br>Chart:4669   |
| 229.65                      | Penney Island light<br>buoy NR7                          | 51 43 49.0<br>056 25 57.4  | Fl G 4s                  | .....                                      | .....                 | Green, marked "NR7".   | Operates 24 h.<br>Seasonal.<br><br>Chart:4669<br>Edn 08/22 (N22-128)  |
| 229.7                       | The Basin light<br>buoy NR8                              | 51 44 03.8<br>056 25 55.2  | Fl R 4s                  | .....                                      | .....                 | Red, marked "NR8".   | Operates 24 h.<br>Seasonal.<br><br>Chart:4669<br>Edn 08/22 (N22-129)  |
| 229.8                       | The Louse light<br>buoy NR3                              | 51 42 20.8<br>056 26 20.6  | Fl G 4s                  | .....                                      | .....                 | Green, marked "NR3".   | Seasonal.<br><br>Chart:4669   |
| 230                         | <b>Red Bay</b>   | On Saddle Island.<br>51 43 28.6<br>056 26 09.0                     | Fl W 5s                  | 36.0                                       | <b>15</b>             | Square skeleton tower.<br>6.7  | Flash every 5 s.<br>Seasonal.<br><br>Chart:4669<br>Edn 04/14 (N14-025)  |
| 230.1                       | Scab Rock light<br>buoy NR4                              | 51 43 08.3<br>056 25 28.3  | Fl R 4s                  | .....                                      | .....                 | Red, marked "NR4".   | Seasonal.<br><br>Chart:4669   |
| 230.2                       | Thistle Rock South<br>Cardinal light buoy<br>NR          | 51 43 10.1<br>056 23 43.6  | Q(6)<br>+LFl W 15s       | .....                                      | .....                 | Yellow and black, marked<br>"NR".  | Seasonal.<br><br>Chart:4669   |
| 232<br>H0096                | <b>Belle Isle, North<br/>End Light Station</b>           | 52 00 49.1<br>055 16 49.3  | Fl W 10s                 | 39.1                                       | <b>17</b>             | Square skeleton tower, red<br>rectangular daymark, white<br>horizontal band. | Flash 0.2 s; eclipse 9.8 s.<br>Seasonal.<br><br>Chart:4020<br>Edn 11/15 (N15-051)<br>Edn 11/17 (N17-062)  |
| 233<br>H0102                | <b>Belle Isle, South<br/>End Upper Light<br/>Station</b> | 51 52 48.1<br>055 22 54.4  | Fl W 20s                 | 137.1                                      | <b>18</b>             | Square skeleton tower, red<br>rectangular daymark, white<br>horizontal band. | Flash 1 s; eclipse 19 s.<br>Visible from 240° through W., N.<br>and E. to 110°30'.<br>Seasonal.<br><br>Chart:4020<br>Edn 11/15 (N15-050)<br>Edn 11/17 (N17-069) |

NEWFOUNDLAND AND LABRADOR COAST – List of Lights, Buoys and Fog Signals

| No.                         | Name                                      | Position<br>-----<br>Latitude N.<br>Longitude W.                              | Light<br>Characteristics | Focal<br>Height<br>in m.<br>above<br>water | Nomi-<br>nal<br>Range | Description<br>-----<br>Height in meters<br>above ground                   | Remarks<br>-----<br>Fog Signals   |
|-----------------------------|---|---|--------------------------|--|-----------------------|--|---|
| <b>STRAIT OF BELLE ISLE</b> |   |   |                          |  |                       |  |   |
| 233.14                      | Norman Rock light<br>buoy XC2             | 51 37 29.0<br>055 49 51.1   | Fl R 4s                  | .....                                      | .....                 | Red, marked "XC2".   | Operates 24 h.<br>Seasonal.<br><br>Chart:4509<br>Edn 01/23 (N22-294)                            |
| 233.15<br>H0138             | Schooner Island<br>Light                  | Approaches to<br>Cooks Harbour, N.<br>of island.<br>51 36 21.8<br>055 50 21.8 | Fl W 6s                  | 10.4                                       | 5                     | Square skeleton tower, red<br>and white rectangular<br>daymark.<br><br>4.9 | Flash 1 s; eclipse 5 s.<br>Seasonal.<br><br>Chart:4509<br>Edn 10/19 (N18-079)                   |
| 233.17                      | Cooks Harbour<br>Outer light buoy<br>XC6  | 51 36 23.5<br>055 50 58.5   | Q R 1s                   | .....                                      | .....                 | Red spar, marked "XC6".  | Seasonal.<br><br>Chart:N/A<br>Edn 11/10 (N10-016)<br>Edn 07/20 (N20-055)                        |
| 233.18                      | Cooks Harbour<br>Outer light buoy<br>XC4  | 51 36 30.1<br>055 50 41.1   | Fl R 4s                  | .....                                      | .....                 | Red spar, marked "XC4".  | Seasonal.<br><br>Chart:N/A<br>Edn 10/10 (N10-016)<br>Edn 07/20 (N20-056)                        |
| 233.2                       | Green Island light<br>buoy XC1            | Cooks Harbour<br>entrance.<br>51 36 53.6<br>055 49 05.9                       | Fl G 4s                  | .....                                      | .....                 | Green spar, marked "XC1".  | Seasonal.<br><br>Chart:4509<br>Edn 03/22 (N22-018)  |
| 233.21                      | Cooks Harbour<br>Middle light buoy<br>XC5 | 51 36 20.0<br>055 51 21.3   | Fl G 4s                  | .....                                      | .....                 | Green spar, marked "XC5".  | Seasonal.<br><br>Chart:4509<br>Edn 10/10 (N10-016)<br>Edn 03/22 (N22-017)                       |
| 233.22                      | Cooks Harbour<br>light buoy XC7           | 51 36 19.7<br>055 51 39.0   | Fl G 4s                  | .....                                      | .....                 | Green spar, marked "XC7".  | Seasonal.<br><br>Chart:4509<br>Edn 11/10 (N10-016)<br>Edn 03/22 (N22-020)                       |
| 233.25                      | Cooks Harbour<br>Wharf Light              | On outer edge of<br>wharf.<br>51 36 23.7<br>055 51 43.6                       | Fl R 4s                  | .....                                      | 2                     | Mast.  | Flash 1 s; eclipse 3 s.<br>Operates 24 h.<br>Seasonal.<br><br>Chart:4509<br>Edn 10/21 (N21-161) |
| 234<br>H104                 | Belle Isle, South<br>End (Lower)          | SW. from main light.<br>51 52 38<br>055 23 03                                 | Fl W 20s                 | 49.7                                       | 18                    | Red cylindrical structure.   | Flash 1 s; eclipse 19 s.<br>Seasonal.<br><br>Chart:4020   |

NEWFOUNDLAND AND LABRADOR COAST – List of Lights, Buoys and Fog Signals

| No.              | Name  | Position<br>-----<br>Latitude N.<br>Longitude W.             | Light<br>Characteristics | Focal<br>Height<br>in m.<br>above<br>water | Nomi-<br>nal<br>Range | Description<br>-----<br>Height in meters<br>above ground         | Remarks<br>-----<br>Fog Signals   |
|------------------|---|--|--------------------------|--|-----------------------|--|---|
| <b>WHITE BAY</b> |   |  |                          |  |                       |  |   |
| 235              | Quirpon                                     | N. end of Jacques-Cartier Island.<br>51 35 59.5<br>055 27 22 | Fl W 6s                  | 22.4                                       | 6                     | Square skeleton tower, red and white rectangular daymark.<br>4.3 | Flash 0.5 s; eclipse 4.5 s.<br>Seasonal.<br><br>Chart:4512                |
| 235.3            | Brehat Shoal South Cardinal light buoy KQG  | 51 25 09.4<br>055 26 06.5                                    | Q(6) W +LFI              | 15s  | .....                 | Yellow and black, marked "KQG".                                  | Seasonal.<br><br>Chart:4020<br>Edn 03/11 (N10-016)                        |
| 235.31           | Broize Point light buoy KQ3                 | Griquet Harbour entrance.<br>51 32 29.4<br>055 26 42.2       | Fl G 4s                  | .....                                      | .....                 | Green spar, marked "KQ3".  | Seasonal.<br><br>Chart:4020<br>Edn 07/20 (N20-066)                        |
| 235.32           | Griquet light buoy KQ5                      | Griquet Harbour.<br>51 32 23.9<br>055 27 43.7                | Q G 1s                   | .....                                      | .....                 | Green spar, marked "KQ5".  | Seasonal.<br><br>Chart:4020<br>Edn 08/23 (N23-093)                        |
| 235.34           | Alcock's Point light buoy KQ7               | Griquet Harbour.<br>51 32 11.6<br>055 27 45.7                | Fl G 4s                  | .....                                      | .....                 | Green spar, marked "KQ7".  | Seasonal.<br><br>Chart:4020<br>Edn 07/16 (N16-015)<br>Edn 08/23 (N23-092) |
| 235.35           | Sandy Point light buoy KQ8                  | Griquet Harbour.<br>51 31 59.7<br>055 27 38.2                | Fl R 4s                  | .....                                      | .....                 | Red spar, marked "KQ8".  | Seasonal.<br><br>Chart:4020<br>Edn 07/16 (N16-016)<br>Edn 08/23 (N23-091) |
| 235.5            | Hay Cove Shoal North Cardinal light buoy XM | 51 36 22.8<br>055 31 10.2                                    | Q W 1s                   | .....                                      | .....                 | Black and yellow, marked "XM".                                   | Seasonal.<br><br>Chart:4512   |
| 235.6            | L'Anse aux Meadows shoal light buoy XM4     | 51 36 17.8<br>055 31 33.9                                    | Fl R 4s                  | .....                                      | .....                 | Red spar, marked "XM4".  | Seasonal.<br><br>Chart:4512<br>Edn 07/22 (N22-079)                        |
| 235.7            | L'Anse aux Meadows light buoy XM5           | Medee Bay.<br>51 36 08.7<br>055 31 40.9                      | Fl G 4s                  | .....                                      | .....                 | Green spar, marked "XM5".  | Operates 24 h.<br>Seasonal.<br><br>Chart:4512<br>Edn 07/18 (N18-037, 044) |
| 235.8            | L'Anse aux Meadows Harbour light buoy XM6   | Medee Bay.<br>51 36 08.4<br>055 31 42.5                      | Fl R 4s                  | .....                                      | .....                 | Red spar, marked "XM6".  | Operates 24 h.<br>Seasonal.<br><br>Chart:4512<br>Edn 07/18 (N18-036, 045) |
| 235.91           | Quirpon Approaches light buoy KQ1           | 51 36 08<br>055 27 33.5                                      | Fl G 4s                  | .....                                      | .....                 | Green spar, marked "KQ1".  | Seasonal.<br><br>Chart:4512   |
| 235.92           | Jacques Cartier Island light buoy KQ2       | Northeast of the island.<br>51 36 01.8<br>055 27 18.6        | Fl R 4s                  | .....                                      | .....                 | Red spar, marked "KQ2".  | Seasonal.<br><br>Chart:4512<br>Edn 10/17 (N17-027)                        |

**NEWFOUNDLAND AND LABRADOR COAST – List of Lights, Buoys and Fog Signals**

| No.              | Name  | Position<br>-----<br>Latitude N.<br>Longitude W.        | Light<br>Characteristics | Focal<br>Height<br>in m.<br>above<br>water | Nomi-<br>nal<br>Range | Description<br>-----<br>Height in meters<br>above ground                          | Remarks<br>-----<br>Fog Signals  |
|------------------|---|---|--------------------------|--|-----------------------|---|--|
| <b>WHITE BAY</b> |   |   |                          |  |                       |   |  |
| 237.01           | Quirpon Wharf Light                         | Seaward edge of the wharf.<br>51 35 20.5<br>055 27 31.1 | Fl Y 4s                  | .....                                      | 4                     | Pipe tower.   | Flash 1 s; eclipse 3 s.<br>Operates 24 h.<br>Seasonal.<br><br>Chart:4512<br>Edn 12/21 (N21-163)  |
| 237.05           | Jacques Cartier Road light buoy KQJ         | Quirpon Harbour.<br>51 35 21.3<br>055 27 23.4           | VQ W 0.5s                | .....                                      | .....                 | Black and yellow spar, marked "KQJ".  | Seasonal.<br><br>Chart:4512<br>Edn 10/17 (N17-030)   |
| 237.1            | Vincent Shoal South Cardinal light buoy KQV | Quirpon Harbour.<br>51 35 16.8<br>055 27 11.4           | Q(6) W 15s<br>+LFI       | .....                                      | .....                 | Yellow and black spar, marked "KQV".  | Seasonal.<br><br>Chart:4512<br>Edn 10/16 (N16-044)   |
| 237.2            | Vincent Shoal North Cardinal light buoy KQ  | Quirpon Harbour.<br>51 35 14.4<br>055 27 12.7           | Q W 1s                   | .....                                      | .....                 | Black and yellow spar, marked "KQ".   | Seasonal.<br><br>Chart:4512<br>Edn 10/16 (N16-043)<br>Edn 09/21 (N21-065)                        |
| 237.3            | Peaked Rock light buoy KQP                  | Quirpon Harbour.<br>51 35 00.6<br>055 26 45.6           | VQ W 0.5s                | .....                                      | .....                 | Black and yellow spar, marked "KQP".  | Seasonal.<br><br>Chart:4512<br>Edn 10/17 (N17-031)   |
| 237.4            | Butterpot Rock light buoy KQB               | Quirpon Harbour entrance.<br>51 34 52.9<br>055 26 29.2  | Fl(2) W 10s              | .....                                      | .....                 | Black-red-black spar, marked "KQB".   | Seasonal.<br><br>Chart:4512<br>Edn 03/11 (N10-016)<br>Edn 11/18 (N18-080)<br>Edn 09/20 (N20-065) |
| 238.2            | Cow Rock light buoy KU2                     | 51 31 58.5<br>055 26 48.6                               | Fl R 4s                  | .....                                      | .....                 | Red spar, marked "KU2".   | Seasonal.<br><br>Chart:4020<br>Edn 07/16 (N16-018)   |
| 238.21           | Gull Rock light buoy KU3                    | Griquet Harbour entrance.<br>51 31 54.7<br>055 26 51.2  | Fl G 4s                  | .....                                      | .....                 | Green spar, marked "KU3".   | Seasonal.<br><br>Chart:4020<br>Edn 09/16 (N16-017)<br>Edn 07/23 (N23-062)                        |
| 238.4            | Garden Cove Point light buoy KU4            | 51 31 47.2<br>055 26 59.4                               | Fl R 4s                  | .....                                      | .....                 | Red spar, marked "KU4".   | Seasonal.<br><br>Chart:4020<br>Edn 07/16 (N16-020)   |
| 238.45           | Smith's Point light buoy KU5                | Griquet Harbour entrance.<br>51 31 23.6<br>055 27 19.0  | Fl G 4s                  | .....                                      | .....                 | Green spar, marked "KU5".   | Seasonal.<br><br>Chart:N/A<br>Edn 07/16 (N16-019)<br>Edn 11/20 (N20-059)<br>Edn 07/23 (N23-061)  |
| 238.5            | Leo's Rock light buoy KU6                   | 51 31 24.1<br>055 27 19.6                               | Fl R 4s                  | .....                                      | .....                 | Red spar, marked "KU6".   | Seasonal.<br><br>Chart:4020<br>Edn 07/16 (N16-021)   |
| 239<br>H0736     | Griquet Harbour Light                       | 51 32 40.9<br>055 27 26.2                               | Fl W 5s                  | 16.5                                       | 5                     | Square skeleton tower, red rectangular daymark with white horizontal band.<br>4.2 | Flash 1 s; eclipse 4 s.<br>Seasonal.<br><br>Chart:4020<br>Edn 06/11<br>Edn 09/23 (N23-076)       |

NEWFOUNDLAND AND LABRADOR COAST – List of Lights, Buoys and Fog Signals

| No.               | Name  | Position<br>-----<br>Latitude N.<br>Longitude W.                             | Light<br>Characteristics | Focal<br>Height<br>in m.<br>above<br>water | Nomi-<br>nal<br>Range | Description<br>-----<br>Height in meters<br>above ground     | Remarks<br>-----<br>Fog Signals  |
|-------------------|---|--|--------------------------|--|-----------------------|--|--|
| <b>WHITE BAY</b>  |   |  |                          |  |                       |  |  |
| 239.21<br>H0735.5 | Doggy Point Light   | Entrance to St.<br>Lunaire Bay.<br>51 29 25.9<br>055 27 24.4                 | Fl W 5s                  | .....                                      | 5                     | Mast.<br>2.6   | Flash 1 s; eclipse 4 s.<br>Year round.<br><br>Chart:4507<br>Edn 09/23 (N23-077)  |
| 239.22            | Vanguard Shoal<br>light buoy KN1  | Entrance to Saint<br>Lunaire Bay.<br>51 29 24<br>055 28 04.2                 | Fl G 4s                  | .....                                      | .....                 | Green, marked "KN1".   | Seasonal.<br><br>Chart:4507<br>Edn 07/16 (G16-022)   |
| 239.23<br>H0735   | Garden Cove<br>Point Light  | St. Lunaire Bay.<br>51 29 45.5<br>055 28 18.0                                | Fl R 5s                  | 3.1  | 2                     | Mast.<br>2.6   | Flash 1 s; eclipse 4 s.<br>Seasonal.<br><br>Chart:4507<br>Edn 09/23 (N23-078)  |
| 239.24            | St. Lunaire<br>Harbour light buoy<br>KN3                                  | 51 30 00.2<br>055 28 36.7  | Fl G 4s                  | .....                                      | .....                 | Green spar, marked "KN3".                                    | Seasonal.<br><br>Chart:4507<br>Edn 10/16 (N16-023)   |
| 239.25            | Harbour Shoal<br>light buoy KN5   | St. Lunaire Harbour.<br>51 30 02.5<br>055 28 33.1                            | Q G 1s                   | .....                                      | .....                 | Green spar, marked "KN5".                                    | Seasonal.<br><br>Chart:4507<br>Edn 10/16 (N16-024)<br>Edn 09/23 (N23-094)  |
| 239.27<br>H0737   | St. Lunaire Wharf<br>Light  | Harbour.<br>51 30 01.6<br>055 28 31.4  | Fl R 5s                  | 3.5  | 2                     | Mast.  | Flash 1 s; eclipse 4 s.<br>Seasonal.<br><br>Chart:4507<br>Edn 11/16 (N16-060)<br>Edn 09/23 (N23-079)   |
| 240<br>H0730      | <b>Fox Point<br/>(Fishing Point)<br/>Light Station and<br/>Fog Signal</b> | Entrance to St.<br>Anthony Harbour.<br>51 21 22.0<br>055 33 18.3             | Fl W 10s                 | 26.8                                       | 17                    | White square tower with<br>red horizontal bands.<br>9.3      | Flash 0.3 s; eclipse 9.7 s.<br>Visible 270°.<br>Year round.<br><br>Horn - Blast 4 s; sil. 56 s.<br>Horn points 115°18'.<br><br>Chart:4514<br>Edn 04/24 (N24-037) |
| 240.3             | Flat Point, Goose<br>Cove light buoy<br>KG1                               | 51 18 32<br>055 38 33.2  | Fl G 4s                  | .....                                      | .....                 | Green spar, marked "KG1".                                    | Seasonal.<br><br>Chart:4516  |
| 240.6             | Goose Cove<br>(Mouse Island)<br>light buoy KG2                            | 51 18 31.3<br>055 38 30.4  | Fl R 4s                  | .....                                      | .....                 | Red spar, marked "KG2".                                      | Seasonal.<br><br>Chart:4516<br>Edn 07/10 (N10-035)   |
| 241               | Mouse Island  | N. end of island,<br>entrance to Goose<br>Cove.<br>51 18 30.5<br>055 38 27.2 | Fl W 4s                  | 9.1  | 6                     | Cylindrical tower, red and<br>white horizontal bands.<br>4.0 | Seasonal.<br><br>Chart:4516  |
| 241.1             | Goose Cove (Ant<br>Island) light buoy<br>KG3                              | 51 18 30<br>055 38 12.4  | Fl G 4s                  | .....                                      | .....                 | Green spar, marked "KG3".                                    | Seasonal.<br><br>Chart:4516  |



**NEWFOUNDLAND AND LABRADOR COAST – List of Lights, Buoys and Fog Signals**

| No.              | Name   | Position<br>-----<br>Latitude N.<br>Longitude W.     | Light<br>Characteristics | Focal<br>Height<br>in m.<br>above<br>water | Nomi-<br>nal<br>Range | Description<br>-----<br>Height in meters<br>above ground                     | Remarks<br>-----<br>Fog Signals   |
|------------------|--|--|--------------------------|--|-----------------------|--|---|
| <b>WHITE BAY</b> |  |  |                          |  |                       |  |   |
| 241.16           | Goose Cove Inner<br>(Cigale Point) light<br>buoy KG5 | 51 18 32.6<br>055 38 08.3                            | Fl G 4s                  | .....                                      | .....                 | Green spar, marked "KG5".  | Seasonal.<br><br>Chart:4516   |
| 242              | St. Anthony<br>Harbour                               | W. of Moores Point.<br>51 21 34.5<br>055 33 29.4     | Fl W 4s                  | 11.0                                       | 5                     | Square skeleton tower, red<br>and white rectangular<br>daymark.<br><br>4.5   | Harbour light only.<br>Seasonal.<br><br>Chart:4514                            |
| 242.3            | St. Anthony<br>Harbour light buoy<br>KA2             | 51 21 36.2<br>055 34 08.9                            | Fl R 4s                  | .....                                      | .....                 | Red, marked "KA2".   | Year round.<br><br>Chart:4514<br>Edn 07/22 (N22-083)                          |
| 242.31           | North Harbour<br>Rock light buoy<br>KA1              | St. Anthony<br>Harbour.<br>51 21 35.0<br>055 34 11.4 | Fl G 4s                  | .....                                      | .....                 | Green spar, marked "KA1".  | Year round.<br><br>Chart:4514<br>Edn 07/22 (N22-090)                          |
| 243              | Harbour Rock   | NE. point of rock.<br>51 21 32.3<br>055 34 11        | Fl G 4s                  | 6.0  | 4                     | Square skeleton tower,<br>green and white<br>rectangular daymark.<br><br>4.3 | Harbour light only.<br>Seasonal.<br><br>Chart:4514                            |
| 243.1            | Marguerite Point<br>light buoy KA4                   | 51 21 57.9<br>055 34 43.1                            | Fl R 4s                  | .....                                      | .....                 | Red spar, marked "KA4".  | Seasonal.<br><br>Chart:4514   |
| 243.11           | Middle Arm light<br>buoy KA2.2                       | St. Anthony Harbour.<br>51 21 48.0<br>055 34 32.4    | Q R 1s                   | .....                                      | .....                 | Red spar, marked "KA2.2".  | Year round.<br><br>Chart:4514<br>Edn 10/14 (N14-051)<br>Edn 01/22 (N21-243)   |
| 243.2            | St. Anthony Outer<br>light buoy KM1                  | 51 22 02.5<br>055 34 50.9                            | Fl G 4s                  | .....                                      | .....                 | Green spar, marked<br>"KM1".   | Seasonal.<br><br>Chart:4514   |
| 243.3            | St. Anthony Inner<br>light buoy KA6                  | 51 22 05.1<br>055 35 00.3                            | Q R 1s                   | .....                                      | .....                 | Red spar, marked "KA6".  | Seasonal.<br><br>Chart:4514   |
| 243.31           | Marguerite Point<br>Wharf                            | 51 21 55<br>055 34 36.8                              | Fl R 4s                  | .....                                      | .....                 | Cylindrical mast.  | Year round.<br><br>Chart:4514   |
| 244<br>H0725     | Brent Islands Light                                  | Main Brook<br>entrance.<br>51 15 20.2<br>055 56 02.1 | Fl W 5s                  | 8.5  | 7                     | Square skeleton tower, red<br>and white rectangular<br>daymark.<br><br>4.0   | Flash 1 s; eclipse 4 s.<br>Seasonal.<br><br>Chart:4518<br>Edn 07/24 (N24-126) |
| 245<br>H0724     | Cailloux Island<br>Light                             | Main Brook<br>entrance.<br>51 12 04.2<br>055 59 28.1 | Fl R 5s                  | 6.7  | 4                     | Square skeleton tower, red<br>and white rectangular<br>daymark.<br><br>4.0   | Flash 1 s; eclipse 4 s.<br>Seasonal.<br><br>Chart:4518<br>Edn 07/24 (N24-127) |
| 246<br>H0726     | Main Brook Wharf<br>Light                            | Harbour.<br>51 10 10.2<br>055 59 48.1                | Fl R 5s                  | 5.0  | 4                     | Mast.<br><br>2.4   | Flash 1 s; eclipse 4 s.<br>Seasonal.<br><br>Chart:4518<br>Edn 10/23 (N23-144) |

NEWFOUNDLAND AND LABRADOR COAST – List of Lights, Buoys and Fog Signals

| No.              | Name   | Position<br>-----<br>Latitude N.<br>Longitude W.                 | Light<br>Characteristics | Focal<br>Height<br>in m.<br>above<br>water | Nomi-<br>nal<br>Range | Description<br>-----<br>Height in meters<br>above ground                    | Remarks<br>-----<br>Fog Signals  |
|------------------|--|--|--------------------------|--|-----------------------|---|--|
| <b>WHITE BAY</b> |  |  |                          |  |                       |   |  |
| 247<br>H0722     | Conche Light   | Conche Harbour<br>entrance.<br>50 53 09.8<br>055 53 49.7         | Fl R 6s                  | 7.2  | 4                     | Square skeleton tower, red<br>and white rectangular<br>daymark.<br>6.7      | Flash 1 s; eclipse 5 s.<br>Seasonal.<br><br>Chart:4583<br>Edn 09/20 (N20-040)                        |
| 247.1            | Conche Wharf   | 50 53 09.8<br>055 53 40.9  | Fl R 4s                  | .....                                      | 2                     | Cylindrical mast.   | Seasonal.<br><br>Chart:4583  |
| 248<br>H0721     | Cape Fox   | 50 51 40.2<br>055 53 24.0  | Fl W 5s                  | 58.8                                       | 5                     | Rectangular skeleton<br>tower, red and white<br>rectangular daymark.<br>4.3 | Flash 1 s; eclipse 4 s.<br>Seasonal.<br><br>Chart:4583<br>Edn 07/24 (N24-128)                        |
| 249<br>H0716     | Nid Island Light   | S. end of island, off<br>La Crique.<br>50 42 18.0<br>055 37 46.7 | LFl W 10s                | 12.5                                       | 8                     | Rectangular skeleton<br>tower, red and white<br>rectangular daymark.<br>4.3 | Seasonal.<br><br>Chart:4583<br>Edn 07/24 (N24-129)   |
| 249.9            | Englee Harbour<br>Outer East<br>Cardinal light buoy<br>KEN | 50 42 59.0<br>056 06 13.0  | Q(3) W 10s               | .....                                      | .....                 | Black, yellow and black,<br>marked "KEN".                                   | Operates 24 h.<br>Seasonal.<br><br>Chart:4583<br>Edn 05/24 (N24-011)                                 |
| 250<br>H0718     | Englee Harbour<br>Light                                    | Harbour entrance.<br>50 43 13.5<br>056 06 49.1                   | Fl W 5s                  | 15.2                                       | 7                     | Rectangular skeleton<br>tower, red and white<br>rectangular daymark.<br>4.7 | Flash 1 s; eclipse 4 s.<br>Seasonal.<br><br>Chart:4583<br>Edn 07/24 (N24-130)                        |
| 251              | Englee Wharf   | On seaward end of<br>wharf.<br>50 44 02<br>056 06 34             | Fl R 4s                  | 4.0  | 4                     | Cylindrical mast.<br>2.4  | Seasonal.<br><br>Chart:4583  |
| 251.5            | Marten's Rock light<br>buoy KR2                            | Entrance to<br>Chimmey Bay.<br>50 45 22.7<br>056 09 14.9         | Fl R 4s                  | .....                                      | .....                 | Red spar, marked "KR2".   | Seasonal.<br><br>Chart:4538<br>Edn 03/11 (N10-016)   |
| 252<br>H0719     | Bad Rock Light   | Chimmey Channel.<br>50 46 58.7<br>056 09 35.9                    | Fl G 5s                  | 4.6  | 6                     | Square skeleton tower,<br>green and white<br>rectangular daymark.<br>4.3    | Flash 1 s; eclipse 4 s.<br>Seasonal.<br><br>Chart:4538<br>Edn 06/24 (N24-076)<br>Edn 07/24 (N24-131) |
| 253<br>H0720     | Roddickton-Bide<br>Arm Breakwater<br>Light                 | 50 51 46.4<br>056 07 54.5  | Fl G 4s                  | 3.7  | 4                     | Mast.<br>2.1  | Seasonal.<br><br>Chart:4538<br>Edn 07/24 (N24-134)   |
| 254<br>H0712     | Duckbill Point   | Entrance to N. arm.<br>50 35 48.2<br>056 12 08.2                 | Fl W 5s                  | 21.6                                       | 5                     | Rectangular skeleton<br>tower, red and white<br>rectangular daymark.<br>4.3 | Flash 1 s; eclipse 4 s.<br>Seasonal.<br><br>Chart:4583<br>Edn 07/24 (N24-132)                        |
| 255<br>H0710     | Fourché Harbour<br>Light                                   | Granite Point.<br>50 30 44.5<br>056 16 32.5                      | LFl W 6s                 | 24.7                                       | 5                     | Rectangular skeleton<br>tower, red and white<br>rectangular daymark.<br>4.3 | Flash 2 s; eclipse 4 s.<br>Seasonal.<br><br>Chart:4583<br>Edn 07/24 (N24-124)                        |

**NEWFOUNDLAND AND LABRADOR COAST – List of Lights, Buoys and Fog Signals**

| No.              | Name   | Position<br>-----<br>Latitude N.<br>Longitude W.         | Light<br>Characteristics | Focal<br>Height<br>in m.<br>above<br>water | Nomi-<br>nal<br>Range | Description<br>-----<br>Height in meters<br>above ground                        | Remarks<br>-----<br>Fog Signals   |
|------------------|--|--|--------------------------|--|-----------------------|---|---|
| <b>WHITE BAY</b> |  |  |                          |  |                       |   |   |
| 256<br>H0708     | Great Harbour<br>Deep Light                              | 50 22 38.9<br>056 24 40.8                                | Fl W 6s                  | 18.6                                       | 5                     | Square skeleton tower, red<br>and white rectangular<br>daymark.<br><br>4.3      | Flash 1 s; eclipse 5 s.<br>Seasonal.<br><br><b>Chart:4505<br/>Edn 07/24 (N24-123)</b>                       |
| 257<br>H0698     | Partridge Point<br>Light                                 | N. end of point.<br>50 09 10.8<br>056 08 34.4            | Fl W 5s                  | 45.7                                       | 7                     | Rectangular skeleton<br>tower, red and white<br>rectangular daymark.<br><br>4.3 | Flash 1 s; eclipse 4 s.<br>Year round.<br><br><b>Chart:4821<br/>Edn 07/24 (N24-125)</b>                     |
| 257.2<br>H0697.7 | Fleur de Lys<br>Entrance Light                           | Fleur de Lys<br>Harbour.<br>50 06 52.9<br>056 07 12.9    | Fl W 5s                  | 4.0  | 5                     | Mast.<br><br>2.4  | Flash 1 s; eclipse 4 s.<br>Year round.<br><br><b>Chart:4821<br/>Edn 07/24 (N24-122)</b>                     |
| 257.3            | <i>Fleur de Lys light<br/>buoy KF1</i>                   | <i>50 06 59.3<br/>056 07 32.9</i>                        | <i>Fl G 4s</i>           | <i>.....</i>                               | <i>.....</i>          | <i>Green spar, marked "KF1".</i>  | <i>Seasonal.</i><br><br><b>Chart:4821</b>   |
| 257.31           | <i>Fleur de Lys<br/>(Welsh Point) light<br/>buoy KF2</i> | <i>50 07 03<br/>056 07 33.7</i>                          | <i>Fl R 4s</i>           | <i>.....</i>                               | <i>.....</i>          | <i>Red spar, marked "KF2".</i>  | <i>Seasonal.</i><br><br><b>Chart:4821</b>   |
| 257.4            | <i>Fleur de Lys<br/>(White Bay) light<br/>buoy KF3</i>   | <i>50 07 02.3<br/>056 07 38.9</i>                        | <i>Fl G 4s</i>           | <i>.....</i>                               | <i>.....</i>          | <i>Green spar, marked "KF3".</i>  | <i>Seasonal.</i><br><br><b>Chart:4821</b>   |
| 257.41           | <i>Fleur de Lys light<br/>buoy KF4</i>                   | <i>50 07 06.1<br/>056 07 46.8</i>                        | <i>Fl R 4s</i>           | <i>.....</i>                               | <i>.....</i>          | <i>Red spar, marked "KF4".</i>  | <i>Seasonal.</i><br><br><b>Chart:4821</b>   |
| 257.42           | <i>Fleur de Lys light<br/>buoy KF5</i>                   | <i>50 07 01.9<br/>056 07 57.5</i>                        | <i>Fl G 4s</i>           | <i>.....</i>                               | <i>.....</i>          | <i>Green spar, marked "KF5".</i>  | <i>Seasonal.</i><br><br><b>Chart:4821</b>   |
| 257.5<br>H0693   | St. Barbe Islands<br>Light                               | SE. entrance to W.<br>cove.<br>50 11 57.1<br>055 44 40.7 | Fl W 5s                  | 21.3                                       | 3                     | Rectangular skeleton<br>tower, red and white<br>rectangular daymark.<br><br>4.7 | Flash 1 s; eclipse 4 s.<br>Seasonal.<br><br><b>Chart:4821<br/>Edn 07/24 (N24-121)</b>                       |
| 258              | Jackson Arm  | S. end of Eastern<br>Head.<br>49 51 44.5<br>056 46 14    | Fl W 6s                  | 20.0                                       | 9                     | Square skeleton tower, red<br>and white rectangular<br>daymark.<br><br>4.3      | Flash 1 s; eclipse 5 s.<br>Seasonal.<br><br><b>Chart:4540</b>   |
| 260              | Westport Cove  | N. side of cove.<br>49 47 09.8<br>056 38 41.8            | Fl W 4s                  | 10.1                                       | 7                     | White octagonal tower.<br><br>5.5   | Seasonal.<br><br><b>Chart:4821<br/>Edn 05/10 (N10-017)</b>  |
| 260.5            | Westport<br>Breakwater Light                             | 49 47 06.7<br>056 38 36.7                                | Fl G 4s                  | .....                                      | 2                     | Mast.   | Flash 1 s; eclipse 3 s.<br>Seasonal (in place year round).<br><br><b>Chart:4821<br/>Edn 03/18 (N17-092)</b> |
| 261              | Sops Arm   | On White Point.<br>49 44 58<br>056 49 40                 | Fl W 4s                  | 16.8                                       | 6                     | Square skeleton tower, red<br>and white rectangular<br>daymark.<br><br>4.3      | Seasonal.<br><br><b>Chart:4541</b>  |

NEWFOUNDLAND AND LABRADOR COAST – List of Lights, Buoys and Fog Signals

| No.               | Name  | Position<br>-----<br>Latitude N.<br>Longitude W.                 | Light<br>Characteristics |          |            | Focal<br>Height<br>in m.<br>above<br>water | Nomi-<br>nal<br>Range | Description<br>-----<br>Height in meters<br>above ground                    | Remarks<br>-----<br>Fog Signals  |
|-------------------|---|--|--------------------------|----------|------------|--|-----------------------|---|--|
| <b>WHITE BAY</b>  |   |  |                          |          |            |  |                       |   |  |
| 263<br>H0702      | Seal Cove Wharf<br>Light                                | Seal Cove Harbour.<br>49 56 09.1<br>056 23 37.4                  | FI                       | R        | 3s         | 3.4  | 3                     | Mast.<br>2.4  | Flash 0.5 s; eclipse 2.5 s.<br>Seasonal.<br><br>Chart:4821<br>Edn 12/11 (N11-086)<br>Edn 12/18 (N18-095) |
| 263.5             | Wild Cove Wharf<br>Light                                | Seaward side of<br>wharf.<br>49 59 35.0<br>056 20 30.2           | FI                       | G        | 4s         | .....                                      | 4                     | Pipe tower.   | Flash 1 s; eclipse 3 s.<br>Operates 24 h.<br>Seasonal.<br><br>Chart:4821<br>Edn 09/21 (N21-063)          |
| 264               | Pacquet Harbour<br>Entrance Light                       | 49 58 41.1<br>055 51 20.6  | FI                       | W        | 5s         | 30.2                                       | 7                     | Rectangular skeleton<br>tower, red and white<br>rectangular daymark.<br>4.3 | Flash 1 s; eclipse 4 s.<br>Seasonal.<br><br>Chart:4821<br>Edn 10/20 (N20-087)<br>Edn 07/24 (N24-120)     |
| 264.1             | <i>Pacquet Harbour<br/>light buoy KP1</i>               | 49 59 12.8<br>055 52 18.5  | <i>FI</i>                | <i>G</i> | <i>4s</i>  | <i>.....</i>                               | <i>.....</i>          | <i>Green spar, marked "KP1".</i>  | <i>Seasonal.</i><br><br>Chart:4821   |
| 264.2             | <i>Pacquet Harbour<br/>light buoy KP2</i>               | 49 59 22.2<br>055 52 18.1  | <i>FI</i>                | <i>R</i> | <i>4s</i>  | <i>.....</i>                               | <i>.....</i>          | <i>Red spar, marked "KP2".</i>  | <i>Seasonal.</i><br><br>Chart:4821   |
| 265<br>H0694.5    | Pacquet Wharf<br>Light                                  | NW. end of Pacquet<br>Harbour.<br>49 59 25.5<br>055 52 27.0      | FI                       | R        | 5s         | 3.5  | 2                     | Mast.<br>2.4  | Flash 1 s; eclipse 4 s.<br>Seasonal.<br><br>Chart:4821<br>Edn 01/11 (N10-066)<br>Edn 06/24 (N24-100)     |
| 265.1             | <i>Crocodile Shoal<br/>light buoy KE2</i>               | <i>Harbour Round.</i><br>49 55 20.8<br>055 43 58.4               | <i>FI</i>                | <i>R</i> | <i>4s</i>  | <i>.....</i>                               | <i>.....</i>          | <i>Red spar, marked "KE2".</i>  | <i>Seasonal.</i><br><br>Chart:4821<br>Edn 09/23 (N23-081)  |
| 266.1             | <i>Sleepy Point West<br/>Cardinal light buoy<br/>KL</i> | <i>Off the point in<br/>LaScie.</i><br>49 58 21.2<br>055 36 35.9 | <i>Q(9)</i>              | <i>W</i> | <i>15s</i> | <i>.....</i>                               | <i>.....</i>          | <i>Yellow, black and yellow,<br/>marked "KL".</i>                           | <i>Seasonal.</i><br><br>Chart:4522<br>Edn 10/15 (N15-039)<br>Edn 12/15<br>Edn 05/24 (N24-082)            |
| 267<br>H0692.4    | La Scie Harbour<br>Breakwater Light                     | 49 57 42.5<br>055 36 10.3  | FI                       | R        | 5s         | 5.0  | 3                     | Mast.<br>2.4  | Flash 1 s; eclipse 4 s.<br>Seasonal.<br><br>Chart:4522<br>Edn 06/24 (N24-101)                            |
| 267.1             | <i>La Scie light buoy<br/>KL4</i>                       | 49 57 30.0<br>055 35 53.4  | <i>FI</i>                | <i>R</i> | <i>4s</i>  | <i>.....</i>                               | <i>.....</i>          | <i>Red spar, marked "KL4".</i>  | <i>Seasonal.</i><br><br>Chart:4522<br>Edn 10/15 (N15-072)  |
| 267.3<br>H0692.55 | La Scie Harbour<br>Wharf Light                          | 49 57 46.2<br>055 36 13.8  | FI                       | G        | 5s         | 4.3  | 3                     | Mast.   | Flash 1 s; eclipse 4 s.<br>Seasonal.<br><br>Chart:4522<br>Edn 09/11 (N11-051)<br>Edn 06/24 (N24-102)     |
| 267.5<br>H0692.6  | Ming's Bight Wharf<br>Light                             | 49 58 38.9<br>056 02 16.3  | FI                       | G        | 5s         | 3.4  | 4                     | Mast.<br>2.4  | Flash 1 s; eclipse 4 s.<br>Seasonal.<br><br>Chart:4821<br>Edn 03/23 (N23-025)                            |

NEWFOUNDLAND AND LABRADOR COAST – List of Lights, Buoys and Fog Signals

| No.              | Name   | Position<br>-----<br>Latitude N.<br>Longitude W.                                      | Light<br>Characteristics | Focal<br>Height<br>in m.<br>above<br>water | Nomi-<br>nal<br>Range | Description<br>-----<br>Height in meters<br>above ground                       | Remarks<br>-----<br>Fog Signals   |
|------------------|--|---|--------------------------|--|-----------------------|--|---|
| <b>WHITE BAY</b> |  |   |                          |  |                       |  |   |
| 267.9            | <i>The Sisters West<br/>light buoy KC1</i>         | <i>E. of Coachman's<br/>Cove Harbour<br/>entrance.<br/>50 03 59.7<br/>056 02 59.8</i> | <i>Fl G 4s</i>           | <i>.....</i>                               | <i>.....</i>          | <i>Green, marked "KC1".</i>  | <i>Seasonal.</i><br><br><b>Chart:4521<br/>Edn 05/24 (N24-012)</b>   |
| 268              | Coachman's Cove<br>Harbour                         | On French Island.<br>50 03 13.3<br>056 05 41.2  | Fl W 3s                  | 11.9                                       | 5                     | Square skeleton tower, red<br>square daymark, white<br>vertical stripe.<br>5.2 | Flash 0.5 s; eclipse 2.5 s.<br>Seasonal.<br><br><b>Chart:4521<br/>Edn 02/10 (N09-057)</b>                                       |
| 268.1            | <i>Gentile Island<br/>Shoal light buoy<br/>KC3</i> | <i>Coachman's<br/>Harbour.<br/>50 03 13.0<br/>056 06 31.3</i>                         | <i>Fl G 4s</i>           | <i>.....</i>                               | <i>.....</i>          | <i>Green spar, marked "KC3".</i>   | <i>Seasonal.</i><br><br><b>Chart:4521<br/>Edn 05/24 (N24-080)</b>   |
| 268.5<br>H0696.5 | Coachman's Cove<br>Wharf Light                     | 50 03 01.1<br>056 06 35.3   | Fl G 5s                  | .....                                      | 2                     | Mast.  | Flash 1 s; eclipse 4 s.<br>Operates 24 h.<br>Seasonal.<br><br><b>Chart:4521<br/>Edn 11/09 (N09-036)<br/>Edn 06/24 (N24-103)</b> |
| 269.2            | <i>Sisters East light<br/>buoy KV4</i>             | <i>E. of Coachman's<br/>Cove Harbour<br/>entrance.<br/>50 03 26.5<br/>056 01 52.9</i> | <i>Fl R 4s</i>           | <i>.....</i>                               | <i>.....</i>          | <i>Red, marked "KV4".</i>  | <i>Seasonal.</i><br><br><b>Chart:4521<br/>Edn 07/10 (N10-016)</b>   |

**NEWFOUNDLAND AND LABRADOR COAST – List of Lights, Buoys and Fog Signals**

| No.                                    | Name  | Position<br>-----<br>Latitude N.<br>Longitude W.                  | Light<br>Characteristics | Focal<br>Height<br>in m.<br>above<br>water | Nomi-<br>nal<br>Range | Description<br>-----<br>Height in meters<br>above ground                   | Remarks<br>-----<br>Fog Signals   |
|--|---|---|--------------------------|--|-----------------------|--|---|
| <b>NEWFOUNDLAND AND LABRADOR COAST</b> |   |   |                          |  |                       |  |   |
| 269.99                                 | Twelve Foot Rock<br>West Cardinal light<br>buoy (Henely Hr.)<br>NJT | W. of Chateau.<br>51 58 52.8<br>055 51 48                         | VQ(9) W 10s              | .....                                      | .....                 | Yellow, black and yellow<br>spar, marked "NJT".                            | Seasonal.<br><br>Chart:5030<br>Edn 02/10 (N10-003)  |
| 270<br>H0108                           | Chateau Point<br>Light  | Henley Harbour<br>entrance.<br>51 58 19.9<br>055 51 11.3          | Fl W 6s                  | 20.0                                       | 5                     | Square skeleton tower, red<br>and white rectangular<br>daymark.<br><br>4.3 | Flash 0.5 s; eclipse 5.5 s.<br>Seasonal.<br><br>Chart:5030<br>Edn 07/20 (N20-037)<br>Edn 11/23 (N23-213)                    |
| 270.01                                 | Flat Island Rock<br>light buoy NJ1                                  | Henley Hr Entrance.<br>51 59 14.9<br>055 51 58.6                  | Fl G 4s                  | .....                                      | .....                 | Green spar, marked "NJ1".  | Seasonal.<br><br>Chart:5030<br>Edn 09/15<br>Edn 12/15 (N15-065)   |
| 270.02                                 | Freezer Rock light<br>buoy NJ2                                      | 51 59 37.7<br>055 51 57   | Fl R 4s                  | .....                                      | .....                 | Red spar, marked "NJ2".  | Seasonal.<br><br>Chart:5030   |
| 270.03                                 | Allen Shoal East<br>Cardinal light buoy<br>NP                       | 52 03 58.2<br>055 38 52.8   | Q(3) W 10s               | .....                                      | .....                 | Black, yellow and black,<br>marked "NP".                                   | Seasonal.<br><br>Chart:5030   |
| 270.1<br>H0086.8                       | Cape St. Francis<br>Light   | E. of Granby Island.<br>52 33 51.0<br>055 42 13.8                 | Fl W 5s                  | 39.4                                       | 4                     | Square skeleton tower, red<br>and white rectangular<br>daymark.            | Flash 1 s; eclipse 4 s.<br>Seasonal.<br><br>Chart:5179<br>Edn 01/11 (N10-066)<br>Edn 08/22 (N22-099)<br>Edn 12/23 (N23-237) |
| 270.2                                  | Williams Harbour<br>light buoy NW5                                  | 52 33 14.8<br>055 46 17.2   | Fl G 4s                  | .....                                      | .....                 | Green, marked "NW5".   | Seasonal.<br><br>Chart:5179<br>Edn 08/10 (N10-016)  |
| 270.23                                 | Leg Island light<br>buoy NW6  | Williams Harbour<br>Run.<br>52 34 11.4<br>055 51 00.2             | Fl R 4s                  | .....                                      | .....                 | Red spar, marked "NW6".  | Seasonal.<br><br>Chart:5179<br>Edn 07/10 (N10-016)  |
| 270.25                                 | Main Tickle Shoal<br>light buoy NW7                                 | 52 33 48.8<br>055 52 54.6   | Fl G 4s                  | .....                                      | .....                 | Green spar, marked<br>"NW7".   | Seasonal.<br><br>Chart:5179<br>Edn 09/15 (N15-066)  |
| 270.3                                  | Shinney Rock light<br>buoy NW3                                      | Williams Harbour<br>entrance.<br>52 32 19.9<br>055 44 39.2        | Fl G 4s                  | .....                                      | .....                 | Green, marked "NW3".   | Seasonal.<br><br>Chart:5179<br>Edn 07/10 (N10-016)  |
| 270.4                                  | Red Point Bank<br>East Cardinal light<br>buoy NWW                   | NE. of Red Point,<br>Denbigh Island.<br>52 31 21.7<br>055 44 21.7 | Q(3) W 10s               | .....                                      | .....                 | Black, yellow and black,<br>marked "NWW".                                  | Seasonal.<br><br>Chart:5179<br>Edn 09/21 (N21-066P)   |
| 270.45                                 | Mad Moll Rocks<br>light buoy NA1/1                                  | Alexis Bay.<br>52 30 28.8<br>055 43 51.0                          | Fl G 4s                  | .....                                      | .....                 | Green, marked "NA1/1".   | Seasonal.<br><br>Chart: 5179<br>Edn 09/21 (N21-097)   |

**NEWFOUNDLAND AND LABRADOR COAST – List of Lights, Buoys and Fog Signals**

| No.                                    | Name                                     | Position<br>-----<br>Latitude N.<br>Longitude W.            | Light<br>Characteristics | Focal<br>Height<br>in m.<br>above<br>water | Nomi-<br>nal<br>Range | Description<br>-----<br>Height in meters<br>above ground              | Remarks<br>-----<br>Fog Signals  |
|--|--|---|--------------------------|--|-----------------------|---|--|
| <b>NEWFOUNDLAND AND LABRADOR COAST</b> |  |   |                          |  |                       |   |  |
| 270.5<br>H0087                         | Bobs Island Light                        | Alexis Bay.<br>52 30 47.0<br>055 45 54.0                    | Fl R 5s                  | 19.8                                       | 4                     | Square skeleton tower, red and white rectangular daymark.<br><br>4.3  | Flash 1 s; eclipse 4 s.<br>Seasonal.<br><br>Chart:5179<br>Edn 08/22 (N22-100)<br>Edn 12/23 (N23-236)                       |
| 270.7                                  | Gull Rock light buoy NA1                 | 52 31 42.6<br>055 51 26                                     | Fl G 4s                  | .....                                      | .....                 | Green spar, marked "NA1".   | Seasonal.<br><br>Chart:5179  |
| 270.9                                  | Northern Ship light buoy NA3             | 52 32 11.5<br>055 59 37.2                                   | Fl G 4s                  | .....                                      | .....                 | Green spar, marked "NA3".   | Seasonal.<br><br>Chart:5179<br>Edn 09/15<br>Edn 11/15 (N15-067)  |
| 270.92                                 | Brandies Shoal light buoy NA5            | Northern Ships Run.<br>52 32 35.6<br>056 02 24.9            | Fl G 4s                  | .....                                      | .....                 | Green spar, marked "NA5".   | Seasonal.<br><br>Chart:5179<br>Edn 03/11 (N10-016)<br>Edn 11/21 (N21-100)  |
| 270.93                                 | Groves Island Tickle light buoy NA7      | 52 32 22.2<br>056 09 15                                     | Fl G 4s                  | .....                                      | .....                 | Green spar, marked "NA7".   | Seasonal.<br><br>Chart:5179  |
| 271                                    | Grove Island Tickle North light buoy NA8 | E. of island.<br>52 32 22.9<br>056 09 21.5                  | Fl R 4s                  | .....                                      | .....                 | Red spar, marked "NA8".   | Seasonal.<br><br>Chart:5179<br>Edn 10/21 (N21-136)   |
| 271.5                                  | Groves Island Tickle light buoy NA10     | 52 32 11.8<br>056 10 46                                     | Fl R 4s                  | .....                                      | .....                 | Red spar, marked "NA10".  | Seasonal.<br><br>Chart:5179  |
| 272                                    | Grove Island Tickle South light buoy NA9 | SE. of island.<br>52 32 06.7<br>056 09 35.8                 | Fl G 4s                  | .....                                      | .....                 | Green spar, marked "NA9".   | Seasonal.<br><br>Chart:5179<br>Edn 10/21 (N21-137)   |
| 272.5                                  | Seal Rocks light buoy NA11               | Port Hope Simpson.<br>52 32 23.0<br>056 12 08.3             | Fl G 4s                  | .....                                      | .....                 | Green spar, marked "NA11".  | Operates 24 h.<br>Seasonal.<br><br>Chart:5179<br>Edn 10/17 (N17-046)<br>Edn 03/18 (N17-093)                                |
| 272.7                                  | Port Hope Simpson light buoy NA13        | At the entrance.<br>52 32 26.7<br>056 13 41.3               | Fl G 4s                  | .....                                      | .....                 | Green spar, marked "NA13".  | Operates 24 h.<br>Seasonal.<br><br>Chart:5179<br>Edn 09/21 (N21-069)   |
| 273<br>H0088                           | Grove Island, East-West range            | Entrance to Port Hope Simpson.<br>52 31 56.3<br>056 09 31.4 | Iso R 8s                 | 7.9  | 11                    | Square skeleton tower, white daymark, red vertical stripe.<br><br>6.3 | Visible in line of range.<br>Seasonal.   |
| 274<br>H0088.1                         |  | 106°26' 269.1 m from front.                                 | Iso R 8s                 | 15.8                                       | 11                    | Square skeleton tower, white daymark, red vertical stripe.<br><br>3.3 | Visible from channel approach only.<br>Seasonal.<br><br>Chart:5179<br>Edn 10/17 (N17-044, 045)<br>Edn 05/18 (N18-015, 016) |

NEWFOUNDLAND AND LABRADOR COAST – List of Lights, Buoys and Fog Signals

| No. | Name | Position<br>-----<br>Latitude N.<br>Longitude W. | Light<br>Characteristics | Focal<br>Height<br>in m.<br>above<br>water | Nomi-<br>nal<br>Range | Description<br>-----<br>Height in meters<br>above ground | Remarks<br>-----<br>Fog Signals |
|-----|------|--|--------------------------|--|-----------------------|--|---------------------------------|
|-----|------|--|--------------------------|--|-----------------------|--|---------------------------------|

NEWFOUNDLAND AND LABRADOR COAST

|                |  |  |          |       |       |   |   |
|----------------|--|--|----------|-------|-------|---|---|
| 275<br>H0089   | Grove Island,<br>North-South range                   | Entrance to Port<br>Hope Simpson.<br>52 31 49.4<br>056 09 57.4 | Iso R 8s | 9.2   | 11    | Square skeleton tower,<br>white daymark, red vertical<br>stripe.<br>7.8 | Visible from channel approach<br>only.<br>Seasonal.                                     |
| 276<br>H0089.1 |  | 216°13' 134.7 m<br>from front.                                 | Iso R 8s | 14.5  | 11    | Square skeleton tower,<br>white daymark, red vertical<br>stripe.<br>6.3 | Visible from channel approach<br>only.<br>Seasonal.                                     |
|                |  |  |          |       |       |   | <b>Chart:5179</b><br><b>Edn 10/17 (N17-037, 038)</b><br><b>Edn 12/17 (N17-074, 075)</b> |
| 276.1          | Port Hope<br>Simpson Wharf<br>Light                  | 52 32 14.6<br>056 16 47.1                                      | Fl G 5s  | ..... | 2     | Pipe tower.   | Flash 1 s; eclipse 4 s.<br>Operates 24 h.<br>Seasonal.                                  |
|                |  |  |          |       |       |   | <b>Chart:5031</b><br><b>Edn 08/22 (N22-094)</b><br><b>Edn 11/23 (N23-182)</b>           |
| 276.2          | Spear Point  | 52 26 41.5<br>055 37 48.3                                      | Fl W 3s  | 39.1  | 5     | Cylindrical mast, red and<br>white daymark.<br>2.4                      | Flash 0.5 s, eclipse 2.5 s.<br>Seasonal.  |
|                |  |  |          |       |       |   | <b>Chart:5031</b>   |
| 276.3          | Fox Harbour light<br>buoy NF1                        | At the harbour<br>entrance.<br>52 21 37.2<br>055 41 49.6       | Fl G 4s  | ..... | ..... | Green spar, marked "NF1".   | Operates 24 h.<br>Seasonal.   |
|                |  |  |          |       |       |   | <b>Chart:5031</b><br><b>Edn 12/21 (N21-067P)</b>  |
| 276.4          | Fox Harbour light<br>buoy NF2                        | 52 21 35.7<br>055 41 41.4                                      | Fl R 4s  | ..... | ..... | Red, marked "NF2".  | Seasonal.   |
|                |  |  |          |       |       |   | <b>Chart:5031</b>   |
| 276.5          | Fox Harbour light<br>buoy NF3                        | 52 21 55<br>055 41 04.5  | Fl G 4s  | ..... | ..... | Green, marked "NF3".  | Seasonal.   |
|                |  |  |          |       |       |   | <b>Chart:5031</b>   |
| 276.55         | Shag Rocks light<br>buoy NMS2                        | St. Lewis Sound.<br>52 20 27.7<br>055 44 34.1                  | Fl R 4s  | ..... | ..... | Red, marked "NMS2".   | Operates 24 h.<br>Seasonal.   |
|                |  |  |          |       |       |   | <b>Chart:5031</b><br><b>Edn 12/21 (N21-095)</b>   |
| 276.7          | Captain Jacks light<br>buoy NMS1                     | 52 19 47.4<br>055 46 48.6                                      | Fl G 4s  | ..... | ..... | Green, marked "NMS1".   | Seasonal.   |
|                |  |  |          |       |       |   | <b>Chart:5031</b>   |
| 276.75         | Duck Island Shoal<br>light buoy NS2                  | 52 18 10.2<br>055 46 42  | Fl R 4s  | ..... | ..... | Red spar, marked "NS2".   | Seasonal.   |
|                |  |  |          |       |       |   | <b>Chart:5031</b>   |
| 276.77         | Burnt Point Shoal<br>light buoy NMH2                 | 52 18 48.0<br>055 49 0.5                                       | Fl R 4s  | ..... | ..... | Red spar, marked "NMH2".  | Seasonal.   |
|                |  |  |          |       |       |   | <b>Chart:5031</b><br><b>Edn 09/15 (N15-068)</b><br><b>Edn 01/16 (N15-068)</b>           |
| 276.771        | Mary's Harbour<br>(Inner Harbour)<br>light buoy NMH4 | 52 18 37<br>055 50 02.9  | Fl R 4s  | ..... | ..... | Red spar, marked "NMH4".  | Seasonal.   |
|                |  |  |          |       |       |   | <b>Chart:5031</b>   |
| 276.78         | Mary's Harbour<br>(Inner Harbour)<br>light buoy NMH3 | 52 18 35.1<br>055 50 01.8                                      | Fl G 4s  | ..... | ..... | Green spar, marked<br>"NMH3".   | Seasonal.   |
|                |  |  |          |       |       |   | <b>Chart:5031</b><br><b>Edn 09/15 (N15-069)</b>   |



**NEWFOUNDLAND AND LABRADOR COAST – List of Lights, Buoys and Fog Signals**

| No.                                    | Name                                      | Position<br>-----<br>Latitude N.<br>Longitude W.             | Light<br>Characteristics | Focal<br>Height<br>in m.<br>above<br>water | Nomi-<br>nal<br>Range | Description<br>-----<br>Height in meters<br>above ground                 | Remarks<br>-----<br>Fog Signals   |
|--|---|--|--------------------------|--|-----------------------|--|---|
| <b>NEWFOUNDLAND AND LABRADOR COAST</b> |   |  |                          |  |                       |  |   |
| 276.8                                  | Marley Rocks light<br>buoy NS1            | 52 17 43.8<br>055 45 44.4                                    | Fl G 4s                  | .....                                      | .....                 | Green, marked "NS1".   | Seasonal.<br><br>Chart:5031   |
| 276.81<br>H0089.7                      | Cape St. Lewis<br>Light                   | Entrance to<br>St. Lewis Sound.<br>52 22 04.8<br>055 37 48.0 | Fl W 4s                  | 40.7                                       | 4                     | Square skeleton tower, red<br>and white rectangular<br>daymark.          | Flash 1 s; eclipse 3 s.<br>Seasonal.<br><br>Chart:5031<br>Edn 08/22 (N22-101)   |
| 276.85<br>H0091                        | Killick Island Light                      | Entrance to Battle<br>Harbour.<br>52 16 40.0<br>055 35 33.0  | Fl G 5s                  | 6.3  | 2                     | Square skeleton tower,<br>green and white<br>rectangular daymark.<br>4.5 | Flash 1 s; eclipse 4 s.<br>Seasonal.<br><br>Chart:5031<br>Edn 09/11<br>Edn 08/22 (N22-121)<br>Edn 11/23 (N23-215)           |
| 276.87<br>H0089.8                      | Green Island Light                        | St. Lewis Sound.<br>52 17 38.0<br>055 41 02.0                | Fl W 5s                  | 13.7                                       | 5                     | Square skeleton tower, red<br>and white rectangular<br>daymark.<br>4.5   | Flash 1 s; eclipse 4 s.<br>Seasonal.<br><br>Chart:5031<br>Edn 07/22 (N22-102)<br>Edn 11/23 (N23-217)                        |
| 276.89<br>H0091.5                      | Tilcey Point Light                        | 52 16 42.0<br>055 35 58.0                                    | Fl R 5s                  | 11.3                                       | 2                     | Pipe tower.<br>2.4   | Flash 1 s; eclipse 4 s.<br>Seasonal.<br><br>Chart:5031<br>Edn 01/11 (N10-066)<br>Edn 02/23 (N22-103)<br>Edn 11/23 (N23-216) |
| 277<br>H0090                           | Copper Island<br>Light                    | Caribou Run.<br>52 15 50.1<br>055 40 11.6                    | Fl W 3s                  | 9.1  | 7                     | Square skeleton tower, red<br>and white rectangular<br>daymark.<br>4.3   | Flash 0.5 s; eclipse 2.5 s.<br>Seasonal.<br><br>Chart:5031<br>Edn 12/22 (N16-093)   |
| 277.2                                  | Caribou Run<br>South light buoy<br>NU2    | 52 14 51.4<br>055 38 57.9                                    | Fl R 4s                  | .....                                      | .....                 | Red spar, marked "NU2".  | Seasonal.<br><br>Chart:5031<br>Edn 09/15  |
| 277.3                                  | Caribou Run Inner<br>light buoy NU1       | 52 14 50<br>055 39 01.5                                      | Fl G 4s                  | .....                                      | .....                 | Green spar, marked "NU1".  | Seasonal.<br><br>Chart:5031   |
| 277.4                                  | Caribou Run North<br>light buoy NU4       | 52 15 32.3<br>055 39 51                                      | Fl R 4s                  | .....                                      | .....                 | Red spar, marked "NU4".  | Seasonal.<br><br>Chart:5031   |
| 277.5<br>H0093                         | Wall Island Point<br>Light                | 52 13 10.2<br>055 36 48.4                                    | Fl G 5s                  | 30.6                                       | 4                     | Square skeleton tower,<br>green and white<br>rectangular daymark.<br>4.5 | Flash 1 s; eclipse 4 s.<br>Seasonal.<br><br>Chart:5030<br>Edn 07/22 (N22-120)<br>Edn 11/23 (N23-214)                        |
| 277.56                                 | Caribou Run Mid<br>Rock light buoy<br>NU6 | 52 15 55.2<br>055 39 49.2                                    | Fl R 4s                  | .....                                      | .....                 | Red spar, marked "NU6".  | Seasonal.<br><br>Chart:5031   |
| 277.6                                  | St. Charles Inner<br>light buoy NUC2      | 52 13 13.2<br>055 36 17.4                                    | Fl R 4s                  | .....                                      | .....                 | Red, marked "NUC2".  | Seasonal.<br><br>Chart:5031   |

**NEWFOUNDLAND AND LABRADOR COAST – List of Lights, Buoys and Fog Signals**

| No. | Name | Position<br>-----<br>Latitude N.<br>Longitude W. | Light<br>Characteristics | Focal<br>Height<br>in m.<br>above<br>water | Nomi-<br>nal<br>Range | Description<br>-----<br>Height in meters<br>above ground | Remarks<br>-----<br>Fog Signals |
|-----|------|--|--------------------------|--|-----------------------|--|---------------------------------|
|-----|------|--|--------------------------|--|-----------------------|--|---------------------------------|

**NEWFOUNDLAND AND LABRADOR COAST**

|                    |   |  |                |              |              |   |   |
|--------------------|---|--|----------------|--------------|--------------|---|---|
| 278<br>H92         | <b>Double Island</b>                                  | On island.<br>52 15 18<br>055 33 16.4                                | Fl W 6s        | 38.4         | 7            | White cylindrical tower,<br>black and white horizontal<br>bands.<br><br>9.1 | Flash 1 s; eclipse 5 s.<br>Seasonal.<br><br><br><b>Chart:5031</b>   |
| 278.1              | <i>Hussey Shoal light<br/>buoy NUB1</i>               | <i>Battle Harbour.<br/>52 17 27.0<br/>055 35 24.0</i>                | <i>Fl G 4s</i> | <i>.....</i> | <i>.....</i> | <i>Green, marked "NUB1".</i>  | <i>Operates 24 h.<br/>Seasonal.</i><br><br><b>Chart:5031<br/>Edn 12/21 (N21-094)</b>  |
| 279<br>H0094       | <b>Camp Islands<br/>Light Station</b>                 | Strait of Belle Isle,<br>Labrador side.<br>52 10 00.7<br>055 38 24.8 | Fl W 5s        | 41.3         | 15           | White octagonal tower with<br>red upper portion.<br><br>9.9                 | Flash 0.2 s; eclipse 4.8 s.<br>Seasonal.<br><br><b>Chart:5030<br/>Edn 08/22 (N22-122)</b>   |
| 279.282            | <i>Long Island light<br/>buoy NMP2</i>                | <i>52 42 08.2<br/>055 51 02.6</i>                                    | <i>Fl R 4s</i> | <i>.....</i> | <i>.....</i> | <i>Red spar, marked<br/>"NMP2".</i>   | <i>Seasonal.</i><br><br><b>Chart:5032</b>   |
| 279.283            | <i>Pinsent's Arm light<br/>buoy NMP1</i>              | <i>52 42 06.3<br/>055 50 06.8</i>                                    | <i>Fl G 4s</i> | <i>.....</i> | <i>.....</i> | <i>Green spar, marked<br/>"NMP1".</i>                                       | <i>Seasonal.</i><br><br><b>Chart:5032</b>   |
| 279.285            | <i>Pinsent's Arm<br/>Entrance light<br/>buoy NMP4</i> | <i>52 41 18<br/>055 53 03.3</i>                                      | <i>Fl R 4s</i> | <i>.....</i> | <i>.....</i> | <i>Red spar, marked "NMP4".</i>   | <i>Seasonal.</i><br><br><b>Chart:5032</b>   |
| 279.286            | <i>Pinsents Arm light<br/>buoy NMP3</i>               | <i>52 41 14.4<br/>055 53 04.2</i>                                    | <i>Fl G 4s</i> | <i>.....</i> | <i>.....</i> | <i>Green spar, marked<br/>"NMP3".</i>                                       | <i>Seasonal.</i><br><br><b>Chart:5032<br/>Edn 03/22 (N22-021)</b>   |
| 279.287            | <i>Pinsent's Arm<br/>Inner light buoy<br/>NMP6</i>    | <i>52 41 17.0<br/>055 53 13.7</i>                                    | <i>Q R 1s</i>  | <i>.....</i> | <i>.....</i> | <i>Red spar, marked "NMP6".</i>   | <i>Operates 24 h.<br/>Seasonal.</i><br><br><b>Chart:5032<br/>Edn 09/21 (N21-070)</b>  |
| 279.29             | <i>Mad Moll Rock<br/>light buoy NM2</i>               | <i>St. Michaels Bay.<br/>52 42 45<br/>055 48 00.5</i>                | <i>Fl R 4s</i> | <i>.....</i> | <i>.....</i> | <i>Red, marked "NM2".</i>   | <i>Seasonal.</i><br><br><b>Chart:5032<br/>Edn 08/10 (N10-041)</b>   |
| 279.3<br>H0086.7   | Twin Islands Light                                    | N. of Ship Harbour<br>Head.<br>52 40 18.0<br>055 44 50.0             | Fl W 5s        | 30.8         | 4            | Pipe tower, red and white<br>cylindrical daymark.<br><br>3.0                | Flash 1 s; eclipse 4 s.<br>Seasonal.<br><br><b>Chart:4701<br/>Edn 03/21 (N21-006)<br/>Edn 08/22 (N22-117)<br/>Edn 11/23 (N23-197)</b> |
| 279.31<br>H0086.65 | Pigeon Island<br>Light                                | St. Michaels Bay.<br>52 43 01.7<br>055 51 25.1                       | Fl G 5s        | 11.5         | 4            | Square skeleton tower,<br>green and white rectangular<br>daymark.           | Flash 1 s; eclipse 4 s.<br>Seasonal.<br><br><b>Chart:5032<br/>Edn 03/21 (N21-003)<br/>Edn 11/23 (N23-196)</b>                         |
| 279.4<br>H0086.4   | Deepwater Island<br>Light                             | St. Michaels Bay.<br>52 43 34.0<br>055 53 50.9                       | Fl W 5s        | 7.6          | 5            | Square skeleton tower, red<br>and white rectangular<br>daymark.<br><br>4.6  | Flash 1 s; eclipse 4 s.<br>Visible 180°.<br>Seasonal.<br><br><b>Chart:5032<br/>Edn 03/21 (N21-004)<br/>Edn 11/23 (N23-195)</b>        |

**NEWFOUNDLAND AND LABRADOR COAST – List of Lights, Buoys and Fog Signals**

| No. | Name | Position<br>-----<br>Latitude N.<br>Longitude W. | Light<br>Characteristics | Focal<br>Height<br>in m.<br>above<br>water | Nomi-<br>nal<br>Range | Description<br>-----<br>Height in meters<br>above ground | Remarks<br>-----<br>Fog Signals |
|-----|------|--|--------------------------|--|-----------------------|--|---------------------------------|
|-----|------|--|--------------------------|--|-----------------------|--|---------------------------------|

**NEWFOUNDLAND AND LABRADOR COAST**

|                  |  |   |                |       |       |  |   |
|------------------|--|---|----------------|-------|-------|--|---|
| 279.45           | St. Michaels Bay<br>light buoy NM5                 | 52 44 00.8<br>055 54 54.5                                       | Fl G 4s        | ..... | ..... | Green spar, marked<br>"NM5".   | Seasonal.<br><br>Chart:5032<br>Edn 09/15 (N06-034)<br>Edn 05/17 (N17-002)<br>Edn 12/21 (N21-196)<br>Edn 12/22 (N22-283) |
| 279.5            | St. Michaels Bay<br>light buoy NM6                 | 52 44 12.0<br>055 55 20.6                                       | Fl R 4s        | ..... | ..... | Red spar, marked "NM6".  | Seasonal.<br><br>Chart:5032<br>Edn 12/21 (N21-197)<br>Edn 12/22 (N22-284)   |
| 279.58           | Curlew Island<br>North light buoy<br>NM9           | St. Michaels Bay.<br>52 44 28.2<br>055 56 02.8                  | Fl G 4s        | ..... | ..... | Green spar, marked<br>"NM9".   | Seasonal.<br><br>Chart:5032<br>Edn 12/21 (N21-198)<br>Edn 12/22 (N22-287)   |
| 279.59           | Narrows Island<br>South light buoy<br>NM8          | St. Michaels Bay.<br>52 44 31.0<br>055 55 56.2                  | Fl R 4s        | ..... | ..... | Red spar, marked "NM8".  | Seasonal.<br><br>Chart:5032<br>Edn 12/21 (N21-199)<br>Edn 12/22 (N22-286)   |
| 279.6            | St. Michaels Bay<br>North light buoy<br>NM7        | 52 44 20.4<br>055 55 35.5                                       | Fl G 4s        | ..... | ..... | Green spar, marked<br>"NM7".   | Operates 24 h.<br>Seasonal.<br><br>Chart:5032<br>Edn 12/21 (N21-200)<br>Edn 12/22 (N22-285)                             |
| 279.62           | Narrows Island<br>light buoy NM10                  | St. Michaels Bay.<br>52 44 37.2<br>055 56 08.8                  | Fl R 4s        | ..... | ..... | Red spar, marked "NM10".   | Seasonal.<br><br>Chart:5032<br>Edn 12/21 (N21-201)<br>Edn 12/22 (N22-288)   |
| 279.65           | Charlottetown<br>Inner light buoy<br>NM12          | 52 46 34.7<br>056 06 56   | Fl R 4s        | ..... | ..... | Red spar, marked "NM12".   | Seasonal.<br><br>Chart:5032<br>Edn 09/15<br>Edn 11/15 (N15-070)   |
| 279.66           | Charlottetown<br>Breakwater Light                  | 52 46 25.6<br>056 07 16.5                                       | Fl R 5s        | ..... | 2     | Pipe tower.  | Flash 1 s; eclipse 4 s.<br>Operates 24 h.<br>Seasonal.<br><br>Chart:5032<br>Edn 08/22 (N22-096)<br>Edn 11/23 (N23-181)  |
| 279.7<br>H0086.6 | Goose Island Light                                 | Charlottetown<br>Harbour entrance.<br>52 47 36.0<br>056 06 09.0 | Fl W 5s        | 7.6   | 5     | Square skeleton tower, red<br>and white rectangular<br>daymark.<br><br>4.3 | Flash 1 s; eclipse 4 s.<br>Seasonal.<br><br>Chart:5032<br>Edn 03/21 (N21-007)<br>Edn 11/23 (N23-194)                    |
| 279.72           | Bar Tickle Shoal<br>West Cardinal light<br>buoy NM | 52 46 33.5<br>055 54 18.3                                       | VQ(9) W 10s    | ..... | ..... | Yellow, black and yellow<br>spar, marked "NM".                             | Seasonal.<br><br>Chart:5032<br>Edn 09/10 (N10-040)<br>Edn 02/21 (N20-103)   |
| 279.73           | Square Island<br>South Cardinal<br>light buoy NMS  | 52 46 14.4<br>055 54 22.2                                       | Q(6) W<br>+LFI | 15s   | ..... | Yellow and black spar,<br>marked "NMS".                                    | Seasonal.<br><br>Chart:5032<br>Edn 01/10<br>Edn 01/21 (N20-104)   |

**NEWFOUNDLAND AND LABRADOR COAST – List of Lights, Buoys and Fog Signals**

| No. | Name | Position<br>-----<br>Latitude N.<br>Longitude W. | Light<br>Characteristics | Focal<br>Height<br>in m.<br>above<br>water | Nomi-<br>nal<br>Range | Description<br>-----<br>Height in meters<br>above ground | Remarks<br>-----<br>Fog Signals |
|-----|------|--|--------------------------|--|-----------------------|--|---------------------------------|
|-----|------|--|--------------------------|--|-----------------------|--|---------------------------------|

**NEWFOUNDLAND AND LABRADOR COAST**

|                   |   |  |                    |       |       |  |  |
|-------------------|---|--|--------------------|-------|-------|--|--|
| 279.74<br>H0086.5 | Bar Tickle Light  | 52 46 45.0<br>055 54 20.0                            | Fl R 5s            | 15.3  | 4     | Square skeleton tower, red and white rectangular daymark.<br><br>4.5 | Flash 1 s; eclipse 4 s.<br>Seasonal.<br><br>Chart:5032<br>Edn 03/21 (N21-005)<br>Edn 11/23 (N23-193)   |
| 279.8<br>H0086.2  | Cape Bluff Light  | N. of St. Michaels Bay.<br>52 50 13.2<br>055 48 24.0 | Fl W 5s            | 54.7  | 4     | Pipe tower, red and white daymark.                                   | Flash 1 s; eclipse 4 s.<br>Seasonal.<br><br>Chart:5032<br>Edn 02/11 (N10-066)<br>Edn 03/21 (N21-002)<br>Edn 10/21 (N21-129)<br>Edn 11/23 (N23-192) |
| 279.809           | Gull and Matthews Rock West<br>Cardinal light buoy<br>NGM | NNE. of Cape Bluff.<br>52 51 34.8<br>055 47 14.9     | Q(9) W 15s         | ..... | ..... | Yellow, black and yellow, marked "NGM".                              | Seasonal.<br><br>Chart:5033  |
| 279.81            | Lady Arm Shoal light buoy NG2                             | 52 56 18.4<br>055 53 35.8                            | Fl R 4s            | ..... | ..... | Red spar, marked "NG2".  | Seasonal.<br><br>Chart:5033  |
| 279.83            | The Sisters light buoy NM4                                | 53 43 03.7<br>055 49 16.7                            | Fl R 4s            | ..... | ..... | Red spar, marked "NM4".  | Seasonal.<br><br>Chart:5032  |
| 279.84            | Whales Back Shoal light buoy NE1                          | 52 56 42.6<br>055 49 38.2                            | Fl G 4s            | ..... | ..... | Green, marked "NE1".   | Seasonal.<br><br>Chart:5033  |
| 279.9             | Barr Tickle North light buoy NMN1                         | St. Michaels Bay.<br>52 46 56.9<br>055 54 07.0       | Q G 1s             | ..... | ..... | Green spar, marked "NMN1".   | Operates 24 h.<br>Seasonal.<br><br>Chart:5032<br>Edn 09/21 (N21-092P)<br>Edn 02/22 (N21-263)   |
| 280               | Red Island Light  | SW. side of island.<br>53 00 37.6<br>055 45 36.7     | Fl W 5s            | 28.0  | 4     | Square skeleton tower, red and white rectangular daymark.<br><br>4.3 | Flash 1 s; eclipse 4 s.<br>Seasonal.<br><br>Chart:5033<br>Edn 09/15<br>Edn 08/22 (N22-119)<br>Edn 11/23 (N23-191)                                  |
| 280.009           | Ambush Rock South Cardinal light buoy ND                  | 53 01 17.0<br>055 45 37.4                            | Q(6)+<br>LFI W 15s | ..... | ..... | Yellow and black, marked "ND".                                       | Operates 24 h.<br>Seasonal.<br><br>Chart:5033<br>Edn 10/23 (N23-153)   |
| 280.01            | Squasho North light buoy NE3                              | 53 04 46.5<br>055 52 14.8                            | Fl G 4s            | ..... | ..... | Green spar, marked "NE3".  | Seasonal.<br><br>Chart:5033  |
| 280.011           | Deer Pass light buoy NE2                                  | 53 04 43.9<br>055 52 11.7                            | Fl R 4s            | ..... | ..... | Red spar, marked "NE2".  | Seasonal.<br><br>Chart:5033  |
| 280.012           | Squasho South North Cardinal light buoy NE                | 53 05 42<br>055 51 28.9                              | Q W 1s             | ..... | ..... | Black and yellow spar, marked "NE".                                  | Seasonal.<br><br>Chart:5033<br>Edn 09/15   |

**NEWFOUNDLAND AND LABRADOR COAST – List of Lights, Buoys and Fog Signals**

| No.                                    | Name  | Position<br>-----<br>Latitude N.<br>Longitude W. | Light<br>Characteristics | Focal<br>Height<br>in m.<br>above<br>water | Nomi-<br>nal<br>Range | Description<br>-----<br>Height in meters<br>above ground                         | Remarks<br>-----<br>Fog Signals   |
|--|---|--|--------------------------|--|-----------------------|--|---|
| <b>NEWFOUNDLAND AND LABRADOR COAST</b> |   |  |                          |  |                       |  |   |
| 280.013                                | Squasho South<br>North Cardinal<br>light buoy NEE   | 53 05 38.0<br>055 50 51.0                        | VQ W 0.5s                | .....                                      | .....                 | Black and yellow, marked<br>"NEE".   | Operates 24 h.<br>Seasonal.<br><br>Chart:5033<br>Edn 10/23 (N23-150)                        |
| 280.015                                | Locks Rock West<br>Cardinal light buoy<br>NKK       | 53 07 01.6<br>055 46 33.8                        | Q(9) W 15s               | .....                                      | .....                 | Yellow, black and yellow,<br>marked "NKK".                                       | Operates 24 h.<br>Seasonal.<br><br>Chart:5033<br>Edn 10/23 (N23-151)<br>Edn 07/24 (N24-139) |
| 280.02                                 | The Feather Bed<br>North Cardinal<br>light buoy NKF | N. of Big Island.<br>53 07 35.7<br>055 45 40.7   | Q W 1s                   | .....                                      | .....                 | Black and yellow, marked<br>"NKF".   | Seasonal.<br><br>Chart:4702   |
| 280.03                                 | Old King East<br>Cardinal light buoy<br>NK          | 53 07 46.1<br>055 43 12.9                        | Q(3) W 10s               | .....                                      | .....                 | Black, yellow and black,<br>marked "NK".   | Seasonal.<br><br>Chart:4702   |
| 280.04                                 | The Pippies South<br>Cardinal light buoy<br>NLP     | 53 11 36.5<br>055 41 32.5                        | Q(6)+ W<br>LFI           | 15s  | .....                 | .....  | Yellow and black, marked<br>"NLP".<br>Seasonal.<br><br>Chart:4702<br>Edn 10/23 (N23-145)    |
| 280.05<br>H0085.7                      | Fish Island Light                                   | 53 12 45.4<br>055 43 13.7                        | FI W 5s                  | 17.7                                       | 5                     | Square skeleton tower, red<br>rectangular daymark with<br>white horizontal band. | Flash 1 s; eclipse 4 s.<br>Seasonal.<br><br>Chart:5080<br>Edn 10/23 (N22-243)               |
| 280.09                                 | Squasho Run light<br>buoy NE5                       | 53 02 58.2<br>055 53 40.1                        | FI G 4s                  | .....                                      | .....                 | Green spar, marked "NE5".  | Operates 24 h.<br>Seasonal.<br><br>Chart:5033<br>Edn 10/23 (N23-149)                        |
| 280.1                                  | Bradbury Island<br>South Cardinal<br>light buoy NL  | 53 15 27.8<br>055 41 22.1                        | Q(6)+ W<br>LFI           | 15s  | .....                 | .....  | Yellow and black, marked<br>"NL".<br>Seasonal.<br><br>Chart:4702<br>Edn 07/10 (N10-016)     |
| 280.13                                 | Walker Island<br>West Cardinal light<br>buoy NLW    | 53 18 50.2<br>055 45 06.7                        | VQ(9) W 10s              | .....                                      | .....                 | Yellow, black, yellow,<br>marked "NLW".  | Seasonal.<br><br>Chart:4703<br>Edn 07/10 (N10-016)  |
| 280.15                                 | Gushue Rock East<br>Cardinal light buoy<br>NLG      | 53 20 56.6<br>055 43 42.4                        | Q(3) W 10s               | .....                                      | .....                 | Black, yellow and black,<br>marked "NLG".  | Seasonal.<br><br>Chart:4745<br>Edn 07/10 (N10-016)  |
| 280.16                                 | Toole Rock light<br>buoy NB2                        | 53 23 45.8<br>055 45 20.5                        | FI R 4s                  | .....                                      | .....                 | Red, marked "NB2".   | Seasonal.<br><br>Chart:4703   |
| 280.17                                 | Outer Sandy<br>Islands light buoy<br>NLL            | 53 20 17.8<br>055 38 50.6                        | F(2) W 5s                | .....                                      | .....                 | Black, red and black,<br>marked "NLL".   | Operates 24 h.<br>Seasonal.<br><br>Chart:5033<br>Edn 10/23 (N23-152)                        |
| 280.4                                  | Punchbowl<br>Channel light buoy<br>NL5              | 53 15 09.7<br>055 45 06.8                        | FI G 4s                  | .....                                      | .....                 | Green spar, marked "NL5".  | Seasonal.<br><br>Chart:5080<br>Edn 07/24 (N24-135)  |

**NEWFOUNDLAND AND LABRADOR COAST – List of Lights, Buoys and Fog Signals**

| No. | Name | Position<br>-----<br>Latitude N.<br>Longitude W. | Light<br>Characteristics | Focal<br>Height<br>in m.<br>above<br>water | Nomi-<br>nal<br>Range | Description<br>-----<br>Height in meters<br>above ground | Remarks<br>-----<br>Fog Signals |
|-----|------|--|--------------------------|--|-----------------------|--|---------------------------------|
|-----|------|--|--------------------------|--|-----------------------|--|---------------------------------|

**NEWFOUNDLAND AND LABRADOR COAST**

|                  |   |   |                    |       |       |  |   |
|------------------|---|---|--------------------|-------|-------|--|---|
| 280.79           | Spotted Islands<br>Harbour light buoy<br>NSP2                     | 53 29 21.1<br>055 45 37.5                       | Fl R 4s            | ..... | ..... | Red spar, marked "NSP2".   | Seasonal.<br><br><b>Chart:4744<br/>Edn 02/10 (N10-004)</b>  |
| 280.8            | Roundhill Island<br>Light   | 53 26 07.4<br>055 36 41.0                       | Fl W 3s            | 66.5  | 5     | Trapezoidal skeleton tower, red daymark with white horizontal band.  | Flash 0.5 s; eclipse 2.5 s.<br>Seasonal.<br><br><b>Chart:4744<br/>Edn 12/23 (N23-233)</b>                     |
| 280.85           | Saddle Bank<br>South Cardinal<br>light buoy NBT                   | 53 25 06.1<br>055 42 43.5                       | Q(6)+<br>LFl W 15s | ..... | ..... | Yellow and black, marked "NBT".                                      | Seasonal.<br><br><b>Chart:4744</b>  |
| 280.9<br>H0085.7 | Cod Bag Islets<br>Light   | 53 25 58.9<br>055 44 39.5                       | Fl W 5s            | 32.6  | 5     | Square skeleton tower, red daymark with white horizontal band.       | Flash 1 s; eclipse 4 s.<br>Seasonal.<br><br><b>Chart:4744<br/>Edn 12/22 (N22-244)</b>                         |
| 280.91           | Black Tickle light<br>buoy NBT1                                   | 53 27 07.2<br>055 45 49.5                       | Fl G 4s            | ..... | ..... | Green spar, marked "NBT1".   | Seasonal.<br><br><b>Chart:4745</b>  |
| 280.95<br>H0083  | Black Tickle Wharf<br>Light                                       | 53 27 21.7<br>055 45 50.5                       | Fl G 5s            | ..... | 2     | Mast.<br><br>2.6   | Flash 1 s; eclipse 4 s.<br>Seasonal.<br><br><b>Chart:4744<br/>Edn 12/22 (N22-245)</b>                         |
| 281<br>H0084     | Domino Point Light<br><br><b>Racon -- (Y)<br/>X &amp; S Bands</b> | 53 27 42.4<br>055 44 31.0                       | Fl W 5s            | 38.7  | 7     | Square skeleton tower, red and white rectangular daymark.<br><br>4.3 | Flash 1 s; eclipse 4 s.<br>Seasonal.<br><br><b>Chart:4745<br/>Edn 08/22 (N22-116)<br/>Edn 12/23 (N23-232)</b> |
| 281.7            | St. Mary Island<br>South light buoy<br>N12                        | 53 33 02.2<br>055 58 35.6                       | Fl R 4s            | ..... | ..... | Red, marked "N12".   | Seasonal.<br><br><b>Chart:4745<br/>Edn 11/22 (N22-235)</b>  |
| 281.8            | Terra Nova Point<br>light buoy N14                                | 53 33 35.3<br>055 59 23.5                       | Fl R 4s            | ..... | ..... | Red spar, marked "N14".  | Seasonal.<br><br><b>Chart:4745<br/>Edn 07/10 (N10-016)<br/>Edn 11/22 (N22-236)</b>                            |
| 281.9            | White Rowsel<br>Shoal light buoy<br>N15                           | 53 33 32.3<br>055 59 42.6                       | Fl G 4s            | ..... | ..... | Green spar, marked "N15".  | Seasonal.<br><br><b>Chart:4745</b>  |
| 282<br>H0082     | White Point Light   | 53 34 38.4<br>056 01 31.0                       | Fl W 5s            | 20.9  | 7     | Square skeleton tower, red and white rectangular daymark.<br><br>4.6 | Flash 1 s; eclipse 4 s.<br>Visible 180°.<br>Seasonal.<br><br><b>Chart:4745<br/>Edn 12/22 (N22-246)</b>        |
| 283              | South Wolf Island   | NE. end of island.<br>53 41 06.4<br>055 54 12.3 | Fl W 6s            | 88.1  | 6     | Skeleton tower.<br><br>14.0  | Flash 1 s; eclipse 5 s.<br>Seasonal.<br><br><b>Chart:5133</b>   |

**NEWFOUNDLAND AND LABRADOR COAST – List of Lights, Buoys and Fog Signals**

| No.                                    | Name                                      | Position<br>-----<br>Latitude N.<br>Longitude W. | Light<br>Characteristics | Focal<br>Height<br>in m.<br>above<br>water | Nomi-<br>nal<br>Range | Description<br>-----<br>Height in meters<br>above ground               | Remarks<br>-----<br>Fog Signals  |
|--|---|--|--------------------------|--|-----------------------|--|--|
| <b>NEWFOUNDLAND AND LABRADOR COAST</b> |   |  |                          |  |                       |  |  |
| 284<br>H0080                           | Cape North Light                          | 53 47 10.4<br>056 28 35.3                        | Fl W 5s                  | 72.5                                       | 7                     | Square skeleton tower, red and white rectangular daymark.<br><br>4.3   | Flash 1 s; eclipse 4 s.<br>Visible 180°.<br>Seasonal.<br><br>Chart:5133<br>Edn 08/22 (N22-115)<br>Edn 11/23 (N23-177)  |
| 284.1                                  | Tinker Rock South Cardinal light buoy NCT | 53 48 33<br>056 34 54                            | VQ(6) W<br>+LFI          | 10s  | .....                 | Yellow and black, marked "NCT".  | Seasonal.<br><br>Chart:5134  |
| 284.3                                  | Hare Rock light buoy NC1                  | N. of Hare Rock.<br>53 46 10<br>056 48 42.9      | Fl G 4s                  | .....                                      | .....                 | Green, marked "NC1".   | Seasonal.<br><br>Chart:5138<br>Edn 07/10 (N10-016)   |
| 284.35<br>H0079.7                      | Leading Mark Island Light                 | 53 45 31.2<br>057 03 56.4                        | Fl G 5s                  | 8.9  | 2                     | Square skeleton tower, green and white rectangular daymark.<br><br>4.5 | Flash 1 s; eclipse 4 s.<br>Seasonal.<br><br>Chart:5134<br>Edn 08/22 (N22-113)<br>Edn 11/23 (N23-180)                   |
| 284.351                                | Packs Harbour Approaches light buoy NX2   | 53 51 12.9<br>056 59 11.5                        | Fl R 4s                  | .....                                      | .....                 | Red spar, marked "NX2".  | Seasonal.<br><br>Chart:5134<br>Edn 03/11 (N10-016)   |
| 284.352                                | Packs Harbour Approaches light buoy NX1   | 53 51 18.9<br>056 59 18.5                        | Fl G 4s                  | .....                                      | .....                 | Green spar, marked "NX1".  | Seasonal.<br><br>Chart:5134<br>Edn 12/15 (N15-075)   |
| 284.4                                  | Crab Head light buoy NC2                  | 53 44 49.6<br>056 55 03.3                        | Fl R 4s                  | .....                                      | .....                 | Red spar, marked "NC2".  | Operates 24 h.<br>Seasonal.<br><br>Chart:5138<br>Edn 03/11 (N10-016)<br>Edn 01/23 (N22-293)                            |
| 284.41                                 | Crab Head Shoal light buoy NC3            | 53 44 37.0<br>056 55 07.1                        | Fl G 4s                  | .....                                      | .....                 | Green spar, marked "NC3".  | Operates 24 h.<br>Seasonal.<br><br>Chart:5138<br>Edn 10/20 (N20-093)   |
| 284.42                                 | Crab Island Shoals light buoy NC2/2       | 53 44 26.8<br>056 56 21.6                        | Fl R 4s                  | .....                                      | .....                 | Red spar, marked "NC2/2".  | Operates 24 h.<br>Seasonal.<br><br>Chart:5138<br>Edn 10/20 (N20-094)   |
| 284.5                                  | Cartwright light buoy NC5                 | Cartwright Harbour.<br>53 42 10.0<br>057 02 07.0 | Q G 1s                   | .....                                      | .....                 | Green, marked "NC5".   | Operates 24 h.<br>Seasonal.<br><br>Chart:5138<br>Edn 12/20 (N20-049)   |
| 284.51                                 | Cartwright Fishermans Wharf Light         | 53 42 07.3<br>057 01 41.1                        | Fl G 5s                  | .....                                      | 3                     | Pipe tower.  | Flash 1 s; eclipse 4 s.<br>Operates 24 h.<br>Seasonal.<br><br>Chart:5138<br>Edn 08/22 (N22-095)<br>Edn 12/23 (N23-235) |
| 284.6                                  | Cartwright light buoy NC4                 | 53 43 00.4<br>057 01 35.8                        | Fl R 4s                  | .....                                      | .....                 | Red, marked "NC4".   | Seasonal.<br><br>Chart:5138  |

**NEWFOUNDLAND AND LABRADOR COAST – List of Lights, Buoys and Fog Signals**

| No. | Name | Position<br>-----<br>Latitude N.<br>Longitude W. | Light<br>Characteristics | Focal<br>Height<br>in m.<br>above<br>water | Nomi-<br>nal<br>Range | Description<br>-----<br>Height in meters<br>above ground | Remarks<br>-----<br>Fog Signals |
|-----|------|--|--------------------------|--|-----------------------|--|---------------------------------|
|-----|------|--|--------------------------|--|-----------------------|--|---------------------------------|

**NEWFOUNDLAND AND LABRADOR COAST**

|                   |   |  |                  |       |       |  |  |
|-------------------|---|--|------------------|-------|-------|--|--|
| 284.71            | Cartwright light<br>buoy NC6                                  | 53 42 00.1<br>057 01 11.6                                      | Fl R 4s          | ..... | ..... | Red spar, marked "NC6".  | Seasonal.<br><br>Chart:5138<br>Edn 07/10 (N10-016)   |
| 284.72<br>H0079.5 | Cartwright Wharf<br>Light                                     | 53 42 11.0<br>057 01 16.5                                      | Fl Y 5s          | 3.4   | 3     | Pipe tower.  | Flash 1 s; eclipse 4 s.<br>Seasonal.<br><br>Chart:5138<br>Edn 08/22 (N22-098)<br>Edn 12/23 (N23-234)   |
| 284.73            | Woody Island<br>Rock light buoy<br>NCH1                       | Woody Island, near<br>Cartwright.<br>53 40 44.7<br>057 04 38.0 | Fl G 4s          | ..... | ..... | Green spar, marked<br>"NCH1".  | Operates 24 h.<br>Seasonal.<br><br>Chart:5138<br>Edn 03/22 (N22-023)   |
| 284.74            | Woody Island light<br>buoy NCH3                               | Near Cartwright.<br>53 40 42.3<br>057 04 38.3                  | Q G 1s           | ..... | ..... | Green spar, marked<br>"NCH3".  | Operates 24 h.<br>Seasonal.<br><br>Chart:5138<br>Edn 03/22 (N22-024)   |
| 284.8             | Hatten Shoal light<br>buoy NCH2                               | 53 39 28<br>057 04 24  | Fl R 4s          | ..... | ..... | Red, marked "NCH2".  | Seasonal.<br><br>Chart:5138  |
| 284.96<br>H0079   | Snack Cove Light  | 53 47 39.2<br>056 48 11.4                                      | Fl W 5s          | 23.6  | 5     | Square skeleton tower, red<br>and white rectangular<br>daymark.<br>4.7 | Flash 1 s; eclipse 4 s.<br>Operates 24 h.<br>Seasonal.<br><br>Chart:5134<br>Edn 07/22 (N22-106)<br>Edn 11/23 (N23-178)                       |
| 285<br>H0078      | Packs Harbour<br>Light  | 53 51 31.2<br>056 59 25.4                                      | Fl W 5s          | 32.3  | 5     | Square skeleton tower, red<br>and white rectangular<br>daymark.<br>4.3 | Flash 1 s; eclipse 4 s.<br>Visible 180°.<br>Seasonal.<br><br>Chart:5134<br>Edn 01/17 (N16-092)<br>Edn 08/22 (N22-114)<br>Edn 11/23 (N23-179) |
| 285.2             | Old Man Shoal<br>East Cardinal light<br>buoy HM               | 54 09 24.1<br>057 18 50.6                                      | Q(3) W 10s       | ..... | ..... | Black, yellow and black,<br>marked "HM".                               | Seasonal.<br><br>Chart:5135  |
| 286<br>H0074.5    | Grappling Island<br>Light<br><br>Racon --. (G)<br>X & S Bands | 54 27 22.5<br>056 52 51.5                                      | Fl W 4s          | 31.5  | 7     | Square skeleton tower, red<br>and white rectangular<br>daymark.<br>4.1 | Flash 1 s; eclipse 3 s.<br>Operates 24 h.<br>Seasonal.<br><br>Chart:5042<br>Edn 08/22 (N22-107)  |
| 287<br>H74.7      | Herring Islands   | On NE. island.<br>54 20 11.5<br>057 05 32.7                    | Fl W 3s          | 35.2  | 7     | Square skeleton tower, red<br>and white rectangular<br>daymark.<br>4.3 | Flash 0.5 s; eclipse 2.5 s.<br>Seasonal.<br><br>Chart:5135   |
| 287.2             | George Island<br>South Cardinal<br>light buoy HGE             | 54 13 21.1<br>057 15 46.9                                      | VQ(6) W<br>+ LFI | 10s   | ..... | Yellow and black, marked<br>"HGE".                                     | Seasonal.<br><br>Chart:5135<br>Edn 01/16 (N15-096)   |



**NEWFOUNDLAND AND LABRADOR COAST – List of Lights, Buoys and Fog Signals**

| No. | Name | Position<br>-----<br>Latitude N.<br>Longitude W. | Light<br>Characteristics | Focal<br>Height<br>in m.<br>above<br>water | Nomi-<br>nal<br>Range | Description<br>-----<br>Height in meters<br>above ground | Remarks<br>-----<br>Fog Signals |
|-----|------|--|--------------------------|--|-----------------------|--|---------------------------------|
|-----|------|--|--------------------------|--|-----------------------|--|---------------------------------|

**NEWFOUNDLAND AND LABRADOR COAST**

|                   |  |   |         |       |       |   |  |
|-------------------|--|---|---------|-------|-------|---|--|
| 287.3             | South Duck Island<br>Shoal light buoy<br>HD1 | 54 13 28.3<br>057 21 22                           | Fl G 4s | ..... | ..... | Green, marked "HD1".  | Seasonal.<br><br><b>Chart:5135</b><br><b>Edn 07/10 (N10-016)</b>   |
| 287.4             | George Island<br>Shoal light buoy<br>HG      | W. of island.<br>54 14 56.8<br>057 22 09.7        | Q W 1s  | ..... | ..... | Black and yellow, marked<br>"HG".   | Operates 24 h.<br>Seasonal.<br><br><b>Chart:5135</b><br><b>Edn 11/20 (N20-092)</b>   |
| 288<br>H75        | Little Black Island                          | At N. end of island.<br>54 18 24.6<br>057 50 03.9 | Fl W 6s | 36.0  | 7     | Square skeleton tower, red<br>and white square daymark.<br>4.3                          | Flash 0.5 s; eclipse 5.5 s.<br>Seasonal.<br><br><b>Chart:5140</b>  |
| 289<br>H0075      | Big Island Light                             | 54 17 12.6<br>058 02 01.9                         | Fl W 4s | 12.2  | 2     | Square skeleton tower, red<br>and white rectangular<br>daymark.<br>4.3                  | Flash 1 s; eclipse 3 s.<br>Operates 24 h.<br>Seasonal.<br><br><b>Chart:5162</b><br><b>Edn 07/22 (N22-108)</b>  |
| 290               | Man of War Rock<br>light buoy H1             | 54 13 19.7<br>058 20 03.2                         | Fl G 4s | ..... | ..... | Green, marked "H1".   | Seasonal.<br><br><b>Chart:4724</b><br><b>Edn 07/10 (N10-016)</b>   |
| 290.3<br>H0075.55 | Hart Head Light                              | Hamilton Inlet.<br>54 11 40.1<br>058 24 36.4      | Fl R 5s | 7.1   | 4     | Square skeleton tower, red<br>and white rectangular<br>daymark.<br>4.7                  | Flash 1 s; eclipse 4 s.<br>Operates 24 h.<br>Seasonal.<br><br><b>Chart:5163</b><br><b>Edn 07/22 (N22-109)</b><br><b>Edn 11/23 (N23-183)</b>  |
| 290.31            | Dart Rock light<br>buoy HR1                  | 54 10 52.3<br>058 25 27.9                         | Fl G 4s | ..... | ..... | Green spar, marked "HR1".   | Seasonal.<br><br><b>Chart:4724</b>   |
| 290.5<br>H0075.65 | Rigolet Cove<br>Wharf Light                  | 54 10 53.0<br>058 25 34.5                         | Fl Y 5s | 4.8   | 3     | Pipe tower.<br>2.4  | Flash 1 s; eclipse 4 s.<br>Seasonal.<br><br><b>Chart:5163</b><br><b>Edn 02/18 (N17-090)</b><br><b>Edn 03/18 (N18-010)</b><br><b>Edn 08/22 (N22-110)</b><br><b>Edn 11/23 (N23-184)</b>          |
| 291<br>H0075.6    | Rigolet Light                                | S. of Rigolet Point.<br>54 10 39.6<br>058 25 35.9 | Fl W 5s | 12.3  | 5     | Square skeleton tower.<br>8.8   | Flash 1 s; eclipse 4 s.<br>Visible 180°.<br>Seasonal.<br><br><b>Chart:5163</b><br><b>Edn 02/10 (N09-063)</b><br><b>Edn 08/22 (N22-111)</b><br><b>Edn 11/23 (N23-185)</b>                       |
| 292<br>H0075.7    | Snooks Cove Light                            | 54 04 38.3<br>058 34 08.1                         | Fl W 6s | 5.3   | 5     | Square skeleton tower, red<br>rectangular daymark with<br>white horizontal band.<br>4.0 | Flash 0.5 s; eclipse 5.5 s.<br>Visible 180°.<br>Operates 24 h.<br>Seasonal.<br><br><b>Chart:5163</b><br><b>Edn 01/18 (N17-089)</b><br><b>Edn 07/18 (N18-030)</b><br><b>Edn 11/23 (N23-186)</b> |

**NEWFOUNDLAND AND LABRADOR COAST – List of Lights, Buoys and Fog Signals**

| No. | Name | Position<br>-----<br>Latitude N.<br>Longitude W. | Light<br>Characteristics | Focal<br>Height<br>in m.<br>above<br>water | Nomi-<br>nal<br>Range | Description<br>-----<br>Height in meters<br>above ground | Remarks<br>-----<br>Fog Signals |
|-----|------|--|--------------------------|--|-----------------------|--|---------------------------------|
|-----|------|--|--------------------------|--|-----------------------|--|---------------------------------|

**NEWFOUNDLAND AND LABRADOR COAST**

|                  |  |   |         |       |       |  |  |
|------------------|--|---|---------|-------|-------|--|--|
| 293<br>H0075.8   | Henrietta Island<br>Light                    | 54 04 12.2<br>058 33 36.6                                   | Fl W 5s | 5.5   | 1     | Square skeleton tower, red<br>and white rectangular<br>daymark.              | Flash 1 s; eclipse 4 s.<br>Visible 180°.<br>Operates 24 h.<br>Seasonal.<br><br><b>Chart:5163</b><br><b>Edn 02/18 (N17-088)</b><br><b>Edn 07/18 (N18-031)</b><br><b>Edn 08/22 (N22-105)</b><br><b>Edn 11/23 (N23-187)</b> |
| 294<br>H0075.9   | Eskimo Island<br>Light                       | 54 03 11.7<br>058 33 39.5                                   | Fl W 3s | 5.5   | 7     | Square skeleton tower,<br>red, white and red<br>rectangular daymarks.<br>4.0 | Flash 0.5 s; eclipse 2.5 s.<br>Seasonal.<br><br><b>Chart:4724</b><br><b>Edn 02/18 (N17-087)</b>  |
| 295              | Lareto Shoal light<br>buoy H2                | Off E. side of shoal.<br>53 58 38.4<br>058 45 48.6          | Fl R 4s | ..... | ..... | Red, marked "H2".  | Seasonal.<br><br><b>Chart:4725</b>   |
| 296<br>H0076     | Green Island Light                           | Lake Melville.<br>53 55 37.3<br>058 59 36.6                 | Fl W 5s | 18.9  | 3     | Square skeleton tower, red<br>and white rectangular<br>daymark.<br>4.7       | Flash 1 s; eclipse 4 s.<br>Operates 24 h.<br>Seasonal.<br><br><b>Chart:5163</b><br><b>Edn 08/22 (N22-104)</b><br><b>Edn 11/23 (N23-189)</b>  |
| 296.1<br>H0076.2 | Long Point Light                             | Lake Melville.<br>53 41 45.7<br>059 19 06.1                 | Fl W 5s | 53.4  | 5     | Square skeleton tower, red<br>and white rectangular<br>daymark.<br>4.7       | Flash 1 s; eclipse 4 s.<br>Operates 24 h.<br>Seasonal.<br><br><b>Chart:5143</b><br><b>Edn 07/22 (N22-112)</b><br><b>Edn 11/23 (N23-188)</b>  |
| 297              | Cartier Shoal light<br>buoy H4               | S. of Shoal.<br>53 35 48.6<br>059 50 53.4                   | Fl R 4s | ..... | ..... | Red, marked "H4".  | Seasonal.<br><br><b>Chart:4728</b><br><b>Edn 10/10</b>   |
| 297.5            | Epinette Point light<br>buoy H7              | Lake Melville, W. of<br>point.<br>53 31 20.6<br>059 56 56.4 | Fl G 4s | ..... | ..... | Green spar, marked "H7".   | Seasonal (in place year round).<br><br><b>Chart:5165</b><br><b>Edn 03/21 (N21-039)</b>   |
| 297.51           | Southern Epinette<br>Shoal light buoy<br>HC1 | 53 29 45<br>059 56 42                                       | Fl G 4s | ..... | ..... | Green spar, marked "HC1".  | Seasonal.<br><br><b>Chart:4728</b>   |
| 297.52           | Carter Basin<br>Outside light buoy<br>HC2    | 53 30 02.2<br>059 53 10.1                                   | Fl R 4s | ..... | ..... | Red spar, marked "HC2".  | Seasonal.<br><br><b>Chart:4728</b><br><b>Edn 10/23 (N23-148)</b>   |
| 297.53           | Carter Basin<br>Inside light buoy<br>HC4     | 53 29 57.8<br>059 52 49.7                                   | Fl R 4s | ..... | ..... | Red spar, marked "HC4".  | Seasonal.<br><br><b>Chart:4728</b><br><b>Edn 07/10 (N10-016)</b>   |
| 297.6            | North West Point<br>light buoy H8            | Lake Melville.<br>53 30 02.4<br>060 00 25.2                 | Fl R 4s | ..... | ..... | Red spar, marked "H8".   | Seasonal (in place year round).<br><br><b>Chart:5165</b><br><b>Edn 12/21 (N21-202)</b>   |

**NEWFOUNDLAND AND LABRADOR COAST – List of Lights, Buoys and Fog Signals**

| No. | Name | Position<br>-----<br>Latitude N.<br>Longitude W. | Light<br>Characteristics | Focal<br>Height<br>in m.<br>above<br>water | Nomi-<br>nal<br>Range | Description<br>-----<br>Height in meters<br>above ground | Remarks<br>-----<br>Fog Signals |
|-----|------|--|--------------------------|--|-----------------------|--|---------------------------------|
|-----|------|--|--------------------------|--|-----------------------|--|---------------------------------|

**NEWFOUNDLAND AND LABRADOR COAST**

|     |   |   |                |              |              |                             |                  |
|-----|---|---|----------------|--------------|--------------|-----------------------------|------------------|
| 298 | <i>North West River<br/>Entrance light<br/>buoy HN1</i> | <i>At entrance to river.<br/>53 31 23.4<br/>060 07 07.2</i> | <i>Fl G 4s</i> | <i>.....</i> | <i>.....</i> | <i>Green, marked "HN1".</i> | <i>Seasonal.</i> |
|-----|---|---|----------------|--------------|--------------|-----------------------------|------------------|

Chart:4728

**Goose Bay**

|       |                             |                           |         |     |   |                  |  |
|-------|-----------------------------|---------------------------|---------|-----|---|------------------|--|
| 298.1 | Montagnais<br>Islands Light | 53 33 30.0<br>060 04 01.9 | Fl W 5s | 3.8 | 2 | Mast.<br><br>2.6 | Flash 1 s; eclipse 4 s.<br>Operates 24 h.<br>Seasonal. |
|-------|-----------------------------|---------------------------|---------|-----|---|------------------|--|

Chart:4728  
Edn 12/19 (N19-057, 120)  
Edn 11/23 (N23-198)

|       |   |   |                   |              |              |   |                                     |
|-------|---|---|-------------------|--------------|--------------|---|-------------------------------------|
| 298.2 | <i>Montagnais Shoal<br/>light buoy HN</i> | <i>Outside the<br/>entrance to North<br/>West River.<br/>53 33 50.3<br/>060 00 52.6</i> | <i>Q(9) W 15s</i> | <i>.....</i> | <i>.....</i> | <i>Yellow, black and yellow,<br/>marked "HN".</i> | <i>Operates 24 h.<br/>Seasonal.</i> |
|-------|---|---|-------------------|--------------|--------------|---|-------------------------------------|

Chart:5165  
Edn 03/22 (N22-025, 037)

|       |  |                                   |                |              |              |                                  |                  |
|-------|--|-----------------------------------|----------------|--------------|--------------|----------------------------------|------------------|
| 298.3 | <i>North West River<br/>light buoy HN3</i> | <i>53 31 19.7<br/>060 08 02.7</i> | <i>Fl G 4s</i> | <i>.....</i> | <i>.....</i> | <i>Green spar, marked "HN3".</i> | <i>Seasonal.</i> |
|-------|--|-----------------------------------|----------------|--------------|--------------|----------------------------------|------------------|

Chart:5165  
Edn 06/12  
Edn 08/20 (N20-063)

|       |              |                           |         |     |   |                   |             |
|-------|--------------|---------------------------|---------|-----|---|-------------------|-------------|
| 298.5 | Baikie Point | 53 31 25.7<br>060 07 59.9 | Fl R 4s | 3.2 | 2 | Cylindrical mast. | Year round. |
|-------|--------------|---------------------------|---------|-----|---|-------------------|-------------|

Chart:4728

|     |                   |   |         |      |    |   |                                      |
|-----|-------------------|---|---------|------|----|---|--------------------------------------|
| 299 | Brule Point range | Lake Melville.<br>53 26 34.3<br>059 56 42.7 | Oc G 6s | 7.9  | 13 | Square skeleton tower,<br>trapezoid white daymark,<br>red vertical stripe.<br>6.3 | Flash 4 s; eclipse 2 s.<br>Seasonal. |
| 300 |                   | 163°30' 88.4m<br>from front.                | Oc G 6s | 19.2 | 13 | Square skeleton tower,<br>trapezoid white daymark,<br>red vertical stripe.<br>6.3 | Flash 4 s; eclipse 2 s.<br>Seasonal. |

Chart:4728  
Edn 02/11 (N10-066)

|     |                       |   |         |      |    |  |   |
|-----|-----------------------|---|---------|------|----|--|---|
| 301 | Kenamu River<br>range | Lake Melville.<br>53 28 14.6<br>059 54 52.4 | Oc G 6s | 7.9  | 13 | Square skeleton tower,<br>white daymark, red vertical<br>stripe.<br>6.4  | Flash 4 s; eclipse 2 s.<br>Visible in line of range.<br>Seasonal. |
| 302 |                       | 047°30' 1517.9m<br>from front.              | Oc G 6s | 18.9 | 13 | Square skeleton tower,<br>white daymark, red vertical<br>stripe.<br>18.6 | Flash 4 s; eclipse 2 s.<br>Visible in line of range.<br>Seasonal. |

Chart:4728  
Edn 02/11 (N10-066)

|     |   |                                   |               |              |              |                                |  |
|-----|---|-----------------------------------|---------------|--------------|--------------|--------------------------------|--|
| 303 | <i>Sandy Point<br/>Turning light buoy<br/>H10</i> | <i>53 27 19.5<br/>059 57 26.5</i> | <i>Q R 1s</i> | <i>.....</i> | <i>.....</i> | <i>Red spar, marked "H10".</i> | <i>Seasonal (in place year round).</i> |
|-----|---|-----------------------------------|---------------|--------------|--------------|--------------------------------|--|

Chart:5165  
Edn 12/21 (N21-179, 203)

|     |   |                                   |                |              |              |                                |  |
|-----|---|-----------------------------------|----------------|--------------|--------------|--------------------------------|--|
| 304 | <i>Sandy Point<br/>Channel light buoy<br/>H12</i> | <i>53 26 13.1<br/>059 58 43.4</i> | <i>Fl R 4s</i> | <i>.....</i> | <i>.....</i> | <i>Red spar, marked "H12".</i> | <i>Seasonal (in place year round).</i> |
|-----|---|-----------------------------------|----------------|--------------|--------------|--------------------------------|--|

Chart:5165  
Edn 07/10 (N10-016)  
Edn 12/21 (N21-204)

|     |   |                                   |                |              |              |                                  |  |
|-----|---|-----------------------------------|----------------|--------------|--------------|----------------------------------|--|
| 305 | <i>Sandy Point<br/>Channel light buoy<br/>H11</i> | <i>53 26 09.0<br/>059 58 33.0</i> | <i>Fl G 4s</i> | <i>.....</i> | <i>.....</i> | <i>Green spar, marked "H11".</i> | <i>Seasonal (in place year round).</i> |
|-----|---|-----------------------------------|----------------|--------------|--------------|----------------------------------|--|

Chart:5165  
Edn 12/21 (N21-205)

**NEWFOUNDLAND AND LABRADOR COAST – List of Lights, Buoys and Fog Signals**

| No. | Name | Position<br>-----<br>Latitude N.<br>Longitude W. | Light<br>Characteristics | Focal<br>Height<br>in m.<br>above<br>water | Nomi-<br>nal<br>Range | Description<br>-----<br>Height in meters<br>above ground | Remarks<br>-----<br>Fog Signals |
|-----|------|--|--------------------------|--|-----------------------|--|---------------------------------|
|-----|------|--|--------------------------|--|-----------------------|--|---------------------------------|

**NEWFOUNDLAND AND LABRADOR COAST**

|       |  |   |         |       |       |                           |   |
|-------|--|---|---------|-------|-------|---------------------------|---|
| 306   | Sandy Point<br>Channel light buoy<br>H14         | 53 25 41.4<br>059 59 44.4               | Fl R 4s | ..... | ..... | Red spar, marked "H14".   | Seasonal (in place year round).<br><br>Chart:5165<br>Edn 12/21 (N21-206)  |
| 307   | Sandy Point<br>Channel light buoy<br>H13         | 53 25 39.0<br>059 59 33.0               | Fl G 4s | ..... | ..... | Green spar, marked "H13". | Seasonal (in place year round).<br><br>Chart:5165<br>Edn 08/10 (N10-042)<br>Edn 12/21 (N21-207)   |
| 307.3 | Sandy Point<br>Channel light buoy<br>H15         | 53 25 24.0<br>060 00 01.0               | Fl G 4s | ..... | ..... | Green spar, marked "H15". | Seasonal (in place year round).<br><br>Chart:5165<br>Edn 07/10 (N10-016)<br>Edn 12/21 (N21-208)   |
| 307.6 | Sandy Point<br>Channel light buoy<br>H16         | 53 25 25.2<br>060 00 09.0               | Fl R 4s | ..... | ..... | Red spar, marked "H16".   | Seasonal (in place year round).<br><br>Chart:5165<br>Edn 07/10 (N10-016)<br>Edn 12/21 (N21-209)   |
| 308   | Sandy Point<br>Channel light buoy<br>H18         | 53 25 03.6<br>060 00 47.4               | Fl R 4s | ..... | ..... | Red spar, marked "H18".   | Seasonal (in place year round).<br><br>Chart:5165<br>Edn 07/10 (N10-016)<br>Edn 12/21 (N21-210)   |
| 308.1 | Goose Bay<br>Narrows turning<br>light buoy H18/2 | 53 24 29.6<br>060 02 00.2               | Q R 1s  | ..... | ..... | Red spar, marked "H18/2". | Operates 24 h.<br>Seasonal (in place year round).<br><br>Chart:5165<br>Edn 09/18 (N18-056)<br>Edn 12/21 (N21-211)                             |
| 309   | Sandy Point<br>Channel light buoy<br>H17         | 53 25 03.3<br>060 00 38.9               | Fl G 4s | ..... | ..... | Green spar, marked "H17". | Seasonal (in place year round).<br><br>Chart:5165<br>Edn 07/10 (N10-016)<br>Edn 12/21 (N21-212)   |
| 310   | Rabbit Island East<br>light buoy H19             | 53 24 36.4<br>060 07 16.5               | Fl G 4s | ..... | ..... | Green spar, marked "H19". | Seasonal (in place year round).<br><br>Chart:5165<br>Edn 09/18 (N18-052, 066)<br>Edn 12/21 (N21-213)  |
| 310.5 | Rabbit Island West<br>light buoy H21             | 53 23 53.2<br>060 11 29.3               | Fl G 4s | ..... | ..... | Green spar, marked "H21". | Operates 24 h.<br>Seasonal (in place year round).<br><br>Chart:5165<br>Edn 08/16 (N16-038)<br>Edn 09/18 (N18-054, 068)<br>Edn 12/21 (N21-214) |
| 311   | Rabbit Island<br>North light buoy<br>H20         | 53 25 04.4<br>060 10 45.0               | Fl R 4s | ..... | ..... | Red spar, marked "H20".   | Seasonal (in place year round).<br><br>Chart:5165<br>Edn 09/18 (N18-051, 067)<br>Edn 12/21 (N21-215)  |
| 312   | Birch Island light<br>buoy H22                   | Goose Bay,<br>53 23 21.8<br>060 14 16.9 | Fl R 4s | ..... | ..... | Red, marked "H22".        | Seasonal.<br><br>Chart:4728<br>Edn 09/18 (N18-053)  |
| 313   | Chaulk Point light<br>buoy H23                   | Goose Bay,<br>53 21 51.6<br>060 17 38.5 | Fl G 4s | ..... | ..... | Green, marked "H23".      | Seasonal.<br><br>Chart:4728<br>Edn 09/18 (N18-055)  |

**NEWFOUNDLAND AND LABRADOR COAST – List of Lights, Buoys and Fog Signals**

| No. | Name | Position<br>-----<br>Latitude N.<br>Longitude W. | Light<br>Characteristics | Focal<br>Height<br>in m.<br>above<br>water | Nomi-<br>nal<br>Range | Description<br>-----<br>Height in meters<br>above ground | Remarks<br>-----<br>Fog Signals |
|-----|------|--|--------------------------|--|-----------------------|--|---------------------------------|
|-----|------|--|--------------------------|--|-----------------------|--|---------------------------------|

**NEWFOUNDLAND AND LABRADOR COAST**

|            |   |   |                           |             |       |  |   |
|------------|---|---|---------------------------|-------------|-------|--|---|
| 313.5      | Grebe Point light<br>buoy H25                   | E. of Groves Point<br>Channel.<br>53 21 22.2<br>060 18 53.4       | Fl G 4s                   | .....       | ..... | Green, marked "H25".   | Seasonal.<br><br><b>Chart:4728</b>  |
| 313.6      | Groves Point<br>Entrance light<br>buoy H27      | 53 21 01.5<br>060 20 57.1   | Fl G 4s                   | .....       | ..... | Green spar, marked "H27".  | Seasonal (in place year round).<br><br><b>Chart:4722<br/>Edn 01/10<br/>Edn 12/21 (N21-216)</b>  |
| 314        | Terrington<br>Narrows Channel<br>light buoy H30 | 53 21 02.5<br>060 21 11.5   | Fl R 4s                   | .....       | ..... | Red spar, marked "H30".  | Seasonal (in place year round).<br><br><b>Chart:4722<br/>Edn 07/10 (N10-016)<br/>Edn 12/21 (N21-217)</b>  |
| 315        | Terrington<br>Narrows Channel<br>light buoy H29 | 53 20 59.5<br>060 21 11.8   | Fl G 4s                   | .....       | ..... | Green spar, marked "H29".  | Seasonal (in place year round).<br><br><b>Chart:4722<br/>Edn 12/21 (N21-218)</b>  |
| 316        | Terrington<br>Narrows Channel<br>light buoy H32 | 53 21 00.3<br>060 21 34.1   | Fl R 4s                   | .....       | ..... | Red spar, marked "H32".  | Seasonal (in place year round).<br><br><b>Chart:4722<br/>Edn 07/10 (N10-016)<br/>Edn 12/21 (N21-219)</b>  |
| 317        | Terrington<br>Narrows Channel<br>light buoy H33 | 53 20 57.3<br>060 21 33.8   | Fl G 4s                   | .....       | ..... | Green spar, marked "H33".  | Seasonal (in place year round).<br><br><b>Chart:4722<br/>Edn 07/10 (N10-016)<br/>Edn 12/21 (N21-220)</b>  |
| 317.5      | <b>Terrington<br/>Narrows Sector</b>            | 53 20 37.3<br>060 24 07.1   | F<br>Al<br>RW<br>Al<br>GW | R<br>W<br>G | ..... | 10.5   | <b>19</b><br>Square skeleton tower, red<br>and white rectangular<br>daymark.<br>10.0<br><br>Red from 255°35' to 256°55';<br>Al RW from 256°55' to 257°10';<br>white from 257°10' to 257°30';<br>Al GW from 257°30' to 257°45';<br>green from 257°45' to 259°05'.<br>The light is visible over an arc of<br>003°30'.<br>White sector indicates preferred<br>channel.<br>Seasonal.<br><br><b>Chart:4722</b> |
| 317.8      | East Big Island                                 | 54 27 13.7<br>057 05 37.7   | Fl W 3s                   | 48.1        | 5     | Square skeleton tower, red<br>and white rectangular<br>daymark.<br>4.5 | Flash 0.5 s; eclipse 2.5 s.<br>Seasonal.<br><br><b>Chart:5135</b>   |
| 317.9      | Run By Guess                                    | S. of Run By Guess<br>Island.<br>54 28 00.5<br>057 19 22.1        | Fl W 3s                   | 17.5        | 4     | Square skeleton tower,<br>red and white rectangular<br>daymark.<br>4.7 | Flash 0.5 s; eclipse 2.5 s.<br>Seasonal.<br><br><b>Chart:5042</b>   |
| 318<br>H74 | Cut Throat Point                                | On Cut Throat<br>Island.<br>54 29 25.5<br>057 06 26.5             | Fl W 4s                   | 28.0        | 7     | Square skeleton tower, red<br>and white rectangular<br>daymark.<br>5.2 | Seasonal.<br><br><b>Chart:5135</b>  |
| 319        | Sloop Harbour<br>Point                          | NE. point of Brig<br>Harbour Island.<br>54 34 05.2<br>057 09 15.1 | Fl W 3s                   | 20.4        | 7     | Square skeleton tower, red<br>and white rectangular<br>daymark.<br>4.1 | Flash 0.5 s; eclipse 2.5 s.<br>Seasonal.<br><br><b>Chart:5135</b>   |

NEWFOUNDLAND AND LABRADOR COAST – List of Lights, Buoys and Fog Signals

| No.                                    | Name   | Position<br>-----<br>Latitude N.<br>Longitude W.      | Light<br>Characteristics | Focal<br>Height<br>in m.<br>above<br>water | Nomi-<br>nal<br>Range | Description<br>-----<br>Height in meters<br>above ground                       | Remarks<br>-----<br>Fog Signals   |
|--|--|---|--------------------------|--|-----------------------|--|---|
| <b>NEWFOUNDLAND AND LABRADOR COAST</b> |  |   |                          |  |                       |  |   |
| 319.06                                 | Holton Island  | 54 37 37.5<br>057 16 24.2                             | Fl W 4s                  | 46.2                                       | 5                     | Red and white square skeleton tower, red and white rectangular daymark.<br>4.7 | Seasonal.<br><br>Chart:5135   |
| 319.07                                 | Pigeon Island  | 54 40 24<br>057 29 55.2                               | Fl W 4s                  | 34.0                                       | 5                     | Square skeleton tower, red and white rectangular daymark.<br>4.7               | Seasonal.<br><br>Chart:5135   |
| 319.08                                 | Duck Island  | 54 43 41<br>057 41 23                                 | Fl W 4s                  | 20.1                                       | 5                     | Square skeleton tower, red and white rectangular daymark.<br>4.7               | Seasonal.<br><br>Chart:5043   |
| 319.09                                 | False Cape Island  | 54 50 08.5<br>057 49 50                               | Fl W 4s                  | 25.8                                       | 5                     | Square skeleton tower, red and white rectangular daymark.<br>4.7               | Seasonal.<br><br>Chart:5043   |
| 319.1                                  | Northern Island  | 54 58 52.8<br>058 17 43.2                             | Mo(A) W 6s               | 57.8                                       | 5                     | Square skeleton tower, red and white rectangular daymark.<br>7.2               | Flash 0.3 s; eclipse 0.6 s; flash 1 s; eclipse 4.1 s. Seasonal.<br><br>Chart:5044 |
| 319.12                                 | <i>Quaker Hat light buoy NQ1</i>                         | 54 59 55.9<br>058 30 48.7                             | Fl G 4s                  | .....                                      | .....                 | Green, marked "NQ1".   | Seasonal.<br><br>Chart:5045   |
| 319.2                                  | Quaker Hat<br><b>Racon Q (- - -)<br/>X &amp; S Bands</b> | 54 44 12.5<br>057 20 37.7                             | LFl W 10s                | 36.0                                       | 6                     | Square skeleton tower, red and white rectangular daymark.<br>4.7               | Flash 2 s; eclipse 8 s. Seasonal.<br><br>Chart:5135                               |
| 319.21                                 | Conical Island   | 54 55 39.3<br>058 50 33.7                             | Fl R 4s                  | 30.4                                       | 4                     | Square skeleton tower, red and white square daymark.<br>7.2                    | Seasonal.<br><br>Chart:5045   |
| 319.22                                 | Blandford Island   | 55 03 33.3<br>058 44 26.4                             | Q R 1s                   | 32.9                                       | 4                     | Square skeleton tower, red and white rectangular daymark.<br>4.7               | Flash 0.3 s; eclipse 0.7 s. Seasonal.<br><br>Chart:5045                           |
| 319.225                                | Double Island  | 55 04 20.3<br>058 54 44                               | Fl W 4s                  | 70.6                                       | 5                     | Square skeleton tower, red and white rectangular daymark.<br>4.7               | Seasonal.<br><br>Chart:5045   |
| 319.229                                | <i>Tobins Shoal light buoy NQ3</i>                       | <i>E. of Pomiadluk Pt.</i><br>55 07 45<br>058 56 52.8 | Fl G 4s                  | .....                                      | .....                 | Green, marked "NQ3".   | Seasonal.<br><br>Chart:5045   |
| 319.23                                 | Green Island   | 55 07 48.3<br>058 53 35.4                             | Fl R 4s                  | 20.9                                       | 4                     | Square skeleton tower, red and white rectangular daymark.<br>5.9               | Seasonal.<br><br>Chart:5045   |

**NEWFOUNDLAND AND LABRADOR COAST – List of Lights, Buoys and Fog Signals**

| No. | Name | Position<br>-----<br>Latitude N.<br>Longitude W. | Light<br>Characteristics | Focal<br>Height<br>in m.<br>above<br>water | Nomi-<br>nal<br>Range | Description<br>-----<br>Height in meters<br>above ground | Remarks<br>-----<br>Fog Signals |
|-----|------|--|--------------------------|--|-----------------------|--|---------------------------------|
|-----|------|--|--------------------------|--|-----------------------|--|---------------------------------|

**NEWFOUNDLAND AND LABRADOR COAST**

|                    |  |                           |             |       |       |  |   |
|--------------------|--|---------------------------|-------------|-------|-------|--|---|
| 319.239            | North East<br>Breaker West<br>Cardinal light buoy<br>NQB | 55 10 42<br>059 07 00     | VQ(9) W 10s | ..... | ..... | Yellow, black and yellow,<br>marked "NQB".                               | Seasonal.   |
|                    |  |                           |             |       |       |  | <b>Chart:5045</b>   |
| 319.24             | Jackos Island  | 55 09 46.5<br>059 05 08.4 | Mo(A) W 6s  | 18.6  | 5     | Square skeleton tower, red<br>and white rectangular<br>daymark.<br>5.9   | Flash 0.3 s; eclipse 0.6 s; flash 1<br>s; eclipse 4.1 s.<br>Seasonal. |
|                    |  |                           |             |       |       |  | <b>Chart:5045</b>   |
| 319.25             | Sisters Island   | 55 13 43.3<br>059 07 39.3 | LFI W 10s   | 17.6  | 6     | Square skeleton tower, red<br>and white rectangular<br>daymark.<br>5.9   | Flash 2 s; eclipse 8 s.<br>Seasonal.                                  |
|                    |  |                           |             |       |       |  | <b>Chart:5045</b>   |
| 319.254            | Double Point   | 54 50 24<br>058 22 25     | FI W 4s     | 32.2  | 5     | Square skeleton tower, red<br>and white rectangular<br>daymark.<br>4.7   | Seasonal.   |
|                    |  |                           |             |       |       |  | <b>Chart:5044</b>   |
| 319.3<br>H71.8     | Cape Harrison  | 54 55 30<br>057 56 27     | FI W 4s     | 185.9 | 7     | Square skeleton tower, red<br>and white rectangular<br>daymark.<br>4.7   | Seasonal.   |
|                    |  |                           |             |       |       |  | <b>Chart:5043</b>   |
| 319.31             | Aillik Islands   | 55 13 31<br>059 14 15.9   | Q R 1s      | 11.4  | 3     | Square skeleton tower, red<br>and white rectangular<br>daymark.<br>4.7   | Flash 0.3 s; eclipse 0.7 s.<br>Seasonal.                              |
|                    |  |                           |             |       |       |  | <b>Chart:5046</b>   |
| 319.316            | Long Island Point  | 55 08 38.1<br>059 22 19.2 | FI G 3s     | 22.4  | 4     | Square skeleton tower,<br>green and white<br>rectangular daymark.<br>4.7 | Flash 0.5 s; eclipse 2.5 s.<br>Seasonal.                              |
|                    |  |                           |             |       |       |  | <b>Chart:5046</b>   |
| 319.32             | Alkami Island  | 55 00 05.1<br>059 34 15.7 | FI G 4s     | 35.2  | 4     | Square skeleton tower,<br>green and white<br>rectangular daymark.<br>5.9 | Seasonal.   |
|                    |  |                           |             |       |       |  | <b>Chart:5046</b>   |
| 319.321            | Cape Roy   | 55 09 30.4<br>059 24 56.9 | FI R 4s     | 23.5  | 4     | Square skeleton tower, red<br>and white rectangular<br>daymark.<br>4.7   | Seasonal.   |
|                    |  |                           |             |       |       |  | <b>Chart:5046</b>   |
| 319.322            | West Turnavik<br>Island                                  | 55 15 40.2<br>059 20 05.9 | FI G 3s     | 24.5  | 4     | Square skeleton tower,<br>green and white<br>rectangular daymark.<br>4.7 | Flash 0.5 s; eclipse 2.5 s.<br>Seasonal.                              |
|                    |  |                           |             |       |       |  | <b>Chart:5046</b>   |
| 319.323<br>H0071.2 | Drunken Harbour<br>Island Light                          | 55 13 20.3<br>059 30 16.9 | FI W 3s     | 7.3   | ..... | Square skeleton tower, red<br>rectangular daymark, white<br>band.<br>4.7 | Flash 0.5 s; eclipse 2.5 s.<br>Seasonal.                              |
|                    |  |                           |             |       |       |  | <b>Chart:5046<br/>Edn 12/16 (N16-058)</b>                             |
| 319.35             | Ikey's Point   | 55 08 58.5<br>059 08 33.6 | FI R 4s     | 12.3  | 4     | Square skeleton tower, red<br>and white rectangular<br>daymark.<br>4.7   | Seasonal.   |
|                    |  |                           |             |       |       |  | <b>Chart:5045</b>   |

**NEWFOUNDLAND AND LABRADOR COAST – List of Lights, Buoys and Fog Signals**

| No.                                    | Name  | Position<br>-----<br>Latitude N.<br>Longitude W.                    | Light<br>Characteristics | Focal<br>Height<br>in m.<br>above<br>water | Nomi-<br>nal<br>Range | Description<br>-----<br>Height in meters<br>above ground               | Remarks<br>-----<br>Fog Signals   |
|--|---|---|--------------------------|--|-----------------------|--|---|
| <b>NEWFOUNDLAND AND LABRADOR COAST</b> |   |   |                          |  |                       |  |   |
| 319.4                                  | <i>Harrys Reef light<br/>buoy NY1</i>   | <i>Postville.<br/>54 55 07.4<br/>059 43 56.3</i>                    | <i>Fl G 4s</i>           | <i>.....</i>                               | <i>.....</i>          | <i>Green spar, marked "NY1".</i>                                       | <i>Seasonal.</i><br><br><b>Chart:5046<br/>Edn 01/16 (N15-095)</b>                                       |
| 319.5                                  | Postville Wharf   | 54 54 25.3<br>059 46 02   | Fl R 4s                  | 4.8  | 4                     | Cylindrical mast.<br>2.4   | Seasonal.<br><br><b>Chart:5046</b>  |
| 319.6<br><i>H0071.3</i>                | Pigeon Island<br>Light  | 55 11 07.7<br>059 23 01.2   | Fl W 4s                  | 27.1                                       | 5                     | Square skeleton tower, red<br>and white rectangular<br>daymark.<br>7.2 | Seasonal.<br><br><b>Chart:5046<br/>Edn 02/22 (N21-177)<br/>Edn 11/22 (N22-247)</b>                      |
| 320<br><i>H0069</i>                    | White Bear Island<br>Light (Nanuaktok)<br><br><b>Racon -. (N)<br/>X &amp; S Bands</b> | 55 26 00.7<br>059 30 40.9   | Fl W 6s                  | 23.5                                       | 5                     | Square skeleton tower, red<br>and white rectangular<br>daymark.<br>7.6 | Flash 0.5 s; eclipse 5.5 s.<br>Seasonal.<br><br><b>Chart:5046<br/>Edn 07/20 (N20-039)</b>               |
| 321                                    | Winsor Point  | NE. point of Winsor<br>Harbour Island.<br>55 20 54.2<br>059 43 55.9 | Fl W 3s                  | 27.8                                       | 5                     | Cylindrical tower, red and<br>white rectangular daymark.<br>4.9        | Flash 0.5 s; eclipse 2.5 s.<br>Seasonal.<br><br><b>Chart:5046</b>                                       |
| 321.05                                 | Clusters Island   | W. of Turnavik<br>Island.<br>55 16 49.2<br>059 30 13.1              | Fl R 4s                  | 5.0  | 7                     | Square skeleton tower.<br>4.7  | Seasonal.<br><br><b>Chart:5046</b>  |
| 321.058<br><i>H0070.5</i>              | Striped Island<br>Light   | 55 19 04.6<br>059 38 31.9   | Fl W 5s                  | 37.3                                       | 5                     | Square skeleton tower, red<br>and white rectangular<br>daymark.<br>4.7 | Flash 1 s; eclipse 4 s.<br>Seasonal.<br><br><b>Chart:5046<br/>Edn 12/22 (N22-248)</b>                   |
| 321.1                                  | Kidialuit Island<br>(Ironbound<br>Islands)  | 55 11 58.3<br>058 45 36.4   | Fl W 6s                  | 143.0                                      | 7                     | Square skeleton tower, red<br>and white rectangular<br>daymark.<br>5.2 | Flash 1 s; eclipse 5 s.<br>Seasonal.<br><br><b>Chart:5045</b>   |
| 321.25                                 | Makkovik<br>Cautionary Wharf<br>Light   | 55 05 06.2<br>059 10 15.4   | Fl Y 5s                  | <i>.....</i>                               | 4                     | Pipe tower.  | Flash 1 s; eclipse 4 s.<br>Operates 24 h.<br>Seasonal.<br><br><b>Chart:5045<br/>Edn 11/22 (N22-209)</b> |
| 321.3                                  | Makkovik Wharf  | 55 05 07.1<br>059 10 11   | Fl R 4s                  | 2.8  | 4                     | Mast.<br>2.4   | Seasonal.<br><br><b>Chart:5045<br/>Edn 02/11 (N10-066)<br/>Edn 07/11 (N11-040)</b>                      |
| 321.4                                  | <i>Hopedale Harbour<br/>light buoy NH1</i>  | <i>55 27 13.3<br/>060 12 55.9</i>                                   | <i>Fl G 4s</i>           | <i>.....</i>                               | <i>.....</i>          | <i>Green spar, marked "NH1".</i>                                       | <i>Seasonal.</i><br><br><b>Chart:5047</b>   |
| 321.45                                 | <i>Hopedale Harbour<br/>light buoy NH2</i>  | <i>55 27 22.6<br/>060 12 59.9</i>                                   | <i>Fl R 4s</i>           | <i>.....</i>                               | <i>.....</i>          | <i>Red spar, marked "NH2".</i>   | <i>Seasonal.</i><br><br><b>Chart:5047</b>   |



**NEWFOUNDLAND AND LABRADOR COAST – List of Lights, Buoys and Fog Signals**

| No.                                    | Name   | Position<br>-----<br>Latitude N.<br>Longitude W. | Light<br>Characteristics | Focal<br>Height<br>in m.<br>above<br>water | Nomi-<br>nal<br>Range | Description<br>-----<br>Height in meters<br>above ground                 | Remarks<br>-----<br>Fog Signals  |
|--|--|--|--------------------------|--|-----------------------|--|--|
| <b>NEWFOUNDLAND AND LABRADOR COAST</b> |  |  |                          |  |                       |  |  |
| 321.5                                  | Hopedale Harbour<br>range                                      | 55 27 18.6<br>060 13 30.1                        | F R .....                | 20.1                                       | 11                    | Skeleton tower, white<br>daymark, red vertical<br>stripe.<br>5.7         | Visible in line of range.<br>Seasonal.   |
| 321.6                                  |  | 278° 60m<br>from front.                          | F R .....                | 25.9                                       | 11                    | Skeleton tower, white<br>daymark, red vertical<br>stripe.<br>3.2         | Visible in line of range.<br>Seasonal.<br><br><b>Chart:5047</b>                                |
| 321.62                                 | Hopedale Shoal<br>West Cardinal light<br>buoy NHH              | 55 27 23.2<br>060 11 54.7                        | Q(9) W 15s .....         | .....                                      | .....                 | Yellow, black, yellow,<br>marked NHH.                                    | Seasonal.<br><br><b>Chart:5047</b>   |
| 321.7                                  | Annalalik Island   | 55 27 12.6<br>059 46 00.1                        | Fl W 6s                  | 33.4                                       | 6                     | Square skeleton tower, red<br>and white rectangular<br>daymark.<br>4.7   | Flash 1 s; eclipse 5 s.<br>Seasonal.<br><br><b>Chart:5046</b>                                  |
| 321.73                                 | Napojotalik Shoal<br>light buoy NHH2                           | 55 24 15.6<br>059 57 30                          | Fl R 4s .....            | .....                                      | .....                 | Red spar, marked "NHH2".   | Seasonal.<br><br><b>Chart:5047</b>   |
| 321.74                                 | Landmark Point   | 55 24 55.1<br>060 01 51.8                        | Fl G 4s                  | 34.4                                       | 4                     | Square skeleton tower,<br>green and white<br>rectangular daymark.<br>4.7 | Seasonal.<br><br><b>Chart:5047</b>   |
| 321.75                                 | Satoarsook Island  | 55 26 09.6<br>060 11 22.1                        | LFl W 10s                | 10.0                                       | 6                     | Square skeleton tower, red<br>and white rectangular<br>daymark.<br>4.7   | Flash 2 s; eclipse 8 s.<br>Seasonal.<br><br><b>Chart:5047</b>                                  |
| 321.77                                 | Generaluk Rock<br>(Hopedale) East<br>Cardinal light buoy<br>NH | 55 27 30.4<br>060 12 01.7                        | Q(3) W 10s .....         | .....                                      | .....                 | Black, yellow and black,<br>marked "NH".                                 | Seasonal.<br><br><b>Chart:5047</b>   |
| 321.8<br>H0068.42                      | Umiaginak Island<br>Light                                      | 55 28 48.2<br>060 12 37.5                        | Q R 1s                   | 15.8                                       | 4                     | Square skeleton tower, red<br>and white rectangular<br>daymark.<br>2.1   | Seasonal.<br><br><b>Chart:5047</b><br><b>Edn 11/23 (N23-208)</b>                               |
| 321.9<br>H0068.4                       | Achvitoaksoak<br>Island Light                                  | 55 29 34.8<br>060 13 42.6                        | Fl W 4s                  | 48.6                                       | 5                     | Square skeleton tower, red<br>and white rectangular<br>daymarks.<br>4.7  | Seasonal.<br><br><b>Chart:5047</b><br><b>Edn 03/17 (N16-094)</b><br><b>Edn 11/23 (N23-207)</b> |
| 322<br>H0068                           | Manuel Island<br>Light<br>(Napakataktalik)                     | 55 33 06.6<br>060 14 54.0                        | Fl W 4s                  | 35.2                                       | 5                     | Square skeleton tower, red<br>and white rectangular<br>daymark.<br>4.6   | Seasonal.<br><br><b>Chart:5047</b><br><b>Edn 11/23 (N23-212)</b>                               |
| 322.01                                 | Cross Island   | 55 36 06.3<br>060 18 24.1                        | Fl W 3s                  | 23.1                                       | 5                     | Square skeleton tower, red<br>and white rectangular<br>daymark.<br>4.8   | Flash 0.5 s; eclipse 2.5 s.<br>Seasonal.<br><br><b>Chart:5047</b>                              |

NEWFOUNDLAND AND LABRADOR COAST – List of Lights, Buoys and Fog Signals

| No.                                    | Name                                    | Position<br>-----<br>Latitude N.<br>Longitude W. | Light<br>Characteristics | Focal<br>Height<br>in m.<br>above<br>water | Nomi-<br>nal<br>Range | Description<br>-----<br>Height in meters<br>above ground                          | Remarks<br>-----<br>Fog Signals   |
|--|---|--|--------------------------|--|-----------------------|---|---|
| <b>NEWFOUNDLAND AND LABRADOR COAST</b> |   |  |                          |  |                       |   |   |
| 322.02                                 | Cant Island                             | 55 38 22.1<br>060 23 42.3                        | Fl W 4s                  | 22.9                                       | 5                     | Square skeleton tower, red and white rectangular daymark.<br>4.7                  | Seasonal.<br><br>Chart:5047   |
| 322.03<br>H0065                        | Gourley Island Light                    | N. of Hopedale.<br>55 43 26.6<br>060 20 31.8     | Fl W 4s                  | 11.5                                       | 5                     | Square skeleton tower, red and white rectangular daymark.<br>4.7                  | Seasonal.<br><br>Chart:5047<br>Edn 11/23 (N23-211)  |
| 322.1<br>H0064.3                       | Windy Tickle Light                      | 55 46 35.6<br>060 19 38.3                        | Fl W 5s                  | 7.1  | 5                     | Square skeleton tower, red and white rectangular daymark.<br>4.7                  | Flash 1 s; eclipse 4 s.<br>Seasonal.<br><br>Chart:5048<br>Edn 12/22 (N22-250)                             |
| 322.2<br>H0064.4                       | Farmyard Island Light                   | 55 49 27.9<br>059 54 07.7                        | Fl W 5s                  | 53.9                                       | 5                     | Square skeleton tower, red and white rectangular daymark.<br>4.7                  | Flash 1 s; eclipse 4 s.<br>Seasonal.<br><br>Chart:5048<br>Edn 12/22 (N22-249)                             |
| 322.3<br>H0062.2                       | Ukasiksalik Island Light                | 55 56 26.5<br>060 44 57.9                        | Fl W 5s                  | 21.1                                       | 5                     | Square skeleton tower, red and white rectangular daymark.<br>4.7                  | Flash 1 s; eclipse 4 s.<br>Seasonal.<br><br>Chart:5048<br>Edn 12/22 (N22-252)                             |
| 322.8                                  | Windy Tickle light buoy NVW2            | 55 45 33<br>060 19 39.6                          | Fl R 4s                  | .....                                      | .....                 | Red spar, marked "NVW2".  | Seasonal.<br><br>Chart:5048   |
| 323<br>H0064                           | Cape Harrigan Light                     | 55 50 34.0<br>060 18 56.8                        | Fl W 6s                  | 44.0                                       | 5                     | Square skeleton tower, red rectangular daymark with white horizontal band.<br>4.3 | Flash 0.5 s; eclipse 5.5 s.<br>Visible 180°. Seasonal.<br><br>Chart:5048<br>Edn 11/23 (N23-210)           |
|  | <b>Racon -- (K)<br/>X &amp; S Bands</b> |  |                          |  |                       |   |   |
| 323.29                                 | South Tikigakjuk Island                 | 55 48 20<br>060 29 16.1                          | Fl G 4s                  | 37.3                                       | 4                     | Square skeleton tower, green and white rectangular daymark.<br>4.7                | Seasonal.<br><br>Chart:5048   |
| 323.3<br>H0062.5                       | 4 Meter Islet Light                     | 55 57 28.7<br>060 24 43.5                        | Fl W 5s                  | 7.6  | 7                     | Square skeleton tower, red and white rectangular daymark.<br>4.1                  | Flash 1 s; eclipse 4 s.<br>Seasonal.<br><br>Chart:5048<br>Edn 07/20 (N20-042, 086)<br>Edn 12/22 (N22-251) |
| 323.31                                 | Katauyak Island                         | 55 54 00.1<br>060 33 27.1                        | Fl W 4s                  | 43.5                                       | 5                     | Square skeleton tower, red and white rectangular daymark.<br>4.7                  | Seasonal.<br><br>Chart:5048   |
| 323.32<br>H0062.7                      | Entry Island Light                      | 55 51 25.7<br>060 43 18.7                        | Fl W 4s                  | 22.9                                       | 5                     | Square skeleton tower, red and white rectangular daymark.<br>4.7                  | Seasonal.<br><br>Chart:5048<br>Edn 11/23 (N23-209)  |

**NEWFOUNDLAND AND LABRADOR COAST – List of Lights, Buoys and Fog Signals**

| No. | Name | Position<br>-----<br>Latitude N.<br>Longitude W. | Light<br>Characteristics | Focal<br>Height<br>in m.<br>above<br>water | Nomi-<br>nal<br>Range | Description<br>-----<br>Height in meters<br>above ground | Remarks<br>-----<br>Fog Signals |
|-----|------|--|--------------------------|--|-----------------------|--|---------------------------------|
|-----|------|--|--------------------------|--|-----------------------|--|---------------------------------|

**NEWFOUNDLAND AND LABRADOR COAST**

|                   |  |   |         |       |       |   |  |
|-------------------|--|---|---------|-------|-------|---|--|
| 323.49            | Pigeon Island<br>(Inlet) light buoy<br>NT2 | Tom Gears Run.<br>56 02 27.4<br>061 14 02.5 | Fl R 4s | ..... | ..... | Red spar, marked "NT2".   | Seasonal.<br><br><b>Chart:5049</b><br>Edn 01/16 (N15-092)<br>Edn 01/17 (N16-086)                       |
| 323.491           | Uyagaksuak Rock<br>light buoy NV2          | 55 56 55.8<br>061 03 39                     | Fl R 4s | ..... | ..... | Red spar, marked "NV2".   | Seasonal.<br><br><b>Chart:5049</b>   |
| 323.492           | Natuashish Wharf<br>Light                  | 55 56 39.2<br>061 05 26.5                   | Fl Y 5s | ..... | 4     | Pipe tower.   | Flash 1 s; eclipse 4 s.<br>Operates 24 h.<br>Seasonal.<br><br><b>Chart:5049</b><br>Edn 12/22 (N22-208) |
| 323.51            | Pigeon Island light<br>buoy NT1            | Tom Gears Run.<br>56 02 23.9<br>061 14 20.4 | Fl G 4s | ..... | ..... | Green spar, marked "NT1".   | Seasonal.<br><br><b>Chart:5049</b><br>Edn 08/10 (N10-016)  |
| 323.52            | Tom Gears Run<br>South light buoy<br>NT3   | 56 06 20.4<br>061 14 54                     | Fl G 4s | ..... | ..... | Green spar, marked "NT3".   | Seasonal.<br><br><b>Chart:5049</b>   |
| 323.521           | Tom Gears Run<br>light buoy NT4            | 56 06 59.0<br>061 13 37.2                   | Fl R 4s | ..... | ..... | Red spar, marked "NT4".   | Seasonal.<br><br><b>Chart:5049</b><br>Edn 01/16 (N15-097)<br>Edn 09/17 (N17-034)                       |
| 323.53            | Tom Gears Run<br>North light buoy<br>NT5   | 56 07 20.2<br>061 12 38.4                   | Fl G 4s | ..... | ..... | Green spar, marked "NT5".   | Seasonal.<br><br><b>Chart:5049</b><br>Edn 01/16 (N15-090)  |
| 323.54            | Perrett's Tickle<br>light buoy NT7         | 56 08 51.0<br>061 14 37.5                   | Fl G 4s | ..... | ..... | Green spar, marked "NT7".   | Seasonal.<br><br><b>Chart:5049</b><br>Edn 01/16 (N15-091)  |
| 323.55            | Big Island                                 | 56 13 20.5<br>061 19 25                     | Fl W 4s | 22.1  | 5     | Square skeleton tower, red<br>and white rectangular<br>daymark.<br>4.7                        | Seasonal.<br><br><b>Chart:5049</b>   |
| 323.6<br>H0062.15 | The Horses Light                           | 56 03 41.7<br>060 44 18.2                   | Fl W 3s | 16.9  | 5     | Square skeleton tower, red<br>and white rectangular<br>daymark.<br>4.7                        | Flash 0.5 s; eclipse 2.5 s.<br>Seasonal.<br><br><b>Chart:5048</b><br>Edn 07/14 (N14-027)<br>Edn 07/24  |
| 324<br>H0062      | Drawbucket Tickle<br>Light                 | 56 08 59.1<br>060 52 19.7                   | Fl W 3s | 14.0  | 6     | Rectangular skeleton<br>tower, red rectangular<br>daymark, white horizontal<br>stripe.<br>5.8 | Flash 0.5 s; eclipse 2.5 s.<br>Seasonal.<br><br><b>Chart:5049</b><br>Edn 02/17 (N17-004)               |
| 324.1             | Drawbucket Tickle<br>East                  | 56 08 43.2<br>060 50 51                     | Q R 1s  | 12.7  | 4     | Square skeleton tower, red<br>and white square daymark.<br>4.7                                | Flash 0.3 s; eclipse 0.7 s.<br>Seasonal.<br><br><b>Chart:5049</b>                                      |

**NEWFOUNDLAND AND LABRADOR COAST – List of Lights, Buoys and Fog Signals**

| No. | Name | Position<br>-----<br>Latitude N.<br>Longitude W. | Light<br>Characteristics | Focal<br>Height<br>in m.<br>above<br>water | Nomi-<br>nal<br>Range | Description<br>-----<br>Height in meters<br>above ground | Remarks<br>-----<br>Fog Signals |
|-----|------|--|--------------------------|--|-----------------------|--|---------------------------------|
|-----|------|--|--------------------------|--|-----------------------|--|---------------------------------|

**NEWFOUNDLAND AND LABRADOR COAST**

|                    |  |                           |         |      |   |   |   |
|--------------------|--|---------------------------|---------|------|---|---|---|
| 324.12             | Nameless Island                            | 56 08 14.5<br>060 57 59.5 | Fl W 4s | 23.0 | 5 | Square skeleton tower, red and white rectangular daymark.<br>4.7                    | Seasonal.<br><br><b>Chart:5049</b>  |
| 324.14<br>H0060.4  | Nochalik Island Light                      | 56 19 38.2<br>061 22 20.6 | Fl W 5s | 18.5 | 5 | Square skeleton tower, red and white rectangular daymark.<br>4.7                    | Flash 1 s; eclipse 4 s.<br>Seasonal.<br><br><b>Chart:5049<br/>Edn 12/22 (N22-226)</b>                           |
| 324.19<br>H0060.3  | Negro Islands Light                        | 56 21 05.8<br>060 32 40.8 | Fl W 5s | 12.9 | 5 | Square skeleton tower, red and white rectangular daymark.                           | Flash 1 s; eclipse 4 s.<br>Year round.<br><br><b>Chart:5051<br/>Edn 12/22 (N22-216)</b>                         |
|                    | <b>Racon - - - (Z)<br/>X &amp; S Bands</b> |                           |         |      |   |   |   |
| 324.2<br>H0060.43  | Amatut Islands Light                       | 56 21 45.0<br>060 51 13.7 | Fl G 5s | 7.1  | 4 | Square skeleton tower, green and white rectangular daymark.                         | Flash 1 s; eclipse 4 s.<br>Year round.<br><br><b>Chart:5052<br/>Edn 02/14 (N14-010)<br/>Edn 12/22 (N22-215)</b> |
| 324.21<br>H0060.47 | Potuk Island Light                         | 56 22 47.2<br>060 59 52.7 | Fl R 5s | 20.9 | 5 | Square skeleton tower, red and white rectangular daymark.                           | Flash 1 s; eclipse 4 s.<br>Year round.<br><br><b>Chart:5052<br/>Edn 12/22 (N22-214)</b>                         |
| 324.3<br>H0060.5   | Crown Island Light                         | 56 16 55.5<br>060 56 47.5 | Fl R 5s | 31.1 | 5 | Square skeleton tower, red and white rectangular daymark.<br>4.7                    | Flash 1 s; eclipse 4 s.<br>Seasonal.<br><br><b>Chart:5049<br/>Edn 12/22 (N22-213)</b>                           |
| 324.33<br>H0059.35 | Black Island Light                         | 56 47 40.7<br>061 20 02.1 | Fl G 5s | 52.2 | 5 | Square skeleton tower, green and white rectangular daymark.<br>4.7                  | Flash 1 s; eclipse 4 s.<br>Seasonal.<br><br><b>Chart:5054<br/>Edn 12/22 (N22-219)</b>                           |
| 324.34<br>H0059.3  | Little Fish Island Light                   | 56 54 55.5<br>061 18 30.9 | Fl R 5s | 49.2 | 5 | Square skeleton tower, red and white rectangular daymark.<br>4.7                    | Flash 1 s; eclipse 4 s.<br>Seasonal.<br><br><b>Chart:5054<br/>Edn 12/22 (N22-221)</b>                           |
| 324.35<br>H0059.25 | Beachy Island Light                        | 57 08 06.3<br>061 20 09.5 | Fl W 5s | 65.9 | 5 | Square skeleton tower, red rectangular daymark with white horizontal stripe.<br>4.7 | Flash 1 s; eclipse 4 s.<br>Seasonal.<br><br><b>Chart:5055<br/>Edn 05/11 (N11-020)<br/>Edn 11/22 (N22-222)</b>   |
| 324.4<br>H0059.7   | Riflesight Hill Light                      | 56 29 35.1<br>061 38 37.5 | Fl W 5s | 22.8 | 5 | Square skeleton tower, red and white square daymark.<br>4.8                         | Flash 1 s; eclipse 4 s.<br>Seasonal.<br><br><b>Chart:5052<br/>Edn 12/22 (N22-224)</b>                           |

**NEWFOUNDLAND AND LABRADOR COAST – List of Lights, Buoys and Fog Signals**

| No. | Name | Position<br>-----<br>Latitude N.<br>Longitude W. | Light<br>Characteristics | Focal<br>Height<br>in m.<br>above<br>water | Nomi-<br>nal<br>Range | Description<br>-----<br>Height in meters<br>above ground | Remarks<br>-----<br>Fog Signals |
|-----|------|--|--------------------------|--|-----------------------|--|---------------------------------|
|-----|------|--|--------------------------|--|-----------------------|--|---------------------------------|

**NEWFOUNDLAND AND LABRADOR COAST**

|                         |  |   |                     |       |       |  |   |
|-------------------------|--|---|---------------------|-------|-------|--|---|
| 324.5<br><i>H0059.6</i> | Hen and Chickens<br>Light<br><br><b>Racon .- - (W)<br/>X &amp; S Bands</b> | 56 30 39.5<br>060 38 37.5                                 | LFI W 6s            | 24.2  | 5     | Cylindrical tower, red and<br>white horizontal band.<br>4.7      | Flash 2 s; eclipse 4 s.<br>Year round.<br><br><b>Chart:5051<br/>Edn 03/14 (N14-012)<br/>Edn 04/14 (N14-012)<br/>Edn 02/17 (N17-003)<br/>Edn 12/22 (N22-217)</b>   |
| 324.6                   | <i>Fairway Rock<br/>South Cardinal<br/>light buoy NN</i>                   | <i>Stratacona Run.<br/>56 31 53<br/>060 47 08.5</i>       | VQ(6) W 10s<br>+LFI | ..... | ..... | <i>Yellow and black, marked<br/>"NN".</i>                        | <i>Seasonal.</i><br><br><b>Chart:5052<br/>Edn 03/11 (N10-016)<br/>Edn 03/14 (N14-014)</b>   |
| 324.61                  | Wood Island  | 56 32 23.3<br>060 56 23.4                                 | FI R 4s             | 10.8  | 5     | Skeleton tower, red and<br>white rectangular daymark.            | Year round.<br><br><b>Chart:5052</b>  |
| 324.62                  | Dugong Island  | 56 30 15<br>061 08 47                                     | FI R 4s             | ..... | 4     | Skeleton tower.  | Privately maintained.<br>Year round.<br><br><b>Chart:5052</b>   |
| 324.63                  | Turtle Island  | 56 30 10<br>061 07 23                                     | FI G 4s             | ..... | 4     | Skeleton tower.  | Privately maintained.<br>Year round.<br><br><b>Chart:5052</b>   |
| 324.64                  | False Start Island   | 56 27 06.5<br>061 05 56                                   | FI G 4s             | ..... | 4     | Skeleton tower.  | Privately maintained.<br>Year round.<br><br><b>Chart:5052</b>   |
| 324.65                  | <i>Amushavik Islet<br/>light buoy NNA3</i>                                 | <i>W. of Sandy Island.<br/>56 25 22.9<br/>061 07 10.3</i> | Q G 1s              | ..... | ..... | <i>Green, marked "NNA3".</i>                                     | <i>Seasonal.</i><br><br><b>Chart:5052<br/>Edn 01/23 (N22-299)</b>   |
| 324.66                  | <i>Sandy Island<br/>Shoal light buoy<br/>NNA2</i>                          | <i>W. of Sandy Island.<br/>56 23 48.2<br/>061 07 52.4</i> | Q R 1s              | ..... | ..... | <i>Red, marked "NNA2".</i>                                       | <i>Seasonal.</i><br><br><b>Chart:5052<br/>Edn 01/16 (N15-094)</b>   |
| 324.67                  | Unknown Island<br>range  | 56 22 16.4<br>061 09 21.7                                 | FI G 4s             | 18.3  | ..... | Square skeleton tower,<br>white daymark, red vertical<br>stripe. | Privately maintained.<br>Operates 24 h.<br>Year round.  |
| 324.671                 |  | 204°45' 6645m<br>from front.                              | FI G 4s             | 22.9  | ..... | Square skeleton tower,<br>white daymark, red vertical<br>stripe. | Privately maintained .<br>Operates 24 h.<br>The operation of the lights will be<br>made remotely on channel 65A<br>(156.275 MHz). Mariners requiring<br>the operation of the light will have<br>to key the microphone of the VHF<br>radio five consecutive times at 5<br>second intervals on channel 65A<br>to turn the light on. The light can<br>be deactivated by keying the<br>microphone of the VHF radio three<br>times at 5 second intervals. The<br>light can be activated within 5<br>nautical mile range.<br><br><b>Chart:5052<br/>Edn 05/15 (N15-020, 022)</b> |

**NEWFOUNDLAND AND LABRADOR COAST – List of Lights, Buoys and Fog Signals**

| No. | Name | Position<br>-----<br>Latitude N.<br>Longitude W. | Light<br>Characteristics | Focal<br>Height<br>in m.<br>above<br>water | Nomi-<br>nal<br>Range | Description<br>-----<br>Height in meters<br>above ground | Remarks<br>-----<br>Fog Signals |
|-----|------|--|--------------------------|--|-----------------------|--|---------------------------------|
|-----|------|--|--------------------------|--|-----------------------|--|---------------------------------|

**NEWFOUNDLAND AND LABRADOR COAST**

|                          |  |                              |               |       |       |       |  |  |  |
|--------------------------|--|------------------------------|---------------|-------|-------|-------|--|--|--|
| 324.672                  | Mount Pickle<br>Sector                           | 56 23 12.4<br>061 11 34.8    | F R<br>W<br>G | ..... | 35.2  | ..... | Square skeleton tower, red and white rectangular daymark.            | The light is visible over an arc of 003°30'. White sector indicates preferred channel. Privately maintained. The operation of the lights will be made remotely on channel 65A (156.275 MHz). Mariners requiring the operation of the light will have to key the microphone of the VHF radio five consecutive times at 5 second intervals on channel 65A to turn the light on. The light can be deactivated by keying the microphone of the VHF radio three times at 5 second intervals. The light can be activated within 5 nautical mile range. Year round. | <b>Chart:5052</b>                                    |
| 324.673                  | Uigortlek Island<br>range                        | 56 24 52.4<br>061 16 14.7    | FI G          | 4s    | 18.3  | ..... | Square skeleton tower, white daymark, red vertical stripe.           | Private aid. Year round.   |  |
| 324.674                  |  | 109°30' 4572m<br>from front. | FI G          | 4s    | 25.6  | ..... | Square skeleton tower, white daymark, red vertical stripe.           | Private aid. The operation of the lights will be made remotely on channel 65A (156.275 MHz). Mariners requiring the operation of the light will have to key the microphone of the VHF radio five consecutive times at 5 second intervals on channel 65A to turn the light on. The light can be deactivated by keying the microphone of the VHF radio three times at 5 second intervals. The light can be activated within 5 nautical miles range. Year round.  | <b>Chart:5052</b><br><b>Edn 05/15 (N15-023, 024)</b> |
| 324.69<br><i>H0060.2</i> | Taktok Point Light                               | 56 24 13.5<br>061 27 40.3    | FI W          | 5s    | 21.4  | 5     | Square skeleton tower, red and white rectangular daymark.<br><br>4.7 | Flash 1 s; eclipse 4 s. Seasonal.  | <b>Chart:5052</b><br><b>Edn 12/22 (N22-225)</b>      |
| 324.691                  | Sentinel Hill                                    | 56 25 21<br>061 32 24        | FI R          | 4s    | ..... | 4     | Skeleton tower.  | Privately maintained. Year round.  | <b>Chart:5052</b>                                    |
| 324.692                  | Kikkertavak Island                               | 56 24 57.5<br>061 45 44      | FI G          | 4s    | ..... | 4     | Skeleton tower.  | Privately maintained. Year round.  | <b>Chart:5052</b>                                    |
| 324.693                  | Laura's Point                                    | 56 26 17.4<br>061 57 30.2    | FI G          | 4s    | ..... | 4     | Skeleton tower.  | Privately maintained. Year round.  | <b>Chart:5070</b>                                    |
| 324.71                   | <i>The Bridges</i><br>Passage light buoy<br>NNB3 | 56 27 09.6<br>061 33 58.2    | Q G           | 1s    | ..... | ..... | Green, marked "NNB3".  | Seasonal.  | <b>Chart:5052</b><br><b>Edn 01/23 (N22-300)</b>      |

**NEWFOUNDLAND AND LABRADOR COAST – List of Lights, Buoys and Fog Signals**

| No. | Name | Position<br>-----<br>Latitude N.<br>Longitude W. | Light<br>Characteristics | Focal<br>Height<br>in m.<br>above<br>water | Nomi-<br>nal<br>Range | Description<br>-----<br>Height in meters<br>above ground | Remarks<br>-----<br>Fog Signals |
|-----|------|--|--------------------------|--|-----------------------|--|---------------------------------|
|-----|------|--|--------------------------|--|-----------------------|--|---------------------------------|

**NEWFOUNDLAND AND LABRADOR COAST**

|                           |   |   |            |       |       |  |   |
|---------------------------|---|---|------------|-------|-------|--|---|
| 324.72<br><i>H0060.15</i> | <i>Palungitak<br/>(Bridges Passage)<br/>light buoy NNB2</i> | 56 26 58.1<br>061 33 24.3                                   | Fl R 4s    | ..... | ..... | Red spar, marked "NNB2".   | Seasonal.<br><br><b>Chart:5052</b>  |
| 324.79                    | Small Unnamed<br>Island Light                               | Seniartlit Islands to<br>Nain.<br>56 22 35.6<br>061 06 30.1 | Fl(2) G 5s | 5.0   | 5     | Square skeleton tower, red<br>and white rectangular<br>daymark.            | Year round.<br><br><b>Chart:5052<br/>Edn 04/24 (N23-202)</b>  |
| 324.83                    | <i>Jenks Rock light<br/>buoy NNB5</i>                       | <i>W. of Glasis Point.<br/>56 28 25.5<br/>061 39 03.3</i>   | Fl G 4s    | ..... | ..... | <i>Green spar, marked<br/>"NNB5".</i>                                      | Seasonal.<br><br><b>Chart:5052<br/>Edn 08/10 (N10-016)</b>  |
| 324.9<br><i>H0059.2</i>   | Stirrup Island light  | E. of Okak Islands.<br>57 34 12.4<br>061 18 49.0            | LFl W 10s  | 74.8  | 6     | Square skeleton tower, red<br>and white rectangular<br>daymark.<br><br>4.7 | Seasonal.<br><br><b>Chart:5055<br/>Edn 05/11 (N11-020)<br/>Edn 11/20 (N20-095)</b>                            |
| 325<br><i>H0060</i>       | Ford Harbour Light  | 56 28 19.9<br>061 10 08.4                                   | Fl W 5s    | 13.7  | 5     | Square skeleton tower, red<br>and white rectangular<br>daymark.<br><br>5.7 | Flash 1 s; eclipse 4 s.<br>Year round.<br><br><b>Chart:5052<br/>Edn 12/22 (N22-212)</b>                       |
| 325.1                     | <i>Strathcona Run<br/>(Nain) light buoy<br/>NNS2</i>        | 56 32 10.5<br>061 22 07.8                                   | Fl R 4s    | ..... | ..... | <i>Red, marked "NNS2".</i>   | Seasonal.<br><br><b>Chart:5052<br/>Edn 01/16 (N15-093)</b>  |
| 325.2                     | <i>Strathcona Run<br/>(Labrador) light<br/>buoy NNS3</i>    | 56 33 42.7<br>061 35 45                                     | Fl G 4s    | ..... | ..... | <i>Green spar, marked<br/>"NNS3".</i>                                      | Seasonal.<br><br><b>Chart:5052</b>  |
| 325.21<br><i>H0059.55</i> | Nain Wharf Light  | 56 32 36.4<br>061 41 11.3                                   | Fl R 5s    | ..... | 4     | Mast.<br><br>2.4   | Flash 1 s; eclipse 4 s.<br>Seasonal.<br><br><b>Chart:5052<br/>Edn 06/17 (N17-009)<br/>Edn 12/22 (N22-223)</b> |
| 325.23<br><i>H0059.5</i>  | The Turnpikes<br>Light                                      | Nain.<br>56 36 04.3<br>061 38 09.9                          | Fl W 5s    | 17.2  | 4     | Square skeleton tower, red<br>and white rectangular<br>daymark.<br><br>4.7 | Flash 1 s; eclipse 4 s.<br>Seasonal.<br><br><b>Chart:5052<br/>Edn 11/23 (N23-203)</b>                         |

**NEWFOUNDLAND AND LABRADOR COAST – List of Lights, Buoys and Fog Signals**

| No.                    | Name  | Position<br>-----<br>Latitude N.<br>Longitude W.        | Light<br>Characteristics | Focal<br>Height<br>in m.<br>above<br>water | Nomi-<br>nal<br>Range | Description<br>-----<br>Height in meters<br>above ground                          | Remarks<br>-----<br>Fog Signals  |
|------------------------|---|---|--------------------------|--|-----------------------|---|--|
| <b>NOTRE DAME BAY</b>  |   |   |                          |  |                       |   |  |
| 326<br><i>H0686</i>    | <b>Gull Island Light<br/>Station<br/>(Cape St. John)</b>      | 49 59 48.3<br>055 21 54.4                               | Fl W 10s                 | 160.0                                      | 17                    | Square skeleton tower, red rectangular daymark with white horizontal band.<br>5.2 | Flash 0.2 s; eclipse 9.8 s.<br>Seasonal.<br><br>Chart:4821<br>Edn 08/09<br>Edn 04/23 (N23-007)                         |
| 326.05                 | Shoe Cove<br>Breakwater Light                                 | 49 54 50.4<br>055 33 31.3                               | Fl G 5s                  | .....                                      | 4                     | Pipe tower.   | Operates 24 h.<br>Seasonal.<br><br>Chart:4821<br>Edn 05/24 (N24-055)   |
| 326.11<br><i>H0684</i> | Round Harbour<br>Wharf Light                                  | 49 51 10.1<br>055 39 22.5                               | Fl G 5s                  | 4.1  | 3                     | Mast.   | Flash 1 s; eclipse 4 s.<br>Operates 24 h.<br>Seasonal.<br><br>Chart:4821<br>Edn 06/11 (N11-037)<br>Edn 10/22 (N22-173) |
| 326.2                  | <i>Nippers Harbour<br/>light buoy DNR4</i>                    | 49 47 41.3<br>055 51 43.6                               | Fl R 4s                  | .....                                      | .....                 | Red spar, marked "DNR4".  | Seasonal.<br><br>Chart:4821  |
| 326.3                  | <i>Nippers Harbour<br/>light buoy DNR2</i>                    | 49 47 28<br>055 51 14                                   | Fl R 4s                  | .....                                      | .....                 | Red, marked "DNR2".   | Seasonal.<br><br>Chart:4821  |
| 326.4                  | <i>Nippers Harbour<br/>light buoy DNR3</i>                    | 49 47 37.5<br>055 51 36                                 | Fl G 4s                  | .....                                      | .....                 | Green spar, marked "DNR3".  | Seasonal.<br><br>Chart:4821  |
| 327                    | Nippers Islands   | On Seal Island.<br>49 46 52.4<br>055 50 23.9            | Fl W 3s                  | 33.8                                       | 7                     | Skeleton tower.<br>7.9  | Flash 0.5 s; eclipse 2.5 s.<br>Seasonal.<br><br>Chart:4821   |
| 327.5                  | Smiths Harbour<br>Wharf                                       | On wharf.<br>49 44 20.9<br>055 58 05.3                  | Fl R 4s                  | 3.0  | 4                     | Red cylindrical mast.<br>2.0  | Seasonal.<br><br>Chart:4585  |
| 327.6                  | <i>Smiths Harbour<br/>Rock light buoy<br/>DSM4</i>            | 49 44 03.2<br>055 57 40.7                               | Fl R 4s                  | .....                                      | .....                 | Red spar, marked "DSM4".  | Seasonal.<br><br>Chart:4585<br>Edn 07/22 (N22-089)<br>Edn 05/24 (N24-079)  |
| 327.8                  | Jackson's Cove<br>Wharf                                       | 49 41 14<br>056 00 15                                   | Fl R 4s                  | 4.0  | 2                     | Cylindrical mast.<br>2.1  | Seasonal.<br><br>Chart:4585  |
| 327.9                  | <i>Middle Arm Rock<br/>light buoy DMM6</i>                    | 49 42 19.0<br>056 02 32.7                               | Fl R 4s                  | .....                                      | .....                 | Red spar, marked "DMM6".  | Seasonal.<br><br>Chart:4821<br>Edn 12/18 (N18-090)   |
| 328                    | Middle Arm Wharf  | On outer end of<br>wharf.<br>49 42 10.7<br>056 05 36.1  | Fl R 3s                  | 3.4  | 4                     | Triangular skeleton mast.<br>2.5  | Flash every 3 s.<br>Seasonal.<br><br>Chart:4821  |
| 331.9                  | <i>Black Rock Sunker<br/>East Cardinal light<br/>buoy DLB</i> | <i>Little Bay Islands.</i><br>49 38 11.5<br>055 45 55.6 | Q(3) W 10s               | .....                                      | .....                 | Black, yellow and black spar, marked "DLB".                                       | Seasonal.<br><br>Chart:4592<br>Edn 07/20 (N20-058)<br>Edn 09/21 (N21-053)  |



**NEWFOUNDLAND AND LABRADOR COAST – List of Lights, Buoys and Fog Signals**

| No.                   | Name  | Position<br>-----<br>Latitude N.<br>Longitude W.     | Light<br>Characteristics | Focal<br>Height<br>in m.<br>above<br>water | Nomi-<br>nal<br>Range | Description<br>-----<br>Height in meters<br>above ground                 | Remarks<br>-----<br>Fog Signals  |
|-----------------------|---|--|--------------------------|--|-----------------------|--|--|
| <b>NOTRE DAME BAY</b> |   |  |                          |  |                       |  |  |
| 332                   | Little Bay Island                               | SE. of Macks<br>Island.<br>49 38 05.2<br>055 46 16.3 | Fl W 6s                  | 7.6  | 5                     | Cylindrical tower, red and<br>white horizontal bands.<br>4.3             | Flash 0.5 s; eclipse 5.5 s.<br>Seasonal.<br><br>Chart:4592   |
| 332.2<br>H0679.2      | Macks Island Light                              | 49 38 30.2<br>055 46 54.3                            | Fl G 4s                  | 4.7  | 4                     | Square skeleton tower,<br>green and white<br>rectangular daymark.<br>4.3 | Seasonal.<br><br>Chart:4592<br>Edn 04/23   |
| 332.6                 | Miles Cove Wharf                                | 49 32 27.4<br>055 46 48.5                            | Fl G 4s                  | .....                                      | .....                 | Cylindrical skeleton mast.   | Seasonal.<br><br>Chart:4593<br>Edn 02/16   |
| 332.61                | Wilfred's Rock light<br>buoy DR1                | Island Rock Cove.<br>49 31 49.6<br>055 45 40.4       | Fl G 4s                  | .....                                      | .....                 | Green spar, marked "DR1".  | Seasonal.<br><br>Chart:4593<br>Edn 06/10 (N10-029)   |
| 332.7<br>H0674.2      | Pilley's Island<br>Ferry Wharf Light            | 49 33 41.9<br>055 44 18.5                            | Fl R 4s                  | 4.0  | 3                     | Mast, yellow and black<br>daymark.<br>2.4                                | Year round.<br><br>Chart:4593<br>Edn 02/16<br>Edn 07/24  |
| 332.9<br>H0676        | Long Island Ferry<br>Wharf Light                | 49 34 03.0<br>055 44 10.8                            | Fl R 4s                  | 4.0  | 2                     | Mast.<br>2.6   | Year round.<br><br>Chart:4592<br>Edn 07/24   |
| 333                   | Lushes Bight light<br>buoy DL1                  | 49 35 22.6<br>055 43 35.2                            | Fl G 4s                  | .....                                      | .....                 | Green, marked "DL1".   | Seasonal.<br><br>Chart:4592<br>Edn 12/14 (N14-084)<br>Edn 09/20 (N20-090)<br>Edn 09/23 (N23-080)     |
| 334<br>H0677.6        | Lushes Bight Light                              | 49 35 18.2<br>055 43 19.3                            | Fl W 6s                  | 6.4  | 5                     | Square skeleton tower, red<br>and white rectangular<br>daymark.<br>4.3   | Flash 0.5 s; eclipse 5.5 s.<br>Seasonal.<br><br>Chart:4592<br>Edn 07/20 (N20-033, 089)               |
| 335<br>H0677          | Lushes Bight Wharf<br>Light                     | 49 35 34.2<br>055 43 07.3                            | Fl R 3s                  | 3.0  | 4                     | Skeleton tower.<br>2.3   | Flash 0.5 s; eclipse 2.5 s.<br>Year round.<br><br>Chart:4592<br>Edn 10/20 (N20-091)                  |
| 335.5<br>H0680.7      | Beachside Wharf<br>Light                        | 49 38 34.0<br>055 53 44.8                            | Fl R 5s                  | 3.6  | 4                     | Mast.<br>2.4   | Flash 1 s; eclipse 4 s.<br>Seasonal.<br><br>Chart:4585<br>Edn 09/22 (N22-172)<br>Edn 06/24 (N24-104) |
| 336                   | Tom Cod Rock<br>West Cardinal light<br>buoy DBB | E. of Otter Island.<br>49 36 41.9<br>055 53 11.3     | Q(9) W 15s               | .....                                      | .....                 | Yellow, black and yellow<br>spar, marked "DBB".                          | Seasonal.<br><br>Chart:4523<br>Edn 12/11 (N11-090)<br>Edn 01/22 (N21-244)<br>Edn 05/24 (N24-057)     |
| 336.21                | Otter Island Shoal<br>light buoy DB2            | 49 36 38.9<br>055 53 50.8                            | Fl R 4s                  | .....                                      | .....                 | Red spar, marked "DB2".  | Seasonal.<br><br>Chart:4523<br>Edn 12/11 (N11-089)<br>Edn 01/22 (N21-245)                            |

NEWFOUNDLAND AND LABRADOR COAST – List of Lights, Buoys and Fog Signals

| No.                   | Name  | Position<br>-----<br>Latitude N.<br>Longitude W. | Light<br>Characteristics | Focal<br>Height<br>in m.<br>above<br>water | Nomi-<br>nal<br>Range | Description<br>-----<br>Height in meters<br>above ground                            | Remarks<br>-----<br>Fog Signals   |
|-----------------------|---|--|--------------------------|--|-----------------------|---|---|
| <b>NOTRE DAME BAY</b> |   |  |                          |  |                       |   |   |
| 336.25                | Little Bay Arm light<br>buoy DB3                | 49 36 10.4<br>055 54 34.3                        | Fl G 4s                  | .....                                      | .....                 | Green spar, marked "DB3".   | Seasonal.<br><br>Chart:4523<br>Edn 12/11 (N11-092)<br>Edn 01/22 (N21-246)           |
| 336.26                | Otter Island<br>Narrows light buoy<br>DB4       | 49 36 11.9<br>055 54 36.3                        | Fl R 4s                  | .....                                      | .....                 | Red spar, marked "DB4".   | Seasonal.<br><br>Chart:4523<br>Edn 12/11 (N11-091)<br>Edn 01/22 (N21-247)           |
| 336.27                | Little Bay Arm light<br>buoy DB5                | 49 35 29.9<br>055 55 45.8                        | Fl G 4s                  | .....                                      | .....                 | Green spar, marked "DB5".   | Seasonal.<br><br>Chart:4523<br>Edn 12/11 (N11-088)<br>Edn 01/22 (N21-248)           |
| 338.09                | Island Rock Cove<br>light buoy DHS              | 49 30 10.2<br>056 02 54.1                        | Q(6) W<br>+ LFI          | 15s  | .....                 | Yellow and black spar,<br>marked "DHS".   | Seasonal.<br><br>Chart:4591<br>Edn 12/14 (N14-081)<br>Edn 11/18 (N18-075, 094)      |
| 339                   | Gull Rock                                       | Little Bay.<br>49 41 01.2<br>055 41 41.5         | Fl W 4s                  | 18.9                                       | 5                     | Square skeleton tower.<br>14.0  | Seasonal.<br><br>Chart:4821<br>Edn 11/11 (N11-085)                                  |
| 339.5                 | Giles Island                                    | 49 37 02.8<br>055 40 04.7                        | Fl R 3s                  | 10.7                                       | 4                     | Mast.<br>2.4  | Flash 0.5 s; eclipse 2.5 s.<br>Seasonal.<br><br>Chart:4592<br>Edn 02/11 (N10-066)   |
| 340                   | East End Long<br>Island                         | On Southern Head.<br>49 35 52.7<br>055 34 44.3   | Fl W 6s                  | 31.4                                       | 7                     | Square skeleton tower, red<br>rectangular daymark, white<br>vertical stripe.<br>9.4 | Flash 0.5 s; eclipse 5.5 s.<br>Year round.<br><br>Chart:4592<br>Edn 02/10 (N09-064) |
| 340.1                 | League Rock East<br>light buoy DLR1             | 49 34 33.7<br>055 30 03.2                        | Fl G 4s                  | .....                                      | .....                 | Green spar, marked<br>"DLR1".   | Seasonal.<br><br>Chart:4592<br>Edn 06/10 (N10-027)<br>Edn 07/12 (N12-015)           |
| 340.3                 | League Rock West<br>light buoy DLR3             | 49 34 18.6<br>055 31 00.9                        | Fl G 4s                  | .....                                      | .....                 | Green spar, marked<br>"DLR3".   | Seasonal.<br><br>Chart:4592<br>Edn 06/10 (N10-028)<br>Edn 07/12 (N12-017)           |
| 340.5                 | Grassy Point East<br>Cardinal light buoy<br>DNC | Triton Area.<br>49 32 44.5<br>055 36 23.6        | Q(3) W                   | 10s  | .....                 | Black, yellow, black spar,<br>marked "DNC".   | Seasonal.<br><br>Chart:4593<br>Edn 11/12 (N12-024)                                  |
| 341                   | Big Triton Island                               | On Big Head.<br>49 32 41.2<br>055 36 01.3        | Fl W 4s                  | .....                                      | 5                     | Square skeleton tower, red<br>and white rectangular<br>daymark.<br>4.3              | Seasonal.<br><br>Chart:4592   |
| 341.1                 | Moses Point                                     | 49 32 45<br>055 38 59.3                          | Fl G 4s                  | .....                                      | 4                     | Square skeleton tower,<br>green and white<br>rectangular daymark.                   | Year round.<br><br>Chart:4592   |

**NEWFOUNDLAND AND LABRADOR COAST – List of Lights, Buoys and Fog Signals**

| No. | Name | Position<br>-----<br>Latitude N.<br>Longitude W. | Light<br>Characteristics | Focal<br>Height<br>in m.<br>above<br>water | Nomi-<br>nal<br>Range | Description<br>-----<br>Height in meters<br>above ground | Remarks<br>-----<br>Fog Signals |
|-----|------|--|--------------------------|--|-----------------------|--|---------------------------------|
|-----|------|--|--------------------------|--|-----------------------|--|---------------------------------|

**NOTRE DAME BAY**

|                |   |  |         |       |       |   |   |
|----------------|---|--|---------|-------|-------|---|---|
| 341.2          | Caplin Cove Rock<br>light buoy DNC2         | 49 32 26.6<br>055 36 56.3                                  | Fl R 4s | ..... | ..... | Red, marked "DNC2".   | Seasonal.<br><br>Chart:4592<br>Edn 11/15 (N15-052)  |
| 341.3          | Cards Harbour<br>Point                      | 49 30 26<br>055 37 50                                      | Fl R 4s | ..... | 4     | Cylindrical mast.   | Year round.<br><br>Chart:4593   |
| 341.32         | Georgies Rock<br>light buoy DBW2            | Triton Area.<br>49 27 03.4<br>055 38 43.4                  | Fl R 4s | ..... | ..... | Red spar, marked "DBW2".  | Seasonal.<br><br>Chart:4593<br>Edn 11/12 (N12-023)  |
| 341.4          | Jims Cove Point                             | 49 30 38.7<br>055 37 10.4                                  | Q R 1s  | ..... | 4     | Cylindrical mast.   | Year round.<br><br>Chart:4593   |
| 341.494        | Haywards Gull<br>Island light buoy<br>DR1/1 | Entrance to Robert's<br>Arm.<br>49 29 57.9<br>055 46 30.1  | Fl G 4s | ..... | ..... | Green spar, marked<br>"DR1/1".  | Operates 24 h.<br>Seasonal.<br><br>Chart:4593<br>Edn 09/21 (N21-064)  |
| 341.495        | Moorey Cove Shoal<br>light buoy DR2         | 49 29 42.8<br>055 47 06.2                                  | Fl R 4s | ..... | ..... | Red spar, marked "DR2".   | Seasonal.<br><br>Chart:4593<br>Edn 07/20 (N20-057)  |
| 341.496        | Bear Cove Head<br>light buoy DR3            | 49 29 22.1<br>055 47 50.5                                  | Fl G 4s | ..... | ..... | Green spar, marked "DR3".   | Seasonal.<br><br>Chart:4593<br>Edn 03/11 (N10-016)  |
| 341.5          | Roberts Arm<br>Wharf                        | Seaward end, public<br>wharf.<br>49 29 18.8<br>055 48 20.8 | Fl R 4s | 2.7   | 4     | Red cylindrical mast.<br>2.4  | Seasonal.<br><br>Chart:4593   |
| 342            | Leading Ticks                               | 49 30 21.8<br>055 24 25.4                                  | Fl W 3s | 25.3  | 6     | Square skeleton tower, red<br>rectangular daymark, white<br>vertical stripe.<br>4.3 | Flash 0.5s; eclipse 2.5s.<br>Seasonal.<br><br>Chart:4864<br>Edn 03/10   |
| 344<br>H0670.5 | Cottrells Cove<br>Light                     | 49 28 56.5<br>055 18 16.4                                  | Fl W 4s | 16.8  | 5     | Square skeleton tower, red<br>and white rectangular<br>daymark.<br>4.6              | Seasonal.<br><br>Chart:4864<br>Edn 03/10<br>Edn 07/20 (N20-032)   |
| 344.39         | Change Islands<br>light buoy DWG1           | 49 40 41.3<br>054 22 58.1                                  | Fl G 4s | ..... | ..... | Green spar, marked<br>"DWG1".   | Operates 24 h.<br>Seasonal.<br><br>Chart:4862<br>Edn 09/22 (N22-160)  |
| 344.4          | Skinnners Rock<br>light buoy DWG3           | 49 40 35.7<br>054 23 23.0                                  | Fl G 4s | ..... | ..... | Green spar, marked<br>"DWG3".   | Seasonal.<br><br>Chart:4862<br>Edn 01/15 (N14-083)  |
| 344.41         | Skinner Rock light<br>buoy DWG5             | Change Islands.<br>49 40 32.5<br>054 23 38.0               | Q G 1s  | ..... | ..... | Green spar, marked<br>"DWG5".   | Seasonal.<br><br>Chart:4862<br>Edn 07/12 (N12-014)<br>Edn 12/14 (N14-080)<br>Edn 09/22 (N22-143)<br>Edn 12/22 (N22-277) |

NEWFOUNDLAND AND LABRADOR COAST – List of Lights, Buoys and Fog Signals

| No.                    | Name   | Position<br>-----<br>Latitude N.<br>Longitude W.         | Light<br>Characteristics | Focal<br>Height<br>in m.<br>above<br>water | Nomi-<br>nal<br>Range | Description<br>-----<br>Height in meters<br>above ground     | Remarks<br>-----<br>Fog Signals  |
|------------------------|--|--|--------------------------|--|-----------------------|--|--|
| <b>NOTRE DAME BAY</b>  |  |  |                          |  |                       |  |  |
| 344.42                 | Old Tim light buoy<br>DWG7                       | 49 40 23.1<br>054 24 05.9                                | Fl G 4s                  | .....                                      | .....                 | Green spar, marked<br>"DWG7".                                | Seasonal.<br><br>Chart:4862  |
| 344.5                  | Cottrells Cove<br>Shoal light buoy<br>DW4.2      | 49 29 09.8<br>055 17 23.4                                | Fl R 4s                  | .....                                      | .....                 | Red spar, marked<br>"DW4.2".                                 | Seasonal.<br><br>Chart:4864<br>Edn 06/10 (N10-024)   |
| 344.6                  | Seal Rock light<br>buoy DW1                      | Cottrells Cove.<br>49 29 26.8<br>055 17 32.2             | Fl G 4s                  | .....                                      | .....                 | Green spar, marked<br>"DW1".                                 | Seasonal.<br><br>Chart:4864<br>Edn 06/10 (N10-026)   |
| 344.8                  | Long Island Rock<br>light buoy DDW1              | Osmonton Arm.<br>49 28 44.8<br>055 22 08.2               | Fl G 4s                  | .....                                      | .....                 | Green spar, marked<br>"DDW1".                                | Seasonal.<br><br>Chart:4864<br>Edn 03/10<br>Edn 03/11 (N11-003)  |
| 344.9                  | Ritters Arm Shoal<br>light buoy DW5              | S. of Indian Cove.<br>49 22 52.6<br>055 15 45.2          | Fl G 4s                  | .....                                      | .....                 | Green spar, marked<br>"DW5".                                 | Seasonal.<br><br>Chart:4864<br>Edn 06/10 (N10-025)   |
| 345                    | Point Leamington<br>Wharf                        | At eastern end of<br>wharf.<br>49 20 23.8<br>055 23 51.4 | Fl R 4s                  | 3.4  | 4                     | Cylindrical mast.<br>2.1                                     | Seasonal.<br><br>Chart:4864  |
| 345.3                  | Brandies Rock<br>East Cardinal light<br>buoy DWD | W. of Jacob Cove.<br>49 31 17.8<br>055 21 08.4           | VQ(3) W 5s               | .....                                      | .....                 | Black, yellow and black,<br>marked "DWD".                    | Seasonal.<br><br>Chart:4864<br>Edn 03/10   |
| 345.41                 | White Ground<br>Shoal light buoy<br>DWG2         | N. of Change<br>Islands.<br>49 40 36.6<br>054 23 28.2    | Fl R 4s                  | .....                                      | .....                 | Red spar, marked<br>"DWG2".                                  | Seasonal.<br><br>Chart:4862<br>Edn 09/22 (N22-144)   |
| 346.2                  | Western Bay Head<br>light buoy DW2               | 49 32 33.6<br>055 14 14.7                                | Fl R 4s                  | .....                                      | .....                 | Red spar, marked "DW2".                                      | Seasonal.<br><br>Chart:4821  |
| 346.3                  | Bed Rock Shoal<br>light buoy DD2.2               | N. of Fortune<br>Harbour.<br>49 32 39.7<br>055 12 56.9   | Fl R 4s                  | .....                                      | .....                 | Red, marked "DD2.2".   | Seasonal.<br><br>Chart:4821<br>Edn 05/24 (N24-083)   |
| <b>Bay of Exploits</b> |  |  |                          |  |                       |  |  |
| 346.36                 | Ship Run light<br>buoy DSR2                      | W. of Exploits.<br>49 32 02.3<br>055 08 35.5             | Fl R 4s                  | .....                                      | .....                 | Red, marked "DSR2".  | Seasonal.<br><br>Chart:4864<br>Edn 05/11 (N11-020)   |
| 347<br>H0656           | Surgeon Cove<br>Point Light<br>Station           | 49 31 06.6<br>055 07 01.0                                | Fl W 5s                  | 73.8                                       | 16                    | Cylindrical tower, red and<br>white vertical stripes.<br>4.3 | Flash 0.1 s; eclipse 4.9 s.<br>Operates 24 h.<br>Year round.<br><br>Chart:4864<br>Edn 05/11 (N11-020)<br>Edn 09/23 (N23-097) |

**NEWFOUNDLAND AND LABRADOR COAST – List of Lights, Buoys and Fog Signals**

| No.                   | Name                                     | Position<br>-----<br>Latitude N.<br>Longitude W.            | Light<br>Characteristics | Focal<br>Height<br>in m.<br>above<br>water | Nomi-<br>nal<br>Range | Description<br>-----<br>Height in meters<br>above ground                        | Remarks<br>-----<br>Fog Signals   |
|-----------------------|--|---|--------------------------|--|-----------------------|---|---|
| <b>NOTRE DAME BAY</b> |  |   |                          |  |                       |   |   |
| 347.2                 | Long Island Outer Shoal light buoy DBE1  | 49 29 07<br>055 01 13.9                                     | Q G 1s                   | .....                                      | .....                 | Green spar, marked "DBE1".  | Seasonal.<br><br>Chart:4864<br>Edn 03/11 (N10-016)<br>Edn 05/11 (N11-020)   |
| 347.3                 | Long Island Rocks light buoy DBE3        | 49 28 52.1<br>055 01 12.4                                   | Fl G 4s                  | .....                                      | .....                 | Green spar, marked "DBE3".  | Seasonal.<br><br>Chart:4864<br>Edn 06/10 (N10-016)<br>Edn 05/11 (N11-020)   |
| 347.37                | Little Burnt Bay light buoy DBE3/1       | 49 21 27.1<br>055 04 39.4                                   | Fl G 4s                  | .....                                      | .....                 | Green spar, marked "DBE3/1".  | Seasonal.<br><br>Chart:4865   |
| 347.4                 | Swan Island Rock light buoy DBE2         | NE. of Southern Head Cove.<br>49 27 49.2<br>055 01 41.7     | Fl R 4s                  | .....                                      | .....                 | Red spar, marked "DBE2".  | Seasonal.<br><br>Chart:4864<br>Edn 05/11 (N11-020)  |
| 347.5                 | Bridgeport Wharf                         | 49 32 58.6<br>054 52 21.8                                   | Fl G 4s                  | .....                                      | 2                     | Green cylindrical mast.   | Seasonal.<br><br>Chart:4863   |
| 348<br>H658           | Upper Black Island                       | On small island off NW. point.<br>49 24 47.3<br>055 08 08.5 | Fl W 3s                  | 16.8                                       | 4                     | Square skeleton tower, red rectangular daymark, white horizontal stripe.<br>4.3 | Flash 0.5 s; eclipse 2.5 s.<br>Year round.<br><br>Chart:4864<br>Edn 05/11 (N11-020)   |
| 348.2                 | Upper Black Island Rocks light buoy DBE5 | W. of island.<br>49 24 18.4<br>055 08 16                    | Fl G 4s                  | .....                                      | .....                 | Green spar, marked "DBE5".  | Seasonal.<br><br>Chart:4864<br>Edn 05/11 (N11-020)  |
| 349<br>H0660          | Cabbage Harbour Head Light               | 49 19 43.2<br>055 12 14.3                                   | Fl W 5s                  | 34.7                                       | 5                     | Square skeleton tower, red and white rectangular daymark.                       | Flash 1 s; eclipse 4 s.<br>Year round.<br><br>Chart:4866<br>Edn 04/23 (N23-008)   |
| 349.5<br>H0662        | Govers Point Island Light                | 49 19 39.9<br>055 14 11.9                                   | Fl R 5s                  | .....                                      | 4                     | Square skeleton tower, red and white rectangular daymark.                       | Flash 1 s; eclipse 4 s.<br>Year round.<br><br>Chart:4866<br>Edn 12/13 (N13-023)<br>Edn 04/23 (N23-009)                      |
| 350<br>H0664          | Grassy Island Light                      | 49 15 36.0<br>055 14 10.0                                   | Fl R 5s                  | 11.7                                       | 4                     | Square skeleton tower, red and white square daymark.<br>4.7                     | Flash 1 s; eclipse 4 s.<br>Year round.<br><br>Chart:4866<br>Edn 02/16<br>Edn 10/19 (N19-087)<br>Edn 04/23 (N23-010)         |
| 350.1<br>H0664.5      | Point of Bay Wharf Light                 | 49 15 37.9<br>055 14 36.9                                   | Fl R 5s                  | .....                                      | 2                     | Mast.<br>2.6  | Flash 1 s; eclipse 4 s.<br>Seasonal.<br><br>Chart:4866<br>Edn 01/14 (N13-015)<br>Edn 10/19 (N19-084)<br>Edn 04/23 (N23-022) |
| 350.12                | Point of Bay Shoal light buoy DPB        | 49 15 43.3<br>055 14 25.9                                   | Fl(2) W 10s              | .....                                      | .....                 | Black, red and black spar, marked "DPB".  | Seasonal.<br><br>Chart:4866<br>Edn 10/19 (N19-083)<br>Edn 10/23 (N23-129)   |

**NEWFOUNDLAND AND LABRADOR COAST – List of Lights, Buoys and Fog Signals**

| No.                     | Name   | Position<br>-----<br>Latitude N.<br>Longitude W.                    | Light<br>Characteristics | Focal<br>Height<br>in m.<br>above<br>water | Nomi-<br>nal<br>Range | Description<br>-----<br>Height in meters<br>above ground          | Remarks<br>-----<br>Fog Signals  |
|-------------------------|--|---|--------------------------|--|-----------------------|---|--|
| <b>NOTRE DAME BAY</b>   |  |   |                          |  |                       |   |  |
| 350.6<br><i>H0665.5</i> | Phillips Head<br>Wharf Light                                 | 49 13 30.0<br>055 18 23.0   | Fl Y 5s                  | .....                                      | 4                     | Mast.<br>2.4  | Flash 1 s; eclipse 4 s.<br>Seasonal.<br><br>Chart:4866<br>Edn 10/19 (N19-085)<br>Edn 04/23 (N23-023)                           |
| 351<br><i>H0666</i>     | Lower Sandy Point<br>Light                                   | 49 12 36.0<br>055 17 50.0   | Fl G 5s                  | 5.5  | 4                     | Square skeleton tower,<br>green and white<br>rectangular daymark. | Flash 1 s; eclipse 4 s.<br>Year round.<br><br>Chart:4866<br>Edn 09/19 (N19-086)<br>Edn 04/23 (N23-015)                         |
| 351.2                   | <i>Phillips Head light<br/>buoy DPH2</i>                     | 49 13 11.2<br>055 17 56.6   | Q R 1s                   | .....                                      | .....                 | <i>Red spar, marked "DPH2".</i>                                   | <i>Operates 24 h.<br/>Seasonal.</i><br><br>Chart:4866<br>Edn 09/23 (N23-095)   |
| 351.4                   | <i>Lower Sandy<br/>Shoal light buoy<br/>DPH1</i>             | 49 13 07.0<br>055 17 04.3   | Q G 1s                   | .....                                      | .....                 | <i>Green spar, marked<br/>"DPH1".</i>                             | <i>Operates 24 h.<br/>Seasonal.</i><br><br>Chart:4866<br>Edn 09/23 (N23-096)   |
| 352<br><i>H668</i>      | Mill Point<br>(Botwood)                                      | On point, Botwood<br>Harbour Entrance.<br>49 08 51.2<br>055 20 04.6 | Fl R 1.5s                | 5.5  | 4                     | Cylindrical tower, red and<br>white horizontal bands.<br>4.3      | Flash 0.5 s; eclipse 1 s.<br>Year round.<br><br>Chart:4524   |
| 352.15                  | <i>Sunker Rock West<br/>Cardinal light buoy<br/>DSR</i>      | 49 32 32.4<br>054 57 19.2   | VQ(9) W 10s              | .....                                      | .....                 | <i>Yellow, black and yellow<br/>spar, marked "DSR".</i>           | <i>Seasonal.</i><br><br>Chart:4863<br>Edn 12/10 (N10-056)<br>Edn 05/24 (N24-018)   |
| 352.16                  | <i>Seal Rock light<br/>buoy DBT2</i>                         | <i>Black Island.</i><br>49 32 16.9<br>054 58 08.4                   | Q R 1s                   | .....                                      | .....                 | <i>Red spar, marked "DBT2".</i>                                   | <i>Seasonal.</i><br><br>Chart:4864<br>Edn 10/09 (N09-029)<br>Edn 05/24 (N24-019)   |
| 352.18                  | <i>Western Rock # 1<br/>light buoy DBT7</i>                  | 49 31 55.3<br>054 58 36.5   | Fl G 4s                  | .....                                      | .....                 | <i>Green spar, marked<br/>"DBT7".</i>                             | <i>Seasonal.</i><br><br>Chart:4864<br>Edn 10/09 (N09-030)<br>Edn 12/13 (N13-022)<br>Edn 01/23 (N22-302)<br>Edn 05/24 (N24-020) |
| 352.19                  | <i>Western Rock # 2<br/>light buoy DBT6</i>                  | <i>Black Island.</i><br>49 31 55.8<br>054 58 37.1                   | Fl R 4s                  | .....                                      | .....                 | <i>Red spar, marked "DBT6".</i>                                   | <i>Seasonal.</i><br><br>Chart:4864<br>Edn 10/09 (N09-027)<br>Edn 12/13 (N13-021)<br>Edn 01/23 (N22-303)<br>Edn 05/24 (N24-021) |
| 352.2                   | <i>Whale Back Rock<br/>North Cardinal<br/>light buoy DDN</i> | 49 31 10.3<br>054 58 24.1   | Q W 1s                   | .....                                      | .....                 | <i>Black and yellow spar,<br/>marked "DDN".</i>                   | <i>Operates 24 h.<br/>Seasonal.</i><br><br>Chart:4864<br>Edn 08/22 (N22-081)<br>Edn 05/24 (N24-022)                            |

NEWFOUNDLAND AND LABRADOR COAST – List of Lights, Buoys and Fog Signals

| No.                   | Name  | Position<br>-----<br>Latitude N.<br>Longitude W.               | Light<br>Characteristics | Focal<br>Height<br>in m.<br>above<br>water | Nomi-<br>nal<br>Range | Description<br>-----<br>Height in meters<br>above ground            | Remarks<br>-----<br>Fog Signals  |
|-----------------------|---|--|--------------------------|--|-----------------------|---|--|
| <b>NOTRE DAME BAY</b> |   |  |                          |  |                       |   |  |
| 352.4                 | Jobs Island South<br>Cardinal light buoy<br>DLW | 49 17 46.1<br>055 00 22.4                                      | Q(6)+ W 15s<br>LFI       | .....                                      | .....                 | Yellow and black spar,<br>marked "DLW".                             | Seasonal (in place year round).<br><br>Chart:4865<br>Edn 03/12 (N12-005)<br>Edn 08/20 (N20-064)<br>Edn 01/22 (N21-249) |
| 352.6                 | Little Burnt Bay<br>Shoal light buoy<br>DBE4    | 49 21 24.8<br>055 04 42.7                                      | FI R 4s                  | .....                                      | .....                 | Red spar, marked "DBE4".  | Seasonal.<br><br>Chart:4865  |
| 352.7                 | Little Burnt Bay<br>Wharf                       | 49 21 24.1<br>055 04 45.2                                      | FI G 4s                  | 3.3  | 4                     | Cylindrical mast.<br>2.4  | Seasonal.<br><br>Chart:4865  |
| 352.8                 | Mussel Bed Rocks<br>light buoy DLW1             | E. of Masons Cove.<br>49 18 55.9<br>054 58 21.7                | FI G 4s                  | .....                                      | .....                 | Green spar, marked<br>"DLW1".                                       | Seasonal (in place year round).<br><br>Chart:4865<br>Edn 03/12 (N12-004)<br>Edn 01/22 (N21-250)                        |
| 352.94                | Shoal Tickle East<br>Cardinal light buoy<br>DSC | 49 20 40.2<br>055 01 27.6                                      | Q(3) W 10s               | .....                                      | .....                 | Black, yellow and black<br>spar, marked "DSC".                      | Seasonal.<br><br>Chart:4865<br>Edn 12/10 (N10-057)   |
| 352.95                | Shoal Tickle                                    | 49 21 02.9<br>055 01 32.9                                      | FI R 4s                  | 6.0  | 2                     | Cylindrical mast.<br>2.1  | Year round.<br><br>Chart:4865  |
| 352.96                | Shoal Tickle light<br>buoy DSP1                 | 49 21 08<br>055 01 35.6  | FI G 4s                  | .....                                      | .....                 | Green spar, marked<br>"DSP1".                                       | Seasonal.<br><br>Chart:4865<br>Edn 12/10 (N10-058)   |
| 352.97                | Shoal Tickle<br>light buoy<br>DSP2              | Little Burnt Bay.<br>49 21 14.2<br>055 01 44.8                 | Q R 1s                   | .....                                      | .....                 | Red spar, marked "DSP2".  | Seasonal.<br><br>Chart:4865<br>Edn 06/16 (N13-024)<br>Edn 10/16  |
| 353                   | St. Michael's<br>Island                         | E. side entrance to<br>Burnt Bay.<br>49 17 21.6<br>054 59 51.2 | FI W 3s                  | 56.7                                       | 5                     | Skeleton tower, red and<br>white rectangular daymark.<br>8.6        | Flash 0.5 s; eclipse 2.5 s.<br>Seasonal.<br><br>Chart:4865   |
| 353.1                 | Seal Island Rock                                | 49 16 22<br>055 00 06  | FI G 4s                  | .....                                      | 4                     | Square skeleton tower,<br>green and white square<br>daymark.<br>4.3 | Seasonal.<br><br>Chart:4865  |
| 353.2                 | Lewisporte<br>Floating Wharf                    | 49 14 30.5<br>055 03 26.4                                      | FI R 4s                  | .....                                      | .....                 | Red cylindrical mast.   | Privately maintained.<br>Year round.<br><br>Chart:4865   |
| 353.25                | Shoal Point<br>(Lewisporte) light<br>buoy DLW3  | 49 14 42.8<br>055 02 35.0                                      | FI G 4s                  | .....                                      | .....                 | Green spar, marked<br>"DLW3".                                       | Seasonal (in place year round).<br><br>Chart:4865<br>Edn 02/11 (N10-068)<br>Edn 01/22 (N21-251)                        |
| 353.5                 | Lewisport Marina                                | 49 14 28.5<br>055 03 24.5                                      | FI R 4s                  | 3.1  | .....                 | Cylindrical mast.   | Privately maintained.<br>Year round.<br><br>Chart:4865   |

**NEWFOUNDLAND AND LABRADOR COAST – List of Lights, Buoys and Fog Signals**

| No.                   | Name                      | Position<br>-----<br>Latitude N.<br>Longitude W.       | Light<br>Characteristics | Focal<br>Height<br>in m.<br>above<br>water | Nomi-<br>nal<br>Range | Description<br>-----<br>Height in meters<br>above ground             | Remarks<br>-----<br>Fog Signals   |
|-----------------------|---------------------------|--|--------------------------|--|-----------------------|--|---|
| <b>NOTRE DAME BAY</b> |                           |  |                          |  |                       |  |   |
| 353.6                 | Lewisporte Outer Dolphin  | On the end of breakwater.<br>49 14 56.3<br>055 02 57.5 | Fl Y 4s                  | .....                                      | .....                 | Square mast.   | Privately maintained.<br>Year round.<br><br>Chart:4865<br>Edn 03/15 (N15-007)                   |
| 353.7                 | Lewisporte Mid-catwalk    | 49 14 55.4<br>055 02 57.5                              | Fl Y 4s                  | .....                                      | .....                 | Black cylindrical mast.  | Privately maintained.<br>Year round.<br><br>Chart:4865<br>Edn 03/15 (N15-006)                   |
| 353.8                 | Lewisporte Inner Wharf    | 49 14 54.7<br>055 02 57.4                              | Fl R 4s                  | .....                                      | .....                 | Cylindrical mast.  | Year round.<br><br>Chart:4865   |
| 353.9                 | Comfort Cove Wharf        | 49 24 19.7<br>054 51 17.2                              | Fl Y 4s                  | .....                                      | 2                     | Cylindrical mast.  | Seasonal.<br><br>Chart:4863<br>Edn 06/16 (N16-003)  |
| 353.91                | Loon Bay Breakwater Light | 49 24 23.7<br>054 51 16.6                              | Fl R 5s                  | .....                                      | 2                     | Pipe tower.  | Flash 1 s; eclipse 4 s.<br>Operates 24 h.<br>Seasonal.<br><br>Chart:4863<br>Edn 10/22 (N22-140) |
| 354                   | Knights Island Rock       | NE. of Knights Island.<br>49 25 20<br>054 54 58.6      | Fl W 4s                  | 13.4                                       | 5                     | Square skeleton tower, red and white rectangular daymark.<br><br>4.3 | Seasonal.<br><br>Chart:4863   |
| 354.5                 | Gleed Island Light        | 49 27 22.5<br>054 53 04.1                              | Fl W 6s                  | .....                                      | 4                     | Square skeleton tower, red and white rectangular daymark.            | Flash 1 s; eclipse 5 s.<br>Operates 24 h.<br>Seasonal.<br><br>Chart:4863<br>Edn 10/22 (N22-141) |
| 354.95                | Summerford light buoy DU2 | 49 29 13.4<br>054 47 51                                | Fl R 4s                  | .....                                      | .....                 | Red spar, marked "DU2".  | Seasonal.<br><br>Chart:4863   |
| 355<br>H0651.6        | Summerford Wharf Light    | 49 29 21.3<br>054 47 48.5                              | Fl G 5s                  | 3.6  | 2                     | Mast.<br><br>2.4   | Flash 1 s; eclipse 4 s.<br>Seasonal.<br><br>Chart:4863<br>Edn 09/22 (N22-166)                   |
| 355.071               | Dildo Run light buoy DY2  | 49 32 03.3<br>054 40 31.1                              | Fl R 4s                  | .....                                      | .....                 | Red spar, marked "DY2".  | Seasonal.<br><br>Chart:4863   |
| 355.072               | Dildo Run light buoy DY3  | 49 31 54.4<br>054 41 04.4                              | Fl G 4s                  | .....                                      | .....                 | Green spar, marked "DY3".  | Seasonal.<br><br>Chart:4863<br>Edn 10/23 (N23-165)  |
| 355.073               | Dildo Run light buoy DY4  | 49 31 42.4<br>054 41 22.9                              | Fl R 4s                  | .....                                      | .....                 | Red spar, marked "DY4".  | Seasonal.<br><br>Chart:4863<br>Edn 10/23 (N23-166)  |
| 355.074               | Dildo Run light buoy DY5  | 49 31 35.8<br>054 41 30.0                              | Fl G 4s                  | .....                                      | .....                 | Green spar, marked "DY5".  | Seasonal.<br><br>Chart:4863<br>Edn 05/24 (N24-014)  |



NEWFOUNDLAND AND LABRADOR COAST – List of Lights, Buoys and Fog Signals

| No.                   | Name  | Position<br>-----<br>Latitude N.<br>Longitude W. | Light<br>Characteristics | Focal<br>Height<br>in m.<br>above<br>water | Nomi-<br>nal<br>Range | Description<br>-----<br>Height in meters<br>above ground | Remarks<br>-----<br>Fog Signals  |
|-----------------------|---|--|--------------------------|--|-----------------------|--|--|
| <b>NOTRE DAME BAY</b> |   |  |                          |  |                       |  |  |
| 355.075               | Dildo Run light<br>buoy DY6                 | 49 31 33.3<br>054 41 36.6                        | Fl R 4s                  | .....                                      | .....                 | Red spar, marked "DY6".                                  | Seasonal.<br><br>Chart:4863<br>Edn 03/15 (N15-003)<br>Edn 05/24 (N24-015)                            |
| 355.076               | Dildo Run light<br>buoy DY7                 | 49 31 05.7<br>054 42 07.2                        | Fl G 4s                  | .....                                      | .....                 | Green spar, marked "DY7".                                | Seasonal.<br><br>Chart:4863<br>Edn 10/23 (N23-167)   |
| 355.077               | Sloping Rock light<br>buoy DY8              | Dildo Run.<br>49 30 54.4<br>054 42 17.0          | Fl R 4s                  | .....                                      | .....                 | Red spar, marked "DY8".                                  | Seasonal.<br><br>Chart:4863<br>Edn 10/23 (N23-162)   |
| 355.078               | Dildo Run light<br>buoy DY9                 | 49 30 29.2<br>054 42 42.9                        | Fl G 4s                  | .....                                      | .....                 | Green spar, marked "DY9".                                | Seasonal.<br><br>Chart:4863<br>Edn 10/23 (N23-168)   |
| 355.079               | Dildo Run light<br>buoy DY10                | 49 30 29.5<br>054 42 46.9                        | Fl R 4s                  | .....                                      | .....                 | Red spar, marked "DY10".                                 | Seasonal.<br><br>Chart:4863  |
| 355.08                | Dildo Run light<br>buoy DY12                | 49 30 10.4<br>054 42 59.2                        | Fl R 4s                  | .....                                      | .....                 | Red spar, marked "DY12".                                 | Seasonal.<br><br>Chart:4863<br>Edn 10/23 (N23-155)   |
| 355.081               | Jermey Rock light<br>buoy DY13              | Dildo Run.<br>49 30 08.2<br>054 42 57.0          | Fl G 4s                  | .....                                      | .....                 | Green spar, marked<br>"DY13".                            | Seasonal.<br><br>Chart:4863<br>Edn 10/23 (N23-157)   |
| 355.082<br>H0651.5    | Hare Island Light                           | Dildo Run.<br>49 29 55.1<br>054 43 05.1          | Fl R 5s                  | 4.4  | 2                     | Mast.<br>2.6   | Flash 1 s; eclipse 4 s.<br>Seasonal.<br><br>Chart:4863<br>Edn 09/23 (N23-101)<br>Edn 10/23 (N23-173) |
| 355.083               | Tanners Rock light<br>buoy DY15             | Dildo Run.<br>49 29 38.3<br>054 43 17.8          | Fl G 4s                  | .....                                      | .....                 | Green spar, marked<br>"DY15".                            | Seasonal.<br><br>Chart:4863<br>Edn 10/23 (N23-170)   |
| 355.084               | Dildo Run light<br>buoy DY17                | 49 29 27.5<br>054 43 24.8                        | Fl G 4s                  | .....                                      | .....                 | Green spar, marked<br>"DY17".                            | Seasonal.<br><br>Chart:4863<br>Edn 10/23 (N23-161)   |
| 355.085<br>H0651.55   | Tea Kettle Island<br>Light                  | Dildo Run.<br>49 29 01.6<br>054 43 49.7          | Fl R 5s                  | 4.2  | 2                     | Mast.<br>2.6   | Flash 1 s; eclipse 4 s.<br>Seasonal.<br><br>Chart:4863<br>Edn 09/23 (N23-100)<br>Edn 10/23 (N23-175) |
| 355.086               | Curtis Causeway<br>Outer light buoy<br>DY19 | Dildo Run.<br>49 28 58.1<br>054 43 48.1          | Fl G 4s                  | .....                                      | .....                 | Green spar, marked<br>"DY19".                            | Seasonal.<br><br>Chart:4863<br>Edn 10/23 (N23-159)   |
| 355.087               | Curtis Causeway<br>Outer light buoy<br>DY21 | Dildo Run.<br>49 28 35.9<br>054 44 20.0          | Fl G 4s                  | .....                                      | .....                 | Green spar, marked<br>"DY21".                            | Seasonal.<br><br>Chart:4863<br>Edn 10/23 (N23-163)   |

NEWFOUNDLAND AND LABRADOR COAST – List of Lights, Buoys and Fog Signals

| No.                   | Name  | Position<br>-----<br>Latitude N.<br>Longitude W. | Light<br>Characteristics | Focal<br>Height<br>in m.<br>above<br>water | Nomi-<br>nal<br>Range | Description<br>-----<br>Height in meters<br>above ground       | Remarks<br>-----<br>Fog Signals  |
|-----------------------|---|--|--------------------------|--|-----------------------|--|--|
| <b>NOTRE DAME BAY</b> |   |  |                          |  |                       |  |  |
| 355.088               | Curtis Causeway<br>Inner light buoy<br>DY23 | Dildo Run.<br>49 27 59.7<br>054 45 27.4          | Fl G 4s                  | .....                                      | .....                 | Green spar, marked<br>"DY23".                                  | Seasonal.<br><br>Chart:4863<br>Edn 10/23 (N23-164)   |
| 355.089               | South Downkist<br>light buoy DY24           | Dildo Run.<br>49 27 51.0<br>054 45 54.3          | Fl R 4s                  | .....                                      | .....                 | Red spar, marked "DY24".                                       | Seasonal.<br><br>Chart:4863<br>Edn 10/23 (N23-158)   |
| 355.09                | Curtis Causeway<br>Inner light buoy<br>DY25 | Dildo Run.<br>49 27 33.9<br>054 46 21.3          | Fl G 4s                  | .....                                      | .....                 | Green spar, marked<br>"DY25".                                  | Seasonal.<br><br>Chart:4863<br>Edn 10/23 (N23-160)   |
| 355.091               | Dildo Channel light<br>buoy DY27            | Dildo Run.<br>49 27 24.2<br>054 46 53.8          | Fl G 4s                  | .....                                      | .....                 | Green spar, marked<br>"DY27".                                  | Seasonal.<br><br>Chart:4863<br>Edn 10/23 (N23-174)   |
| 355.092               | Dildo Run light<br>buoy DY28                | 49 27 21.5<br>054 47 09.4                        | Fl R 4s                  | .....                                      | .....                 | Red spar, marked "DY28".                                       | Seasonal.<br><br>Chart:4863<br>Edn 10/23 (N23-171)   |
| 355.093               | Butterfly Rock light<br>buoy DY29           | Dildo Run.<br>49 27 17.9<br>054 47 12.8          | Fl G 4s                  | .....                                      | .....                 | Green spar, marked<br>"DY29".                                  | Seasonal.<br><br>Chart:4863<br>Edn 10/23 (N23-169)   |
| 355.094<br>H0651.7    | Butterfly Island<br>Light                   | Dildo Run.<br>49 27 21.3<br>054 47 29.5          | Fl R 5s                  | 6.5  | 2                     | Mast.<br><br>2.6   | Flash 1 s; eclipse 4 s.<br>Seasonal.<br><br>Chart:4863<br>Edn 09/23 (N23-099)<br>Edn 10/23 (N23-172) |
| 355.095               | Solid Island light<br>buoy DY30             | Dildo Run.<br>49 27 23.9<br>054 48 17.8          | Fl R 4s                  | .....                                      | .....                 | Red spar, marked "DY30".                                       | Seasonal.<br><br>Chart:4863<br>Edn 10/23 (N23-154)   |
| 355.13                | Cottlesville<br>Harbour light buoy<br>DAA1  | 49 30 47.1<br>054 52 02.5                        | Fl G 4s                  | .....                                      | .....                 | Green spar, marked<br>"DAA1".                                  | Seasonal.<br><br>Chart:4863  |
| 355.131               | Cottlesville Wharf<br>Light                 | 49 30 44.9<br>054 52 01.2                        | Fl R 5s                  | .....                                      | 2                     | Pipe tower.  | Flash 1 s; eclipse 4 s.<br>Operates 24 h.<br>Seasonal.<br><br>Chart:4863<br>Edn 10/22 (N22-139)      |
| 355.2                 | Bridgeport Rock<br>light buoy DBP2          | W. of Bridgeport.<br>49 32 15.9<br>054 53 49.6   | Fl R 4s                  | .....                                      | .....                 | Red, marked "DBP2".  | Seasonal.<br><br>Chart:4863<br>Edn 07/10 (N10-016)   |
| 355.3                 | Bridgeport<br>Harbour Light                 | 49 32 37.3<br>054 52 40.9                        | Fl R 4s                  | .....                                      | 2                     | Mast.  | Flash 1 s; eclipse 3 s.<br>Operates 24 h.<br>Seasonal.<br><br>Chart:4863<br>Edn 02/22 (N21-175)      |
| 355.5                 | Pond Island Point                           | 49 33 55.3<br>054 54 02.5                        | Fl R 4s                  | .....                                      | 4                     | Square skeleton tower, red<br>and white square daymark.<br>4.3 | Year round.<br><br>Chart:4863  |

NEWFOUNDLAND AND LABRADOR COAST – List of Lights, Buoys and Fog Signals

| No.                   | Name   | Position<br>-----<br>Latitude N.<br>Longitude W.        | Light<br>Characteristics | Focal<br>Height<br>in m.<br>above<br>water | Nomi-<br>nal<br>Range | Description<br>-----<br>Height in meters<br>above ground                         | Remarks<br>-----<br>Fog Signals  |
|-----------------------|--|---|--------------------------|--|-----------------------|--|--|
| <b>NOTRE DAME BAY</b> |  |   |                          |  |                       |  |  |
| 355.6                 | Sheers Rock light<br>buoy DVP3               | West of Saltwater<br>Pond.<br>49 33 57.2<br>054 54 04.3 | Fl G 4s                  | .....                                      | .....                 | Green spar, marked<br>"DVP3".  | Seasonal.<br><br>Chart:4863<br>Edn 12/16 (N16-052)   |
| 355.7                 | Point of Lamb light<br>buoy DVP4             | 49 33 59.6<br>054 53 56.9                               | Fl R 4s                  | .....                                      | .....                 | Red spar, marked "DVP4".   | Seasonal.<br><br>Chart:4863  |
| 355.8                 | Bilge Rock light<br>buoy DVP5                | 49 34 00.2<br>054 53 57.1                               | Fl G 4s                  | .....                                      | .....                 | Green spar, marked<br>"DVP5".  | Seasonal.<br><br>Chart:4863  |
| 356<br>H0651          | Moreton's Harbour<br>Wharf Light             | 49 34 39.4<br>054 52 17.4                               | Fl R 4s                  | 4.0  | 2                     | Mast.<br><br>2.4   | Flash 1 s; eclipse 3 s.<br>Seasonal.<br><br>Chart:4863<br>Edn 09/22 (N22-165)                              |
| 356.1                 | Moreton's Harbour<br>Outer light buoy<br>DM3 | 49 34 23.8<br>054 51 48.4                               | Fl G 4s                  | .....                                      | .....                 | Green spar, marked<br>"DM3".   | Seasonal.<br><br>Chart:4863<br>Edn 05/24 (N24-016)   |
| 356.2                 | Moreton's Harbour<br>Inner light buoy<br>DM5 | 49 34 19.3<br>054 51 47.8                               | Fl G 4s                  | .....                                      | .....                 | Green spar, marked<br>"DM5".   | Seasonal.<br><br>Chart:4863  |
| 357<br>H0650          | Moreton's Harbour<br>Light                   | 49 34 51.7<br>054 51 35.8                               | Fl W 4s                  | 18.0                                       | 5                     | Square skeleton tower, red<br>rectangular daymark with<br>white band.<br><br>4.6 | Flash 1 s; eclipse 3 s.<br>Seasonal.<br><br>Chart:4863<br>Edn 01/17 (N16-091)<br>Edn 10/22 (N22-171)       |
| <b>Twillingate</b>    |  |   |                          |  |                       |  |  |
| 358<br>H640           | <b>Long Point<br/>(Twillingate)</b>          | On Devils Cove<br>Head.<br>49 41 16<br>054 48 00        | Fl W 5s                  | 100.9                                      | 16                    | Red and white rectangular<br>tower.<br><br>14.3                                  | Flash every 5 s.<br>Year round.<br><br>Horn - Blast 4 s; sil. 56 s.<br>Horn points 356°.<br><br>Chart:4886 |
| 358.1                 | Twillingate<br>Harbour light buoy<br>DT2     | 49 39 17.4<br>054 46 07.8                               | Fl R 4s                  | .....                                      | .....                 | Red spar, marked "DT2".  | Seasonal.<br><br>Chart:4886<br>Edn 11/15 (N15-060)   |
| 358.11                | White Ground light<br>buoy D9                | 49 40 27.5<br>054 45 59.5                               | Fl G 4s                  | .....                                      | .....                 | Green spar, marked "D9".   | Seasonal.<br><br>Chart:4886  |
| 358.12                | Burnt Island<br>Channel light buoy<br>D7     | 49 40 40.5<br>054 45 36                                 | Fl G 4s                  | .....                                      | .....                 | Green spar, marked "D7".   | Seasonal.<br><br>Chart:4886  |
| 358.13                | Hackett Cove Head<br>light buoy D8           | 49 40 45<br>054 45 43.2                                 | Fl R 4s                  | .....                                      | .....                 | Red spar, marked "D8".   | Seasonal.<br><br>Chart:4886  |
| 358.132               | Upper Jenkins<br>Cove Wharf                  | 49 40 03.7<br>054 45 22.6                               | Fl G 4s                  | 4.0  | .....                 | Cylindrical mast.<br><br>2.1   | Seasonal.<br><br>Chart:4886  |

NEWFOUNDLAND AND LABRADOR COAST – List of Lights, Buoys and Fog Signals

| No.                   | Name   | Position<br>-----<br>Latitude N.<br>Longitude W.  | Light<br>Characteristics | Focal<br>Height<br>in m.<br>above<br>water | Nomi-<br>nal<br>Range | Description<br>-----<br>Height in meters<br>above ground | Remarks<br>-----<br>Fog Signals  |
|-----------------------|--|---|--------------------------|--|-----------------------|--|--|
| <b>NOTRE DAME BAY</b> |  |   |                          |  |                       |  |  |
| 358.14                | Little Red Rock<br>light buoy D6               | 49 40 47<br>054 45 15                             | Fl R 4s                  | .....                                      | .....                 | Red spar, marked "D6".                                   | Seasonal.<br><br>Chart:4886  |
| 358.15                | Roses Head light<br>buoy D4                    | 49 40 52<br>054 44 54                             | Fl R 4s                  | .....                                      | .....                 | Red spar, marked "D4".                                   | Seasonal.<br><br>Chart:4886  |
| 358.159               | Burnt Island<br>Channel light buoy<br>D5       | 49 40 45.8<br>054 45 04.4                         | Fl G 4s                  | .....                                      | .....                 | Green spar, marked "D5".                                 | Seasonal.<br><br>Chart:4886  |
| 358.16                | 9 Feet Rock light<br>buoy D2                   | 49 41 01.5<br>054 44 08                           | Fl R 4s                  | .....                                      | .....                 | Red spar, marked "D2".                                   | Seasonal.<br><br>Chart:4886  |
| 358.161               | Rodger light buoy<br>D3                        | 49 40 49.2<br>054 44 40.2                         | Fl G 4s                  | .....                                      | .....                 | Green spar, marked "D3".                                 | Seasonal.<br><br>Chart:4886  |
| 358.17                | Pauls Cap light<br>buoy D1                     | 49 40 54<br>054 44 06                             | Fl G 4s                  | .....                                      | .....                 | Green spar, marked "D1".                                 | Seasonal.<br><br>Chart:4886  |
| 358.191               | Twillingate light<br>buoy DT3                  | 49 39 16.8<br>054 46 04.2                         | Fl G 4s                  | .....                                      | .....                 | Green spar, marked "DT3".                                | Seasonal.<br><br>Chart:4886<br>Edn 11/15 (N15-059)   |
| 358.192               | Twillingate light<br>buoy DT4                  | Twillingate Harbour.<br>49 39 13.9<br>054 46 07.3 | Fl R 4s                  | .....                                      | .....                 | Red spar, marked "DT4".                                  | Seasonal (in place year round).<br><br>Chart:4886<br>Edn 01/10<br>Edn 07/11 (N11-039)<br>Edn 12/13 (N13-017)<br>Edn 01/22 (N21-252)<br>Edn 05/24 (N24-077) |
| 358.193               | Twillingate light<br>buoy DT5                  | Twillingate Harbour.<br>49 39 12.0<br>054 46 04.6 | Fl G 4s                  | .....                                      | .....                 | Green spar, marked "DT5".                                | Seasonal.<br><br>Chart:4886<br>Edn 11/15 (N15-058)<br>Edn 12/15 (N15-083)<br>Edn 05/24 (N24-017)   |
| 358.2                 | Twillingate (Young<br>Point) light buoy<br>DT6 | 49 39 10.2<br>054 46 07.2                         | Fl R 4s                  | .....                                      | .....                 | Red spar, marked "DT6".                                  | Seasonal.<br><br>Chart:4886<br>Edn 11/15 (N15-057)   |
| 358.3                 | Twillingate light<br>buoy DT8                  | 49 39 05.4<br>054 46 06.6                         | Fl R 4s                  | .....                                      | .....                 | Red spar, marked "DT8".                                  | Seasonal.<br><br>Chart:4886<br>Edn 11/15 (N15-056)   |
| 358.39                | Twillingate light<br>buoy DT9                  | Twillingate Harbour.<br>49 39 06.0<br>054 46 06.0 | Fl G 4s                  | .....                                      | .....                 | Green spar, marked "DT9".                                | Seasonal.<br><br>Chart:4886<br>Edn 04/23 (N23-001)   |
| 358.4                 | Twillingate light<br>buoy DT10                 | 49 39 00<br>054 46 01.3                           | Fl R 4s                  | .....                                      | .....                 | Red spar, marked "DT10".                                 | Seasonal.<br><br>Chart:4886<br>Edn 11/15 (N15-054)   |

NEWFOUNDLAND AND LABRADOR COAST – List of Lights, Buoys and Fog Signals

| No.                   | Name   | Position<br>-----<br>Latitude N.<br>Longitude W.                | Light<br>Characteristics | Focal<br>Height<br>in m.<br>above<br>water | Nomi-<br>nal<br>Range | Description<br>-----<br>Height in meters<br>above ground  | Remarks<br>-----<br>Fog Signals  |
|-----------------------|--|---|--------------------------|--|-----------------------|---|--|
| <b>NOTRE DAME BAY</b> |  |   |                          |  |                       |   |  |
| 358.55                | Twillingate light<br>buoy DT13               | Near the CCG base.<br>49 38 57.0<br>054 46 03.5                 | Fl G 4s                  | .....                                      | .....                 | Green spar, marked<br>"DT13".   | Operates 24 h.<br>Seasonal (in place year round).<br><br>Chart:4886<br>Edn 08/21 (N21-052)<br>Edn 01/22 (N21-253)<br>Edn 05/24 (N24-078) |
| 358.6                 | Twillingate<br>Cautionary light<br>buoy DT   | Twillingate Harbour.<br>49 38 58.8<br>054 45 58.8               | Fl Y 4s                  | .....                                      | .....                 | Yellow spar, marked "DT".   | Seasonal.<br><br>Chart:4886<br>Edn 11/15 (N15-053)<br>Edn 09/22 (N22-142)  |
| 359                   | Twillingate Wharf                            | On outer end of<br>wharf.<br>49 39 32<br>054 46 18.7            | F R 4s                   | 4.6  | 4                     | Cylindrical mast.<br>2.4  | Seasonal.<br><br>Chart:4886  |
| 359.2<br>H0642        | Twillingate<br>Harbour Light                 | 49 39 15.3<br>054 46 01.5                                       | Fl G 4s                  | 6.2  | .....                 | Square skeleton tower,<br>green and white daymark.<br>4.3   | Seasonal.<br><br>Chart:4886<br>Edn 02/22   |
| 359.5                 | Twillingate<br>Breakwater                    | On seaward end of<br>wharf.<br>49 39 05.8<br>054 46 04.6        | Fl G 4s                  | 3.7  | 4                     | Cylindrical mast.<br>2.4  | Seasonal.<br><br>Chart:4886  |
| <b>Twillingate</b>    |  |   |                          |  |                       |   |  |
| 360<br>H0648          | Duck Island Light                            | SW. of Main Tickle,<br>Friday Bay.<br>49 35 33.0<br>054 43 32.7 | Fl W 4s                  | 17.4                                       | 6                     | Square skeleton tower,<br>white rectangular daymark<br>with red band at top and<br>bottom.<br>4.3 | Flash 1 s; eclipse 3 s.<br>Seasonal.<br><br>Chart:4863<br>Edn 03/19 (N18-096, N19-007)<br>Edn 09/20 (N20-070)                            |
| 360.1                 | Harbour Rock light<br>buoy DPU1              | Purcell's Harbour.<br>49 36 48.5<br>054 42 03.0                 | Fl G 4s                  | .....                                      | .....                 | Green spar, marked<br>"DPU1".   | Seasonal.<br><br>Chart:4863<br>Edn 09/16 (N16-041)<br>Edn 11/22 (N22-199)  |
| 360.2                 | Shiphouse Rock<br>light buoy DPU2            | Purcell's Harbour.<br>49 36 47.2<br>054 42 06.8                 | Fl R 4s                  | .....                                      | .....                 | Red spar, marked "DPU2".  | Seasonal.<br><br>Chart:4863<br>Edn 09/16 (N16-042)<br>Edn 11/22 (N22-201)  |
| 360.47                | Virgin Arm Inner<br>Shoal light buoy<br>DVA5 | 49 31 56.6<br>054 45 58.6                                       | Fl G 4s                  | .....                                      | .....                 | Green spar, marked<br>"DVA5".   | Seasonal.<br><br>Chart:4863<br>Edn 09/20 (N20-051)<br>Edn 08/21 (N21-071)  |
| 360.48                | Virgin Arm light<br>buoy DVA3                | 49 32 10.8<br>054 45 47.3                                       | Fl G 4s                  | .....                                      | .....                 | Green spar, marked<br>"DVA3".   | Seasonal.<br><br>Chart:4863<br>Edn 10/23 (N23-176)   |
| 360.49                | Virgin Arm Shoal<br>light buoy DVA2          | 49 32 43.0<br>054 45 35.0                                       | Fl R 4s                  | .....                                      | .....                 | Red spar, marked "DVA2".  | Seasonal.<br><br>Chart:4863<br>Edn 03/22 (N22-016)   |

**NEWFOUNDLAND AND LABRADOR COAST – List of Lights, Buoys and Fog Signals**

| No. | Name | Position<br>-----<br>Latitude N.<br>Longitude W. | Light<br>Characteristics | Focal<br>Height<br>in m.<br>above<br>water | Nomi-<br>nal<br>Range | Description<br>-----<br>Height in meters<br>above ground | Remarks<br>-----<br>Fog Signals |
|-----|------|--|--------------------------|--|-----------------------|--|---------------------------------|
|-----|------|--|--------------------------|--|-----------------------|--|---------------------------------|

**NOTRE DAME BAY**

|                           |   |                           |            |       |       |  |   |
|---------------------------|---|---------------------------|------------|-------|-------|--|---|
| 360.5<br><i>H0649</i>     | Hillgrade Wharf<br>Light                                | 49 34 24.4<br>054 42 15.3 | Fl Y 4s    | ..... | 2     | Mast.<br>2.6                               | Flash 1 s; eclipse 3 s.<br>Seasonal.<br><br>Chart:4863<br>Edn 10/20 (N20-074) |
| 360.51<br><i>H0651.45</i> | Virgin Arm Wharf<br>Light                               | 49 31 38.2<br>054 46 18.0 | Fl R 4s    | ..... | 2     | Mast.<br>2.6                               | Flash 1 s; eclipse 3 s.<br>Seasonal.<br><br>Chart:4863<br>Edn 10/20 (N20-076) |
| 360.52                    | <i>Carter's Cove<br/>Rock light buoy<br/>DCC2</i>       | 49 32 19.9<br>054 47 25.2 | Fl R 4s    | ..... | ..... | Red spar, marked "DCC2".                   | Seasonal.<br><br>Chart:4863<br>Edn 06/10 (N10-020)<br>Edn 03/22 (N22-015)     |
| 360.53                    | <i>Captain Pierce<br/>Rock Shoal light<br/>buoy DCC</i> | 49 34 19.4<br>054 47 38.9 | Q(9) W 15s | ..... | ..... | Yellow, black and yellow,<br>marked "DCC". | Operates 24 h.<br>Seasonal.<br><br>Chart:4863<br>Edn 01/24 (N24-001)          |
| 360.54                    | <i>Black Island Shoal<br/>light buoy DHL2</i>           | 49 34 29.1<br>054 43 10.4 | Fl R 4s    | ..... | ..... | Red spar, marked "DHL2".                   | Seasonal.<br><br>Chart:4863<br>Edn 11/20 (N20-054)                            |

**Twillingate**

|                     |                    |                           |         |      |   |  |   |
|---------------------|--------------------|---------------------------|---------|------|---|--|---|
| 361<br><i>H0645</i> | Shoal Tickle Light | 49 38 40.0<br>054 46 18.1 | Fl G 4s | 14.6 | 4 | Square skeleton tower,<br>green and white rectangular<br>daymark.<br>5.4 | Flash 1 s; eclipse 3 s.<br>Seasonal.<br><br>Chart:4886<br>Edn 08/20 (N20-044) |
|---------------------|--------------------|---------------------------|---------|------|---|--|---|

**Bay of Exploits**

|        |  |                           |         |       |       |                           |  |
|--------|--|---------------------------|---------|-------|-------|---------------------------|--|
| 361.01 | <i>Exploits Outer light<br/>buoy DE4</i> | 49 30 58.2<br>055 04 04.8 | Fl R 4s | ..... | ..... | Red spar, marked "DE4".   | Seasonal.<br><br>Chart:4864<br>Edn 05/11 (N11-020)                       |
| 361.02 | <i>Exploits Outer light<br/>buoy DE5</i> | 49 30 55.2<br>055 04 03   | Fl G 4s | ..... | ..... | Green spar, marked "DE5". | Seasonal.<br><br>Chart:4864<br>Edn 05/11 (N11-020)                       |
| 361.03 | <i>Exploits Inner light<br/>buoy DE6</i> | 49 31 14.3<br>055 04 03.4 | Fl R 4s | ..... | ..... | Red spar, marked "DE6".   | Seasonal.<br><br>Chart:N/A<br>Edn 05/11 (N11-020)<br>Edn 11/19 (N19-082) |
| 361.04 | <i>Exploits Inner light<br/>buoy DE7</i> | 49 31 04.8<br>055 04 06   | Fl G 4s | ..... | ..... | Green spar, marked "DE7". | Seasonal.<br><br>Chart:4864<br>Edn 05/11 (N11-020)                       |

**Twillingate**

|       |  |  |         |       |       |                               |  |
|-------|--|--|---------|-------|-------|-------------------------------|--|
| 361.1 | <i>Primer Rock light<br/>buoy DUR1</i> | <i>Farmers Arm.</i><br>49 40 08.0<br>054 44 21.3 | Fl G 4s | ..... | ..... | Green spar, marked<br>"DUR1". | Operates 24 h.<br>Seasonal.<br><br>Chart:4886<br>Edn 12/22 (N22-274) |
|-------|--|--|---------|-------|-------|-------------------------------|--|

NEWFOUNDLAND AND LABRADOR COAST – List of Lights, Buoys and Fog Signals

| No.                   | Name  | Position<br>-----<br>Latitude N.<br>Longitude W. | Light<br>Characteristics | Focal<br>Height<br>in m.<br>above<br>water | Nomi-<br>nal<br>Range | Description<br>-----<br>Height in meters<br>above ground | Remarks<br>-----<br>Fog Signals   |
|-----------------------|---|--|--------------------------|--|-----------------------|--|---|
| <b>NOTRE DAME BAY</b> |   |  |                          |  |                       |  |   |
| 361.2                 | Durrell Outer<br>Harbour light buoy<br>DUR3 | Farmers Arm.<br>49 40 03.1<br>054 44 32.0        | Fl G 4s                  | .....                                      | .....                 | Green spar, marked<br>"DUR3".                            | Operates 24 h.<br>Seasonal.<br><br>Chart:4886<br>Edn 12/22 (N22-276)      |
| 361.3                 | Durrell Inner<br>Harbour light buoy<br>DUR4 | 49 40 03.8<br>054 44 33                          | Fl R 4s                  | .....                                      | .....                 | Red spar, marked "DUR4".                                 | Seasonal.<br><br>Chart:4886   |
| 361.32                | Durrell Inner<br>Harbour light buoy<br>DUR5 | 49 39 59.7<br>054 44 38.5                        | Fl G 4s                  | .....                                      | .....                 | Green spar, marked<br>"DUR5".                            | Seasonal.<br><br>Chart:4886   |
| 361.33                | Durrell Inner<br>Harbour light buoy<br>DUR6 | Farmers Arm.<br>49 40 00.1<br>054 44 39.1        | Fl R 4s                  | .....                                      | .....                 | Red spar, marked "DUR6".                                 | Operates 24 h.<br>Seasonal.<br><br>Chart:4886<br>Edn 12/22 (N22-272)      |
| 361.4                 | Parky Rock light<br>buoy DUL2               | 49 40 31.9<br>054 44 05.8                        | Fl R 4s                  | .....                                      | .....                 | Red spar, marked "DUL2".                                 | Operates 24 h.<br>Seasonal.<br><br>Chart:4886<br>Edn 09/22 (N22-159)      |
| 361.5                 | Mad Rocks light<br>buoy DUR2                | 49 40 12.2<br>054 44 14.3                        | Fl R 4s                  | .....                                      | .....                 | Red spar, marked "DUR2".                                 | Operates 24 h.<br>Seasonal.<br><br>Chart:4886<br>Edn 09/22 (N22-158)      |
| 361.52                | Farmers Arm light<br>buoy DUR1/3            | 49 40 05.2<br>054 44 24.9                        | Fl G 4s                  | .....                                      | .....                 | Green spar, marked<br>"DUR1/3".                          | Operates 24 h.<br>Seasonal.<br><br>Chart:4886<br>Edn 09/22 (N22-157)      |
| 361.6                 | Primer Rock light<br>buoy DUL3              | 49 40 10.4<br>054 43 59.7                        | Fl G 4s                  | .....                                      | .....                 | Green spar, marked<br>"DUL3".                            | Operates 24 h.<br>Seasonal.<br><br>Chart:4886<br>Edn 09/22 (N22-200)      |
| 361.61                | Durrell Arm light<br>buoy DUL4              | 49 40 01.9<br>054 44 09.2                        | Fl R 4s                  | .....                                      | .....                 | Red spar, marked "DUL4".                                 | Operates 24 h.<br>Seasonal.<br><br>Chart:4886<br>Edn 09/22 (N22-155)      |
| 361.62                | Durrell Arm light<br>buoy DUL5              | 49 39 54.1<br>054 44 12.5                        | Fl G 4s                  | .....                                      | .....                 | Green spar, marked<br>"DUL5".                            | Operates 24 h.<br>Seasonal.<br><br>Chart:4886<br>Edn 11/22 (N22-154, 281) |
| 361.63                | Durrell Arm Wharf<br>light buoy DUL7        | 49 39 47.2<br>054 44 13.5                        | Fl G 4s                  | .....                                      | .....                 | Green spar, marked<br>"DUL7".                            | Operates 24 h.<br>Seasonal.<br><br>Chart:4886<br>Edn 11/22 (N22-153, 282) |
| 362                   | Ship Island                                 | E. end of island.<br>49 39 07.3<br>054 35 52.9   | Fl W 3s                  | 28.7                                       | 5                     | Skeleton tower, white<br>slatwork daymark.<br>4.3        | Flash every 3 s.<br>Seasonal.<br><br>Chart:4863                           |

NEWFOUNDLAND AND LABRADOR COAST – List of Lights, Buoys and Fog Signals

| No.                   | Name  | Position<br>-----<br>Latitude N.<br>Longitude W. | Light<br>Characteristics | Focal<br>Height<br>in m.<br>above<br>water | Nomi-<br>nal<br>Range | Description<br>-----<br>Height in meters<br>above ground   | Remarks<br>-----<br>Fog Signals   |
|-----------------------|---|--|--------------------------|--|-----------------------|--|---|
| <b>NOTRE DAME BAY</b> |   |  |                          |  |                       |  |   |
| 362.5                 | <b>Bacalhao Island<br/>Sector</b>                       | 49 41 14.5<br>054 33 17.1                        | F R<br>W<br>G            | .....                                      | 71.0                  | <b>23</b><br>Square skeleton tower, red<br>rectangular daymark, white<br>vertical stripe.<br>3.6 | Visible through an arc of 5°, red<br>from 301° to 300 1/2°, oscillating<br>red and white from 300 1/2° to<br>299 1/2°, white from 299 1/2° to<br>297 1/2°, oscillating green and<br>white from 297 1/2° to 296 1/2° and<br>green from 296 1/2° to 296°.<br>Charted sectors extend 3.3NM<br>from light.<br>The operation of the light will be<br>made remotely on channel 65A<br>(156.275 MHz). Mariners requiring<br>the operation of the light will have<br>to key the microphone of the VHF<br>radio 3 consecutive times within 5<br>seconds on channel 65A (156.275<br>MHz) to turn the light on. The light<br>automatically shuts off after 1 hour<br>or manually by keying the<br>microphone of the VHF radio 5<br>times within 5 seconds.<br>(Occas).<br>Year round.<br><br><b>Chart:4862<br/>Edn 02/11 (N10-066)<br/>Edn 03/14</b> |
| 363<br>H0636          | <b>Bacalhao Island<br/>Light</b>                        | 49 41 12.8<br>054 33 24.6                        | FI W                     | 10s  | 106.0                 | <b>17</b><br>Square skeleton tower, red<br>and white rectangular<br>daymark.<br>10.7             | Flash 0.2 s; eclipse 9.8 s.<br>Year round.<br><br><b>Chart:4862<br/>Edn 05/24 (N24-060)</b>   |
| 363.5<br>H0624.5      | Barrack's Island<br>Light                               | 49 47 52.0<br>054 00 04.7                        | FI W                     | 6s   | 10.0                  | 5<br>Square skeleton tower, red<br>and white rectangular<br>daymark.<br>4.3                      | Flash 1 s; eclipse 5 s.<br>Seasonal.<br><br><b>Chart:4861<br/>Edn 10/22 (N22-167)</b>   |
| 364<br>H0622          | Little Fogo Islands<br>Light                            | 49 49 12.2<br>054 05 37.1                        | FI W                     | 4s   | 48.2                  | 7<br>Square skeleton tower, red<br>and white rectangular<br>daymark.<br>4.3                      | Flash 1 s; eclipse 3 s.<br>Seasonal.<br><br><b>Chart:4861<br/>Edn 09/22 (N22-168)</b>   |
| 364.5                 | Storehouse Island                                       | 49 48 59.8<br>054 10 52.5                        | FI W                     | 6s   | 46.0                  | 6<br>Square skeleton tower, red<br>and white rectangular<br>daymark.<br>4.3                      | Flash 1 s; eclipse 5 s.<br>Seasonal.<br><br><b>Chart:4820</b>   |
| 364.7                 | <i>Deans Rock North<br/>Cardinal light buoy<br/>DJD</i> | 49 45 00<br>054 11 48                            | Q W                      | 1s   | .....                 | .....  | <i>Black and yellow, marked<br/>"DJD".</i><br>Seasonal.<br><br><b>Chart:4820</b>  |
| 364.8<br>H0623.5      | Gappy Island Light                                      | 49 46 31.5<br>054 16 43.8                        | FI W                     | 3s   | 24.2                  | 5<br>Square skeleton tower, red<br>and white rectangular<br>daymark.<br>4.3                      | Flash 1 s; eclipse 2 s.<br>Seasonal.<br><br><b>Chart:4820<br/>Edn 06/22 (N22-061)</b>   |
| 365<br>H0618          | Rags Island (Fogo<br>Island) Light                      | 49 43 46.4<br>054 15 35.2                        | FI W                     | 4s   | 25.0                  | 6<br>Square skeleton tower, red<br>and white rectangular<br>daymark.<br>4.3                      | Flash 1 s; eclipse 3 s.<br>Seasonal.<br><br><b>Chart:4529<br/>Edn 03/22 (N22-004)</b>   |



NEWFOUNDLAND AND LABRADOR COAST – List of Lights, Buoys and Fog Signals

| No.                   | Name   | Position<br>-----<br>Latitude N.<br>Longitude W.       | Light<br>Characteristics | Focal<br>Height<br>in m.<br>above<br>water | Nomi-<br>nal<br>Range | Description<br>-----<br>Height in meters<br>above ground                     | Remarks<br>-----<br>Fog Signals  |
|-----------------------|--|--|--------------------------|--|-----------------------|--|--|
| <b>NOTRE DAME BAY</b> |  |  |                          |  |                       |  |  |
| 365.22                | Eastern Tickle<br>East Cardinal light<br>buoy DFE  | Fogo Harbour<br>Entrance.<br>49 43 43.8<br>054 15 42.6 | Q(3) W 10s               | .....                                      | .....                 | Black, yellow and black<br>spar, marked "DFE".                               | Seasonal.<br><br>Chart:4529<br>Edn 06/11 (N11-038)<br>Edn 07/11 (N11-044)                            |
| 365.26                | Simms Island light<br>buoy DF2                     | Fogo.<br>49 43 40.6<br>054 16 02.4                     | Fl R 4s                  | .....                                      | .....                 | Red spar, marked "DF2".  | Seasonal.<br><br>Chart:4861<br>Edn 01/22 (N21-172)   |
| 365.3                 | Pilly Rock light<br>buoy DF3                       | Fogo Harbour.<br>49 43 37.0<br>054 16 17.5             | Q G 1s                   | .....                                      | .....                 | Green spar, marked "DF3".  | Seasonal.<br><br>Chart:4529<br>Edn 09/22 (N22-150)   |
| 365.4                 | Garrison Point<br>North Cardinal<br>light buoy DFN | 49 43 34.7<br>054 16 39.6                              | Q W 1s                   | .....                                      | .....                 | Black and yellow, marked<br>"DFN".   | Operates 24 h.<br>Seasonal.<br><br>Chart:4861<br>Edn 09/22 (N22-152)                                 |
| 365.5                 | Harbour Rock light<br>buoy DF4                     | Off E. side of rock.<br>49 43 25<br>054 16 22.6        | Fl R 4s                  | .....                                      | .....                 | Red spar, marked "DF4".  | Seasonal.<br><br>Chart:4529  |
| 365.508               | Fogo Harbour light<br>buoy DF4/2                   | 49 43 09.2<br>054 16 27.4                              | Fl R 4s                  | .....                                      | .....                 | Red spar, marked "DF4/2".  | Seasonal.<br><br>Chart:4861<br>Edn 11/22 (N22-262)   |
| 365.509               | Fogo Harbour light<br>buoy DF5/1                   | 49 43 09.4<br>054 16 24.8                              | Fl G 4s                  | .....                                      | .....                 | Green spar, marked<br>"DF5/1".   | Seasonal.<br><br>Chart:4529  |
| 365.515               | Fogo Harbour light<br>buoy DF6                     | 49 43 05.5<br>054 16 23.9                              | Q R 1s                   | .....                                      | .....                 | Red spar, marked "DF6".  | Operates 24 h.<br>Seasonal.<br><br>Chart:4861<br>Edn 09/22 (N22-151)                                 |
| 365.52                | Fogo Harbour light<br>buoy DF7                     | 49 43 04.6<br>054 16 22.3                              | Fl G 4s                  | .....                                      | .....                 | Green spar, marked "DF7".  | Operates 24 h.<br>Seasonal.<br><br>Chart:4861<br>Edn 12/22 (N22-290)                                 |
| 365.7<br>H0618.5      | Fogo Harbour<br>Wharf Light                        | 49 43 03.3<br>054 16 24.6                              | Fl R 4s                  | 4.2  | 4                     | Mast.<br>2.4   | Flash 1 s; eclipse 3 s.<br>Seasonal.<br><br>Chart:4861<br>Edn 07/14 (N14-034)<br>Edn 07/22 (N22-068) |
| 367.51                | Shag Island light<br>buoy DV3                      | 49 42 25.5<br>054 17 47.6                              | Fl G 4s                  | .....                                      | .....                 | Green spar, marked "DV3".  | Seasonal.<br><br>Chart:4529  |
| 368                   | Change Island                                      | 49 34 10.3<br>054 24 27.6                              | Fl W 4s                  | 13.7                                       | 5                     | Skeleton tower, red<br>rectangular daymark, white<br>vertical stripe.<br>9.4 | Seasonal.<br><br>Chart:4862<br>Ed 01/12  |
| 369<br>H0628          | Ruth Island Light                                  | E. of Change Island.<br>49 40 46.3<br>054 22 50.7      | Fl W 3s                  | 10.7                                       | 5                     | Square skeleton tower, red<br>and white rectangular<br>daymark.<br>4.3       | Flash 1 s; eclipse 2 s.<br>Seasonal.<br><br>Chart:4862<br>Edn 07/20 (N20-035)                        |

**NEWFOUNDLAND AND LABRADOR COAST – List of Lights, Buoys and Fog Signals**

| No.                   | Name   | Position<br>-----<br>Latitude N.<br>Longitude W.                              | Light<br>Characteristics | Focal<br>Height<br>in m.<br>above<br>water | Nomi-<br>nal<br>Range | Description<br>-----<br>Height in meters<br>above ground | Remarks<br>-----<br>Fog Signals  |  |
|-----------------------|--|---|--------------------------|--|-----------------------|--|--|--|
| <b>NOTRE DAME BAY</b> |  |   |                          |  |                       |  |  |  |
| 370                   | Change Islands<br>Tickle - range                   | 49 40 25.3<br>054 24 18.2   | F R                      | .....                                      | 20.1                  | 13   | Square skeleton tower,<br>white daymark, red vertical<br>stripe.<br>9.6  | Seasonal.  |
| 371                   |  | 252°45' 121.9m<br>from front.   | F R                      | .....                                      | 24.4                  | 13   | Square skeleton tower,<br>white daymark, red vertical<br>stripe.<br>5.8  | Seasonal.<br><br><b>Chart:4862</b>   |
| 371.1                 | Woody Island<br>Light                              | On a rock at N. tip<br>of the island.<br>49 34 34.3<br>054 22 09.4            | Fl W                     | 4s   | .....                 | 2  | Pipe tower.  | Flash 1 s; eclipse 3 s.<br>Operates 24 h.<br>Seasonal.<br><br><b>Chart:4862<br/>Edn 02/22 (N21-176)</b>  |
| 372<br>H0630          | Tickle Point Light                                 | Change Island.<br>49 40 07.5<br>054 24 49.0                                   | Fl G                     | 5s   | 9.4                   | 4  | Square skeleton tower,<br>green and white rectangular<br>daymark.<br>4.3 | Flash 1 s; eclipse 4 s.<br>Seasonal.<br><br><b>Chart:4862<br/>Edn 07/20 (N20-041)</b>                    |
| 372.2                 | Stag Harbour light<br>buoy DG2                     | 49 34 29.3<br>054 16 29.5   | Fl R                     | 4s   | .....                 | .....  | Red spar, marked "DG2".  | Seasonal.<br><br><b>Chart:4530</b>   |
| 372.21                | Fox Head light<br>buoy DXY3                        | 49 40 00.8<br>054 25 05.1   | Fl G                     | 4s   | .....                 | .....  | Green spar, marked<br>"DXY3".  | Seasonal.<br><br><b>Chart:4862</b>   |
| 372.3                 | Cork Rock  | 49 33 42.6<br>054 22 59.4   | Fl W                     | 6s   | 6.0                   | 6  | Square skeleton tower, red<br>and white rectangular<br>daymark.<br>4.3   | Flash 0.5 s; eclipse 5.5 s.<br>Year round.<br><br><b>Chart:4862</b>                                      |
| 372.4                 | John Wheaton<br>Rock cautionary<br>light buoy DHJ  | Fogo Island and<br>Change Island ferry<br>route.<br>49 33 20.8<br>054 24 50.2 | Fl Y                     | 4s   | .....                 | .....  | Yellow, marked "DHJ".  | Seasonal (in place year round).<br><br><b>Chart:4862<br/>Edn 07/20 (N20-053)<br/>Edn 01/22 (N21-254)</b> |
| 372.5                 | Man O'War Cove                                     | On breakwater.<br>49 34 15.6<br>054 18 17.8                                   | Fl G                     | 4s   | 6.7                   | 4  | Cylindrical mast.<br>2.4   | Year round.<br><br><b>Chart:4530</b>   |
| 372.6                 | Stag Harbour Run<br>East Cardinal light<br>buoy DX | Stag Harbour.<br>49 34 07.7<br>054 15 55.5                                    | Q(3) W                   | 10s  | .....                 | .....  | Black, yellow and black<br>spar, marked "DX".                            | Operates 24 h.<br>Seasonal.<br><br><b>Chart:4530<br/>Edn 10/21 (N21-096)</b>                             |
| 372.61                | Stag Harbour Run<br>light buoy DX7                 | 49 33 37.2<br>054 16 29.1   | Fl G                     | 4s   | .....                 | .....  | Green spar, marked "DX7".  | Operates 24 h.<br>Seasonal.<br><br><b>Chart:4530<br/>Edn 09/21 (N21-093P)</b>                            |
| 372.62                | Stag Harbour Run<br>light buoy DX6                 | 49 33 39.8<br>054 16 38.6   | Fl R                     | 4s   | .....                 | .....  | Red spar, marked "DX6".  | Seasonal.<br><br><b>Chart:4530</b>   |
| 372.63                | Stag Harbour light<br>buoy DX5                     | 49 33 45.6<br>054 16 13.5   | Fl G                     | 4s   | .....                 | .....  | Green spar, marked "DX5".  | Seasonal.<br><br><b>Chart:4530<br/>Edn 06/10 (N10-016)<br/>Edn 08/21 (N21-012)</b>                       |

NEWFOUNDLAND AND LABRADOR COAST – List of Lights, Buoys and Fog Signals

| No.                   | Name   | Position<br>-----<br>Latitude N.<br>Longitude W.        | Light<br>Characteristics | Focal<br>Height<br>in m.<br>above<br>water | Nomi-<br>nal<br>Range | Description<br>-----<br>Height in meters<br>above ground               | Remarks<br>-----<br>Fog Signals  |
|-----------------------|--|---|--------------------------|--|-----------------------|--|--|
| <b>NOTRE DAME BAY</b> |  |   |                          |  |                       |  |  |
| 372.7                 | Man O'War Cove<br>Dolphin                          | 49 34 16.6<br>054 18 01.5                               | Fl R 4s                  | 4.1  | 4                     | Cylindrical mast.<br>2.4   | Year round.<br><br>Chart:4530  |
| 372.9                 | Indian Lookout<br>South Cardinal<br>light buoy DHL | 49 33 21.9<br>054 19 58.8                               | Q(6)+ W<br>LFI           | 15s  | .....                 | Yellow and black, marked<br>"DHL".                                     | Seasonal (in place year round).<br><br>Chart:4862<br>Edn 07/20 (N20-052)<br>Edn 01/22 (N21-255)                        |
| 373                   | Stag Rock light<br>buoy DX8                        | Stag Harbour.<br>49 33 34.2<br>054 17 12.3              | Fl R 4s                  | .....                                      | .....                 | Red, marked "DX8".   | Seasonal.<br><br>Chart:4530<br>Edn 10/21 (N21-058)   |
| 373.1                 | Rogers Point<br>Shoal light buoy<br>DH1            | S. of Fogo Island.<br>49 34 13.5<br>054 19 13.3         | Fl G 4s                  | .....                                      | .....                 | Green spar, marked "DH1".  | Seasonal (in place year round).<br><br>Chart:4862<br>Edn 02/10 (N10-006)<br>Edn 07/18 (N18-032)<br>Edn 01/22 (N21-256) |
| 374<br>H0606          | Stag Harbour Run<br>Light                          | Fogo Island.<br>49 33 18.9<br>054 17 46.4               | Fl W 4s                  | 6.0  | 5                     | Square skeleton tower, red<br>and white rectangular<br>daymark.<br>4.3 | Flash 1 s; eclipse 3 s.<br>Year round.<br><br>Chart:4530<br>Edn 07/20 (N20-036)  |
| 374.3                 | Western Indian<br>Island light buoy<br>DW3         | 49 34 02.9<br>054 13 58.6                               | Fl G 4s                  | .....                                      | .....                 | Green spar, marked<br>"DW3".   | Seasonal.<br><br>Chart:4530<br>Edn 01/22 (N21-191)   |
| 374.5<br>H0625        | Farewell Harbour<br>Ferry Wharf Light              | 49 33 24.2<br>054 28 31.2                               | Fl R 4s                  | 3.1  | 4                     | Mast.<br>2.6   | Year round.<br><br>Chart:4862<br>Edn 07/24   |
| 375<br>H0634          | Dram Island Light                                  | W. of New World<br>Island.<br>49 35 14.8<br>054 31 47.6 | Fl W 5s                  | 10.1                                       | 5                     | Square skeleton tower, red<br>and white rectangular<br>daymark.<br>4.3 | Flash 1 s; eclipse 4 s.<br>Seasonal.<br><br>Chart:4862<br>Edn 10/23 (N23-137)  |
| 375.1                 | Pikes Arm #1 light<br>buoy DPA2                    | 49 38 56<br>054 34 00                                   | Q R 1s                   | .....                                      | .....                 | Red spar, marked "DPA2".   | Seasonal.<br><br>Chart:4862  |
| 375.2                 | Pikes Arm #2 light<br>buoy DPA1                    | 49 38 54<br>054 34 12                                   | Q G 1s                   | .....                                      | .....                 | Green spar, marked<br>"DPA1".  | Seasonal.<br><br>Chart:4862  |
| 375.34                | Pikes Arm #3 light<br>buoy DPA4                    | 49 38 55<br>054 34 22                                   | Fl R 4s                  | .....                                      | .....                 | Red spar, marked "DPA4".   | Seasonal.<br><br>Chart:4862  |
| 375.43                | Pikes Arm #4 light<br>buoy DPA3                    | 49 38 56<br>054 34 28                                   | Fl G 4s                  | .....                                      | .....                 | Green spar, marked<br>"DPA3".  | Seasonal.<br><br>Chart:4862  |
| 375.5                 | Pikes Arm #5 light<br>buoy DPA6                    | 49 38 56<br>054 34 36                                   | Fl R 4s                  | .....                                      | .....                 | Red spar, marked "DPA6".   | Seasonal.<br><br>Chart:4862  |
| 375.6                 | Pikes Arm #6 light<br>buoy DPA5                    | 49 38 51<br>054 34 41                                   | Fl G 4s                  | .....                                      | .....                 | Green spar, marked<br>"DPA5".  | Seasonal.<br><br>Chart:4862  |
| 375.7                 | Pikes Arm #7 light<br>buoy DPA8                    | 49 38 39<br>054 34 48                                   | Q R 1s                   | .....                                      | .....                 | Red spar, marked "DPA8".   | Seasonal.<br><br>Chart:4862  |

NEWFOUNDLAND AND LABRADOR COAST – List of Lights, Buoys and Fog Signals

| No.                   | Name  | Position<br>-----<br>Latitude N.<br>Longitude W.        | Light<br>Characteristics | Focal<br>Height<br>in m.<br>above<br>water | Nomi-<br>nal<br>Range | Description<br>-----<br>Height in meters<br>above ground                    | Remarks<br>-----<br>Fog Signals  |
|-----------------------|---|---|--------------------------|--|-----------------------|---|--|
| <b>NOTRE DAME BAY</b> |   |   |                          |  |                       |   |  |
| 375.8                 | Pikes Arm #8 light<br>buoy DPA7                       | 49 38 34<br>054 34 53                                   | Q G 1s                   | .....                                      | .....                 | Green spar, marked<br>"DPA7".   | Seasonal.<br><br>Chart:4862  |
| 376                   | Five Fathoms<br>West Cardinal light<br>buoy DHC       | W. of Change<br>Island.<br>49 38 02.4<br>054 28 55.8    | Q(9) W 15s               | .....                                      | .....                 | Yellow, black and yellow<br>marked "DHC".                                   | Seasonal.<br><br>Chart:4862  |
| 376.1                 | Cobbs Arm light<br>buoy DCB1                          | 49 37 13.8<br>054 33 48.0                               | Fl G 4s                  | .....                                      | .....                 | Green spar, marked<br>"DCB1".   | Seasonal.<br><br>Chart:4862<br>Edn 09/16 (N16-040)   |
| 376.2                 | Cobbs Arm light<br>buoy DCB2                          | New World Island.<br>49 37 11.2<br>054 33 54.7          | Fl R 4s                  | .....                                      | .....                 | Red spar, marked "DCB2".  | Seasonal.<br><br>Chart:4862<br>Edn 08/12 (N12-019)   |
| 377<br>H0632          | Smoker Island<br>Light                                | W. of Change Island.<br>49 36 41.8<br>054 27 09.6       | Fl W 5s                  | 10.7                                       | 5                     | Square skeleton tower, red<br>and white rectangular<br>daymark.<br><br>5.3  | Flash 1 s; eclipse 4 s.<br>Year round.<br><br>Chart:4862<br>Edn 07/20 (N20-043)<br>Edn 09/20 (N20-088)<br>Edn 10/23 (N23-138)            |
| 377.85                | East Farewell Reef<br>East Cardinal light<br>buoy DHE | N. of Farewell<br>Harbour.<br>49 35 32.8<br>054 26 59.6 | Q(3) W 10s               | .....                                      | .....                 | Black, yellow and black<br>spar, marked "DHE".                              | Seasonal.<br><br>Chart:4862  |
| 377.87                | Smoker Island<br>South Cardinal<br>light buoy DHF     | W. of Change<br>Island.<br>49 36 21.8<br>054 27 11.6    | Q(6)<br>+LFI W 15s       | .....                                      | .....                 | Yellow and black spar,<br>marked "DHF".                                     | Seasonal.<br><br>Chart:4862  |
| 377.91<br>H0627       | Change Island<br>Southwest range                      | 49 34 33.1<br>054 24 32.2                               | Oc R 6s                  | 11.7                                       | 13                    | Square skeleton tower,<br>white daymark with red<br>vertical stripe.<br>5.3 | Flash 4 s; eclipse 2 s.<br>Visible in line of range.<br>Year round.  |
| 377.92<br>H0627.1     |   | 130°24' 91.1 m<br>from front.                           | Oc R 6s                  | 18.1                                       | 13                    | Square skeleton tower,<br>white daymark with red<br>vertical stripe.<br>4.6 | Flash 4 s; eclipse 2 s.<br>Visible in line of range.<br>Year round.<br><br>Chart:4862<br>Edn 02/11 (N10-066)<br>Edn 05/24 (N24-023, 024) |
| 378                   | <b>Burnt Point</b>                                    | Seldom Cove<br>Entrance.<br>49 36 03.6<br>054 09 29.3   | Fl W 6s                  | 13.1                                       | 16                    | Square skeleton tower.<br>9.3   | Flash 0.4 s; eclipse 5.6 s.<br>Year round.<br><br>Horn - Blast 4 s; sil 56 s.<br>Horn points 106°.<br><br>Chart:4530                     |
| 378.5                 | Burnt Point Shoal<br>light buoy DD2                   | 49 35 51.1<br>054 09 36.1                               | Fl R 4s                  | .....                                      | .....                 | Red, marked "DD2".  | Seasonal.<br><br>Chart:4530  |
| 378.6                 | Black Reef light<br>buoy DD3                          | 49 35 40.7<br>054 10 35.6                               | Fl G 4s                  | .....                                      | .....                 | Green, marked "DD3".  | Seasonal.<br><br>Chart:4530  |

NEWFOUNDLAND AND LABRADOR COAST – List of Lights, Buoys and Fog Signals

| No.                   | Name   | Position<br>-----<br>Latitude N.<br>Longitude W.        | Light<br>Characteristics | Focal<br>Height<br>in m.<br>above<br>water | Nomi-<br>nal<br>Range | Description<br>-----<br>Height in meters<br>above ground         | Remarks<br>-----<br>Fog Signals  |
|-----------------------|--|---|--------------------------|--|-----------------------|--|--|
| <b>NOTRE DAME BAY</b> |  |   |                          |  |                       |  |  |
| 378.7                 | Seldom Breakwater                                | 49 36 38.5<br>054 10 56.4                               | Fl G 4s                  | 3.4  | .....                 | Cylindrical mast.<br>2.4   | Seasonal.<br><br>Chart:4530  |
| 378.9                 | Pennys Rock light buoy (Seldom) DS2              | 49 36 41.4<br>054 11 01.2                               | Fl R 4s                  | .....                                      | .....                 | Red spar, marked "DS2".  | Seasonal.<br><br>Chart:4530<br>Edn 08/15 (N15-038)   |
| 379                   | Tinker Rock                                      | E. of Cann Island.<br>49 35 00.9<br>054 10 31.6         | Fl W 4s                  | 10.4                                       | 6                     | Cylindrical tower, red and white horizontal bands.<br>4.3        | Seasonal.<br><br>Chart:4530  |
| 380                   | Cann Island (Seldom Cove)                        | Centre of island.<br>49 35 03.9<br>054 11 14.6          | Fl W 6s                  | 21.6                                       | 5                     | Skeleton tower.<br>6.4   | Flash 0.5 s; eclipse 5.5 s.<br>Seasonal.<br><br>Chart:4530   |
| 380.2                 | Mouse Island Shoal North Cardinal light buoy DDS | 49 35 20.9<br>054 12 11.6                               | Q W 1s                   | .....                                      | .....                 | Black and yellow, marked "DDS".                                  | Seasonal.<br><br>Chart:4530  |
| 381                   | Grandfather Rock light buoy DD1                  | NE. of Grandfather Island.<br>49 33 06.8<br>054 08 35.6 | Fl G 4s                  | .....                                      | .....                 | Green, marked "DD1".   | Seasonal.<br><br>Chart:4530  |
| 382                   | Blundon's Island (Sir Charles Hamilton Sound)    | E. end of island.<br>49 32 55.4<br>054 13 43            | Fl W 4s                  | 3.7  | 6                     | Square skeleton tower, red and white rectangular daymark.<br>4.3 | Seasonal.<br><br>Chart:4530  |
| 382.5<br>H0617.6      | Barr'd Island Light                              | 49 43 48.2<br>054 11 40.0                               | Fl R 4s                  | 10.1                                       | 4                     | Mast.<br>2.4   | Flash 1 s; eclipse 3 s.<br>Seasonal.<br><br>Chart:4861<br>Edn 09/22 (N22-170)                        |
| 383<br>H0617          | Middle Rock Light                                | 49 43 58.2<br>054 10 05.8                               | Fl R 4s                  | 5.5  | 4                     | Square skeleton tower, red and white rectangular daymark.<br>4.3 | Flash 1 s; eclipse 3 s.<br>Seasonal.<br><br>Chart:4861<br>Edn 12/14 (N14-070)<br>Edn 08/20 (N20-034) |
| 383.3                 | Drovers Rock light buoy DDR                      | 49 46 53.9<br>054 06 35.0                               | Q W 1s                   | .....                                      | .....                 | Black and yellow, marked "DDR".                                  | Operates 24 h.<br>Seasonal.<br><br>Chart:4861<br>Edn 08/22 (N22-085)                                 |
| 383.5<br>H0617.4      | Joe Batt's Arm Wharf Light                       | 49 43 49.2<br>054 09 30.5                               | Fl G 4s                  | 3.7  | 4                     | Mast.<br>2.4   | Flash 1 s; eclipse 3 s.<br>Seasonal.<br><br>Chart:4861<br>Edn 09/22 (N22-174)                        |
| 383.55                | Baker Rock light buoy DJ10                       | 49 43 50.2<br>054 09 34.7                               | Fl R 4s                  | .....                                      | .....                 | Red spar, marked "DJ10".   | Seasonal.<br><br>Chart:4820  |
| 383.551               | Joe Batt's Arm Outer light buoy DJ13             | Fogo Island.<br>49 43 46.7<br>054 09 54.1               | Q G 1s                   | .....                                      | .....                 | Green spar, marked "DJ13".                                       | Seasonal.<br><br>Chart:4861<br>Edn 09/22 (N22-145)<br>Edn 11/22 (N22-233)                            |

NEWFOUNDLAND AND LABRADOR COAST – List of Lights, Buoys and Fog Signals

| No.                   | Name   | Position<br>-----<br>Latitude N.<br>Longitude W.              | Light<br>Characteristics | Focal<br>Height<br>in m.<br>above<br>water | Nomi-<br>nal<br>Range | Description<br>-----<br>Height in meters<br>above ground               | Remarks<br>-----<br>Fog Signals  |
|-----------------------|--|---|--------------------------|--|-----------------------|--|--|
| <b>NOTRE DAME BAY</b> |  |   |                          |  |                       |  |  |
| 383.552               | Joe Batt's Arm<br>Inner light buoy<br>DJ14       | Fogo Island.<br>49 43 40.7<br>054 09 58.6                     | Fl R 4s                  | .....                                      | .....                 | Red spar, marked "DJ14".   | Seasonal.<br><br>Chart:4861<br>Edn 09/22 (N22-147)<br>Edn 11/22 (N22-261)                            |
| 383.553               | Joe Batt's Arm<br>Inner light buoy<br>DJ15       | Fogo Island.<br>49 43 37.4<br>054 09 58.4                     | Fl G 4s                  | .....                                      | .....                 | Green spar, marked<br>"DJ15".  | Seasonal.<br><br>Chart:4861<br>Edn 09/22 (N22-148)   |
| 383.56                | Joe Batt's Arm<br>Outer light buoy<br>DJ12       | Fogo Island.<br>49 43 46.5<br>054 10 00.6                     | Fl R 4s                  | .....                                      | .....                 | Red spar, marked "DJ12".   | Seasonal.<br><br>Chart:4861<br>Edn 09/22 (N22-146)   |
| 383.6<br>H0617.5      | Joe Batt's Arm<br>Wharf Light                    | Fogo Island.<br>49 43 32.9<br>054 10 05.3                     | Fl R 4s                  | 3.5  | 4                     | Mast.<br>2.4   | Flash 1 s; eclipse 3 s.<br>Seasonal.<br><br>Chart:4861<br>Edn 07/14 (N14-035)<br>Edn 10/22 (N22-177) |
| 383.78                | Browns Point light<br>buoy DJ1/3                 | 49 44 06.8<br>054 10 19.0                                     | Q G 1s                   | .....                                      | .....                 | Green spar, marked<br>"DJ1/3".   | Operates 24 h.<br>Seasonal.<br><br>Chart:4861<br>Edn 08/22 (N22-082)                                 |
| 383.8                 | Pomeroy Rock<br>light buoy DJ2                   | Joe Batt's Arm,<br>Fogo Island.<br>49 43 55.5<br>054 09 53.7  | Q R 1s                   | .....                                      | .....                 | Red spar, marked "DJ2".  | Seasonal.<br><br>Chart:4861<br>Edn 09/22 (N22-149)<br>Edn 11/22 (N22-263)<br>Edn 12/22 (N22-275)     |
| 383.81                | Foots Rock<br>Sandbar light buoy<br>DJ5          | 49 43 52.4<br>054 09 42.4                                     | Fl G 4s                  | .....                                      | .....                 | Green spar, marked "DJ5".  | Seasonal.<br><br>Chart:4820  |
| 383.82                | Foots Rock light<br>buoy DJ4                     | 49 43 51.1<br>054 09 43.6                                     | Fl R 4s                  | .....                                      | .....                 | Red spar, marked "DJ4".  | Seasonal.<br><br>Chart:4820  |
| 383.84                | Duck Island Point<br>light buoy DJ3              | 49 44 02.5<br>054 10 04.8                                     | Fl G 4s                  | .....                                      | .....                 | Green spar, marked "DJ3".  | Seasonal.<br><br>Chart:4820  |
| 383.9                 | Joe Batts Arm light<br>buoy DJ1                  | Off Fogo Island.<br>49 44 41.2<br>054 10 26.5                 | Fl G 4s                  | .....                                      | .....                 | Green spar, marked "DJ1".  | Seasonal.<br><br>Chart:4820<br>Edn 03/11 (N10-016)<br>Edn 05/11 (N11-020)                            |
| 384<br>H0616          | Joe Batt's Point<br>Light                        | Joe Batt's Arm,<br>Fogo Island.<br>49 45 06.8<br>054 09 11.9  | Fl W 6s                  | 29.6                                       | 5                     | Square skeleton tower, red<br>and white rectangular<br>daymark.<br>4.3 | Flash 2 s; eclipse 4 s.<br>Seasonal.<br><br>Chart:4820<br>Edn 10/22 (N22-169)                        |
| 384.9                 | Vesuvius Rock<br>West Cardinal light<br>buoy DHV | SW. of Middle Dog<br>Bay Island.<br>49 31 18.0<br>054 26 40.8 | Q(9) W 15s               | .....                                      | .....                 | Yellow, black and yellow,<br>marked "DHV".                             | Seasonal.<br><br>Chart:4862<br>Edn 05/24 (N24-026)   |

**NEWFOUNDLAND AND LABRADOR COAST – List of Lights, Buoys and Fog Signals**

| No.                   | Name  | Position<br>-----<br>Latitude N.<br>Longitude W.                        | Light<br>Characteristics | Focal<br>Height<br>in m.<br>above<br>water | Nomi-<br>nal<br>Range | Description<br>-----<br>Height in meters<br>above ground                   | Remarks<br>-----<br>Fog Signals  |
|-----------------------|---|---|--------------------------|--|-----------------------|--|--|
| <b>NOTRE DAME BAY</b> |   |   |                          |  |                       |  |  |
| 385<br><i>H0624</i>   | Steering Island<br>Light                                  | SW. of middle of<br>Dog Bay.<br>49 31 00.7<br>054 27 35.9               | Fl W 5s                  | 11.6                                       | 4                     | Square skeleton tower, red<br>and white rectangular<br>daymark.<br><br>4.3 | Flash 1 s; eclipse 4 s.<br>Year round.<br><br><b>Chart:4862<br/>Edn 02/11 (N10-066)<br/>Edn 10/23 (N23-139)</b>  |
| 385.1                 | <i>Gulnare Rocks<br/>East Cardinal light<br/>buoy DHG</i> | <i>SW. of Middle Dog<br/>Bay Island.<br/>49 30 34.8<br/>054 26 38.8</i> | <i>Q(3) W 10s</i>        | <i>.....</i>                               | <i>.....</i>          | <i>Black, yellow and black,<br/>marked "DHG".</i>                          | <i>Seasonal.</i><br><br><b>Chart:4862<br/>Edn 05/24 (N24-025)</b>  |
| 387                   | <i>Frederickton<br/>Harbour light buoy<br/>DK6</i>        | <i>49 25 53.7<br/>054 21 12.8</i>                                       | <i>Fl R 4s</i>           | <i>.....</i>                               | <i>.....</i>          | <i>Red spar, marked "DK6".</i>   | <i>Seasonal.</i><br><br><b>Chart:4862<br/>Edn 10/21 (N21-031)</b>  |
| 387.91                | <i>Bloody Arm Point<br/>light buoy DK2</i>                | <i>49 26 33.3<br/>054 21 21.1</i>                                       | <i>Fl R 4s</i>           | <i>.....</i>                               | <i>.....</i>          | <i>Red spar, marked "DK2".</i>   | <i>Seasonal.</i><br><br><b>Chart:4862</b>  |
| 388                   | Noggin Cove<br>Islands (Grass<br>Islands)                 | On small island<br>rock.<br>49 27 49.8<br>054 18 59.6                   | Fl W 3s                  | 6.7  | 7                     | Square skeleton tower, red<br>and white rectangular<br>daymark.<br><br>4.3 | Flash every 3 s.<br>Seasonal.<br><br><b>Chart:4862</b>   |
| 388.2                 | <i>Noggin Cove light<br/>buoy DN4</i>                     | <i>49 25 00.0<br/>054 18 40.2</i>                                       | <i>Fl R 4s</i>           | <i>.....</i>                               | <i>.....</i>          | <i>Red spar, marked "DN4".</i>   | <i>Seasonal.</i><br><br><b>Chart:4862<br/>Edn 09/21 (N21-023)<br/>Edn 10/23 (N23-131)</b>  |
| 388.3                 | <i>Noggin Cove light<br/>buoy DN5</i>                     | <i>49 25 00.6<br/>054 18 36.0</i>                                       | <i>Fl G 4s</i>           | <i>.....</i>                               | <i>.....</i>          | <i>Green spar, marked "DN5".</i>   | <i>Seasonal.</i><br><br><b>Chart:4862<br/>Edn 09/21 (N21-024)<br/>Edn 10/23 (N23-130)</b>  |
| 389<br><i>H0597</i>   | Green Island Light  | Rocky Bay.<br>49 26 55.9<br>054 13 41.6                                 | Fl W 5s                  | 9.8  | 5                     | Rectangular skeleton<br>tower, red and white<br>rectangular daymark.       | Flash 1 s; eclipse 4 s.<br>Visible 180°.<br>Year round.<br><br><b>Chart:4530<br/>Edn 10/19 (N19-049)<br/>Edn 09/20 (N20-073)<br/>Edn 06/24 (N24-111)</b> |
| 389.7                 | <i>Lord Rock light<br/>buoy DC2</i>                       | <i>N. of Carmanville.<br/>49 26 17.9<br/>054 15 42.6</i>                | <i>Fl R 4s</i>           | <i>.....</i>                               | <i>.....</i>          | <i>Red spar, marked "DC2".</i>   | <i>Operates 24 h.<br/>Seasonal (in place year round).</i><br><br><b>Chart:4530<br/>Edn 01/22 (N21-257)</b>   |
| 389.71                | <i>Wabby Rock light<br/>buoy DC3</i>                      | <i>N. of Carmanville.<br/>49 26 13.9<br/>054 15 04.6</i>                | <i>Fl G 4s</i>           | <i>.....</i>                               | <i>.....</i>          | <i>Green spar, marked "DC3".</i>   | <i>Operates 24 h.<br/>Seasonal (in place year round).</i><br><br><b>Chart:4530<br/>Edn 01/22 (N21-258)</b>   |
| 390                   | <i>Carters Rock light<br/>buoy DC7</i>                    | <i>Carmanville.<br/>49 24 46.9<br/>054 16 11.6</i>                      | <i>Fl G 4s</i>           | <i>.....</i>                               | <i>.....</i>          | <i>Green spar, marked "DC7".</i>   | <i>Operates 24 h.<br/>Seasonal (in place year round).</i><br><br><b>Chart:4530<br/>Edn 01/22 (N21-259)<br/>Edn 03/22 (N22-014)</b>                       |

NEWFOUNDLAND AND LABRADOR COAST – List of Lights, Buoys and Fog Signals

| No.                   | Name  | Position<br>-----<br>Latitude N.<br>Longitude W.     | Light<br>Characteristics | Focal<br>Height<br>in m.<br>above<br>water | Nomi-<br>nal<br>Range | Description<br>-----<br>Height in meters<br>above ground               | Remarks<br>-----<br>Fog Signals  |                             |
|-----------------------|---|--|--------------------------|--|-----------------------|--|--|-----------------------------|
| <b>NOTRE DAME BAY</b> |   |  |                          |  |                       |  |  |                             |
| 390.12                | Carmanville<br>Harbour light buoy<br>DC8    | 49 24 31.9<br>054 16 37.6                            | Fl R 4s                  | .....                                      | .....                 | Red spar, marked "DC8".  | Seasonal.<br><br>Chart:4530  |                             |
| 390.13                | Paytrick Rock light<br>buoy DC9             | 49 24 26.9<br>054 16 27.6                            | Fl G 4s                  | .....                                      | .....                 | Green spar, marked "DC9".  | Seasonal.<br><br>Chart:4530  |                             |
| 390.131               | Carmanville light<br>buoy DC                | 49 23 34.9<br>054 16 54.6                            | Fl(2) W 10s              | .....                                      | .....                 | Black, red and black spar,<br>marked "DC".                             | Operates 24 h.<br>Seasonal.<br><br>Chart:4530<br>Edn 12/21 (N21-171)<br>Edn 04/23 (N23-029)      |                             |
| 390.14                | Tucks High Point<br>light buoy DC11         | 49 24 15.9<br>054 16 28.6                            | Fl G 4s                  | .....                                      | .....                 | Green spar, marked<br>"DC11".  | Seasonal.<br><br>Chart:4530  |                             |
| 390.15                | Kim's Shoal<br>Cautionary light<br>buoy DCK | Carmanville<br>Harbour.<br>49 24 12.6<br>054 16 57.5 | Fl Y 4s                  | .....                                      | .....                 | Yellow spar, marked<br>"DCK".  | Seasonal.<br><br>Chart:4530<br>Edn 10/11 (N11-082)   |                             |
| 391<br>H0600          | Carmanville Wharf<br>Light                  | 49 24 13.9<br>054 16 50.1                            | Fl R 4s                  | 5.2  | .....                 | Mast.<br>2.4   | Flash 1 s; eclipse 3 s.<br>Year round.<br><br>Chart:4530<br>Edn 03/23 (N19-093)                  |                             |
| 392                   | Carmanville range                           | On point.<br>49 23 31.4<br>054 17 08.8               | F R                      | .....                                      | 7.9                   | 13   | Square skeleton tower,<br>white daymark, red vertical<br>stripe.<br>4.3                          | Seasonal.                   |
| 393                   |   | 203°29' 406.4m<br>from front.                        | F R                      | .....                                      | 14.0                  | 13   | Square skeleton tower,<br>white daymark, red vertical<br>stripe.<br>6.5                          | Seasonal.<br><br>Chart:4530 |
| 393.4<br>H0590        | Grassy Island<br>Light                      | Ladle Cove.<br>49 28 28.9<br>054 03 17.6             | Fl R 5s                  | .....                                      | 4                     | Square skeleton tower, red<br>and white rectangular<br>daymark.<br>4.3 | Flash 1 s; eclipse 4 s.<br>Seasonal.<br><br>Chart:4530<br>Edn 06/24 (N24-112)                    |                             |
| 393.5                 | Ladle Cove Outer<br>light buoy JA1          | 49 28 34.8<br>054 02 58.2                            | Fl G 4s                  | .....                                      | .....                 | Green spar, marked "JA1".  | Seasonal.<br><br>Chart:4530<br>Edn 08/12 (N12-020)<br>Edn 10/23 (N23-136)                        |                             |
| 393.6                 | Ladle Cove Inner<br>light buoy JA2          | 49 28 28.2<br>054 03 12.0                            | Fl R 4s                  | .....                                      | .....                 | Red spar, marked "JA2".  | Seasonal.<br><br>Chart:4530<br>Edn 08/12 (N12-021)<br>Edn 03/15 (N15-001)<br>Edn 10/23 (N23-147) |                             |
| 393.7<br>H0590.2      | Ladle Cove Wharf<br>Light                   | 49 28 25.0<br>054 03 27.0                            | Fl R 5s                  | .....                                      | 3                     | Red mast.<br>2.6   | Flash 1 s; eclipse 4 s.<br>Seasonal.<br><br>Chart:4530<br>Edn 06/24 (N24-108)                    |                             |





NEWFOUNDLAND AND LABRADOR COAST – List of Lights, Buoys and Fog Signals

| No.                  | Name  | Position<br>-----<br>Latitude N.<br>Longitude W. | Light<br>Characteristics | Focal<br>Height<br>in m.<br>above<br>water | Nomi-<br>nal<br>Range | Description<br>-----<br>Height in meters<br>above ground                     | Remarks<br>-----<br>Fog Signals   |
|----------------------|---|--|--------------------------|--|-----------------------|--|---|
| <b>BONAVISTA BAY</b> |   |  |                          |  |                       |  |   |
| 396<br><i>H0584</i>  | Offer Wadham<br>Island Light                  | 49 35 36.3<br>053 45 46.1                        | Fl W 5s                  | 30.5                                       | 5                     | Square skeleton tower, red<br>and white rectangular<br>daymark.<br><br>7.1   | Flash 1 s; eclipse 4 s.<br>Seasonal.<br><br><b>Chart:4530<br/>Edn 10/23 (N23-140)</b>   |
| 396.75               | Musgrave Harbour<br>Outer Breakwater<br>Light | 49 27 36.2<br>053 57 19.7                        | Fl W 4s                  | .....                                      | 4                     | Cylindrical mast.<br>2.4   | Flash 1 s; eclipse 3 s.<br>Seasonal.<br><br><b>Chart:4530<br/>Edn 08/18 (N18-038)<br/>Edn 11/19 (N19-054)<br/>Edn 09/21 (N21-049)</b>                             |
| 397<br><i>H0591</i>  | Musgrave Harbour<br>Breakwater Light          | 49 27 32.6<br>053 57 22.2                        | Fl R 3s                  | 3.0  | 4                     | Mast.<br>2.4   | Flash 0.5 s; eclipse 2.5 s.<br>Seasonal.<br><br><b>Chart:4530<br/>Edn 07/09 (N08-041)<br/>Edn 10/09 (N08-041)<br/>Edn 02/11 (N10-066)<br/>Edn 09/19 (N19-048)</b> |
| 397.1                | Musgrave Harbour<br>Inner Breakwater<br>Light | 49 27 32.3<br>053 57 24.7                        | Fl Y 4s                  | .....                                      | 2                     | Cylindrical mast.  | Flash 1 s; eclipse 3 s.<br>Seasonal.<br><br><b>Chart:4530<br/>Edn 12/20 (N19-111)<br/>Edn 08/21 (N21-061)</b>   |
| 399<br><i>H0594</i>  | Muddy Hole Point<br>Light                     | 49 27 23.1<br>053 56 28.5                        | Fl G 4s                  | 7.9  | 4                     | Square skeleton tower,<br>green and white rectangular<br>daymark.<br><br>4.3 | Flash 1 s; eclipse 3 s.<br>Operates 24 h.<br>Seasonal.<br><br><b>Chart:4530<br/>Edn 12/19 (N19-056, 121)<br/>Edn 09/21 (N21-062)</b>                              |
| 399.1                | <i>Musgrave Harbour<br/>light buoy JM3</i>    | 49 27 32.5<br>053 57 05.8                        | Fl G 4s                  | .....                                      | .....                 | <i>Green spar, marked "JM3".</i>   | <i>Seasonal.</i><br><br><b>Chart:4530<br/>Edn 01/18 (N17-082)</b>   |
| 399.12               | <i>Musgrave Harbour<br/>light buoy JM5</i>    | 49 27 31.0<br>053 57 28.0                        | Fl G 4s                  | .....                                      | .....                 | <i>Green spar, marked "JM5".</i>   | <i>Seasonal.</i><br><br><b>Chart:4530<br/>Edn 01/18 (N17-080)</b>   |
| 399.125              | <i>Musgrave Harbour<br/>light buoy JM3/1</i>  | 49 27 31<br>053 57 16.3                          | Fl G 4s                  | .....                                      | .....                 | <i>Green spar, marked<br/>"JM3/1".</i>                                       | <i>Seasonal.</i><br><br><b>Chart:4530<br/>Edn 09/10</b>   |
| 399.126              | <i>Musgrave Harbour<br/>light buoy JM4/2</i>  | 49 27 36.7<br>053 57 10.0                        | Fl R 4s                  | .....                                      | .....                 | <i>Red spar, marked "JM4/2".</i>   | <i>Seasonal.</i><br><br><b>Chart:4530<br/>Edn 01/18 (N17-081)</b>   |
| 399.127              | <i>Walter's Shoal<br/>light buoy JM3/3</i>    | 49 27 30.2<br>053 57 21.7                        | Fl G 4s                  | .....                                      | .....                 | <i>Green spar, marked<br/>"JM3/3".</i>                                       | <i>Seasonal.</i><br><br><b>Chart:4530<br/>Edn 07/09 (N09-019)</b>   |
| 399.41               | <i>Little Horse Stone<br/>light buoy JM1</i>  | 49 27 44.6<br>053 56 55.4                        | Fl G 4s                  | .....                                      | .....                 | <i>Green spar, marked "JM1".</i>   | <i>Seasonal.</i><br><br><b>Chart:4530<br/>Edn 09/10</b>   |

NEWFOUNDLAND AND LABRADOR COAST – List of Lights, Buoys and Fog Signals

| No.                  | Name   | Position<br>-----<br>Latitude N.<br>Longitude W. | Light<br>Characteristics | Focal<br>Height<br>in m.<br>above<br>water | Nomi-<br>nal<br>Range | Description<br>-----<br>Height in meters<br>above ground                   | Remarks<br>-----<br>Fog Signals  |                             |
|----------------------|--|--|--------------------------|--|-----------------------|--|--|-----------------------------|
| <b>BONAVISTA BAY</b> |  |  |                          |  |                       |  |  |                             |
| 400                  | Musgrave Harbour<br>light buoy JM2             | 49 27 46.7<br>053 57 02.7                        | Fl R 4s                  | .....                                      | .....                 | Red spar, marked "JM2".  | Seasonal.<br><br>Chart:4530<br>Edn 09/10   |                             |
| 401<br>H0596         | Muddy Shag<br>Island Light                     | 49 29 27.0<br>053 56 36.9                        | Fl W 5s                  | 7.9  | 5                     | Square skeleton tower, red<br>and white rectangular<br>daymark.<br><br>4.3 | Flash 1 s; eclipse 4 s.<br>Year round.<br><br>Chart:4530<br>Edn 04/23 (N23-020)<br>Edn 10/23 (N23-141) |                             |
| 402                  | South Rock South<br>Cardinal light buoy<br>JMS | 49 28 44.9<br>053 54 08.6                        | Q(6)<br>+LFI W 15s       | .....                                      | .....                 | Yellow and black, marked<br>"JMS".   | Seasonal.<br><br>Chart:4530<br>Edn 05/24 (N24-084)   |                             |
| 403                  | North Penguin<br>Island                        | E. end island.<br>49 26 58.9<br>053 48 43.5      | Fl W 6s                  | 14.4                                       | 5                     | Square skeleton tower, red<br>and white rectangular<br>daymark.<br><br>7.1 | Flash 0.5 s; eclipse 5.5 s.<br>Seasonal.<br><br>Chart:4530   |                             |
| 403.9                | Ships Run light<br>buoy JL3                    | 49 18 28.6<br>053 35 48.1                        | Fl G 4s                  | .....                                      | .....                 | Green spar, marked "JL3".  | Seasonal.<br><br>Chart:4857  |                             |
| 403.91               | Lumsden Inner<br>light buoy JL4                | 49 18 12.3<br>053 35 42.5                        | Fl R 4s                  | .....                                      | .....                 | Red spar, marked "JL4".  | Seasonal.<br><br>Chart:4857  |                             |
| 403.92               | Southern Cat<br>Island light buoy<br>JL5       | 49 18 15.9<br>053 35 38.4                        | Fl G 4s                  | .....                                      | .....                 | Green spar, marked "JL5".  | Seasonal.<br><br>Chart:4857  |                             |
| 404                  | Lumsden range                                  | On point of land.<br>49 18 13.8<br>053 36 25     | F R                      | .....                                      | 17.5                  | 13   | Skeleton tower, white<br>daymark, red vertical<br>stripe.<br><br>4.2                                   | Seasonal.                   |
| 405                  |  | 236°11' 101.5m<br>from front.                    | F R                      | .....                                      | 29.6                  | 13   | Skeleton tower, white<br>daymark, red vertical<br>stripe.<br><br>4.2                                   | Seasonal.<br><br>Chart:4857 |
| 405.3                | Lumsden<br>Breakwater South                    | Lumsden Harbour.<br>49 18 04.4<br>053 35 19.8    | Fl G 4s                  | 7.8  | 4                     | Mast.<br><br>2.4   | Year round.<br><br>Chart:4857<br>Edn 10/11 (N11-056)   |                             |
| 405.4                | South Tickle                                   | Lumsden Harbour.<br>49 18 03.6<br>053 35 22.7    | Fl R 4s                  | 7.8  | 4                     | Mast.<br><br>2.4   | Year round.<br><br>Chart:4857<br>Edn 10/11 (N11-057)   |                             |
| 406<br>H576          | Cabot Islands<br>(Bonavista Bay)               | On largest island.<br>49 10 28.1<br>053 22 03.3  | Fl W 10s                 | 22.6                                       | 17                    | Octagonal tower, red and<br>white horizontal bands.<br><br>15.6            | Flash 0.2 s; eclipse 9.8 s.<br>Seasonal.<br><br>Chart:4857<br>Edn 01/15 (N14-066)                      |                             |
| 407.1                | Cape Freels<br>Harbour light buoy<br>JF2       | 49 15 47.0<br>053 28 49.8                        | Fl R 4s                  | .....                                      | .....                 | Red spar, marked "JF2".  | Seasonal.<br><br>Chart:N/A<br>Edn 08/17 (N17-025)  |                             |

NEWFOUNDLAND AND LABRADOR COAST – List of Lights, Buoys and Fog Signals

| No.                  | Name   | Position<br>-----<br>Latitude N.<br>Longitude W.              | Light<br>Characteristics | Focal<br>Height<br>in m.<br>above<br>water | Nomi-<br>nal<br>Range | Description<br>-----<br>Height in meters<br>above ground               | Remarks<br>-----<br>Fog Signals   |
|----------------------|--|---|--------------------------|--|-----------------------|--|---|
| <b>BONAVISTA BAY</b> |  |   |                          |  |                       |  |   |
| 407.18               | Crackers #1 South<br>Cardinal light buoy<br>JFC  | Cape Freels.<br>49 15 58.2<br>053 28 25.2                     | VQ(6) W 10s<br>+LFI      | .....                                      | .....                 | Yellow and black spar,<br>marked "JFC".                                | Seasonal.<br><br>Chart:4857<br>Edn 06/11 (N11-026)                              |
| 407.19               | Cape Freels<br>Harbour light buoy<br>JF2/2       | 49 15 41.3<br>053 29 20.1                                     | Fl R 4s                  | .....                                      | .....                 | Red spar, marked "JF2/2".  | Seasonal.<br><br>Chart:4857   |
| 407.2                | Cape Freels<br>Harbour light buoy<br>JF1         | 49 15 37.2<br>053 29 34.2                                     | Fl G 4s                  | .....                                      | .....                 | Green spar, marked "JF1".  | Seasonal.<br><br>Chart:4857   |
| 407.25               | Cape Freels<br>Breakwater                        | 49 15 35.7<br>053 39 38.2                                     | Fl G 4s                  | 4.0  | 2                     | Cylindrical mast.  | Seasonal.<br><br>Chart:4857   |
| 407.251              | Cape Freels Wharf<br>light No. 2                 | 49 15 34.8<br>053 29 40.7                                     | Fl R 4s                  | 3.7  | .....                 | Cylindrical mast.  | Seasonal.<br><br>Chart:4857   |
| 407.3                | Cape Freels<br>Harbour light buoy<br>JF4         | 49 15 37.8<br>053 29 36                                       | Fl R 4s                  | .....                                      | .....                 | Red spar, marked "JF4".  | Seasonal.<br><br>Chart:4857   |
| 407.7                | Crackers # 2 North<br>Cardinal light buoy<br>JFR | Cape Freels.<br>49 15 52.8<br>053 28 10.2                     | Q W 1s                   | .....                                      | .....                 | Black and yellow spar,<br>marked "JFR".                                | Seasonal.<br><br>Chart:4857<br>Edn 06/11 (N11-024)                              |
| 408<br>H0580         | Gull Island Light                                | Cape Freels.<br>49 15 23.5<br>053 25 46.3                     | Fl W 5s                  | 23.5                                       | 5                     | Square skeleton tower, red<br>and white rectangular<br>daymark.<br>4.3 | Flash 1 s; eclipse 4 s.<br>Year round.<br><br>Chart:4857<br>Edn 09/23 (N23-102) |
| 409                  | Charge Rock<br>North Cardinal<br>light buoy JX   | 49 14 56.8<br>053 22 01.1                                     | Q W 1s                   | .....                                      | .....                 | Black and yellow, marked<br>"JX".                                      | Seasonal.<br><br>Chart:4857<br>Edn 07/10 (N10-016)                              |
| 410<br>H0578         | Kenny's Rocks<br>Light                           | 49 12 58.2<br>053 28 24.6                                     | Fl W 5s                  | 7.9  | 4                     | Square skeleton tower, red<br>and white rectangular<br>daymark.<br>4.3 | Flash 1 s; eclipse 4 s.<br>Year round.<br><br>Chart:4857<br>Edn 09/23 (N23-114) |
| 410.51               | Tucker's Rock light<br>buoy JW5                  | 49 07 50<br>053 33 44   | Fl G 4s                  | .....                                      | .....                 | Green spar, marked "JW5".  | Seasonal.<br><br>Chart:4858   |
| 410.52               | Harbour Rock light<br>buoy JW7                   | 49 08 12<br>053 34 00   | Fl G 4s                  | .....                                      | .....                 | Green spar, marked "JW7".  | Seasonal.<br><br>Chart:4858   |
| 411                  | Wesleyville Wharf                                | On seaward end of<br>public wharf.<br>49 08 35.5<br>053 33 46 | Fl R 6s                  | 3.7  | 4                     | Cylindrical mast.<br>2.4   | Flash 1 s; eclipse 5 s.<br>Seasonal.<br><br>Chart:4858                          |
| 412                  | Wesleyville<br>(Bennets High<br>Island)          | Bennets High<br>Island.<br>49 08 12.8<br>053 33 45.7          | Fl W 3s                  | 22.2                                       | 5                     | Square skeleton tower, red<br>and white rectangular<br>daymark.<br>4.3 | Flash every 3 s.<br>Seasonal.<br><br>Chart:4858                                 |

**NEWFOUNDLAND AND LABRADOR COAST – List of Lights, Buoys and Fog Signals**

| No.                  | Name   | Position<br>-----<br>Latitude N.<br>Longitude W. | Light<br>Characteristics | Focal<br>Height<br>in m.<br>above<br>water | Nomi-<br>nal<br>Range | Description<br>-----<br>Height in meters<br>above ground                   | Remarks<br>-----<br>Fog Signals   |                             |
|----------------------|--|--|--------------------------|--|-----------------------|--|---|-----------------------------|
| <b>BONAVISTA BAY</b> |  |  |                          |  |                       |  |   |                             |
| 413                  | Ledger Rock light<br>buoy JW2                    | S. of the rocks.<br>49 07 30<br>053 33 04        | Fl R 4s                  | .....                                      | .....                 | Red spar, marked "JW2".  | Seasonal.<br><br>Chart:4858   |                             |
| 414.1                | Black Island South<br>Cardinal light buoy<br>JWB | Wesleyville.<br>49 07 55.2<br>053 32 36.6        | Q(6)+ W<br>LFI           | 15s  | .....                 | .....  | Yellow and black spar,<br>marked "JWB".<br>Seasonal (in place year round).<br><br>Chart:4858<br>Edn 05/11 (N11-017, 019)<br>Edn 01/22 (N21-232) |                             |
| 415<br>H0568         | Newtown Light                                    | 49 10 42.7<br>053 30 45.1                        | Fl R 5s                  | 8.6  | 4                     | Square skeleton tower, red<br>and white rectangular<br>daymark.<br><br>4.2 | Flash 1 s; eclipse 4 s.<br>Year round.<br><br>Chart:4857<br>Edn 09/23 (N23-103)   |                             |
| 415.01               | Halfway Reef light<br>buoy JN1                   | 49 12 44.2<br>053 29 17.7                        | Fl G 4s                  | .....                                      | .....                 | Green spar, marked "JN1".  | Seasonal.<br><br>Chart:4858<br>Edn 08/09 (N09-020)<br>Edn 10/17 (N17-036)<br>Edn 05/24 (N24-034)  |                             |
| 415.02               | Newtown Outer<br>light buoy JN2                  | 49 12 07.5<br>053 30 15.5                        | Fl R 4s                  | .....                                      | .....                 | Red spar, marked "JN2".  | Seasonal.<br><br>Chart:4857<br>Edn 05/24 (N24-033)  |                             |
| 415.03               | Newtown Outer<br>light buoy JN3                  | 49 12 06.1<br>053 30 22.6                        | Fl G 4s                  | .....                                      | .....                 | Green spar, marked "JN3".  | Seasonal.<br><br>Chart:4857<br>Edn 05/24 (N24-030)  |                             |
| 415.04               | Newtown Inner<br>light buoy JN4                  | 49 12 09.2<br>053 30 23.3                        | Fl R 4s                  | .....                                      | .....                 | Red spar, marked "JN4".  | Seasonal.<br><br>Chart:4857<br>Edn 05/24 (N24-031)  |                             |
| 415.05               | Newtown Inner<br>light buoy JN5                  | 49 12 06.8<br>053 30 25.3                        | Fl G 4s                  | .....                                      | .....                 | Green spar, marked "JN5".  | Seasonal.<br><br>Chart:4857<br>Edn 05/24 (N24-032)  |                             |
| 415.3                | Newtown Wharf<br>Light                           | 49 12 09.6<br>053 30 31.1                        | Fl G 5s                  | .....                                      | 2                     | Mast.<br><br>2.6   | Flash 1 s; eclipse 4 s.<br>Year round.<br><br>Chart:4857<br>Edn 09/23 (N23-116)   |                             |
| 416                  | Valleyfield range                                | On small island.<br>49 06 21<br>053 36 31        | F R                      | .....                                      | 5.2                   | 11   | Square skeleton tower,<br>white daymark, red vertical<br>stripe.<br><br>6.5   | Seasonal.                   |
| 417                  |  | 286°30' 457.2m<br>from front.                    | F R                      | .....                                      | 12.5                  | 11   | Square skeleton tower,<br>white daymark, red vertical<br>stripe.<br><br>6.5   | Seasonal.<br><br>Chart:4858 |
| 417.05               | Squid Rocks light<br>buoy JV5                    | 49 06 41.6<br>053 36 16.8                        | Fl G 4s                  | .....                                      | .....                 | Green spar, marked "JV5".  | Seasonal (in place year round).<br><br>Chart:4858<br>Edn 02/10 (N10-009)<br>Edn 01/22 (N21-233)   |                             |
| 417.1                | Heart Island light<br>buoy JV7                   | 49 07 01.6<br>053 36 24.9                        | Fl G 4s                  | .....                                      | .....                 | Green spar, marked "JV7".  | Seasonal.<br><br>Chart:4858   |                             |

NEWFOUNDLAND AND LABRADOR COAST – List of Lights, Buoys and Fog Signals

| No.                  | Name                             | Position<br>-----<br>Latitude N.<br>Longitude W.               | Light<br>Characteristics | Focal<br>Height<br>in m.<br>above<br>water | Nomi-<br>nal<br>Range | Description<br>-----<br>Height in meters<br>above ground                            | Remarks<br>-----<br>Fog Signals  |  |
|----------------------|----------------------------------|--|--------------------------|--|-----------------------|---|--|--|
| <b>BONAVISTA BAY</b> |                                  |  |                          |  |                       |   |  |  |
| 418                  | Benburry light<br>buoy JV4       | 49 06 34.2<br>053 36 09.4                                      | Fl R 4s                  | .....                                      | .....                 | Red spar, marked "JV4".   | Seasonal (in place year round).<br><br>Chart:4858<br>Edn 01/22 (N21-234)                         |  |
| 419                  | Candle Cove<br>Rocks             | NE. of the rocks.<br>49 05 46.9<br>053 35 55.2                 | Fl W 3s                  | 6.1  | 6                     | Square skeleton tower, red<br>and white rectangular<br>daymark.<br><br>4.3          | Flash every 3 s.<br>Seasonal.<br><br>Chart:4858  |  |
| 419.52               | Walker's Point<br>light buoy JV8 | 49 07 02.8<br>053 36 23.1                                      | Fl R 4s                  | .....                                      | .....                 | Red spar, marked "JV8".   | Seasonal.<br><br>Chart:4858<br>Edn 06/19 (N18-025)   |  |
| 420<br>H0563.6       | Valleyfield Wharf<br>Light       | 49 07 14.8<br>053 36 26.3                                      | Fl G 4s                  | 3.4  | 2                     | Mast.<br><br>2.4  | Seasonal.<br><br>Chart:4858<br>Edn 07/19 (N19-027, 038)  |  |
| 424<br>H0558         | Pound Rocks Light                | 49 04 04.6<br>053 33 35.4                                      | Fl R 5s                  | 7.9  | 4                     | Square skeleton tower, red<br>and white rectangular<br>daymark.<br><br>3.7          | Flash 1 s; eclipse 4 s.<br>Seasonal.<br><br>Chart:4858<br>Edn 09/23 (N23-115)                    |  |
| 424.52               | Harbour Rock light<br>buoy JG3   | 49 04 00.8<br>054 33 44.5                                      | Fl G 4s                  | .....                                      | .....                 | Green spar, marked "JG3".   | Seasonal.<br><br>Chart:4858  |  |
| 425<br>H0560         | Scammels<br>Lookout Light        | 49 04 01.2<br>053 34 11.2                                      | Fl Y 5s                  | 6.1  | 2                     | Mast.<br><br>3.3  | Flash 1 s; eclipse 4 s.<br>Seasonal.<br><br>Chart:4858<br>Edn 09/23 (N23-088)                    |  |
| 426                  | Seine Rock                       | W. of Ship Island,<br>Greenspond.<br>49 03 56.1<br>053 34 18.4 | Fl R 4s                  | 5.5  | 4                     | Square skeleton tower, red<br>and white rectangular<br>daymark.<br><br>4.3          | Seasonal.<br><br>Chart:4857  |  |
| 427                  | Greenspond range                 | On public wharf.<br>49 04 02.7<br>053 33 59.3                  | F R                      | .....                                      | 5.5                   | 13  | Skeleton tower, white<br>daymark, red vertical<br>stripe.<br><br>3.4                             | Visible in line of range.<br>Seasonal.                   |
| 428                  |                                  | 278°50' 61.4m<br>from front.                                   | F R                      | .....                                      | 8.5                   | 13  | Skeleton tower, white<br>daymark, red vertical<br>stripe.<br><br>7.4                             | Visible in line of range.<br>Seasonal.<br><br>Chart:4857 |
| 429                  | South Pound<br>Island            | On island.<br>49 05 33.9<br>053 33 24.5                        | Fl W 4s                  | 17.9                                       | 5                     | Square skeleton tower, red<br>and white rectangular<br>daymark.<br><br>4.3          | Seasonal.<br><br>Chart:4858  |  |
| 430                  | <b>Puffin Island</b>             | On E. end of island.<br>49 03 42.2<br>053 33 06.9              | Fl W 5s                  | 21.3                                       | 16                    | Red and white hexagonal<br>tower, white daymark, red<br>horizontal band.<br><br>4.9 | Flash 0.2 s; eclipse 4.8.s.<br>Year round.<br><br>Horn - Blast 3 s; sil. 27 s.<br><br>Chart:4857 |  |

NEWFOUNDLAND AND LABRADOR COAST – List of Lights, Buoys and Fog Signals

| No.                  | Name                                    | Position<br>-----<br>Latitude N.<br>Longitude W. | Light<br>Characteristics | Focal<br>Height<br>in m.<br>above<br>water | Nomi-<br>nal<br>Range | Description<br>-----<br>Height in meters<br>above ground         | Remarks<br>-----<br>Fog Signals  |
|----------------------|---|--|--------------------------|--|-----------------------|--|--|
| <b>BONAVISTA BAY</b> |   |  |                          |  |                       |  |  |
| 431                  | Shoe Cove Point                         | Near Greenspond.<br>49 02 11.6<br>053 36 20.9    | Fl W 3s                  | 26.1                                       | 5                     | Square skeleton tower, red and white rectangular daymark.<br>3.9 | Flash every 3 s.<br>Seasonal.<br><br>Chart:4857  |
| 431.5<br>H0554.6     | Wareham Fishermen's Wharf Light         | 49 01 05.8<br>053 52 41.6                        | Fl Y 5s                  | 3.1  | 4                     | Mast.<br>2.4   | Flash 1 s; eclipse 4 s.<br>Seasonal.<br><br>Chart:4856<br>Edn 12/23 (N23-224)                      |
| 432<br>H0554         | Fair Islands Light                      | 48 59 10.7<br>053 43 05.8                        | Fl W 5s                  | 20.7                                       | 6                     | Square skeleton tower, red and white rectangular daymark.<br>4.6 | Flash 1 s; eclipse 4 s.<br>Seasonal.<br><br>Chart:4856<br>Edn 10/23 (N23-142)                      |
| 437<br>H0549         | Hare Cut Point Light                    | 48 52 47.6<br>053 39 43.8                        | Fl W 4s                  | 24.4                                       | 5                     | Square skeleton tower, red and white rectangular daymark.<br>4.6 | Flash 1 s; eclipse 3 s.<br>Seasonal.<br><br>Chart:4856<br>Edn 07/22 (N22-062)                      |
| 437.5                | Gooseberry Island light buoy JGS        | 48 52 45.2<br>053 38 36.2                        | Q(6)+<br>LFl W           | 15s  | .....                 | ..... Yellow and black spar, marked "JGS".                       | Operates 24 h.<br>Seasonal.<br><br>Chart:4856<br>Edn 07/22 (N22-078)                               |
| 438                  | Gooseberry Island                       | On SW. point.<br>48 52 41.7<br>053 37 15.3       | Fl W 6s                  | 15.5                                       | 5                     | Cylindrical tower, red and white horizontal bands.<br>5.0        | Flash 0.5 s; eclipse 5.5 s.<br>Seasonal.<br><br>Chart:4856   |
| 438.5                | Penneys Cove Ferry Wharf                | 48 50 07.5<br>053 41 54.4                        | Fl R 4s                  | 5.0  | 4                     | Cylindrical mast.<br>2.4   | Year round.<br><br>Chart:4856  |
| 438.6                | Pennys Cove Point light buoy JPC1       | Willis Reach.<br>48 50 02.0<br>053 41 53.5       | Fl G 4s                  | .....                                      | .....                 | Green spar, marked "JPC1".                                       | Year round.<br><br>Chart:4856<br>Edn 10/11 (N11-067)<br>Edn 07/17 (N17-022)<br>Edn 10/17 (N17-043) |
| 438.9                | Linton Rock light buoy JGM4             | 48 43 32.7<br>053 56 39.1                        | Fl R 4s                  | .....                                      | .....                 | Red spar, marked "JGM4".   | Seasonal.<br><br>Chart:4855<br>Edn 07/10 (N10-031)   |
| 439                  | Puffin Flat Island                      | 48 47 30<br>053 37 00                            | Fl W 4s                  | 36.1                                       | 5                     | Square skeleton tower, red and white rectangular daymark.<br>4.0 | Seasonal.<br><br>Chart:4855  |
| 439.1                | Glovertown Wharf                        | 48 41 27<br>054 01 18                            | Fl R 4s                  | 2.8  | 4                     | Cylindrical mast.<br>3.0   | Seasonal.<br><br>Chart:4855  |
| 439.2                | Glovertown Harbour Rock light buoy JGM6 | 48 41 40<br>054 00 39                            | Fl R 4s                  | .....                                      | .....                 | Red spar, marked "JGM6".   | Seasonal.<br><br>Chart:4855<br>Edn 07/10 (N10-032)   |
| 439.21               | Middle Arm light buoy JGM7              | Glovertown.<br>48 40 55.3<br>054 01 16.3         | Fl G 4s                  | .....                                      | .....                 | Green spar, marked "JGM7".                                       | Seasonal.<br><br>Chart:4855<br>Edn 01/14 (N13-030)   |

**NEWFOUNDLAND AND LABRADOR COAST – List of Lights, Buoys and Fog Signals**

| No.                  | Name  | Position<br>-----<br>Latitude N.<br>Longitude W.    | Light<br>Characteristics | Focal<br>Height<br>in m.<br>above<br>water | Nomi-<br>nal<br>Range | Description<br>-----<br>Height in meters<br>above ground | Remarks<br>-----<br>Fog Signals   |
|----------------------|---|---|--------------------------|--|-----------------------|--|---|
| <b>BONAVISTA BAY</b> |   |   |                          |  |                       |  |   |
| 439.22               | Middle Arm light<br>buoy JGM5                     | Glovertown.<br>48 42 36<br>053 57 07.2              | Fl G 4s                  | .....                                      | .....                 | Green spar, marked<br>"JGM5".                            | Seasonal.<br><br>Chart:4855<br>Edn 11/11 (N11-081)  |
| 439.23               | Glovertown Yacht<br>Club Wharf                    | 48 40 26.7<br>054 01 35.1                           | Fl G 4s                  | .....                                      | 2                     | Mast.<br><br>2.6   | Seasonal.<br><br>Chart:4855<br>Edn 11/11 (N11-050)  |
| 439.29               | Hail Island East<br>Cardinal light buoy<br>JR     | Willis Reach.<br>48 45 41.8<br>053 45 41.2          | Q(3) W 10s               | .....                                      | .....                 | Black, yellow and black<br>spar, marked "JR".            | Year round.<br><br>Chart:4855<br>Edn 10/11 (N11-065)  |
| 439.3                | Varket Channel<br>West Cardinal light<br>buoy JRR | 48 46 28.9<br>053 45 19.3                           | Q(9) W 15s               | .....                                      | .....                 | Yellow, black and yellow<br>spar, marked "JRR".          | Year round.<br><br>Chart:4855<br>Edn 10/11 (N11-066)  |
| 439.305              | Willis Reach East<br>Cardinal light buoy<br>JWR   | 48 49 18.1<br>053 42 08.9                           | VQ(3) W 5s               | .....                                      | .....                 | Black, yellow and black<br>spar, marked "JWR".           | Year round.<br><br>Chart:4855<br>Edn 10/11 (N11-069)  |
| 439.31               | Bacon Bone Rock<br>light buoy JR1                 | 48 37 06<br>053 28 57                               | Fl G 4s                  | .....                                      | .....                 | Green, marked "JR1".                                     | Seasonal.<br><br>Chart:4854   |
| 439.35               | Burnside light<br>buoy JR4                        | 48 43 22<br>053 46 53.4                             | Fl R 4s                  | .....                                      | .....                 | Red spar, marked "JR4".                                  | Year round.<br><br>Chart:4855<br>Edn 11/11 (N11-068)  |
| 439.36               | Burnside light<br>buoy JR6                        | 48 43 06.6<br>053 47 03.8                           | Fl R 4s                  | .....                                      | .....                 | Red spar, marked "JR6".                                  | Year round.<br><br>Chart:4855   |
| 439.37               | Burnside Rock                                     | 48 43 04.9<br>053 47 02.1                           | Fl G 4s                  | .....                                      | .....                 | Cylindrical mast.  | Year round.<br><br>Chart:4855   |
| 439.4<br>H0544.5     | Happy Adventure<br>East Wharf Light               | Next to the fishplant.<br>48 38 04.9<br>053 45 19.3 | Fl R 4s                  | .....                                      | 2                     | Mast.<br><br>2.6   | Flash 1 s; eclipse 3 s.<br>Year round.<br><br>Chart:4855<br>Edn 02/10<br>Edn 03/21 (N21-001)<br>Edn 08/21 (N21-051) |
| 439.5                | Burnside Ferry<br>Wharf                           | 48 43 24<br>053 47 00                               | Fl R 4s                  | 3.5  | 4                     | Cylindrical mast.<br><br>2.4                             | Year round.<br><br>Chart:4855   |
| 439.6                | Salvage light buoy<br>JSA6                        | 48 41 26.5<br>053 38 38.0                           | Fl R 4s                  | .....                                      | .....                 | Red spar, marked "JSA6".                                 | Seasonal.<br><br>Chart:4855<br>Edn 06/24 (N24-091)  |
| 439.61               | Salvage light buoy<br>JSA3                        | 48 41 31.4<br>053 38 42.9                           | Fl G 4s                  | .....                                      | .....                 | Green spar, marked<br>"JSA3".                            | Seasonal.<br><br>Chart:4855<br>Edn 06/24 (N24-090)  |
| 439.62               | Salvage light buoy<br>JSA4                        | 48 41 29.5<br>053 38 42.2                           | Fl R 4s                  | .....                                      | .....                 | Red spar, marked "JSA4".                                 | Seasonal.<br><br>Chart:4855   |



**NEWFOUNDLAND AND LABRADOR COAST – List of Lights, Buoys and Fog Signals**

| No.                  | Name                                      | Position<br>-----<br>Latitude N.<br>Longitude W. | Light<br>Characteristics | Focal<br>Height<br>in m.<br>above<br>water | Nomi-<br>nal<br>Range | Description<br>-----<br>Height in meters<br>above ground                 | Remarks<br>-----<br>Fog Signals   |
|----------------------|---|--|--------------------------|--|-----------------------|--|---|
| <b>BONAVISTA BAY</b> |   |  |                          |  |                       |  |   |
| 439.64               | Salvage light buoy<br>JSA2                | 48 41 35.6<br>053 38 43.8                        | Fl R 4s                  | .....                                      | .....                 | Red spar, marked "JSA2".   | Seasonal.<br><br>Chart:4855   |
| 439.65               | Salvage Wharf                             | 48 41 15.5<br>053 38 36.2                        | Fl G 4s                  | .....                                      | 2                     | Mast.<br><br>2.1   | Year round.<br><br>Chart:4855<br>Edn 10/11 (N05-099)  |
| 440<br>H0543.5       | Salvage Harbour<br>Light                  | 48 41 32.7<br>053 38 42.9                        | Fl G 4s                  | 5.7  | 4                     | Square skeleton tower,<br>green and white<br>rectangular daymark.<br>4.2 | Flash 1 s; eclipse 3 s.<br>Seasonal.<br><br>Chart:4855<br>Edn 10/21 (N21-151)                   |
| 441<br>H0543         | Little Denier Island<br>Light             | 48 41 05.0<br>053 35 24.0                        | LFl W 6s                 | 90.8                                       | 7                     | Cylindrical tower, red and<br>white vertical stripes.<br>7.6             | Flash 2 s; eclipse 4 s.<br>Seasonal.<br><br>Chart:4855<br>Edn 07/22 (N22-063)                   |
| 441.1<br>H0544       | Happy Adventure<br>Light                  | 48 37 57.6<br>053 45 18.0                        | Oc W 6s                  | 12.5                                       | 7                     | Square skeleton tower.<br>6.4  | Flash 4 s; eclipse 2 s.<br>Seasonal.<br><br>Chart:4855<br>Edn 07/22 (N22-066)                   |
| 441.2<br>H0545       | Happy Adventure<br>West Wharf Light       | 48 37 53.4<br>053 46 05.0                        | Fl Y 5s                  | 4.0  | 2                     | Mast.  | Flash 1 s; eclipse 4 s.<br>Seasonal.<br><br>Chart:4855<br>Edn 02/10<br>Edn 10/23 (N23-143)      |
| 441.3                | Canning Cove<br>Wharf                     | 48 26 41.3<br>053 50 42                          | Fl R 4s                  | .....                                      | .....                 | Cylindrical mast.  | Seasonal.<br><br>Chart:4855   |
| 441.4                | Long Toms Cove<br>Rock light buoy<br>JCG2 | 48 25 58.2<br>053 50 32.4                        | Fl R 4s                  | .....                                      | .....                 | Red spar, marked "JCG2".   | Seasonal.<br><br>Chart:4855   |
| 441.49               | Musgravetown<br>Breakwater                | 48 24 40<br>053 52 35                            | Fl G 4s                  | 4.0  | 2                     | Cylindrical mast.<br>2.1   | Seasonal.<br><br>Chart:4855   |
| 441.5                | Shag Island Rock<br>light buoy JCG3       | Sweet Bay.<br>48 23 13.8<br>053 53 36.0          | Fl G 4s                  | .....                                      | .....                 | Green spar, marked<br>"JCG3".  | Seasonal.<br><br>Chart:4855<br>Edn 11/17 (N17-053)  |
| 442                  | Big Rock light<br>buoy JC6                | 48 26 12.0<br>054 00 06.0                        | Fl R 4s                  | .....                                      | .....                 | Red spar, marked "JC6".  | Seasonal (in place year round).<br><br>Chart:4855<br>Edn 02/10 (N10-008)<br>Edn 01/22 (N21-235) |
| 442.1                | Chaffey's Rock<br>light buoy JC2          | 48 31 04.2<br>053 45 45                          | Fl R 4s                  | .....                                      | .....                 | Red spar, marked "JC2".  | Seasonal.<br><br>Chart:4855   |
| 442.12               | Open Hall Wharf                           | 48 32 47.5<br>053 29 08                          | Fl G 4s                  | .....                                      | .....                 | Cylindrical mast.  | Seasonal.<br><br>Chart:4854   |
| 442.13<br>H0540.6    | Tickle Cove Wharf<br>Light                | 48 35 01.8<br>053 28 59.7                        | Fl G 4s                  | .....                                      | 2                     | Mast.<br><br>2.6   | Flash 1 s; eclipse 3 s.<br>Seasonal.<br><br>Chart:4854<br>Edn 10/21 (N21-142)                   |

**NEWFOUNDLAND AND LABRADOR COAST – List of Lights, Buoys and Fog Signals**

| No.                  | Name   | Position<br>-----<br>Latitude N.<br>Longitude W. | Light<br>Characteristics | Focal<br>Height<br>in m.<br>above<br>water | Nomi-<br>nal<br>Range | Description<br>-----<br>Height in meters<br>above ground | Remarks<br>-----<br>Fog Signals   |
|----------------------|--|--|--------------------------|--|-----------------------|--|---|
| <b>BONAVISTA BAY</b> |  |  |                          |  |                       |  |   |
| 442.14<br>H0540.75   | Sweet Bay Wharf<br>Light                         | 48 26 45.8<br>053 39 04.3                        | Fl G 5s                  | .....                                      | 2                     | Mast.<br>2.6   | Flash 1 s; eclipse 4 s.<br>Seasonal.<br><br>Chart:4855<br>Edn 06/24 (N24-109) |
| 442.15               | Wolf Island light<br>buoy JSB4                   | 48 29 06<br>053 38 42                            | Fl R 4s                  | .....                                      | .....                 | Red spar, marked "JSB4".                                 | Seasonal.<br><br>Chart:4855   |
| 442.16               | Mustard Gull<br>Island Rock light<br>buoy JSB2   | Sweet Bay.<br>48 31 41.8<br>053 38 14.2          | Fl R 4s                  | .....                                      | .....                 | Red spar, marked "JSB2".                                 | Seasonal.<br><br>Chart:4855<br>Edn 05/24 (N24-050)                            |
| 442.17               | Chance Cove<br>Ledge light buoy<br>JSB           | 48 33 21<br>053 36 21                            | Fl R 6s<br>(2+1)         | .....                                      | .....                 | Red, green and red,<br>marked "JSB".                     | Seasonal.<br><br>Chart:4855   |
| 442.18               | Clay Cove Rock<br>light buoy JT1                 | 48 35 24<br>053 47 54                            | Fl G 4s                  | .....                                      | .....                 | Green spar, marked "JT1".                                | Seasonal.<br><br>Chart:4855   |
| 442.19               | White Islets North<br>Cardinal light buoy<br>JWT | Newman Sound.<br>48 35 08.0<br>053 47 40.7       | Q W 1s                   | .....                                      | .....                 | Black and yellow spar,<br>marked "JWT".                  | Seasonal.<br><br>Chart:4855<br>Edn 06/12 (N12-011)                            |
| 442.2                | Saltons Brook light<br>buoy JT                   | 48 34 44.2<br>053 56 39                          | Fl G 6s<br>(2+1)         | .....                                      | .....                 | Green, red and green spar,<br>marked "JT".               | Seasonal.<br><br>Chart:4855   |
| 442.3                | Plate Cove West<br>Breakwater                    | 48 30 00.8<br>053 30 18.6                        | Fl R 4s                  | .....                                      | 2                     | Mast.<br>2.6   | Seasonal.<br><br>Chart:4854<br>Edn 06/12 (N12-013)                            |
| 442.4                | Saltons Brook light<br>buoy JT2                  | 48 34 45.8<br>053 56 41.6                        | Fl R 4s                  | .....                                      | .....                 | Red spar, marked "JT2".                                  | Seasonal.<br><br>Chart:4855   |
| 442.45               | Saltons Brook light<br>buoy JTT1                 | 48 34 42.4<br>053 56 46.1                        | Fl G 4s                  | .....                                      | .....                 | Green spar, marked<br>"JTT1".                            | Seasonal.<br><br>Chart:4855   |
| 442.5<br>H0543.8     | Headquarters<br>Wharf Light                      | 48 33 43.0<br>053 57 45.3                        | Fl G 4s                  | .....                                      | 2                     | Mast.<br>2.6   | Seasonal.<br><br>Chart:4855<br>Edn 12/16 (N16-071)                            |
| 442.509              | Tilley's Rock light<br>buoy JS3                  | 48 27 13.1<br>053 33 12                          | Fl G 4s                  | .....                                      | .....                 | Green spar, marked "JS3".                                | Seasonal.<br><br>Chart:4855<br>Edn 07/09 (N19-014)<br>Edn 08/10               |
| 442.51               | Hubley's Rock<br>light buoy JS2                  | 48 27 16<br>053 33 04.2                          | Fl R 4s                  | .....                                      | .....                 | Red spar, marked "JS2".                                  | Seasonal.<br><br>Chart:4855   |
| 442.518              | Abbotts Shoal<br>light buoy JS4                  | Summerville.<br>48 27 15.2<br>053 33 12.6        | Q R 1s                   | .....                                      | .....                 | Red spar, marked "JS4".                                  | Seasonal.<br><br>Chart:4855<br>Edn 06/10 (N10-019)                            |

NEWFOUNDLAND AND LABRADOR COAST – List of Lights, Buoys and Fog Signals

| No.                  | Name                                       | Position<br>-----<br>Latitude N.<br>Longitude W. | Light<br>Characteristics | Focal<br>Height<br>in m.<br>above<br>water | Nomi-<br>nal<br>Range | Description<br>-----<br>Height in meters<br>above ground | Remarks<br>-----<br>Fog Signals   |
|----------------------|--|--|--------------------------|--|-----------------------|--|---|
| <b>BONAVISTA BAY</b> |  |  |                          |  |                       |  |   |
| 442.519<br>H0540.68  | Summerville Wharf<br>Light                 | 48 27 14.0<br>053 33 17.2                        | Fl Y 5s                  | .....                                      | 2                     | Mast.  | Flash 1 s; eclipse 4 s.<br>Seasonal.<br><br>Chart:4855<br>Edn 10/09 (N09-035)<br>Edn 12/16 (N16-082)<br>Edn 01/17<br>Edn 09/19 (N19-021)<br>Edn 06/24 (N24-110) |
| 442.52               | Summerville Outer<br>light buoy JS1        | 48 27 10.5<br>053 33 07.9                        | Fl G 4s                  | .....                                      | .....                 | Green spar, marked<br>"JS1".                             | Seasonal.<br><br>Chart:4855<br>Edn 07/09 (N09-014)<br>Edn 08/10 (N10-016)   |
| 442.6                | Princeton Wharf                            | 48 25 10<br>053 35 37                            | Fl G 4s                  | .....                                      | .....                 | Cylindrical skeleton mast.                               | Seasonal.<br><br>Chart:4855   |
| 442.7                | Western Head<br>light buoy J9              | 48 38 17.7<br>053 26 17.5                        | Fl G 4s                  | .....                                      | .....                 | Green, marked "J9".                                      | Seasonal.<br><br>Chart:4854<br>Edn 06/10 (N10-016)  |
| 442.75               | Cary Rock light<br>buoy JK3                | 48 37 42<br>053 24 03                            | Fl G 4s                  | .....                                      | .....                 | Green, marked "JK3".                                     | Seasonal.<br><br>Chart:4854   |
| 442.8<br>H0540.4     | Duntara Wharf<br>Light                     | 48 35 58.5<br>053 22 16.5                        | Fl R 4s                  | .....                                      | 2                     | Mast.<br><br>2.6   | Flash 1 s; eclipse 3 s.<br>Seasonal.<br><br>Chart:4854<br>Edn 11/21 (N21-141)   |
| 442.9                | The Brandishes<br>light buoy JK4           | 48 37 14.7<br>053 24 56.1                        | Q R 1s                   | .....                                      | .....                 | Red, marked "JK4".                                       | Seasonal.<br><br>Chart:4854<br>Edn 09/17 (N17-033)<br>Edn 07/22 (N22-073)   |
| 442.95               | Keels Wharf Light                          | 48 36 27.7<br>053 24 27.1                        | Fl Y 4s                  | .....                                      | 2                     | Mast.  | Flash 1 s; eclipse 3 s.<br>Operates 24 h.<br>Seasonal.<br><br>Chart:4854<br>Edn 10/21 (N21-135)   |
| 443<br>H0540         | Kings Cove Head<br>Light                   | 48 34 32.0<br>053 19 25.0                        | Fl W 4s                  | 53.6                                       | 5                     | White cylindrical tower.<br>8.3                          | Flash 1 s; eclipse 3 s.<br>Seasonal.<br><br>Chart:4854<br>Edn 11/21 (N21-143)   |
| 443.1<br>H0540.1     | Kings Cove Wharf<br>Light                  | 48 34 03.9<br>053 19 57.4                        | Fl R 4s                  | .....                                      | 4                     | Mast.  | Flash 1 s; eclipse 3 s.<br>Seasonal.<br><br>Chart:4854<br>Edn 10/21 (N21-144)<br>Edn 09/22 (N22-179)  |
| 445.2                | Bonavista Outer<br>Shoal light buoy<br>JB5 | 48 39 02.5<br>053 07 54.8                        | Fl G 4s                  | .....                                      | .....                 | Green spar, marked "JB5".                                | Seasonal (in place year round).<br><br>Chart:4849<br>Edn 02/10 (N10-007)<br>Edn 01/22 (N21-236)   |
| 445.4                | Bonavista<br>Entrance light<br>buoy JB7    | 48 39 00.1<br>053 07 11.6                        | Fl G 4s                  | .....                                      | .....                 | Green spar, marked "JB7".                                | Seasonal.<br><br>Chart:4849<br>Edn 02/12  |

NEWFOUNDLAND AND LABRADOR COAST – List of Lights, Buoys and Fog Signals

| No.                  | Name   | Position<br>-----<br>Latitude N.<br>Longitude W.                | Light<br>Characteristics | Focal<br>Height<br>in m.<br>above<br>water | Nomi-<br>nal<br>Range | Description<br>-----<br>Height in meters<br>above ground      | Remarks<br>-----<br>Fog Signals  |
|----------------------|--|---|--------------------------|--|-----------------------|---|--|
| <b>BONAVISTA BAY</b> |  |   |                          |  |                       |   |  |
| 446.1                | Red Rock Shoal<br>light buoy JB3                         | 48 40 14<br>053 07 30.1   | Fl G 4s                  | .....                                      | .....                 | Green, marked "JB3".  | Seasonal.<br><br><b>Chart:4854<br/>Edn 07/10 (N10-016)</b>   |
| 447                  | Bonavista<br>Breakwater                                  | At outer end of<br>breakwater.<br>48 38 58.1<br>053 07 06.2     | Q R 1s                   | 5.5  | 5                     | Cylindrical mast.<br>2.4                                      | Seasonal.<br><br><b>Chart:4849</b>   |
| 447.1                | Bonavista Outer<br>light buoy JB6                        | 48 38 55.9<br>053 06 58.2                                       | Fl R 4s                  | .....                                      | .....                 | Red spar, marked "JB6".                                       | Seasonal.<br><br><b>Chart:4849</b>   |
| 448                  | Long Liner Wharf   | On seaward end of<br>public wharf.<br>48 39 00.8<br>053 06 50.5 | Fl G 4s                  | 2.8  | .....                 | Cylindrical mast.<br>1.9                                      | Seasonal.<br><br><b>Chart:4849</b>   |
| 448.1                | Bonavista Floating<br>Wharf                              | 48 38 59.7<br>053 06 53.2                                       | Fl G 4s                  | .....                                      | .....                 | Mast.<br>2.1  | Year round.<br><br><b>Chart:4849<br/>Edn 03/14</b>   |
| 448.4                | Stone Island light<br>buoy JB2                           | 48 41 48<br>053 07 48   | Fl R 4s                  | .....                                      | .....                 | Red, marked "JB2".  | Seasonal.<br><br><b>Chart:4854</b>   |
| 449<br>H536          | <b>Cape Bonavista</b>                                    | E. side of cape.<br>48 42 05.8<br>053 05 07.4                   | Fl W 10s                 | 50.3                                       | 17                    | Skeleton tower, red and<br>white rectangular daymark.<br>12.7 | Flash 1 s; eclipse 9 s.<br>Year round.<br><br><b>Horn - Blast 3 s; sil. 27 s.<br/>Horn points 355°.</b><br><br><b>Chart:4854</b> |
| 449.5                | Brandy Rocks<br>West Cardinal light<br>and bell buoy JBR | 48 42 04.8<br>053 03 36   | Q(9) W 15s               | .....                                      | .....                 | Yellow, black and yellow,<br>marked "JBR".                    | Seasonal.<br><br><b>Chart:4854</b>   |

NEWFOUNDLAND AND LABRADOR COAST – List of Lights, Buoys and Fog Signals

| No.                | Name  | Position<br>-----<br>Latitude N.<br>Longitude W.                         | Light<br>Characteristics | Focal<br>Height<br>in m.<br>above<br>water | Nomi-<br>nal<br>Range | Description<br>-----<br>Height in meters<br>above ground               | Remarks<br>-----<br>Fog Signals  |  |
|--------------------|---|--|--------------------------|--|-----------------------|--|--|--|
| <b>TRINITY BAY</b> |   |  |                          |  |                       |  |  |  |
| 450.1              | Shag Rock light<br>buoy TM1                   | Melrose Harbour.<br>48 28 26.3<br>053 03 32.8                            | Fl G 4s                  | .....                                      | .....                 | Green spar, marked "TM1".  | Seasonal.<br><br>Chart:4853<br>Edn 10/11 (N11-061)                                     |  |
| 450.2              | Bill's Shoal light<br>buoy TM2                | Melrose Harbour.<br>48 28 43.2<br>053 03 58.1                            | Fl R 4s                  | .....                                      | .....                 | Red spar, marked "TM2".  | Seasonal.<br><br>Chart:4853<br>Edn 10/11 (N11-059)                                     |  |
| 450.3              | Harbour Rock light<br>buoy TM3                | Melrose Harbour.<br>48 28 44<br>053 04 04.4                              | Fl G 4s                  | .....                                      | .....                 | Green spar, marked "TM3".  | Seasonal.<br><br>Chart:4853<br>Edn 10/11 (N11-062)                                     |  |
| 452                | Brandies light<br>buoy TC2                    | E. of Green Island.<br>48 30 12.9<br>053 01 26.5                         | Fl R 4s                  | .....                                      | .....                 | Red, marked "TC2".   | Seasonal.<br><br>Chart:4853<br>Edn 06/10 (N10-016)                                     |  |
| 453                | <b>Green Island<br/>(Catalina)</b>            | On island, approach<br>to Catalina Harbour.<br>48 30 14.8<br>053 02 36.4 | Fl W 4s                  | 28.0                                       | 15                    | Red and white octagonal<br>tower.<br>10.4                              | Year round.<br><br>Horn - Blast 4 s; sil. 56 s.<br>Horn points 115°.<br><br>Chart:4849 |  |
| 453.2              | Burnt Point<br>(Catalina)                     | 48 30 33.5<br>053 03 00  | Fl W 6s                  | 5.2  | 6                     | Square skeleton tower, red<br>and white rectangular<br>daymark.<br>4.6 | Flash 0.5 s; eclipse 5.5 s.<br>Seasonal.<br><br>Chart:4849                             |  |
| 453.5              | Charlton Rock light<br>buoy TC4               | Catalina Harbour.<br>48 30 44.0<br>053 03 13.5                           | Fl R 4s                  | .....                                      | .....                 | Red, marked "TC4".   | Seasonal (in place year round).<br><br>Chart:4849<br>Edn 01/22 (N21-237)               |  |
| 454                | Catalina Harbour<br>Outer range               | At entrance to<br>harbour.<br>48 30 56<br>053 03 43.5                    | F R                      | .....                                      | 14.6                  | 13   | Skeleton tower, red<br>daymark, black vertical<br>stripe.<br>4.3                       | Visible in line of range.<br>Seasonal.                   |
| 455                |   | 297°10' 65.5m<br>from front.   | F R                      | .....                                      | 22.9                  | 13   | Skeleton tower, red<br>daymark, black vertical<br>stripe.<br>5.0                       | Visible in line of range.<br>Seasonal.<br><br>Chart:4849 |
| 456                | Catalina Harbour<br>Inner range               | On Courages Point.<br>48 30 21.7<br>053 04 32.8                          | F G                      | .....                                      | 10.0                  | 14   | Skeleton tower, black<br>daymark, red vertical<br>stripe.<br>7.3                       | Visible in line of range.<br>Seasonal.                   |
| 457                |   | 252° 269.7m<br>from front.   | F G                      | .....                                      | 17.1                  | 14   | Skeleton tower, black<br>daymark, red vertical<br>stripe.<br>5.2                       | Visible in line of range.<br>Seasonal.<br><br>Chart:4849 |
| 457.5              | Lowe Rock light<br>buoy TC5                   | Catalina Harbour.<br>48 30 28.6<br>053 03 52.2                           | Fl G 4s                  | .....                                      | .....                 | Green spar, marked "TC5".  | Seasonal (in place year round).<br><br>Chart:4849<br>Edn 01/22 (N21-238)               |  |
| 458.81             | Catalina Harbour<br>Channel light buoy<br>TC6 | 48 30 41.0<br>053 04 16.5  | Fl R 4s                  | .....                                      | .....                 | Red spar, marked "TC6".  | Seasonal (in place year round).<br><br>Chart:4849<br>Edn 01/22 (N21-239)               |  |

NEWFOUNDLAND AND LABRADOR COAST – List of Lights, Buoys and Fog Signals

| No.                | Name   | Position<br>-----<br>Latitude N.<br>Longitude W.             | Light<br>Characteristics | Focal<br>Height<br>in m.<br>above<br>water | Nomi-<br>nal<br>Range | Description<br>-----<br>Height in meters<br>above ground | Remarks<br>-----<br>Fog Signals  |
|--------------------|--|--|--------------------------|--|-----------------------|--|--|
| <b>TRINITY BAY</b> |  |  |                          |  |                       |  |  |
| 459                | Catalina Harbour<br>Channel light buoy<br>TC7      | 48 30 42.0<br>053 04 19.8                                    | Fl G 4s                  | .....                                      | .....                 | Green spar, marked "TC7".                                | Seasonal (in place year round).<br><br>Chart:4849<br>Edn 01/22 (N21-240)                                     |
| 459.1              | Catalina Harbour<br>Channel light buoy<br>TC10     | 48 30 51.0<br>053 04 14.8                                    | Fl R 4s                  | .....                                      | .....                 | Red spar, marked "TC10".                                 | Seasonal (in place year round).<br><br>Chart:4849<br>Edn 01/22 (N21-241)                                     |
| 460                | Catalina Harbour<br>Channel light buoy<br>TC11     | 48 30 51.4<br>053 04 18.1                                    | Q G 1s                   | .....                                      | .....                 | Green spar, marked<br>"TC11".                            | Seasonal (in place year round).<br><br>Chart:4849<br>Edn 03/15 (N15-011)<br>Edn 01/22 (N21-242)              |
| 460.2              | Catalina Harbour<br>Basin North light<br>buoy TC14 | 48 30 58.6<br>053 04 22.2                                    | Fl R 4s                  | .....                                      | .....                 | Red spar, marked "TC14".                                 | Seasonal.<br><br>Chart:4849  |
| 461                | Catalina Wharf                                     | 48 30 55.3<br>053 04 30.1                                    | Fl R 3s                  | 3.6  | 4                     | Cylindrical mast.<br>2.4                                 | Flash 0.5 s; eclipse 2.5 s.<br>Seasonal.<br><br>Chart:4849   |
| 462                | <b>Fort Point</b>                                  | Entrance to Trinity<br>Harbour.<br>48 21 55.9<br>053 20 45.2 | Fl W 5s                  | 23.9                                       | 15                    | Square skeleton tower.<br>12.4                           | Flash every 5 s.<br>Year round.<br><br>Horn - Blast 2 s; sil.18 s.<br>Horn points 133°.<br><br>Chart:4853    |
| 462.31             | Port Rexton Shoal<br>light buoy TR1                | 48 23 18.7<br>053 19 33.9                                    | Q G 1s                   | .....                                      | .....                 | Green spar, marked "TR1".                                | Seasonal.<br><br>Chart:4853<br>Edn 09/23 (N23-085)   |
| 462.5              | Bennett's Point<br>Rock light buoy<br>TCW1         | Entrance to<br>Champney's West.<br>48 22 32.4<br>053 17 27.6 | Fl G 4s                  | .....                                      | .....                 | Green spar, marked<br>"TCW1".                            | Seasonal.<br><br>Chart:4853<br>Edn 06/11(N11-021)  |
| 462.51             | Pinchgut Island<br>Light                           | 48 22 58.4<br>053 17 45.1                                    | Fl G 5s                  | .....                                      | 4                     | Mast.  | Flash 1 s; eclipse 4 s.<br>Operates 24 h.<br>Seasonal.<br><br>Chart:4853<br>Edn 07/24 (N24-136)<br>Edn 08/24 |
| 463.1              | Old Bonaventure<br>Entrance light<br>buoy TRB3     | 48 17 03.8<br>053 25 37.5                                    | Q G 1s                   | .....                                      | .....                 | Green spar, marked<br>"TRB3".                            | Seasonal.<br><br>Chart:4853<br>Edn 06/11 (N11-023)<br>Edn 03/22 (N22-003)                                    |
| 463.2              | Trinity East Wharf                                 | 48 22 40.9<br>053 20 43                                      | Fl R 4s                  | .....                                      | .....                 | Mast.<br>2.1   | Year round.<br><br>Chart:4849  |
| 463.29             | Old Bonaventure<br>Inner light buoy<br>TRB4        | 48 17 01.7<br>053 25 35.3                                    | Q R 1s                   | .....                                      | .....                 | Red spar, marked "TRB4".                                 | Seasonal.<br><br>Chart:4853<br>Edn 06/11 (N11-022)<br>Edn 03/22 (N22-002)                                    |

**NEWFOUNDLAND AND LABRADOR COAST – List of Lights, Buoys and Fog Signals**

| No.                | Name                                     | Position<br>-----<br>Latitude N.<br>Longitude W.       | Light<br>Characteristics | Focal<br>Height<br>in m.<br>above<br>water | Nomi-<br>nal<br>Range | Description<br>-----<br>Height in meters<br>above ground | Remarks<br>-----<br>Fog Signals  |
|--------------------|--|--|--------------------------|--|-----------------------|--|--|
| <b>TRINITY BAY</b> |  |  |                          |  |                       |  |  |
| 463.3<br>H0519     | Old Bonaventure Wharf Light              | Outer corner of wharf.<br>48 17 06.2<br>053 25 39.5    | Fl G 4s                  | .....                                      | 2                     | Mast.<br>2.6   | Flash 1 s; eclipse 3 s.<br>Year round.<br><br>Chart:4853<br>Edn 10/10 (N10-049)<br>Edn 10/21 (N21-145)   |
| 463.35             | Old Bonaventure Inner light buoy TRB6    | Inner part of harbour.<br>48 17 05.3<br>053 25 36.3    | Fl R 4s                  | .....                                      | .....                 | Red spar, marked "TRB6".                                 | Operates 24 h.<br>Seasonal.<br><br>Chart:4853<br>Edn 03/22 (N22-001)   |
| 464                | Ragged Islands                           | Centre of largest island.<br>48 14 29.5<br>053 26 32.7 | Fl W 4s                  | 33.8                                       | 5                     | Red and white cylindrical tower.<br>4.4                  | Seasonal.<br><br>Chart:4853  |
| 464.5              | Lower Lance Cove Wharf                   | 48 08 49.2<br>053 41 45.6                              | Fl R 4s                  | 3.3  | 4                     | Cylindrical mast.<br>2.4                                 | Seasonal.<br><br>Chart:4852  |
| 464.6              | Indian Rock West Cardinal light buoy TRP | 48 12 32.4<br>053 31 52.7                              | VQ(9) W 10s              | .....                                      | .....                 | Yellow, black and yellow spar, marked "TRP".             | Seasonal.<br><br>Chart:4852<br>Edn 10/23 (N23-133)   |
| 465<br>H0514       | Random Head Harbour Light                | Motion Islands.<br>48 05 41.1<br>053 32 43.1           | Fl W 5s                  | 38.4                                       | 5                     | Red and white cylindrical tower.<br>10.2                 | Flash 1 s; eclipse 4 s.<br>Operates 24 h.<br>Year round.<br><br>Chart:4852<br>Edn 02/10 (N09-053)<br>Edn 02/11 (N10-066)<br>Edn 07/22 (N22-064)<br>Edn 05/24 (N24-075) |
| 465.2              | Little Heart's Ease Shoal light buoy TS1 | 48 01 17.1<br>053 41 22.9                              | Fl G 4s                  | .....                                      | .....                 | Green spar, marked "TS1".                                | Operates 24 h.<br>Seasonal.<br><br>Chart:4851<br>Edn 09/23 (N23-090)   |
| 465.3              | Gooseberry Cove Breakwater               | 48 01 49<br>053 38 22.9                                | Fl R 4s                  | 5.6  | 4                     | Cylindrical mast.<br>2.5                                 | Year round.<br><br>Chart:4851<br>Edn 07/14 (N14-037)   |
| 465.37             | Southport Shore                          | 48 02 43.5<br>053 38 47                                | Q G 1s                   | .....                                      | 4                     | Cylindrical mast.<br>2.6                                 | Year round.<br><br>Chart:4852<br>Edn 07/14 (N14-038)   |
| 465.38             | Southport Rock #1 light buoy TSP2        | 48 02 37.9<br>053 38 47.6                              | Fl R 4s                  | .....                                      | .....                 | Red spar, marked "TSP2".                                 | Seasonal.<br><br>Chart:4852  |
| 465.39             | Southport Rock #2 light buoy TSP4        | 48 02 37.6<br>053 38 42.3                              | Fl R 4s                  | .....                                      | .....                 | Red spar, marked "TSP4".                                 | Seasonal.<br><br>Chart:4852  |
| 465.4              | Southport Wharf                          | On seaward end of wharf.<br>48 02 41.2<br>053 38 37.2  | Fl R 4s                  | 4.0  | 4                     | Cylindrical mast.<br>2.5                                 | Seasonal.<br><br>Chart:4852  |

NEWFOUNDLAND AND LABRADOR COAST – List of Lights, Buoys and Fog Signals

| No.                | Name                                       | Position<br>-----<br>Latitude N.<br>Longitude W. | Light<br>Characteristics | Focal<br>Height<br>in m.<br>above<br>water | Nomi-<br>nal<br>Range | Description<br>-----<br>Height in meters<br>above ground               | Remarks<br>-----<br>Fog Signals  |
|--------------------|--|--|--------------------------|--|-----------------------|--|--|
| <b>TRINITY BAY</b> |  |  |                          |  |                       |  |  |
| 465.6<br>H0515     | Little Heart's Ease<br>Wharf Light         | 48 00 53.8<br>053 41 22.1                        | Fl R 4s                  | 3.0  | 4                     | Mast.<br>2.6   | Seasonal.<br><br>Chart:4852<br>Edn 11/22 (N22-191)   |
| 465.7<br>H0513.5   | Sunnyside Wharf<br>Light                   | 47 51 13.1<br>053 53 01.4                        | Fl R 4s                  | .....                                      | 2                     | Mast.<br>2.6   | Flash 1 s; eclipse 3 s.<br>Year round.<br><br>Chart:4851<br>Edn 10/10<br>Edn 11/21 (N21-148)         |
| 465.8              | Quarry Rock light<br>buoy TV4              | 48 05 21.7<br>053 42 26.9                        | Fl R 4s                  | .....                                      | .....                 | Red spar, marked "TV4".  | Seasonal.<br><br>Chart:4852<br>Edn 03/11 (N10-016)   |
| 465.9<br>H0513.7   | Lower Harbour<br>Point Light               | 48 05 38.0<br>053 43 42.0                        | Fl R 4s                  | 7.3  | 4                     | Square skeleton tower, red<br>and white rectangular<br>daymark.<br>4.5 | Flash 1 s; eclipse 3 s.<br>Seasonal.<br><br>Chart:4851<br>Edn 10/23 (N23-156)                        |
| 466.01             | Fosters Point Rock<br>light buoy TV10      | 48 06 35.8<br>053 53 57                          | Fl R 4s                  | .....                                      | .....                 | Red spar, marked "TV10".   | Seasonal.<br><br>Chart:4852  |
| 466.08             | Weybridge Shoal<br>light buoy TV6          | 48 05 44.0<br>053 53 01.4                        | Fl R 4s                  | .....                                      | .....                 | Red spar, marked "TV6".  | Seasonal.<br><br>Chart:4852<br>Edn 07/22 (N22-074)   |
| 466.1              | Gooseberry Cove<br>Shoal light buoy<br>TVG | 48 01 45<br>053 38 21                            | Fl(2) W 10s              | .....                                      | .....                 | Black, red and black spar,<br>marked "TVG".                            | Seasonal.<br><br>Chart:4852  |
| 466.2              | Clarenville Marina<br>breakwater           | 48 09 35.2<br>053 57 34.2                        | Fl R 4s                  | .....                                      | 2                     | Cylindrical mast.<br>2.1   | Seasonal.<br>Operates 24 h.<br><br>Chart:4852<br>Edn 08/15 (N15-037)<br>Edn 10/15 (N15-041)          |
| 466.6<br>H0513.9   | Hickman's<br>Harbour Wharf<br>Light        | 48 05 58.8<br>053 44 24.8                        | Fl G 4s                  | 3.4  | 3                     | Mast.<br>2.6   | Year round.<br><br>Chart:4852<br>Edn 04/10<br>Edn 11/21 (N21-150)                                    |
| 466.75             | Petley Rock light<br>buoy TRP2             | 48 09 21.4<br>053 44 30.1                        | Fl R 4s                  | .....                                      | .....                 | Red spar, marked "TRP2".   | Seasonal.<br><br>Chart:4852  |
| 466.8<br>H0517     | Petley Wharf Light                         | 48 09 15.8<br>053 44 41.3                        | Fl R 5s                  | 3.8  | 4                     | Mast.<br>2.4   | Flash 1 s; eclipse 4 s.<br>Seasonal.<br><br>Chart:4852<br>Edn 06/11 (N11-028)<br>Edn 07/23 (N23-064) |
| 466.84             | Long Cove Outer<br>light buoy TL1          | 47 34 05.4<br>053 40 01.8                        | Fl G 4s                  | .....                                      | .....                 | Green spar, marked "TL1".  | Seasonal.<br><br>Chart:N/A<br>Edn 07/16 (N16-006)  |
| 466.86             | Long Cove Inner<br>light buoy TL3          | 47 34 02.4<br>053 39 54.0                        | Fl G 4s                  | .....                                      | .....                 | Green spar, marked "TL3".  | Seasonal.<br><br>Chart:4851<br>Edn 07/16 (N16-004)   |



NEWFOUNDLAND AND LABRADOR COAST – List of Lights, Buoys and Fog Signals

| No.                | Name                                | Position<br>-----<br>Latitude N.<br>Longitude W.                              | Light<br>Characteristics | Focal<br>Height<br>in m.<br>above<br>water | Nomi-<br>nal<br>Range | Description<br>-----<br>Height in meters<br>above ground                              | Remarks<br>-----<br>Fog Signals   |
|--------------------|-------------------------------------|---|--------------------------|--|-----------------------|---|---|
| <b>TRINITY BAY</b> |                                     |   |                          |  |                       |   |   |
| 466.88             | Long Cove North Light               | On N. side of the entrance to Long Cove Harbour.<br>47 34 04.1<br>053 39 57.7 | Q G 1s                   | .....                                      | .....                 | Mast.   | Operates 24 h. Seasonal.<br><br>Chart:4851<br>Edn 11/21 (N21-154)                           |
| 466.89<br>H0511.1  | Long Cove Wharf Light               | Inner corner of the wharf.<br>47 34 02.4<br>053 39 56.5                       | FI R 4s                  | .....                                      | .....                 | Mast.<br><br>2.6  | Flash 1 s; eclipse 3 s. Year round.<br><br>Chart:4851<br>Edn 11/21 (N21-146)                |
| 466.9<br>H0511.15  | Long Cove Light                     | 47 34 03.5<br>053 39 59.2   | FI R 4s                  | 10.8                                       | 4                     | Square skeleton tower, red and white rectangular daymark.                             | Flash 1 s; eclipse 3 s. Seasonal.<br><br>Chart:4851<br>Edn 11/21 (N21-147)                  |
| 466.91             | New Harbour Outer light buoy TN2    | 47 35 39.0<br>053 33 17.4   | FI R 4s                  | .....                                      | .....                 | Red spar, marked "TN2".   | Seasonal.<br><br>Chart:4851<br>Edn 07/16 (N16-014)  |
| 466.92             | New Harbour (Middle) light buoy TN4 | 47 35 29.9<br>053 33 12.9   | FI R 4s                  | .....                                      | .....                 | Red spar, marked "TN4".   | Seasonal.<br><br>Chart:4851<br>Edn 03/11 (N10-016)  |
| 466.93             | New Harbour Inner light buoy TN5    | 47 35 21.5<br>053 33 05.1   | FI G 4s                  | .....                                      | .....                 | Green spar, marked "TN5".   | Seasonal.<br><br>Chart:4851<br>Edn 06/10 (N10-016)  |
| 467<br>H0512       | Hopeall Head Light                  | 47 37 57.4<br>053 33 47.8   | FI W 5s                  | 62.4                                       | 4                     | Square skeleton tower, red rectangular daymark with white horizontal band.<br><br>4.3 | Flash 1 s; eclipse 4 s. Year round.<br><br>Chart:4851<br>Edn 09/23 (N23-098)                |
| 467.02             | Hopeall Wharf Light                 | 47 36 59.5<br>053 30 42.1   | FI G 5s                  | .....                                      | 2                     | Mast.   | Flash 1 s; eclipse 4 s. Operates 24 h. Year round.<br><br>Chart:4851<br>Edn 09/23 (N23-082) |
| 467.05             | Chapel Arm light buoy TA2           | 47 31 15.8<br>053 40 10.5   | FI R 4s                  | .....                                      | .....                 | Red spar, marked "TA2".   | Operates 24 h. Seasonal.<br><br>Chart:4851<br>Edn 07/23 (N23-069)                           |
| 467.06             | Dildo Head                          | 47 34 06<br>053 34 24   | FI G 4s                  | 24.4                                       | 4                     | Square skeleton tower, green and white rectangular daymark.<br><br>4.3                | Year round.<br><br>Chart:4851   |
| 467.08<br>H0511.55 | South Dildo Wharf Light             | 47 31 56.2<br>053 33 09.1   | FI G 4s                  | 3.0  | 4                     | Mast.<br><br>2.4  | Seasonal.<br><br>Chart:4851<br>Edn 02/19 (N18-105)  |
| 467.09             | Dildo Breakwater                    | 47 34 07.5<br>053 33 41   | FI G 4s                  | 3.4  | 4                     | Cylindrical mast.<br><br>2.6  | Seasonal.<br><br>Chart:4851   |

NEWFOUNDLAND AND LABRADOR COAST – List of Lights, Buoys and Fog Signals

| No.                | Name                                  | Position<br>-----<br>Latitude N.<br>Longitude W. | Light<br>Characteristics | Focal<br>Height<br>in m.<br>above<br>water | Nomi-<br>nal<br>Range | Description<br>-----<br>Height in meters<br>above ground | Remarks<br>-----<br>Fog Signals   |
|--------------------|---------------------------------------|--|--------------------------|--|-----------------------|--|---|
| <b>TRINITY BAY</b> |                                       |  |                          |  |                       |  |   |
| 467.14             | Tobin' Rock light<br>buoy TG1         | 47 38 25.3<br>053 44 46.8                        | Fl G 4s                  | .....                                      | .....                 | Green spar, marked "TG1".                                | Seasonal.<br><br>Chart:4851<br>Edn 07/16 (N16-010)  |
| 467.15             | Bellevue Outer<br>light buoy TG3      | 47 38 15.0<br>053 44 42.6                        | Fl G 4s                  | .....                                      | .....                 | Green spar, marked "TG3".                                | Seasonal.<br><br>Chart:4851<br>Edn 07/16 (N16-007)  |
| 467.16             | Bellevue Inner<br>light buoy TG5      | 47 38 15.4<br>053 44 27.9                        | Fl G 4s                  | .....                                      | .....                 | Green spar, marked "TG5".                                | Seasonal.<br><br>Chart:4851   |
| 467.17             | Bellevue Inner<br>light buoy TG6      | 47 38 20.4<br>053 44 48.0                        | Fl R 4s                  | .....                                      | .....                 | Red spar, marked "TG6".                                  | Seasonal.<br><br>Chart:4851<br>Edn 07/16 (N16-009)  |
| 467.18             | Bellevue Inner<br>light buoy TG7      | 47 38 17.6<br>053 44 12.6                        | Q G 1s                   | .....                                      | .....                 | Green spar, marked "TG7".                                | Operates 24 h.<br>Seasonal.<br><br>Chart:4851<br>Edn 01/22 (N21-173)                            |
| 467.19             | Bellevue Inner<br>light buoy TG8      | 47 38 15.0<br>053 44 12.3                        | Fl R 4s                  | .....                                      | .....                 | Red spar, marked "TG8".                                  | Operates 24 h.<br>Seasonal.<br><br>Chart:4851<br>Edn 01/22 (N21-174)                            |
| 467.24             | Black Rock light<br>buoy TB1          | Chance Cove.<br>47 40 58.5<br>053 48 28.5        | Fl G 4s                  | .....                                      | .....                 | Green, marked "TB1".                                     | Seasonal.<br><br>Chart:4851<br>Edn 07/23 (N23-071)  |
| 467.25             | Black Cove Rock<br>light buoy TB3     | 47 40 48.7<br>053 49 10.8                        | Q G 1s                   | .....                                      | .....                 | Green spar, marked "TB3".                                | Seasonal.<br><br>Chart:4851   |
| 467.26             | Carney's Point<br>light buoy TB2      | Chance Cove.<br>47 40 54.5<br>053 49 17.2        | Fl R 4s                  | .....                                      | .....                 | Red spar, marked "TB2".                                  | Seasonal.<br><br>Chart:4851<br>Edn 10/11 (N11-058)  |
| 467.27<br>H0512.5  | Chance Cove<br>Breakwater Light       | 47 40 49.6<br>053 49 36.7                        | Fl R 5s                  | 2.6  | 4                     | Mast.<br>2.6   | Flash 1 s; eclipse 4 s.<br>Seasonal.<br><br>Chart:4851<br>Edn 04/23 (N23-021, 037)              |
| 467.28             | Chance Cove<br>Rock light buoy<br>TB5 | 47 40 47.3<br>053 49 40.2                        | Fl G 4s                  | .....                                      | .....                 | Green spar, marked "TB5".                                | Seasonal.<br><br>Chart:4851<br>Edn 08/17 (N17-020)<br>Edn 09/23 (N23-063)                       |
| 467.45             | Islington Wharf<br>Light              | 47 45 45.2<br>053 28 50.5                        | Fl G 5s                  | .....                                      | 2                     | Pipe tower.  | Flash 1 s; eclipse 4 s.<br>Operates 24 h.<br>Seasonal.<br><br>Chart:4851<br>Edn 06/24 (N24-085) |
| 467.5<br>H0511     | Whiteway<br>Breakwater Light          | 47 41 45.3<br>053 28 53.5                        | Fl G 4s                  | 4.4  | 4                     | Mast.<br>2.6   | Flash 1 s; eclipse 3 s.<br>Year round.<br><br>Chart:4851<br>Edn 10/21 (N21-149, 164)            |

NEWFOUNDLAND AND LABRADOR COAST – List of Lights, Buoys and Fog Signals

| No.                | Name  | Position<br>-----<br>Latitude N.<br>Longitude W.       | Light<br>Characteristics | Focal<br>Height<br>in m.<br>above<br>water | Nomi-<br>nal<br>Range | Description<br>-----<br>Height in meters<br>above ground                        | Remarks<br>-----<br>Fog Signals  |
|--------------------|---|--|--------------------------|--|-----------------------|---|--|
| <b>TRINITY BAY</b> |   |  |                          |  |                       |   |  |
| 467.506            | Heart's Delight<br>North Wharf Light              | 47 46 39.4<br>053 28 17.3                              | Fl G 5s                  | .....                                      | 2                     | Pipe tower.   | Flash 1 s; eclipse 4 s.<br>Operates 24 h.<br>Seasonal.<br><br><b>Chart:4851</b><br><b>Edn 06/24 (N24-086)</b>                                    |
| 467.51<br>H0510.8  | Heart's Delight<br>Breakwater Light               | 47 46 19.9<br>053 28 00.5                              | Fl R 5s                  | .....                                      | 2                     | Cylindrical mast.   | Flash 1 s; eclipse 4 s.<br>Operates 24 h.<br>Seasonal.<br><br><b>Chart:4851</b><br><b>Edn 11/09 (N09-032, 037)</b><br><b>Edn 06/24 (N24-094)</b> |
| 468                | Heart's Content                                   | On Northern Point.<br>47 52 56.1<br>053 23 06.3        | Oc W 6s                  | 25.2                                       | 8                     | Red and white cylindrical<br>tower.<br><br>8.7                                  | Flash 4 s; eclipse 2 s.<br>Year round.<br><br><b>Chart:4850</b>  |
| 468.7<br>H0508     | Bloody Point Light<br>and Fog Signal              | 47 54 53.8<br>053 21 34.0                              | Fl R 5s                  | 11.4                                       | 9                     | Rectangular skeleton<br>tower, red and white<br>rectangular daymark.<br><br>4.2 | Flash 1 s; eclipse 4 s.<br>Year round.<br><br><b>Horn – Blast 3 s; sil. 27 s.</b><br><br><b>Chart:4850</b><br><b>Edn 05/24 (N24-072)</b>         |
| 468.8              | Heart's Content<br>Wharf                          | 47 52 46.2<br>053 22 16.3                              | Q G 1s                   | .....                                      | .....                 | Cylindrical mast.<br><br>2.6  | Flash 0.3 s; eclipse 0.7 s.<br>Year round.<br><br><b>Chart:4850</b>  |
| 469                | Jeans Head  | On the head.<br>47 55 37.3<br>053 21 48.5              | Fl W 4s                  | 48.5                                       | 5                     | Square skeleton tower, red<br>and white rectangular<br>daymark.<br><br>4.3      | Year round.<br><br><b>Chart:4850</b>   |
| 469.21             | <i>Northern Point<br/>Rock light buoy<br/>TW1</i> | 47 57 45<br>053 20 06                                  | Fl G 4s                  | .....                                      | .....                 | <i>Green spar, marked<br/>"TW1".</i>  | <i>Seasonal.</i><br><br><b>Chart:4850</b>  |
| 469.22             | <i>Winterton Shoal<br/>light buoy TW2</i>         | 47 57 23<br>053 19 59                                  | Fl R 4s                  | .....                                      | .....                 | <i>Red spar, marked "TW2".</i>  | <i>Seasonal.</i><br><br><b>Chart:4850</b>  |
| 469.8              | <i>West light buoy<br/>TW</i>                     | <i>S. of White Rocks.</i><br>48 01 37.8<br>053 17 28.6 | <i>Mo(A) W</i> 6s        | .....                                      | .....                 | <i>Red and white vertical<br/>stripes, marked "TW".</i>                         | <i>Seasonal.</i><br><br><b>Chart:4850</b>  |
| 469.89             | <i>Rift Raft Rocks<br/>light buoy TH1</i>         | 48 03 06<br>053 14 25                                  | Q G 1s                   | .....                                      | .....                 | <i>Green spar, marked "TH1".</i>  | <i>Seasonal.</i><br><br><b>Chart:4850</b>  |
| 470                | Hant's Harbour                                    | 48 01 18.4<br>053 15 16                                | Iso W 6s                 | 19.8                                       | 13                    | Red and white structure.<br><br>8.0   | Year round.<br><br><b>Chart:4850</b>   |
| 470.1              | Hant's Harbour<br>Breakwater                      | 48 01 09.3<br>053 15 34.3                              | Fl R 4s                  | 4.9  | 4                     | Mast.<br><br>2.5  | Year round.<br><br><b>Chart:4850</b><br><b>Edn 06/10 (N10-011)</b><br><b>Edn 02/11 (N10-066)</b>   |
| 470.2              | <i>Sibley's Cove light<br/>buoy TSC2</i>          | 48 02 40.8<br>053 06 13.4                              | Fl R 4s                  | .....                                      | .....                 | <i>Red spar, marked "TSC2".</i>   | <i>Seasonal.</i><br><br><b>Chart:4850</b><br><b>Edn 01/10 (N09-028)</b>  |

NEWFOUNDLAND AND LABRADOR COAST – List of Lights, Buoys and Fog Signals

| No.                | Name   | Position<br>-----<br>Latitude N.<br>Longitude W. | Light<br>Characteristics | Focal<br>Height<br>in m.<br>above<br>water | Nomi-<br>nal<br>Range | Description<br>-----<br>Height in meters<br>above ground | Remarks<br>-----<br>Fog Signals  |
|--------------------|--|--|--------------------------|--|-----------------------|--|--|
| <b>TRINITY BAY</b> |  |  |                          |  |                       |  |  |
| 470.3              | Sibley's Cove light<br>buoy TSC1                 | 48 02 42.2<br>053 06 11.4                        | Fl G 4s                  | .....                                      | .....                 | Green spar, marked<br>"TSC1".                            | Seasonal.<br><br>Chart:4850<br>Edn 10/09 (N09-025)   |
| 470.4              | Sibley's Cove                                    | 48 02 38.6<br>053 06 13.8                        | Fl R 6s                  | 4.6  | 4                     | Cylindrical mast, red and<br>white spiral bands.<br>2.6  | Flash 1 s; eclipse 5 s.<br>Seasonal.<br><br>Chart:4850   |
| 470.5<br>H0503.2   | Old Perlican Inner<br>Breakwater Light           | 48 05 14.0<br>053 00 29.6                        | Fl R 3s                  | 4.6  | 4                     | Mast.<br>2.6   | Flash 0.5 s; eclipse 2.5 s.<br>Seasonal.<br><br>Chart:4850<br>Edn 09/21 (N21-155)<br>Edn 09/22 (N22-180) |
| 470.51             | Old Perlican Inner<br>light buoy TP9             | 48 05 15.3<br>053 00 31.4                        | Fl G 4s                  | .....                                      | .....                 | Green spar, marked "TP9".                                | Seasonal.<br><br>Chart:4850<br>Edn 09/21 (N21-088)   |
| 470.52             | Old Perlican Inner<br>light buoy TP              | 48 05 17.8<br>053 00 25.9                        | Fl Y 4s                  | .....                                      | .....                 | Yellow spar, marked "TP".                                | Operates 24 h.<br>Seasonal.<br><br>Chart:4850<br>Edn 09/21 (N21-127)<br>Edn 08/22 (N22-133)              |
| 470.53             | Old Perlican Inner<br>Harbour light buoy<br>TP11 | 48 05 17.8<br>053 00 27.5                        | Fl G 4s                  | .....                                      | .....                 | Green spar, marked<br>"TP11".                            | Seasonal.<br><br>Chart:4850<br>Edn 09/21 (N21-089)   |
| 470.55             | Old Perlican Inner<br>Harbour light buoy<br>TP8  | 48 05 10.3<br>053 00 36.2                        | Fl R 4s                  | .....                                      | .....                 | Red spar, marked "TP8".                                  | Seasonal.<br><br>Chart:4850  |
| 470.7<br>H0503     | Old Perlican Inner<br>Breakwater Light           | 48 05 12.6<br>053 00 36.3                        | Fl G 3s                  | 4.0  | 4                     | Mast.<br>2.6   | Flash 0.5 s; eclipse 2.5 s.<br>Seasonal.<br><br>Chart:4850<br>Edn 10/21 (N21-156)<br>Edn 09/22 (N22-181) |
| 470.71             | Old Perlican Inner<br>light buoy TP6             | 48 05 18.9<br>053 00 48.2                        | Fl R 4s                  | .....                                      | .....                 | Red spar, marked "TP6".                                  | Seasonal.<br><br>Chart:4850<br>Edn 09/21 (N21-087)   |
| 470.72             | Old Perlican Inner<br>light buoy TP7             | 48 05 19.8<br>053 00 47.9                        | Fl G 4s                  | .....                                      | .....                 | Green spar, marked "TP7".                                | Seasonal.<br><br>Chart:4850<br>Edn 08/16 (N16-027)<br>Edn 09/21 (N21-086P)                               |
| 470.73             | Old Perlican Outer<br>light buoy TP4             | 48 05 25.5<br>053 00 53.4                        | Fl R 4s                  | .....                                      | .....                 | Red spar, marked "TP4".                                  | Seasonal.<br><br>Chart:4850<br>Edn 09/21 (N21-085)   |
| 470.74             | Old Perlican Outer<br>light buoy TP5             | 48 05 25.7<br>053 00 51.8                        | Fl G 4s                  | .....                                      | .....                 | Green spar, marked "TP5".                                | Seasonal.<br><br>Chart:4850<br>Edn 09/21 (N21-090)   |

**NEWFOUNDLAND AND LABRADOR COAST – List of Lights, Buoys and Fog Signals**

| No.                | Name                             | Position<br>-----<br>Latitude N.<br>Longitude W.              | Light<br>Characteristics | Focal<br>Height<br>in m.<br>above<br>water | Nomi-<br>nal<br>Range | Description<br>-----<br>Height in meters<br>above ground             | Remarks<br>-----<br>Fog Signals  |
|--------------------|----------------------------------|---|--------------------------|--|-----------------------|--|--|
| <b>TRINITY BAY</b> |                                  |   |                          |  |                       |  |  |
| 470.75             | Old Perican Outer light buoy TP3 | At entrance to channel.<br>48 05 30.3<br>053 00 57.2          | Fl G 4s                  | .....                                      | .....                 | Green spar, marked "TP3".  | Operates 24 h.<br>Seasonal.<br><br>Chart:4850<br>Edn 09/21 (N21-077)                                   |
| 470.76             | Old Perican Outer light buoy TP2 | At the entrance to channel.<br>48 05 34.1<br>053 01 05.0      | Fl R 4s                  | .....                                      | .....                 | Red spar, marked "TP2".  | Operates 24 h.<br>Seasonal.<br><br>Chart:4850<br>Edn 09/21 (N21-076)<br>Edn 07/23 (N23-072)            |
| 471<br>H0502       | Old Perican Light                | 48 05 22.4<br>053 01 34.2                                     | Fl W 5s                  | 38.4                                       | 7                     | Square skeleton tower, red and white rectangular daymark.<br><br>6.9 | Flash 1 s; eclipse 4 s.<br>Year round.<br><br>Chart:4850<br>Edn 07/22 (N22-065)<br>Edn 05/24 (N24-074) |
| 471.51             | Old Perican Outer light buoy TP1 | Entrance to Old Perican harbour.<br>48 05 56.5<br>053 01 19.7 | Fl G 4s                  | .....                                      | .....                 | Green spar, marked "TP1".  | Seasonal.<br><br>Chart:4850<br>Edn 04/21 (N21-016)   |

NEWFOUNDLAND AND LABRADOR COAST – List of Lights, Buoys and Fog Signals

| No.                   | Name   | Position<br>-----<br>Latitude N.<br>Longitude W.      | Light<br>Characteristics | Focal<br>Height<br>in m.<br>above<br>water | Nomi-<br>nal<br>Range | Description<br>-----<br>Height in meters<br>above ground                               | Remarks<br>-----<br>Fog Signals   |
|-----------------------|--|---|--------------------------|--|-----------------------|--|---|
| <b>CONCEPTION BAY</b> |  |   |                          |  |                       |  |   |
| 471.7                 | Grates Cove  | 48 10 11.8<br>052 56 09.1                             | LFI W 10s                | 46.6                                       | 7                     | Square skeleton tower, red and white rectangular daymark.<br>4.7                       | Flash 2 s; eclipse 8 s.<br>Seasonal.<br><br><b>Chart:4853</b>   |
| 471.8                 | <i>Martin Ledge<br/>North Cardinal<br/>light buoy TG</i> | 48 11 41.5<br>052 54 57.1                             | Q W 1s                   | .....                                      | .....                 | <i>Black and yellow, marked "TG".</i>  | <i>Seasonal.</i><br><br><b>Chart:4850</b>   |
| 471.9                 | Thornlea Wharf   | Entrance to<br>harbour.<br>47 36 23.5<br>053 43 08.6  | FI R 4s                  | 3.1  | 4                     | Mast.<br>2.6   | Year round.<br><br><b>Chart:4851<br/>Edn 02/11(N10-066)</b>   |
| 472<br>H0498          | Baccalieu Island<br>Light                                | 48 08 59.7<br>052 47 53.3                             | FI W 6s                  | 176.0                                      | 7                     | Square skeleton tower, red and white rectangular daymark.<br>19.2                      | Flash 1 s; eclipse 5 s.<br>The light is often obscured by fog when the lower part of the island is clear.<br>Year round.<br><br><b>Chart:4853<br/>Edn 12/23 (N23-239)</b> |
| 473<br>H0500          | Baccalieu Island<br>(Southwest Point)<br>Light Station   | 48 06 26.0<br>052 48 39.1                             | FI W 4s                  | 53.3                                       | 7                     | Square skeleton tower, red and white rectangular daymark.<br>4.3                       | Flash 1 s; eclipse 3 s.<br>Operates 24 h.<br>Year round.<br><br><b>Chart:4850<br/>Edn 04/23 (N21-194, N23-017)</b>  |
| 473.1                 | Grates Cove<br>Wharf                                     | 48 09 52.9<br>052 56 15.8                             | FI R 4s                  | 5.7  | 4                     | Mast.<br>3.0   | Year round.<br><br><b>Chart:4853<br/>Edn 02/11 (N10-066)</b>  |
| 474                   | <i>Bay de Verde light<br/>buoy CV2</i>                   | <i>East coast.<br/>48 05 01.5<br/>052 54 04.9</i>     | <i>FI R 4s</i>           | <i>.....</i>                               | <i>.....</i>          | <i>Red spar, marked "CV2".</i>   | <i>Seasonal.</i><br><br><b>Chart:4850<br/>Edn 10/16 (N16-055)</b>   |
| 474.3<br>H0497.5      | Bay de Verde<br>Wharf Light                              | Bay de Verde<br>Harbour.<br>48 05 03.2<br>052 54 00.0 | FI G 5s                  | 5.5  | 4                     | Mast.<br>6.0   | Flash 1 s; eclipse 4 s.<br>Year round.<br><br><b>Chart:4850<br/>Edn 01/12 (N11-094)<br/>Edn 09/23 (N23-123)</b>   |
| 474.4<br>H0497        | Bay de Verde<br>Breakwater Light                         | Bay de Verde<br>Harbour.<br>48 05 00.4<br>052 54 03.2 | FI R 5s                  | 4.7  | 4                     | Mast.<br>2.6   | Flash 1 s; eclipse 4 s.<br>Year round.<br><br><b>Chart:4850<br/>Edn 02/11 (N10-066)<br/>Edn 01/12 (N11-107)<br/>Edn 09/23 (N23-122)</b>                                   |
| 475<br>H0494          | Western Bay Head<br>Light                                | 47 53 11.9<br>053 03 23.6                             | FI W 5s                  | 28.8                                       | 10                    | Rectangular skeleton tower, red rectangular daymark with white horizontal band.<br>6.6 | Flash 1 s; eclipse 4 s.<br>Year round.<br><br><b>Chart:4850<br/>Edn 06/24 (N24-095)</b>   |
| 475.1<br>H0495        | Ochre Pit Cove<br>Breakwater Light                       | 47 54 46.3<br>053 04 00.1                             | FI G 5s                  | 3.6  | 4                     | Mast.<br>2.6   | Flash 1 s; eclipse 4 s.<br>Year round.<br><br><b>Chart:4850<br/>Edn 02/11 (N09-056, N10-066)<br/>Edn 09/23 (N23-121)</b>  |

**NEWFOUNDLAND AND LABRADOR COAST – List of Lights, Buoys and Fog Signals**

| No.                   | Name  | Position<br>-----<br>Latitude N.<br>Longitude W. | Light<br>Characteristics | Focal<br>Height<br>in m.<br>above<br>water | Nomi-<br>nal<br>Range | Description<br>-----<br>Height in meters<br>above ground               | Remarks<br>-----<br>Fog Signals  |
|-----------------------|---|--|--------------------------|--|-----------------------|--|--|
| <b>CONCEPTION BAY</b> |   |  |                          |  |                       |  |  |
| 475.3<br>H0496        | Job's Cove Wharf<br>Light                         | 47 58 11.2<br>053 00 59.4                        | Fl Y 5s                  | .....                                      | .....                 | Mast.<br>2.1   | Flash 1 s; eclipse 4 s.<br>Seasonal.<br><br>Chart:4850<br>Edn 11/22 (N22-192, 278)                     |
| 475.4                 | Salvage Shoal<br>light buoy CJ4                   | 47 55 24.2<br>053 03 27                          | Fl R 4s                  | .....                                      | .....                 | Red spar, marked "CJ4".  | Seasonal.<br><br>Chart:4850  |
| 475.5                 | Ochre Pit Cove<br>East light buoy<br>CJ5          | 47 54 58<br>053 03 38                            | Fl G 4s                  | .....                                      | .....                 | Green spar, marked "CJ5".  | Seasonal.<br><br>Chart:4850  |
| 475.6                 | Ochre Pit Cove<br>West light buoy<br>CJ6          | 47 55 07<br>053 03 46                            | Fl R 4s                  | .....                                      | .....                 | Red spar, marked "CJ6".  | Seasonal.<br><br>Chart:4850  |
| 476.1                 | Bradley Rock light<br>buoy CR2                    | 47 45 09.6<br>053 10 18                          | Fl R 4s                  | .....                                      | .....                 | Red, marked "CR2".   | Seasonal.<br><br>Chart:4847  |
| 476.2                 | Freshwater Cove<br>East cardinal light<br>buoy CF | 47 45 29.7<br>053 10 18.4                        | Q(3) W 10s               | .....                                      | .....                 | Black-yellow-black spar,<br>marked "CF".                               | Seasonal.<br><br>Chart:4847<br>Edn 10/20 (N20-071)   |
| 477                   | Carbonear Island                                  | NE. end of island.<br>47 44 22.6<br>053 09 51.7  | Fl W 6s                  | 54.3                                       | 7                     | Square skeleton tower, red<br>and white rectangular<br>daymark.<br>4.3 | Flash 0.5 s; eclipse 5.5 s.<br>Year round.<br><br>Chart:4849   |
| 477.5                 | Carbonear<br>Breakwater Light                     | 47 44 13.0<br>053 13 23.6                        | Fl R 5s                  | .....                                      | 4                     | Cylindrical mast.<br>2.1   | Flash 1 s; eclipse 4 s.<br>Operates 24 h.<br>Year round.<br><br>Chart:4849<br>Edn 05/17 (N16-054)      |
| 478<br>H0492          | Carbonear Wharf<br>Light                          | 47 44 14.4<br>053 13 26.6                        | Fl Y 5s                  | 4.3  | .....                 | Mast.<br>2.6   | Flash 1 s; eclipse 4 s.<br>Year round.<br><br>Chart:4849<br>Edn 10/16 (N16-053)<br>Edn 09/23 (N23-075) |
| 478.5                 | Harbour Grace<br>Channel Fairway<br>light buoy CG | 47 44 06.0<br>053 07 42.0                        | Mo(A) W 6s               | .....                                      | .....                 | Red and white vertical<br>stripes, marked "CG".                        | Seasonal.<br><br>Chart:4849<br>Edn 07/24   |
| 479<br>H0484          | Harbour Grace<br>Islands Light                    | 47 42 42.4<br>053 08 30.5                        | Fl W 5s                  | 41.4                                       | 7                     | Square skeleton tower, red<br>and white rectangular<br>daymark.<br>4.3 | Flash 1 s; eclipse 4 s.<br>Year round.<br><br>Chart:4849<br>Edn 05/24 (N24-073)                        |
| 480                   | The Bar<br>Harbour Grace<br>light buoy CG3        | W. end of The Bar.<br>47 41 37.5<br>053 12 11.7  | Fl G 4s                  | .....                                      | .....                 | Green spar, marked<br>"CG3".   | Year round.<br><br>Chart:4849  |
| 480.5                 | Caplin Cove Point<br>light buoy CG4               | 47 41 42<br>053 12 15                            | Q R 1s                   | .....                                      | .....                 | Red spar, marked "CG4".  | Year round.<br><br>Chart:4849  |

**NEWFOUNDLAND AND LABRADOR COAST – List of Lights, Buoys and Fog Signals**

| No.                   | Name   | Position<br>-----<br>Latitude N.<br>Longitude W. | Light<br>Characteristics  | Focal<br>Height<br>in m.<br>above<br>water | Nomi-<br>nal<br>Range | Description<br>-----<br>Height in meters<br>above ground | Remarks<br>-----<br>Fog Signals |                               |   |
|-----------------------|--|--|---------------------------|--|-----------------------|--|---------------------------------|-------------------------------|---|
| <b>CONCEPTION BAY</b> |  |  |                           |  |                       |  |                                 |                               |   |
| 480.7                 | Point of Beach<br>light buoy CG6                       | 47 41 30<br>053 12 35                            | Fl R 4s                   | .....                                      | .....                 | Red spar, marked "CG6".                                  | Year round.<br><br>Chart:4849   |                               |   |
| 481.1                 | Point of Beach<br>Sector                               | 47 41 24<br>053 12 52                            | F<br>Al<br>RW<br>Al<br>GW | R<br>W<br>G                                | .....                 | 6.3  | 14                              | Square skeleton tower.<br>6.0 | Red 234°30' to 235°30'; Al RW<br>235°30' to 236°; white 236° to<br>238°; Al GW 238° to 238°30';<br>green 238°30' to 239°30'.<br>Year round.<br><br>Chart:4849 |
| 482.5                 | Harbour Grace<br>light buoy CG7                        | 47 40 28<br>053 14 27.5                          | Fl                        | G  | 4s                    | .....  | .....                           | Green spar, marked<br>"CG7".  | Seasonal.<br><br>Chart:4849   |
| 482.708               | Harbour Grace<br>Inner light buoy<br>CG9               | 47 40 25.1<br>053 14 28                          | Fl                        | G  | 4s                    | .....  | .....                           | Green spar, marked<br>"CG9".  | Seasonal.<br><br>Chart:4849   |
| 482.72<br>H0486.3     | Long Beach North<br>Breakwater Light                   | Harbour Grace.<br>47 40 24.2<br>053 14 22.2      | Fl                        | G  | 5s                    | 3.4  | 2                               | Mast.<br>2.4                  | Flash 1 s; eclipse 4 s.<br>Seasonal.<br><br>Chart:4849<br>Edn 02/11 (N10-066)<br>Edn 03/18 (N18-009)<br>Edn 12/23 (N23-225)                                   |
| 482.73<br>H0485       | Harbour Grace<br>Small Boat Basin<br>South Wharf Light | 47 40 23.7<br>053 14 21.0                        | Fl                        | R  | 5s                    | 3.3  | 2                               | Mast.<br>2.2                  | Flash 1 s; eclipse 4 s.<br>Year round.<br><br>Chart:4849<br>Edn 02/11 (N10-066)<br>Edn 12/23 (N23-226)  |
| 482.789<br>H0485.6    | Harbour Grace<br>Marina                                | 47 40 24.5<br>053 14 27.6                        | Fl                        | R  | 5s                    | 3.7  | 2                               | Mast.<br>2.6                  | Flash 1 s; eclipse 4 s.<br>Year round.<br><br>Chart:4849<br>Edn 03/18 (N18-008)<br>Edn 12/23 (N23-227)  |
| 483<br>H0483.5        | Spaniard's Bay<br>Breakwater Light                     | 47 37 20.5<br>053 16 16.9                        | Fl                        | R  | 4s                    | .....  | 2                               | Mast.<br>2.6                  | Seasonal.<br><br>Chart:4847<br>Edn 03/22 (N22-030)<br>Edn 09/22 (N22-183)   |
| 484<br>H0483          | Bay Roberts Wharf<br>Light                             | 47 35 31.0<br>053 15 48.5                        | Fl                        | R  | 5s                    | .....  | 4                               | Mast.                         | Flash 1 s; eclipse 4 s.<br>Year round.<br><br>Chart:4847<br>Edn 09/23 (N23-117)   |
| 484.1                 | Bay Roberts<br>Channel East light<br>buoy CB2          | 47 35 37.8<br>053 14 54.0                        | Fl                        | R  | 4s                    | .....  | .....                           | Red spar, marked "CB2".       | Year round.<br><br>Chart:4847   |
| 484.2                 | Bay Roberts<br>Channel West light<br>buoy CB4          | 47 35 37.2<br>053 15 06                          | Fl                        | R  | 4s                    | .....  | .....                           | Red spar, marked "CB4".       | Year round.<br><br>Chart:4847   |
| 484.3                 | Bay Roberts Inner<br>Channel light buoy<br>CB5         | 47 35 32.7<br>053 15 00.3                        | Fl                        | G  | 4s                    | .....  | .....                           | Green spar, marked "CB5".     | Year round.<br><br>Chart:4847<br>Edn 07/24  |



**NEWFOUNDLAND AND LABRADOR COAST – List of Lights, Buoys and Fog Signals**

| No.                   | Name                                      | Position<br>-----<br>Latitude N.<br>Longitude W.   | Light<br>Characteristics | Focal<br>Height<br>in m.<br>above<br>water | Nomi-<br>nal<br>Range | Description<br>-----<br>Height in meters<br>above ground                 | Remarks<br>-----<br>Fog Signals   |
|-----------------------|---|--|--------------------------|--|-----------------------|--|---|
| <b>CONCEPTION BAY</b> |   |  |                          |  |                       |  |   |
| 485                   | Coley's Point                             | On rock off point.<br>47 35 22.5<br>053 15 10.6    | Fl G 4s                  | 6.1  | 5                     | Square skeleton tower,<br>green and white<br>rectangular daymark.<br>4.3 | Year round.<br><br><b>Chart:4847</b>  |
| 486<br>H0482          | Green Point Light                         | Bay Roberts.<br>47 36 41.3<br>053 10 36.1          | LFl W 6s                 | 17.1                                       | 7                     | Cylindrical tower with red<br>and white horizontal<br>bands.<br>7.5      | Flash 2 s; eclipse 4 s.<br>Year round.<br><br><b>Chart:4849<br/>Edn 09/23 (N23-124)</b> |
| 486.1                 | Port de Grave<br>Breakwater East          | 47 35 02.5<br>053 12 44                            | Fl R 4s                  | 7.4  | 4                     | Cylindrical mast.<br>2.6   | Year round.<br><br><b>Chart:4847</b>  |
| 486.2                 | Port de Grave<br>Breakwater West          | Entrance to<br>harbour.<br>47 35 03<br>053 12 47   | Fl G 4s                  | 5.1  | 2                     | Mast.<br>2.6   | Year round.<br><br><b>Chart:4847<br/>Edn 02/11 (N10-066)</b>                            |
| 486.65                | Mouse Rock light<br>buoy CP2              | 47 26 54.2<br>053 11 35.6                          | Fl R 4s                  | .....                                      | .....                 | Red spar, marked "CP2".  | Seasonal.<br><br><b>Chart:4847<br/>Edn 06/19 (N19-018)</b>                              |
| 487                   | Terry's Shoal light<br>buoy CP4           | 47 35 04.6<br>053 12 30.2                          | Q R 1s                   | .....                                      | .....                 | Red, marked "CP4".   | Seasonal.<br><br><b>Chart:4847</b>  |
| 487.1                 | Port de Grave<br>Inner East<br>Breakwater | Entrance to<br>harbour.<br>47 35 05.7<br>053 12 42 | Fl R 4s                  | 3.0  | 2                     | Mast.<br>1.6   | Year round.<br><br><b>Chart:4847<br/>Edn 02/11 (N10-066)</b>                            |
| 487.2                 | Port de Grave<br>Inner West<br>Breakwater | 47 35 06.5<br>053 12 43.7                          | Fl G 4s                  | 3.0  | .....                 | Cylindrical mast.<br>1.6   | Year round.<br><br><b>Chart:4847</b>  |
| 487.28                | Cupids Inner #2<br>light buoy CC4         | 47 32 56.4<br>053 13 57.6                          | Fl R 4s                  | .....                                      | .....                 | Red spar, marked "CC4".  | Seasonal.<br><br><b>Chart:4847<br/>Edn 09/11 (N11-055)</b>                              |
| 487.29                | Cupids Inner #1<br>light buoy CC3         | 47 32 56.4<br>053 13 56.4                          | Fl G 4s                  | .....                                      | .....                 | Green spar, marked "CC3".  | Seasonal.<br><br><b>Chart:4847<br/>Edn 09/11 (N11-053)</b>                              |
| 487.3                 | Cupids Outer #1<br>light buoy CC1         | 47 32 57.6<br>053 13 54.6                          | Fl G 4s                  | .....                                      | .....                 | Green spar, marked "CC1".  | Seasonal.<br><br><b>Chart:4847<br/>Edn 09/11 (N11-054)</b>                              |
| 487.4                 | Cupids Outer #2<br>light buoy CC2         | 47 32 58.2<br>053 13 55.2                          | Fl R 4s                  | .....                                      | .....                 | Red spar, marked "CC2".  | Seasonal.<br><br><b>Chart:4847<br/>Edn 09/11 (N11-052)</b>                              |
| 487.5                 | Cupids Gut Wharf                          | 47 32 48.1<br>053 14 02.9                          | Fl G 4s                  | .....                                      | 2                     | Mast.<br>2.6   | Year round.<br><br><b>Chart:4847<br/>Edn 10/11 (N11-011)</b>                            |

NEWFOUNDLAND AND LABRADOR COAST – List of Lights, Buoys and Fog Signals

| No.                   | Name                                    | Position<br>-----<br>Latitude N.<br>Longitude W.                          | Light<br>Characteristics | Focal<br>Height<br>in m.<br>above<br>water | Nomi-<br>nal<br>Range | Description<br>-----<br>Height in meters<br>above ground               | Remarks<br>-----<br>Fog Signals   |
|-----------------------|---|---|--------------------------|--|-----------------------|--|---|
| <b>CONCEPTION BAY</b> |   |   |                          |  |                       |  |   |
| 488                   | Brigus                                  | On North Head,<br>entrance to Brigus<br>Bay.<br>47 32 54.6<br>053 10 55.3 | Fl W 3s                  | 34.4                                       | 7                     | Cylindrical tower, red and<br>white vertical stripes.<br>9.4           | Flash every 3 s.<br>Year round.<br><br><b>Chart:4847</b>  |
| 488.1                 | Cupids Wharf                            | 47 33 03.3<br>053 13 24.8   | Fl G 4s                  | .....                                      | 2                     | Mast.<br>2.1   | Year round.<br><br><b>Chart:4847</b>  |
| 488.2<br>H0479        | Brigus Wharf Light                      | 47 32 21.8<br>053 12 20.6   | Fl R 4s                  | 5.2  | 4                     | Mast.<br>3.4   | Seasonal.<br><br><b>Chart:4847</b><br><b>Edn 09/22 (N22-182)</b>  |
| 488.3                 | Brigus Point Light                      | 47 32 21.4<br>053 12 22.8   | Fl G 5s                  | .....                                      | 2                     | Pipe tower.  | Flash 1 s; eclipse 4 s.<br>Operates 24 h.<br>Seasonal.<br><br><b>Chart:4847</b><br><b>Edn 07/22 (N22-093)</b>             |
| 488.5                 | Harbour Rock<br>Shoal light buoy<br>CH2 | Colliers Bay.<br>47 30 00.0<br>053 11 21.6                                | Fl R 4s                  | .....                                      | .....                 | Red, marked "CH2".   | Operates 24 h.<br>Seasonal.<br><br><b>Chart:4847</b><br><b>Edn 12/20 (N20-072)</b><br><b>Edn 05/24 (N24-040)</b>          |
| 488.7                 | Harbour Main<br>Wharf                   | 47 26 07.6<br>053 09 30.7   | Fl R 4s                  | .....                                      | 2                     | Mast.<br>2.1   | Year round.<br><br><b>Chart:4847</b>  |
| 489                   | Ballyhack Point                         | On point, Gasters<br>Bay.<br>47 26 46<br>053 11 27.8                      | Fl W 6s                  | 11.3                                       | 5                     | Skeleton mast, red<br>daymark, white horizontal<br>band.<br>4.9        | Flash 0.5 s; eclipse 5.5 s.<br>Year round.<br><br><b>Chart:4847</b>   |
| 490<br>H0477          | Conception<br>Harbour Wharf<br>Light    | At eastern end of<br>public wharf.<br>47 26 26.0<br>053 12 32.0           | Fl R 4s                  | 3.7  | 3                     | Pipe tower.<br>3.3   | Year round.<br><br><b>Chart:4847</b><br><b>Edn 11/22 (N22-210)</b>  |
| 491                   | Salmon Cove<br>Point                    | 47 27 47.7<br>053 08 59.8   | Fl W 5s                  | 25.9                                       | 7                     | Square skeleton tower, red<br>and white rectangular<br>daymark.<br>6.4 | Flash 1 s; eclipse 4 s.<br>Year round.<br><br><b>Chart:4848</b>   |
| 491.5                 | Holyrood<br>Generating Plant<br>Light   | 47 26 37.5<br>053 06 27.0   | F R .....                | 9.6  | .....                 | Mast.  | Private aid.<br>Operates 24 h.<br>Year round.<br><br><b>Chart:4848</b><br><b>Edn 07/24</b>                                |
| 491.58<br>H0473.5     | St. Phillips Wharf<br>Light             | 47 35 34.0<br>052 53 12.0   | Fl G 5s                  | .....                                      | 4                     | Pipe tower.<br>2.6   | Flash 1 s; eclipse 4 s.<br>Seasonal.<br><br><b>Chart:4847</b><br><b>Edn 09/22 (N22-187)</b><br><b>Edn 01/23 (N22-305)</b> |

NEWFOUNDLAND AND LABRADOR COAST – List of Lights, Buoys and Fog Signals

| No.                      | Name  | Position<br>-----<br>Latitude N.<br>Longitude W.             | Light<br>Characteristics | Focal<br>Height<br>in m.<br>above<br>water | Nomi-<br>nal<br>Range | Description<br>-----<br>Height in meters<br>above ground                   | Remarks<br>-----<br>Fog Signals   |
|--------------------------|---|--|--------------------------|--|-----------------------|--|---|
| <b>CONCEPTION BAY</b>    |   |  |                          |  |                       |  |   |
| 491.6<br><i>H0474.42</i> | Holyrood<br>Generating Plant<br>Wharf Light | 47 26 35.4<br>053 06 28.0                                    | F R .....                | .....                                      | .....                 | Mast.  | Private aid.<br>Operates 24 h.<br>Year round.<br><br><b>Chart:4848<br/>Edn 07/24</b>  |
| 492.5                    | <i>South Arm light<br/>buoy CH4</i>         | 47 23 57.5<br>053 08 04.8                                    | Fl R 4s                  | .....                                      | .....                 | Red, marked "CH4".   | Seasonal.<br><br><b>Chart:4848</b>  |
| 492.55                   | North Arm Wharf<br>Light                    | On seaward end of<br>SCH wharf.<br>47 23 46.6<br>053 09 10.7 | Fl Y 4s                  | .....                                      | 2                     | Pipe tower.  | Flash 1 s; eclipse 3 s.<br>Operates 24 h.<br>Year round.<br><br><b>Chart:4848<br/>Edn 10/21 (N21-081)</b>   |
| 492.6                    | Holyrood<br>Breakwater                      | 47 23 19.2<br>053 07 40.4                                    | Iso G 1s                 | 3.7  | 2                     | Mast.<br><br>2.3   | Year round.<br><br><b>Chart:4848<br/>Edn 02/11 (N10-066)</b>  |
| 492.7                    | Holyrood Bay<br>range                       | In South Arm.<br>47 23 19.6<br>053 07 39.8                   | F R .....                | 8.3  | 13                    | Skeleton tower, red<br>daymark, white vertical<br>stripe.<br><br>6.4       | Visible in line of range.<br>Year round.  |
| 492.8<br><i>H474.71</i>  |   | 183°32' 279.6m<br>from front.                                | F R .....                | 19.4                                       | 13                    | Skeleton tower, red<br>daymark, white vertical<br>stripe.<br><br>17.0      | Visible in line of range.<br>Year round.<br><br><b>Chart:4848</b>   |
| 493<br><i>H470</i>       | <b>Bell Island</b>                          | 47 39 18.1<br>052 54 59.2                                    | Fl W 6s                  | 52.7                                       | 17                    | White block.<br><br>3.0  | Flash 1 s; eclipse 5 s.<br>Year round.<br><br><b>Chart:4847<br/>Edn 08/09 (N04-004)</b>   |
| 493.5                    | Bauline                                     | 47 43 23<br>052 50 05  | Fl (2) W 8s              | 9.9  | 6                     | Square skeleton tower, red<br>and white rectangular<br>daymark.<br><br>4.7 | Year round.<br><br><b>Chart:4847</b>  |
| 493.52<br><i>H0469</i>   | Bauline North<br>Breakwater Light           | 47 43 22.0<br>052 50 05.0                                    | Fl G 4s                  | 3.2  | 2                     | Mast.<br><br>2.3   | Seasonal.<br><br><b>Chart:4847<br/>Edn 02/11 (N10-066)<br/>Edn 09/22 (N22-184)</b>  |
| 493.54                   | Bauline Wharf<br>Light                      | 47 43 21.7<br>052 50 04.3                                    | Fl R 4s                  | .....                                      | 2                     | Cylindrical mast.<br><br>2.3   | Flash 1 s; eclipse 3 s.<br>Radar reflector.<br>Seasonal.<br><br><b>Chart:4847<br/>Edn 01/14 (N13-026)<br/>Edn 11/17 (N17-055)<br/>Edn 09/22 (N22-185)</b> |
| 494<br><i>H0471</i>      | Bell Island Ferry<br>Wharf Light            | 47 37 45.9<br>052 55 26.0                                    | Iso R 6s                 | 7.0  | 4                     | Square skeleton tower, red<br>and white rectangular<br>daymark.<br><br>5.2 | Year round.<br><br><b>Chart:4847<br/>Edn 10/18 (N18-064)<br/>Edn 03/23 (N23-006)</b>  |

NEWFOUNDLAND AND LABRADOR COAST – List of Lights, Buoys and Fog Signals

| No.                   | Name   | Position<br>-----<br>Latitude N.<br>Longitude W.           | Light<br>Characteristics | Focal<br>Height<br>in m.<br>above<br>water | Nomi-<br>nal<br>Range | Description<br>-----<br>Height in meters<br>above ground                | Remarks<br>-----<br>Fog Signals   |
|-----------------------|--|--|--------------------------|--|-----------------------|---|---|
| <b>CONCEPTION BAY</b> |  |  |                          |  |                       |   |   |
| 495                   | Portugal Cove<br>range                         | On shore.<br>47 37 30.6<br>052 51 22.6                     | F G .....                | 10.4                                       | 14                    | Square skeleton tower,<br>white daymark, red vertical<br>stripe.<br>6.5 | Visible in line of range.<br>Year round.  |
| 496                   |  | 093°41' 62.4m<br>from front.                               | F G .....                | 20.8                                       | 14                    | Square skeleton tower,<br>white daymark, red vertical<br>stripe.<br>3.9 | Visible in line or range.<br>Year round.<br><br><b>Chart:4847</b>   |
| 496.8                 | Long Pond<br>Harbour Turning<br>light buoy CN1 | 47 31 02.4<br>052 58 33.3                                  | Fl G 4s                  | .....                                      | .....                 | Green spar, marked "CN1".   | Seasonal.<br><br><b>Chart:4848</b>  |
| 496.9                 | Long Pond<br>Harbour Turning<br>light buoy CN3 | 47 30 59.0<br>052 58 34.2                                  | Fl G 4s                  | .....                                      | .....                 | Green spar, marked "CN3".   | Seasonal.<br><br><b>Chart:4848</b>  |
| 497<br>H0472          | Portugal Cove<br>Breakwater Light              | 47 37 34.7<br>052 51 31.2                                  | Fl G 4s                  | 6.1  | 7                     | Square skeleton tower,<br>green and white<br>rectangular daymark.       | Flash 1 s; eclipse 3 s.<br>Year round.<br><br><b>Chart:4847<br/>Edn 04/22 (N22-042)<br/>Edn 11/22 (N22-204)</b> |
| 497.01                | Long Pond Beach<br>light buoy CB               | 47 31 28.2<br>052 58 22.2                                  | Fl Y 4s                  | .....                                      | .....                 | Yellow spar, marked "CB".   | Seasonal.<br><br><b>Chart:4848</b>  |
| 497.02                | Long Pond Beach<br>light buoy CBB              | 47 31 33.6<br>052 58 30                                    | Fl Y 4s                  | .....                                      | .....                 | Yellow spar, marked<br>"CBB".   | Seasonal.<br><br><b>Chart:4848</b>  |
| 497.1                 | Bell Rock South<br>Cardinal light buoy<br>CW   | 47 34 45.0<br>053 01 20.4                                  | Q(6)+ W<br>LFl           | 15s  | .....                 | Yellow and black, marked<br>"CW".                                       | Seasonal.<br><br><b>Chart:4847<br/>Edn 07/23 (N23-065)</b>  |
| 497.11                | Manuels River<br>light buoy CW5                | 47 32 25<br>052 57 12                                      | Fl G 4s                  | .....                                      | .....                 | Green spar, marked<br>"CW5".  | Seasonal.<br><br><b>Chart:4847</b>  |
| 497.12                | Little Bell Island<br>light buoy CW4           | 47 34 21<br>052 57 28                                      | Fl R 4s                  | .....                                      | .....                 | Red, marked "CW4".  | Seasonal.<br><br><b>Chart:4847</b>  |
| 497.14                | Kellys Island light<br>buoy CW8                | 47 32 15<br>053 02 45                                      | Fl R 4s                  | .....                                      | .....                 | Red spar, marked "CW8".   | Seasonal.<br><br><b>Chart:4847</b>  |
| 497.15                | Kelligrews Point<br>light buoy CW9             | 47 30 30.0<br>053 01 48.0                                  | Fl G 4s                  | .....                                      | .....                 | Green spar, marked<br>"CW9".  | Seasonal.<br><br><b>Chart:4847<br/>Edn 05/24 (N24-035)</b>  |
| 497.2                 | Long Pond<br>Channel light buoy<br>CL3         | East coast of bay.<br>47 31 13.4<br>052 58 47.2            | Fl G 4s                  | .....                                      | .....                 | Green spar, marked "CL3".   | Year round.<br><br><b>Chart:4848<br/>Edn 01/18 (N17-076)</b>  |
| 497.3                 | Long Pond<br>Channel light buoy<br>CL2         | Entrance to dredged<br>channel.<br>47 31 12.5<br>052 58 50 | Fl R 4s                  | .....                                      | .....                 | Red spar, marked "CL2".   | Year round.<br><br><b>Chart:4848</b>  |

NEWFOUNDLAND AND LABRADOR COAST – List of Lights, Buoys and Fog Signals

| No.                   | Name  | Position<br>-----<br>Latitude N.<br>Longitude W. | Light<br>Characteristics | Focal<br>Height<br>in m.<br>above<br>water | Nomi-<br>nal<br>Range | Description<br>-----<br>Height in meters<br>above ground                 | Remarks<br>-----<br>Fog Signals   |
|-----------------------|---|--|--------------------------|--|-----------------------|--|---|
| <b>CONCEPTION BAY</b> |   |  |                          |  |                       |  |   |
| 497.4                 | Long Pond<br>Harbour light buoy<br>CL12       | 47 31 04.6<br>052 58 33.9                        | Fl R 4s                  | .....                                      | .....                 | Red spar, marked "CL12".   | Year round.<br><br>Chart:4848   |
| 497.5                 | Long Pond Yacht<br>Channel light buoy<br>CL14 | 47 31 10.2<br>052 58 28.5                        | Fl R 4s                  | .....                                      | .....                 | Red spar, marked "CL14".   | Seasonal.<br><br>Chart:4848   |
| 498<br>H0474          | Long Pond East<br>Breakwater Light            | 47 31 08.6<br>052 58 41.9                        | Fl G 3s                  | 5.9  | 4                     | Square skeleton tower,<br>green and white<br>rectangular daymark.<br>4.3 | Flash 0.5 s; eclipse 2.5 s.<br>Year round.<br><br>Chart:4848<br>Edn 07/23 (N23-068)                   |
| 498.01                | Long Pond<br>Channel light buoy<br>CL15       | 47 31 10.7<br>052 58 29.0                        | Fl G 4s                  | .....                                      | .....                 | Green spar, marked<br>"CL15".  | Seasonal.<br><br>Chart:4848   |
| 498.02                | Long Pond West<br>Breakwater Light            | 47 31 06.8<br>052 58 45.9                        | Fl R 3s                  | .....                                      | 4                     | Pipe tower.  | Flash 0.5 s; eclipse 2.5 s.<br>Operates 24 h.<br>Year round.<br><br>Chart:4848<br>Edn 07/23 (N23-067) |
| 498.04                | Long Pond<br>Channel light buoy<br>CL19       | 47 31 15.2<br>052 58 20.8                        | Fl G 4s                  | .....                                      | .....                 | Green spar, marked<br>"CL19".  | Seasonal.<br><br>Chart:4848   |
| 498.05                | Long Pond Yacht<br>Channel light buoy<br>CL20 | 47 31 14.9<br>052 58 19.2                        | Fl R 4s                  | .....                                      | .....                 | Red spar, marked "CL20".   | Seasonal.<br><br>Chart:4848   |
| 498.06                | Long Pond Yacht<br>Channel light buoy<br>CL23 | 47 31 18.4<br>052 58 14.7                        | Fl G 4s                  | .....                                      | .....                 | Green spar, marked<br>"CL23".  | Seasonal.<br><br>Chart:4848   |
| 498.09                | Long Pond<br>Harbour light buoy<br>CL         | 47 31 14.6<br>052 57 52.6                        | Fl Y 4s                  | .....                                      | .....                 | Yellow spar, marked "CL".  | Seasonal.<br><br>Chart:4848   |
| 498.1<br>H0474.2      | Foxtrap Outer<br>Breakwater Light             | 47 30 49.6<br>052 59 44.5                        | Fl R 4s                  | 3.4  | 4                     | Mast.<br>2.6   | Operates 24 h.<br>Seasonal.<br><br>Chart:4847<br>Edn 02/22 (N21-230)                                  |
| 498.16                | Topsail Head light<br>buoy CW3                | 47 33 11<br>052 55 20                            | Fl G 4s                  | .....                                      | .....                 | Green spar, marked<br>"CW3".   | Seasonal.<br><br>Chart:4847   |
| 498.2<br>H0474.3      | Foxtrap Inner<br>Breakwater Light             | 47 30 49.0<br>052 59 45.3                        | Fl G 4s                  | 4.2  | 2                     | Mast.<br>2.6   | Seasonal.<br><br>Chart:4847<br>Edn 01/22 (N21-231)<br>Edn 09/22 (N22-186)                             |

**NEWFOUNDLAND AND LABRADOR COAST – List of Lights, Buoys and Fog Signals**

| No. | Name | Position<br>-----<br>Latitude N.<br>Longitude W. | Light<br>Characteristics | Focal<br>Height<br>in m.<br>above<br>water | Nomi-<br>nal<br>Range | Description<br>-----<br>Height in meters<br>above ground | Remarks<br>-----<br>Fog Signals |
|-----|------|--|--------------------------|--|-----------------------|--|---------------------------------|
|-----|------|--|--------------------------|--|-----------------------|--|---------------------------------|

**CAPE ST. FRANCIS TO RENEWS**

|                     |   |   |                |              |              |  |   |
|---------------------|---|---|----------------|--------------|--------------|--|---|
| 499<br><i>H0468</i> | <b>Cape St. Francis<br/>Light Station</b>                     | Northeast point of<br>cape.<br>47 48 31.4<br>052 47 11.7  | Fl W 5s        | 29.0         | <b>16</b>    | Octagonal lantern house<br>on rectangular building.<br>3.3 | Flash 0.1 s; eclipse 4.9 s.<br>Visible from 084° through E., S.<br>and W. to 316°.<br>Operates 24 h.<br>Year round. |
|                     |   |   |                |              |              |  | <b>Chart:4847<br/>Edn 07/17 (N17-008)</b>   |
| 499.1               | <i>Cape St. Francis<br/>North Cardinal<br/>light buoy MSF</i> | 47 48 46.2<br>052 46 01.9                                 | Q W 1s         | .....        | .....        | <i>Black and yellow, marked<br/>"MSF".</i>                 | <i>Seasonal.</i>  |
|                     |   |   |                |              |              |  | <b>Chart:4847</b>   |
| 499.2               | Torbay Wharf  | 47 39 54.7<br>052 43 35                                   | Fl R 4s        | .....        | 2            | Mast.<br>2.1   | Year round.   |
|                     |   |   |                |              |              |  | <b>Chart:4846</b>   |
| 500<br><i>H0460</i> | Chain Rock Light  | St. John's Harbour.<br>47 34 00.7<br>052 41 15.7          | Fl R 3s        | 6.0          | 4            | Red and white octagonal<br>tower.<br>4.1                   | Flash 0.5 s; eclipse 2.5 s.<br>Year round.  |
|                     |   |   |                |              |              |  | <b>Chart:4846<br/>Edn 05/24 (N24-039)</b>   |
| 501.1               | Quidi Vidi<br>Breakwater                                      | 47 34 51.2<br>052 40 23                                   | Fl G 4s        | .....        | 2            | Mast.  | Year round.   |
|                     |   |   |                |              |              |  | <b>Chart:4846</b>   |
| 502                 | <i>Pancake Shoal<br/>light buoy S1</i>                        | <i>St. John's Harbour.<br/>47 33 56.8<br/>052 41 13.0</i> | <i>Fl G 4s</i> | <i>.....</i> | <i>.....</i> | <i>Green spar, marked "S1".</i>                            | <i>Year round.</i>  |
|                     |   |   |                |              |              |  | <b>Chart:4846<br/>Edn 06/18 (N18-021)</b>   |
| 503                 | <i>Prosser Rock light<br/>buoy S3</i>                         | <i>St. John's Harbour.<br/>47 33 57.8<br/>052 41 26.5</i> | <i>Fl G 4s</i> | <i>.....</i> | <i>.....</i> | <i>Green spar, marked "S3".</i>                            | <i>Year round.</i>  |
|                     |   |   |                |              |              |  | <b>Chart:4846<br/>Edn 06/18 (N18-022)</b>   |
| 503.5               | <i>Ellinor Rock light<br/>buoy S2</i>                         | 47 33 58.8<br>052 40 59.4                                 | Q R 1s         | .....        | .....        | <i>Red spar, marked "S2".</i>                              | <i>Year round.</i>  |
|                     |   |   |                |              |              |  | <b>Chart:4846</b>   |
| 503.6               | St. John's Harbour  | 47 33 24.6<br>052 42 31.1                                 | F R .....      | 5.4          | .....        | Mast.<br>4.2   | Privately operated by<br>Newfoundland Dockyard.<br>Year round.  |
|                     |   |   |                |              |              |  | <b>Chart:4846</b>   |

NEWFOUNDLAND AND LABRADOR COAST – List of Lights, Buoys and Fog Signals

| No. | Name | Position<br>-----<br>Latitude N.<br>Longitude W. | Light<br>Characteristics | Focal<br>Height<br>in m.<br>above<br>water | Nomi-<br>nal<br>Range | Description<br>-----<br>Height in meters<br>above ground | Remarks<br>-----<br>Fog Signals |
|-----|------|--|--------------------------|--|-----------------------|--|---------------------------------|
|-----|------|--|--------------------------|--|-----------------------|--|---------------------------------|

CAPE ST. FRANCIS TO RENEWS

|                 |                                      |   |             |       |       |   |   |
|-----------------|--------------------------------------|---|-------------|-------|-------|---|---|
| 504<br>H0459    | St. John's<br>Harbour range          | 47 34 02.0<br>052 42 09.0   | F G .....   | 28.6  | 24    | Red and white skeleton tower, white daymark with red vertical stripe. | Visible in line of range. Operates 24 h. Year round.  |
| 505<br>H0459.1  |                                      | 276°07' 430.3 m from front.   | F G .....   | 58.9  | 24    | On side of church, white rectangular daymark with red stripe.<br>14.0 | Visible in line of range. Operates 24 h. Year round.<br><br>An increased lantern intensity of the range lights is available from a distance on channel 20A (157.00 Hz). To increase to the high intensity setting, 24 NM nominal range, key the microphone of the VHF radio 5 consecutive times within 5 seconds on channel 20A. The high intensity setting will be activated for 30 minutes. The high intensity setting can be reduced to the low intensity setting, 18 NM nominal range, by keying the microphone 3 times within 5 seconds. |
| 505.5<br>H458.4 | North Head                           | Entrance to St. John's Harbour.<br>47 33 59.6<br>052 40 39.4                | Fl R 4s     | 23.8  | 4     | Cylindrical mast.<br>2.6  | Year round.<br><br>Chart:4846<br>Edn 11/22 (N22-211)<br>Edn 04/24 (N24-051, 052)  |
| 506<br>H458     | Fort Amherst                         | On South Head, entrance to St. John's Harbour.<br>47 33 47.9<br>052 40 49.6 | Fl W 15s    | 40.1  | 17    | White structure.<br>7.6   | Flash 1 s; eclipse 14 s. Year round.<br><br>Horn - Blast 2 s; sil. 18 s. Horn points 052°.  |
| 507<br>H454     | Cape Spear                           | E. side of cape.<br>47 31 16.2<br>052 37 20.3                               | Fl(3) W 15s | 71.0  | 20    | White hexagonal tower.<br>13.7  | Flash 0.4 s; eclipse 2.6 s; flash 0.4 s; eclipse 2.6 s; flash 0.4 s; eclipse 8.6 s. Year round.<br><br>Horn - Blast 4 s; sil. 56 s. Horn points 109°.   |
| 507.5           | Petty Harbour Shoal light buoy MP2   | 47 27 53.3<br>052 42 04.0   | Fl R 4s     | ..... | ..... | Red spar, marked "MP2".   | Seasonal.<br><br>Chart:4845<br>Edn 08/16 (N16-028)<br>Edn 11/16 (N16-057)   |
| 507.51          | Petty Harbour Shoal light buoy MP1   | Entrance to Petty Harbour.<br>47 27 51.7<br>052 42 05.3                     | Fl G 4s     | ..... | ..... | Green spar, marked "MP1".   | Seasonal.<br><br>Chart:4845   |
| 507.6<br>H0453  | Petty Harbour North Breakwater Light | Harbour entrance.<br>47 27 51.2<br>052 42 16.2                              | Fl R 4s     | 2.6   | 2     | Mast.<br>2.3  | Year round.<br><br>Chart:4845<br>Edn 02/11 (N10-066)<br>Edn 04/21 (N21-040)   |

NEWFOUNDLAND AND LABRADOR COAST – List of Lights, Buoys and Fog Signals

| No.                               | Name  | Position<br>-----<br>Latitude N.<br>Longitude W.        | Light<br>Characteristics | Focal<br>Height<br>in m.<br>above<br>water | Nomi-<br>nal<br>Range | Description<br>-----<br>Height in meters<br>above ground | Remarks<br>-----<br>Fog Signals   |
|-----------------------------------|---|---|--------------------------|--|-----------------------|--|---|
| <b>CAPE ST. FRANCIS TO RENEWS</b> |   |   |                          |  |                       |  |   |
| 507.7                             | Petty Harbour<br>South Breakwater                 | 47 27 51<br>052 42 16                                   | Fl G 4s                  | 3.2  | .....                 | Cylindrical mast.<br>2.3                                 | Year round.<br><br>Chart:4845   |
| 507.91                            | Bay Bulls Wharf                                   | 47 18 51.8<br>052 48 43.6                               | Fl G 4s                  | 3.5  | 2                     | Mast.<br>2.6   | Year round.<br><br>Chart:4845<br>Edn 12/09 (N09-055)<br>Edn 11/12 (N12-033) |
| 507.93<br>H0451.8                 | Witless Bay Wharf<br>Light                        | 47 16 42.1<br>052 49 26.3                               | Fl R 4s                  | 3.0  | 2                     | Mast.<br>2.6   | Year round.<br><br>Chart:4845<br>Edn 04/17 (N16-088)                        |
| 508                               | Bull Head<br>(Bay Bulls)                          | On head.<br>47 18 38.7<br>052 44 48.6                   | Fl W 6s                  | 60.0                                       | 7                     | White cylindrical tower.<br>12.0                         | Flash 0.5 s; eclipse 5.5 s.<br>Year round.<br><br>Chart:4845                |
| 508.16                            | Little Islands East<br>Cardinal light buoy<br>MBE | 47 10 52.0<br>052 50 17.3                               | VQ(3) W 5s               | .....                                      | .....                 | Black, yellow and black,<br>marked "MBE".                | Operates 24 h.<br>Seasonal.<br><br>Chart:4845<br>Edn 09/23 (N23-089)        |
| 508.2<br>H0451.3                  | Bauline East<br>Wharf Light                       | 47 10 48.3<br>052 50 37.2                               | Fl R 4s                  | .....                                      | 2                     | Mast.<br>2.6   | Seasonal.<br><br>Chart:4845<br>Edn 11/22 (N22-188)                          |
| 508.21                            | Saturday Ledge<br>light buoy MB2                  | 47 05 27.4<br>052 55 02.3                               | Fl R 4s                  | .....                                      | .....                 | Red spar, marked "MB2".                                  | Seasonal.<br><br>Chart:4845<br>Edn 01/10                                    |
| 508.211                           | Old Harry East<br>Cardinal light<br>buoy MCB      | Off Cape Broyle.<br>47 04 20.3<br>052 50 17.5           | Q(3) W 10s               | .....                                      | .....                 | Black, yellow, black spar,<br>marked "MCB".              | Year round.<br><br>Chart:4845<br>Edn 02/12 (N12-001)                        |
| 508.22                            | Harbour Rock light<br>buoy MB4                    | 47 05 28.7<br>052 56 31.2                               | Fl R 4s                  | .....                                      | .....                 | Red spar, marked "MB4".                                  | Seasonal.<br><br>Chart:4845<br>Edn 01/10                                    |
| 508.23                            | Cape Broyle<br>Public Wharf                       | 47 05 42<br>052 56 45                                   | Fl R 4s                  | 3.0  | 2                     | Mast.<br>2.4   | Year round.<br><br>Chart:4845<br>Edn 02/11 (N10-066)                        |
| 508.5                             | Calvert Wharf                                     | 047 03 27<br>052 54 36                                  | Fl R 4s                  | 3.4  | 4                     | Cylindrical mast.<br>2.6                                 | Year round.<br><br>Chart:4845   |
| 509                               | <b>Ferryland Head</b>                             | On eastern end of<br>head.<br>47 01 00.4<br>052 51 26.7 | Fl W 10s                 | 57.9                                       | 15                    | Red and white cylindrical<br>tower.<br>10.3              | Flash 0.2 s; eclipse 9.8 s.<br>Year round.<br><br>Chart:4845                |
| 509.1                             | Ferryland Shoal<br>light buoy MFL3                | 47 01 29.9<br>052 52 45.3                               | Q G 1s                   | .....                                      | .....                 | Green spar, marked<br>"MFL3".                            | Operates 24 h.<br>Seasonal.<br><br>Chart:4845<br>Edn 08/23 (N23-070)        |



NEWFOUNDLAND AND LABRADOR COAST – List of Lights, Buoys and Fog Signals

| No.                               | Name                                      | Position<br>-----<br>Latitude N.<br>Longitude W.               | Light<br>Characteristics | Focal<br>Height<br>in m.<br>above<br>water | Nomi-<br>nal<br>Range | Description<br>-----<br>Height in meters<br>above ground | Remarks<br>-----<br>Fog Signals   |
|-----------------------------------|---|--|--------------------------|--|-----------------------|--|---|
| <b>CAPE ST. FRANCIS TO RENEWS</b> |   |  |                          |  |                       |  |   |
| 509.11                            | Ferryland Head Wharf                      | 47 01 24.5<br>052 52 52.4                                      | Fl G 4s                  | .....                                      | 2                     | Pipe tower.  | Flash 1 s; eclipse 3 s.<br>Operates 24 h.<br>Year round.<br><br>Chart:4845<br>Edn 09/22 (N22-126) |
| 509.5                             | Aquaforte Breakwater Shoal light buoy MA2 | Aquaforte Harbour.<br>47 00 18.4<br>052 57 40.4                | Fl R 4s                  | .....                                      | .....                 | Red spar, marked "MA2".                                  | Year round.<br><br>Chart:4845<br>Edn 08/18 (N18-033)<br>Edn 09/21 (N21-091)                       |
| 509.51                            | Aquaforte Wharf Light                     | Seaward side of the public wharf.<br>47 00 22.1<br>052 57 23.3 | Fl Y 4s                  | .....                                      | 4                     | Pipe tower.  | Flash 1 s; eclipse 3 s.<br>Operates 24 h.<br>Year round.<br><br>Chart:4845<br>Edn 12/21 (N21-079) |
| 509.52                            | Aquaforte Harbour light buoy MA1          | Aquaforte.<br>47 00 18.6<br>052 57 43.8                        | Fl G 4s                  | .....                                      | .....                 | Green spar, marked "MA1".                                | Year round.<br><br>Chart:4845<br>Edn 08/18 (N18-034)  |
| 509.53                            | Aquaforte Inner Wharf Light               | On outside corner of inner wharf.<br>47 00 22.3<br>052 57 44.7 | Fl R 4s                  | .....                                      | 4                     | Mast.  | Flash 1 s; eclipse 3 s.<br>Operates 24 h.<br>Year round.<br><br>Chart:4845<br>Edn 10/21 (N21-080) |
| 510                               | Northern Head                             | S. end of head.<br>46 57 47.2<br>052 54 03.5                   | Fl W 3s                  | 27.4                                       | 7                     | Cylindrical mast.<br>2.5                                 | Flash every 3 s.<br>Year round.<br><br>Chart:4845   |
| 510.1                             | Port Kirwan light buoy MK2                | 46 58 10<br>052 54 41  | Q R 1s                   | .....                                      | .....                 | Red spar, marked "MK2".                                  | Year round.<br><br>Chart:4845<br>Edn 09/10 (N10-045)<br>Edn 05/12 (N12-007)                       |
| 510.5                             | Port Kirwan Wharf                         | 46 58 10.1<br>052 54 43.1                                      | Fl G 4s                  | .....                                      | .....                 | Cylindrical mast.  | Year round.<br><br>Chart:4845   |
| 511                               | Bar Shoal light buoy MF                   | Fermeuse Harbour Channel.<br>46 58 18.8<br>052 56 23.0         | Q(3) W 10s               | .....                                      | .....                 | Black, yellow and black, marked "MF".                    | Year round.<br><br>Chart:4845<br>Edn 07/22 (N22-076, 091)<br>Edn 03/23 (N23-035)                  |
| 511.22                            | Lumley Cove Middle light buoy MF4         | Fermeuse Harbour.<br>46 58 18.1<br>052 56 32.8                 | Fl R 4s                  | .....                                      | .....                 | Red spar, marked "MF4".                                  | Year round.<br><br>Chart:4845<br>Edn 07/22 (N22-075)<br>Edn 03/23 (N23-036)                       |
| 511.23                            | Lumley Cove Inner light buoy MF6          | Fermeuse Harbour.<br>46 58 15.5<br>052 56 43.8                 | Fl R 4s                  | .....                                      | .....                 | Red spar, marked "MF6".                                  | Year round.<br><br>Chart:4845<br>Edn 03/15 (N15-004)<br>Edn 01/18 (N17-077)                       |
| 511.25<br>H0448.3                 | Fermeuse Wharf                            | 46 58 13.9<br>052 56 42.9                                      | Fl G 4s                  | .....                                      | 2                     | Cylindrical mast.<br>2.1                                 | Year round.<br><br>Chart:4845<br>Edn 11/15 (N15-042)  |

NEWFOUNDLAND AND LABRADOR COAST – List of Lights, Buoys and Fog Signals

| No.                               | Name  | Position<br>-----<br>Latitude N.<br>Longitude W.                 | Light<br>Characteristics | Focal<br>Height<br>in m.<br>above<br>water | Nomi-<br>nal<br>Range | Description<br>-----<br>Height in meters<br>above ground                                    | Remarks<br>-----<br>Fog Signals   |
|-----------------------------------|---|--|--------------------------|--|-----------------------|---|---|
| <b>CAPE ST. FRANCIS TO RENEWS</b> |   |  |                          |  |                       |   |   |
| 511.3<br>H0448.5                  | Fermeuse Harbour<br>Inner Wharf Light                         | Sheeps Head Cove.<br>46 58 20.9<br>052 56 58.4                   | Fl Y 4s                  | .....                                      | 4                     | Mast.<br>2.6  | Flash 1 s; eclipse 3 s.<br>Year round.<br><br>Chart:4845<br>Edn 09/19 (N19-023)<br>Edn 09/23 (N23-118)  |
| 512<br>H448                       | <b>Bear Cove Point</b>  | S. of Fermeuse<br>Harbour entrance.<br>46 56 25.9<br>052 53 34.4 | Fl W 5s                  | 32.9                                       | 15                    | Trapezoidal skeleton<br>tower, red rectangular<br>daymark, white vertical<br>stripe.<br>2.9 | Flash 1 s; eclipse 4 s.<br>Emergency light.<br>Year round.<br><br>Horn - Blast 4 s; sil. 56 s.<br>Horn points 098°.<br><br>Chart:4844<br>Edn 02/10<br>Edn 04/10 |
| 515.4                             | White Horse Rock<br>light buoy MR2                            | 46 54 58.9<br>052 55 49.5  | Fl R 4s                  | .....                                      | .....                 | Red spar, marked "MR2".   | Seasonal.<br><br>Chart:4844<br>Edn 01/10  |
| 515.5                             | Renews Head light<br>and bell buoy MR1                        | 46 54 26.9<br>052 54 47.5  | Fl G 4s                  | .....                                      | .....                 | Green, marked "MR1".  | Year round.<br><br>Chart:4844   |
| 515.51<br>H0447                   | Renews Wharf<br>Light   | Renews Harbour.<br>46 55 20.9<br>052 55 59.4                     | Fl R 4s                  | .....                                      | 2                     | Mast.   | Year round.<br><br>Chart:4844<br>Edn 05/12 (N12-006)<br>Edn 09/19 (N19-022)   |
| 515.53                            | Renews Harbour<br>#1 light buoy MR4                           | 46 55 34.5<br>052 56 39.7  | Fl R 4s                  | .....                                      | .....                 | Red spar, marked "MR4".   | Seasonal.<br><br>Chart:4844<br>Edn 01/10<br>Edn 06/18 (N18-027)   |
| 515.54                            | Renews Harbour<br>#2 light buoy MR3                           | 46 55 32.0<br>052 56 37.0  | Fl G 4s                  | .....                                      | .....                 | Green spar, marked<br>"MR3".  | Seasonal.<br><br>Chart:4844<br>Edn 01/10<br>Edn 07/18 (N18-048)   |
| 515.55                            | Renews Harbour<br>#3 light buoy MR5                           | 46 55 37.4<br>052 56 44.3  | Q G 1s                   | .....                                      | .....                 | Green spar, marked<br>"MR5".  | Seasonal.<br><br>Chart:4844<br>Edn 01/10<br>Edn 06/18 (N18-028)   |
| 515.56                            | Renews Harbour<br>#4 light buoy MR6                           | 46 55 39.3<br>052 56 46.1  | Fl R 4s                  | .....                                      | .....                 | Red spar, marked "MR6".   | Seasonal.<br><br>Chart:4844<br>Edn 01/10<br>Edn 06/18 (N18-029)   |
| 515.57                            | Renews<br>Breakwater  | 46 55 43.6<br>052 56 51.1  | Fl R 4s                  | 4.0  | 2                     | Cylindrical mast.<br>2.1  | Year round.<br><br>Chart:4844   |
| 515.58<br>H0447.3                 | Renews Southside<br>Wharf Light                               | Renews Harbour.<br>46 55 45.6<br>052 56 56.8                     | Fl G 4s                  | .....                                      | 2                     | Mast.<br>2.6  | Year round.<br><br>Chart:4844<br>Edn 07/18 (N18-049)  |
| 516                               | Renews Rocks<br>East Cardinal light<br>and whistle buoy<br>MR | Off the rocks.<br>46 52 14.9<br>052 53 26.5                      | Q(3) W 10s               | .....                                      | .....                 | Black, yellow and black,<br>marked "MR".  | Year round.<br><br>Chart:4844   |

NEWFOUNDLAND AND LABRADOR COAST – List of Lights, Buoys and Fog Signals

## NEWFOUNDLAND - List of Lights, Buoys and Fog Signals

### INDEX

| #                             | NO.    |
|-------------------------------|--------|
| 2 Fathom Shoal light buoy PK3 | 73.81  |
| 4 Foot Shoal light buoy QK4   | 160.3  |
| 4 Meter Islet Light           | 323.3  |
| 9 Feet Rock light buoy D2     | 358.16 |

| A   | NO.     |
|---|---------|
| Abbotts Shoal light buoy JS4                | 442.518 |
| Achvitoaksoak Island Light                  | 321.9   |
| Admirals Beach Wharf Light                  | 8.5     |
| Aillik Islands                              | 319.31  |
| Alcock's Point light buoy KQ7               | 235.34  |
| Alkami Island                               | 319.32  |
| Allan Rock light buoy PL7                   | 76.1    |
| Allan's Island Light Station and Fog Signal | 76      |
| Allans Island Wharf                         | 75.52   |
| Allen Shoal East Cardinal light buoy NP     | 270.03  |
| Allen's light buoy XCB2                     | 194.5   |
| Amatut Islands Light                        | 324.2   |
| Ambush Rock South Cardinal light buoy ND    | 280.009 |
| Amour Point                                 | 227     |
| Amushavik Islet light buoy NNA3             | 324.65  |
| Anchor Cove                                 | 215.3   |
| Anchor Point                                | 215.4   |
| Anchor Point Inner light buoy XA3           | 215.42  |
| Anchor Point light buoy XA2                 | 215.41  |
| Anchor Point Outer light buoy XA1           | 215.43  |
| Annaltalik Island                           | 321.7   |
| Aquaforte Breakwater Shoal light buoy MA2   | 509.5   |
| Aquaforte Harbour light buoy MA1            | 509.52  |
| Aquaforte Inner Wharf Light                 | 509.53  |
| Aquaforte Wharf Light                       | 509.51  |
| Ardent Rock light buoy XP4                  | 211.7   |
| Argentia Fleet Dock Wharf                   | 28.2    |
| Argentia Harbour light buoy A10             | 28      |
| Argentia Harbour light buoy A13             | 28.1    |
| Argentia Harbour range                      | 29, 30  |
| Argentia light buoy A2                      | 20      |
| Argentia light buoy A4                      | 23      |
| Argentia light buoy A6                      | 26      |
| Argentia light buoy A8                      | 26.5    |
| Arnold's Cove Breakwater Light              | 38.7    |
| Arnold's Cove Inner light buoy EA2          | 38.75   |
| Arnolds Cove light buoy EA                  | 38.8    |
| Art Coley's Rock light buoy QA2             | 139.82  |

| B  | NO.     |
|--|---------|
| Bacalhao Island Light                            | 363     |
| Bacalhao Island Sector                           | 362.5   |
| Baccalieu Island Light                           | 472     |
| Baccalieu Island (Southwest Point) Light Station | 473     |
| Back Arm light buoy XP6                          | 211.74  |
| Back Arm North Wharf Light                       | 211.81  |
| Back Arm South cautionary light                  | 211.82  |
| Back Arm West Wharf Light                        | 211.83  |
| Back Arm Wharf Light                             | 211.815 |
| Bacon Bone Rock light buoy JR1                   | 439.31  |
| Bad Neighbour light and bell buoy Q34            | 156.3   |
| Bad Rock Light                                   | 252     |
| Bad Rock light buoy QQ2                          | 140.5   |
| Baikie Point                                     | 298.5   |
| Baine Harbour light buoy PJ2                     | 55.2    |
| Baine Harbour light buoy PJ4                     | 55.4    |
| Baine Harbour light buoy PJ5                     | 55.3    |
| Baine Harbour light buoy PJ6                     | 55.5    |
| Baine Harbour Wharf Light                        | 55.41   |

| B  | NO.     |
|--|---------|
| Baker Rock light buoy DJ10                   | 383.55  |
| Ballyhack Point                              | 489     |
| Barachois Head light buoy EC1                | 38.2    |
| Barbace Point North Cardinal light buoy XPB  | 211.15  |
| Barrack's Island Light                       | 363.5   |
| Barr'd Island Light                          | 382.5   |
| Barr Tickle North light buoy NMN1            | 279.9   |
| Bar Shoal light buoy MF                      | 511     |
| Bar Tickle Light                             | 279.74  |
| Bar Tickle Shoal West Cardinal light buoy NM | 279.72  |
| Bartletts Cove Wharf                         | 221.31  |
| Bauline                                      | 493.5   |
| Bauline East Wharf Light                     | 508.2   |
| Bauline North Breakwater Light               | 493.52  |
| Bauline Wharf Light                          | 493.54  |
| Bay Bulls Wharf                              | 507.91  |
| Bay de Loup Point                            | 142.5   |
| Bay de Verde Breakwater Light                | 474.4   |
| Bay de Verde light buoy CV2                  | 474     |
| Bay de Verde Wharf Light                     | 474.3   |
| Bay L'Argent Wharf                           | 113.2   |
| Bay Roberts Channel East light buoy CB2      | 484.1   |
| Bay Roberts Channel West light buoy CB4      | 484.2   |
| Bay Roberts Inner Channel light buoy CB5     | 484.3   |
| Bay Roberts Wharf Light                      | 484     |
| Beach Point Breakwater                       | 185.2   |
| Beach Point light buoy XY4                   | 174.3   |
| Beach Point South                            | 185.3   |
| Beachside Wharf Light                        | 335.5   |
| Beachy Island Light                          | 324.35  |
| Bear Cove Head light buoy DR3                | 341.496 |
| Bear Cove Point                              | 512     |
| Bed Rock Shoal light buoy DD2.2              | 346.3   |
| Belle Bay Shoal North Cardinal light buoy VB | 116.6   |
| Belle Isle, North End Light Station          | 232     |
| Belle Isle, South End (Lower)                | 234     |
| Belle Isle, South End Upper Light Station    | 233     |
| Belleoram                                    | 117     |
| Belleoram Wharf                              | 116.9   |
| Bellevue Inner light buoy TG5                | 467.16  |
| Bellevue Inner light buoy TG6                | 467.17  |
| Bellevue Inner light buoy TG7                | 467.18  |
| Bellevue Inner light buoy TG8                | 467.19  |
| Bellevue Outer light buoy TG3                | 467.15  |
| Bell Island                                  | 493     |
| Bell Island Ferry Wharf Light                | 494     |
| Bell Rock South Cardinal light buoy CW       | 497.1   |
| Benburry light buoy JV4                      | 418     |
| Bengy light buoy QQ4                         | 140.6   |
| Bennett's Point Rock light buoy TCW1         | 462.5   |
| Big Island                                   | 323.55  |
| Big Island Light                             | 289     |
| Big Rock light buoy JC6                      | 442     |
| Big Shoal light and bell buoy E9             | 39.1    |
| Big Shoal light buoy PFH2                    | 37.7    |
| Big Shoal South light buoy EW2               | 38.65   |
| Big Shoal West cardinal light buoy EWC       | 38.67   |
| Big Sunkers Outer light buoy QX1             | 158.76  |
| Big Triton Island                            | 341     |
| Bilge Rock light buoy DVP5                   | 355.8   |
| Bill's Shoal light buoy TM2                  | 450.2   |
| Bingham Shoal light and whistle buoy PT      | 51      |
| Birch Island light buoy H22                  | 312     |
| Bird Cove Wharf                              | 215.99  |
| Black Cove Rock light buoy TB3               | 467.25  |
| Black Duck Cove Inner light buoy XK4         | 216.55  |
| Black Duck Cove light buoy XK3               | 216.4   |
| Black Duck Cove Wharf Light                  | 216.35  |
| Black Head Light                             | 74      |

**NEWFOUNDLAND - List of Lights, Buoys and Fog Signals**

**INDEX**

| <b>B</b>   | <b>NO.</b> |
|--|------------|
| Black Island Light                                 | 324.33     |
| Black Island Shoal light buoy DHL2                 | 360.54     |
| Black Island South Cardinal light buoy JWB         | 414.1      |
| Black Reef light buoy DD3                          | 378.6      |
| Black Rock   | 127.8      |
| Black Rock light buoy PL4                          | 78.18      |
| Black Rock light buoy TB1                          | 467.24     |
| Black Rock Shoal light buoy QM2.2                  | 159.1      |
| Black Rock Sunker East Cardinal light buoy DLB     | 331.9      |
| Black Tickle light buoy NBT1                       | 280.91     |
| Black Tickle Wharf Light                           | 280.95     |
| Blandford Island                                   | 319.22     |
| Bloody Arm Point light buoy DK2                    | 387.91     |
| Bloody Point Light and Fog Signal                  | 468.7      |
| Blow Me Down light and bell buoy PM3               | 64.82      |
| Blundon's Island (Sir Charles Hamilton Sound)      | 382        |
| Boar Island  | 144        |
| Boar Rock light and bell buoy QG2                  | 143        |
| Bobs Island Light                                  | 270.5      |
| Bonavista Breakwater                               | 447        |
| Bonavista Entrance light buoy JB7                  | 445.4      |
| Bonavista Floating Wharf                           | 448.1      |
| Bonavista Outer light buoy JB6                     | 447.1      |
| Bonavista Outer Shoal light buoy JB5               | 445.2      |
| Bordeaux Island                                    | 39         |
| Boxey Breakwater Light                             | 119.5      |
| Boxey Point  | 120        |
| Boxey Rock light and whistle buoy VB9              | 120.1      |
| Bradbury Island South Cardinal light buoy NL       | 280.1      |
| Bradley Rock light buoy CR2                        | 476.1      |
| Branch Cove light buoy MB3                         | 11         |
| Branch East Breakwater                             | 10.5       |
| Branch East Inner Breakwater                       | 10.51      |
| Branch Fish Plant Wharf                            | 10.2       |
| Branch West Breakwater                             | 10         |
| Branch West Inner Breakwater                       | 10.1       |
| Brandies light buoy TC2                            | 452        |
| Brandies Rock East Cardinal light buoy DWD         | 345.3      |
| Brandies Rock West Cardinal light buoy QBR         | 173.1      |
| Brandies Shoal light buoy NA5                      | 270.92     |
| Brandies South Cardinal light buoy PBR             | 72.8       |
| Brandy Rocks West Cardinal light and bell buoy JBR | 449.5      |
| Bread Island Shoal light and bell buoy E7          | 43         |
| Brehat Shoal South Cardinal light buoy KQG         | 235.3      |
| Brent Islands Light                                | 244        |
| Bridgeport Harbour Light                           | 355.3      |
| Bridgeport Rock light buoy DBP2                    | 355.2      |
| Bridgeport Wharf                                   | 347.5      |
| Brigus   | 488        |
| Brigus Point Light                                 | 488.3      |
| Brigus Wharf Light                                 | 488.2      |
| Broad Cove   | 188        |
| Broize Point light buoy KQ3                        | 235.31     |
| Browns Point light buoy DJ1/3                      | 383.78     |
| Brule Point range                                  | 299, 300   |
| Brunette Island                                    | 101        |
| Buffett Bank light and bell buoy E3                | 44.8       |
| Bufford Cove South Cardinal light buoy VW          | 122.6      |
| Bull Head (Bay Bulls)                              | 508        |
| Bull Island Point Fog Signal                       | 13.5       |
| Burgeo Ferry Wharf                                 | 145        |
| Burin Breakwater Light                             | 68.55      |
| Burin Fairway light and bell buoy PB               | 71.5       |
| Burin Passage light buoy PB4                       | 68.5       |
| Burnside Ferry Wharf                               | 439.5      |
| Burnside light buoy JR4                            | 439.35     |
| Burnside light buoy JR6                            | 439.36     |
| Burnside Rock                                      | 439.37     |
| Burnt Island Channel light buoy D5                 | 358.159    |

| <b>B</b>                              | <b>NO.</b> |
|---------------------------------------|------------|
| Burnt Island Channel light buoy D7    | 358.12     |
| Burnt Islands Deep Water Wharf        | 150.2      |
| Burnt Islands light and bell buoy QB1 | 153.6      |
| Burnt Islands light buoy QB3          | 156.2      |
| Burnt Islands range                   | 154, 155   |
| Burnt Islands West Wharf              | 150.3      |
| Burnt Point                           | 378        |
| Burnt Point (Catalina)                | 453.2      |
| Burnt Point Shoal light buoy DD2      | 378.5      |
| Burnt Point Shoal light buoy NMH2     | 276.77     |
| Butterfly Island Light                | 355.094    |
| Butterfly Rock light buoy DY29        | 355.093    |
| Butterpot Rock light buoy KQB         | 237.4      |

| <b>C</b>                                       | <b>NO.</b> |
|--|------------|
| Cabbage Harbour Head Light                     | 349        |
| Cabot Islands (Bonavista Bay)                  | 406        |
| Cailloux Island Light                          | 245        |
| Cain's Island                                  | 151.07     |
| Calapoose Rocks light buoy QT8                 | 149.3      |
| Calvert Wharf                                  | 508.5      |
| Camp Islands Light Station                     | 279        |
| Candle Cove Rocks                              | 419        |
| Canning Cove Wharf                             | 441.3      |
| Cann Island (Seldom Cove)                      | 380        |
| Cant Island                                    | 322.02     |
| Cape Anguille                                  | 175        |
| Cape Bauld                                     | 225        |
| Cape Bluff Light                               | 279.8      |
| Cape Bonavista                                 | 449        |
| Cape Broyle Public Wharf                       | 508.23     |
| Cape Fox                                       | 248        |
| Cape Freels Breakwater                         | 407.25     |
| Cape Freels Harbour light buoy JF1             | 407.2      |
| Cape Freels Harbour light buoy JF2             | 407.1      |
| Cape Freels Harbour light buoy JF2/2           | 407.19     |
| Cape Freels Harbour light buoy JF4             | 407.3      |
| Cape Freels Wharf light No. 2                  | 407.251    |
| Cape Harrigan Light                            | 323        |
| Cape Harrison                                  | 319.3      |
| Cape La Hune Light                             | 138        |
| Cape Mark Light                                | 133.2      |
| Cape Norman                                    | 223        |
| Cape North Light                               | 284        |
| Cape Pine                                      | 6          |
| Cape Pine light buoy M14                       | 6.5        |
| Cape Race                                      | 1          |
| Cape Ray                                       | 173        |
| Cape Roy                                       | 319.321    |
| Cape Spear                                     | 507        |
| Cape St. Francis Light                         | 270.1      |
| Cape St. Francis Light Station                 | 499        |
| Cape St. Francis North Cardinal light buoy MSF | 499.1      |
| Cape St. Lewis Light                           | 276.81     |
| Cape St. Mary's                                | 14         |
| Caplin Cove Point light buoy CG4               | 480.5      |
| Caplin Cove Rock light buoy DNC2               | 341.2      |
| Capstan Point light buoy XF3                   | 212.54     |
| Captain Jacks light buoy NMS1                  | 276.7      |
| Captain Pierce Rock Shoal light buoy DCC       | 360.53     |
| Carbonear Breakwater Light                     | 477.5      |
| Carbonear Island                               | 477        |
| Carbonear Wharf Light                          | 478        |
| Cards Harbour Point                            | 341.3      |
| Caribou Run Inner light buoy NU1               | 277.3      |
| Caribou Run Mid Rock light buoy NU6            | 277.56     |
| Caribou Run North light buoy NU4               | 277.4      |

**NEWFOUNDLAND - List of Lights, Buoys and Fog Signals**

**INDEX**

| <b>C</b>                                       | <b>NO.</b>     |
|--|----------------|
| Caribou Run South light buoy NU2               | 277.2          |
| Carmanville Harbour light buoy DC8             | 390.12         |
| Carmanville light buoy DC                      | 390.131        |
| Carmanville range                              | 392, 393       |
| Carmanville Wharf Light                        | 391            |
| Carney's Point light buoy TB2                  | 467.26         |
| Carter Basin Inside light buoy HC4             | 297.53         |
| Carter Basin Outside light buoy HC2            | 297.52         |
| Carter's Cove Rock light buoy DCC2             | 360.52         |
| Carters Rock light buoy DC7                    | 390            |
| Cartier Shoal light buoy H4                    | 297            |
| Cartwright Fishermans Wharf Light              | 284.51         |
| Cartwright light buoy NC4                      | 284.6          |
| Cartwright light buoy NC5                      | 284.5          |
| Cartwright light buoy NC6                      | 284.71         |
| Cartwright Wharf Light                         | 284.72         |
| Cary Rock light buoy JK3                       | 442.75         |
| Castor River North Wharf Light                 | 221.32         |
| Catalina Harbour Basin North light buoy TC14   | 460.2          |
| Catalina Harbour Channel light buoy TC6        | 458.81         |
| Catalina Harbour Channel light buoy TC7        | 459            |
| Catalina Harbour Channel light buoy TC10       | 459.1          |
| Catalina Harbour Channel light buoy TC11       | 460            |
| Catalina Harbour Inner range                   | 456, 457       |
| Catalina Harbour Outer range                   | 454, 455       |
| Catalina Wharf                                 | 461            |
| Chaffey's Rock light buoy JC2                  | 442.1          |
| Chain Rock Light                               | 500            |
| Chance Cove Breakwater Light                   | 467.27         |
| Chance Cove Ledge light buoy JSB               | 442.17         |
| Chance Cove Rock light buoy TB5                | 467.28         |
| Chance Rock light buoy PFH5                    | 37.51          |
| Change Island                                  | 368            |
| Change Islands light buoy DWG1                 | 344.39         |
| Change Island Southwest range                  | 377.91, 377.92 |
| Change Islands Tickle - range                  | 370, 371       |
| Channel Gut Five Foot Rock light buoy QG1      | 160.2          |
| Channel Gut Wharf Light                        | 160.7          |
| Channel Head light and whistle buoy QP         | 168            |
| Channel Head Light Station                     | 160            |
| Chapel Arm light buoy TA2                      | 467.05         |
| Charge Rock North Cardinal light buoy JX       | 409            |
| Charlottetown Breakwater Light                 | 279.66         |
| Charlottetown Inner light buoy NM12            | 279.65         |
| Charlton Rock light buoy TC4                   | 453.5          |
| Chateau Point Light                            | 270            |
| Chaulk Point light buoy H23                    | 313            |
| Church Yard Gut Light                          | 51.5           |
| Clarenville Marina breakwater                  | 466.2          |
| Clay Cove Rock light buoy JT1                  | 442.18         |
| Clusters Island                                | 321.05         |
| Coachman's Cove Harbour                        | 268            |
| Coachman's Cove Wharf Light                    | 268.5          |
| Cobbs Arm light buoy DCB1                      | 376.1          |
| Cobbs Arm light buoy DCB2                      | 376.2          |
| Cock Bank light and whistle buoy P20           | 79             |
| Cod Bag Islets Light                           | 280.9          |
| Codroy   | 174            |
| Codroy Breakwater                              | 174.5          |
| Codroy Island Outer light buoy XY1             | 174.1          |
| Codroy light buoy XY                           | 173.5          |
| Codroy light buoy XY3                          | 174.12         |
| Codroy Outer Breakwater Light                  | 174.6          |
| Codroy Outer light buoy XY2                    | 174.2          |
| Coley's Point                                  | 485            |
| Colombier Islands Light Station and Fog Signal | 156            |
| Come By Chance Harbour range                   | 39.41, 39.42   |
| Come By Chance light and bell buoy E11         | 39.3           |
| Come by Chance light and whistle buoy PCC      | 19             |

| <b>C</b>                                    | <b>NO.</b> |
|---|------------|
| Comfort Cove Wharf                          | 353.9      |
| Conception Harbour Wharf Light              | 490        |
| Conche Light                                | 247        |
| Conche Wharf                                | 247.1      |
| Conical Island                              | 319.21     |
| Conne River Wharf Light                     | 132.51     |
| Cooks Harbour light buoy XC7                | 233.22     |
| Cooks Harbour Middle light buoy XC5         | 233.21     |
| Cooks Harbour Outer light buoy XC4          | 233.18     |
| Cooks Harbour Outer light buoy XC6          | 233.17     |
| Cooks Harbour Wharf Light                   | 233.25     |
| Coombes Rock light and whistle buoy E6      | 43.5       |
| Coomb's Cove                                | 121        |
| Cooper Island light buoy XV2                | 222.12     |
| Coopers Ledge light buoy PFH1               | 37.6       |
| Copper Island Light                         | 277        |
| Cork Rock                                   | 372.3      |
| Corner Brook Breakwater East                | 194.7      |
| Corner Brook Breakwater West                | 194.6      |
| Corner Brook East Cardinal light buoy XCB   | 194.8      |
| Cottlesville Harbour light buoy DAA1        | 355.13     |
| Cottlesville Wharf Light                    | 355.131    |
| Cotton Shoal light buoy XPS2                | 208.05     |
| Cottrells Cove Light                        | 344        |
| Cottrells Cove Shoal light buoy DW4.2       | 344.5      |
| Cow Head Harbour light buoy XW1             | 202.6      |
| Cow Head Harbour light buoy XW3             | 202.4      |
| Cow Head light buoy PY                      | 63.7       |
| Cow Head Outer light buoy XW4               | 202.5      |
| Cow Head Wharf                              | 202.2      |
| Cow Rock light buoy KU2                     | 238.2      |
| Cox Rock light buoy QE3                     | 145.82     |
| Crabbes River Channel #2 light buoy XD1     | 176.12     |
| Crabbes River Channel light buoy XD6        | 176.3      |
| Crabbes River Entrance light buoy XD2       | 176        |
| Crabbes River Harbour light buoy XD4        | 176.2      |
| Crabbes River Harbour light buoy XD5        | 176.1      |
| Crabbes River Inner Cautionary light buoy X | 176.4      |
| Crabbes River Light                         | 176.35     |
| Crabbes River light buoy XD3                | 176.11     |
| Crab Head light buoy NC2                    | 284.4      |
| Crab Head Shoal light buoy NC3              | 284.41     |
| Crab Island Shoals light buoy NC2/2         | 284.42     |
| Crackers #1 South Cardinal light buoy JFC   | 407.18     |
| Crackers # 2 North Cardinal light buoy JFR  | 407.7      |
| Crocodile Shoal light buoy KE2              | 265.1      |
| Cross Island                                | 322.01     |
| Crown Island Light                          | 324.3      |
| Cuff Island light buoy QD5                  | 153        |
| Cupids Gut Wharf                            | 487.5      |
| Cupids Inner #1 light buoy CC3              | 487.29     |
| Cupids Inner #2 light buoy CC4              | 487.28     |
| Cupids Outer #1 light buoy CC1              | 487.3      |
| Cupids Outer #2 light buoy CC2              | 487.4      |
| Cupids Wharf                                | 488.1      |
| Curb Rocks West Cardinal light buoy VC      | 111.095    |
| Curlew Island North light buoy NM9          | 279.58     |
| Curtis Causeway Inner light buoy DY23       | 355.088    |
| Curtis Causeway Inner light buoy DY25       | 355.09     |
| Curtis Causeway Outer light buoy DY19       | 355.086    |
| Curtis Causeway Outer light buoy DY21       | 355.087    |
| Curzon Village Light                        | 200.1      |
| Cuttail Island #1 light buoy QV7            | 144.58     |
| Cuttail Island #2 light buoy QV8            | 144.59     |
| Cuttail Island #3 light buoy QV9            | 144.6      |
| Cut Throat Point                            | 318        |

## NEWFOUNDLAND - List of Lights, Buoys and Fog Signals

### INDEX

| D  | NO.     |
|--|---------|
| Daniel's Harbour light buoy XDH2           | 207.2   |
| Dart Rock light buoy HR1                   | 290.31  |
| Davis Cove Wharf Light                     | 44.09   |
| Davis Island East Cardinal light buoy PFD  | 56      |
| Davis Island Light                         | 60      |
| Davis Island light buoy PFD3               | 56.21   |
| Dawson's Point                             | 134     |
| Day Point Light                            | 133.4   |
| Dead Head Shoal light buoy QW3             | 158.721 |
| Deans Rock North Cardinal light buoy DJD   | 364.7   |
| Deepwater Island Light                     | 279.4   |
| Deer Pass light buoy NE2                   | 280.011 |
| Desbarres Canyon (ODAS) light buoy 44138   | 7.1     |
| Diamond Cove (Rose Blanche) light buoy QD2 | 151.6   |
| Dildo Breakwater                           | 467.09  |
| Dildo Channel light buoy DY27              | 355.091 |
| Dildo Head                                 | 467.06  |
| Dildo Run light buoy DY2                   | 355.071 |
| Dildo Run light buoy DY3                   | 355.072 |
| Dildo Run light buoy DY4                   | 355.073 |
| Dildo Run light buoy DY5                   | 355.074 |
| Dildo Run light buoy DY6                   | 355.075 |
| Dildo Run light buoy DY7                   | 355.076 |
| Dildo Run light buoy DY9                   | 355.078 |
| Dildo Run light buoy DY10                  | 355.079 |
| Dildo Run light buoy DY12                  | 355.08  |
| Dildo Run light buoy DY17                  | 355.084 |
| Dildo Run light buoy DY28                  | 355.092 |
| Divers Shoal light buoy V25                | 130.33  |
| Dodding Head Light                         | 68      |
| Doggy Point Light                          | 239.21  |
| Domino Point Light                         | 281     |
| Double Island                              | 278     |
| Double Island                              | 319.225 |
| Double Point                               | 319.254 |
| Dram Island Light                          | 375     |
| Drawbucket Tickle East                     | 324.1   |
| Drawbucket Tickle Light                    | 324     |
| Drovers Rock light buoy DDR                | 383.3   |
| Drunkards Point light buoy PK2             | 73.7    |
| Drunken Harbour Island Light               | 319.323 |
| Ducie Rock light and bell buoy VD1         | 116.5   |
| Duckbill Point                             | 254     |
| Duck Island                                | 319.08  |
| Duck Island Light                          | 360     |
| Duck Island Point light buoy DJ3           | 383.84  |
| Duck Island Shoal light buoy NS2           | 276.75  |
| Duck Rock Light                            | 64.8    |
| Duck Rock light buoy PF                    | 60.2    |
| Dugong Island                              | 324.62  |
| Duntara Wharf Light                        | 442.8   |
| Durrell Arm light buoy DUL4                | 361.61  |
| Durrell Arm light buoy DUL5                | 361.62  |
| Durrell Arm Wharf light buoy DUL7          | 361.63  |
| Durrell Inner Harbour light buoy DUR4      | 361.3   |
| Durrell Inner Harbour light buoy DUR5      | 361.32  |
| Durrell Inner Harbour light buoy DUR6      | 361.33  |
| Durrell Outer Harbour light buoy DUR3      | 361.2   |

| E   | NO.    |
|---|--------|
| Eagle Island (Bay of Islands)                   | 190    |
| East Baldwin Rock light and bell buoy QP2       | 161    |
| East Big Island                                 | 317.8  |
| East End Long Island                            | 340    |
| Eastern Passage light and whistle buoy QA       | 139.7  |
| Eastern Tickle East Cardinal light buoy DFE     | 365.22 |
| East Farewell Reef East Cardinal light buoy DHE | 377.85 |

| E   | NO.    |
|---|--------|
| East Mark Rock light buoy PL2                     | 78.1   |
| East Point Light                                  | 73.83  |
| East Shoal light buoy XK1                         | 216.6  |
| East Sunken light buoy PAG1                       | 75.54  |
| Eclipse Island light buoy QV5                     | 144.57 |
| Ellinor Rock light buoy S2                        | 503.5  |
| Emerald Shoal light buoy ME2                      | 3      |
| Englee Harbour Light                              | 250    |
| Englee Harbour Outer East Cardinal light buoy KEN | 249.9  |
| Englee Wharf                                      | 251    |
| English Harbour East Wharf Light                  | 113.06 |
| English Harbour West                              | 119    |
| English Harbour West light buoy VE1               | 116.41 |
| Enragee light and bell buoy VFC6                  | 111.7  |
| Entry Island Light                                | 323.32 |
| EpINETTE Point light buoy H7                      | 297.5  |
| Eskimo Island Light                               | 294    |
| Exploits Inner light buoy DE6                     | 361.03 |
| Exploits Inner light buoy DE7                     | 361.04 |
| Exploits Outer light buoy DE4                     | 361.01 |
| Exploits Outer light buoy DE5                     | 361.02 |

| F   | NO.      |
|---|----------|
| Fair Haven Breakwater Light               | 37.52    |
| Fair Haven Point Shoal light buoy PFH3    | 37.53    |
| Fair Islands Light                        | 432      |
| Fairway Rock South Cardinal light buoy NN | 324.6    |
| False Cape Island                         | 319.09   |
| False Start Island                        | 324.64   |
| Farewell Harbour Ferry Wharf Light        | 374.5    |
| Farmers Arm light buoy DUR1/3             | 361.52   |
| Farmyard Island Light                     | 322.2    |
| Fermeuse Harbour Inner Wharf Light        | 511.3    |
| Fermeuse Wharf                            | 511.25   |
| Ferryland Head                            | 509      |
| Ferryland Head Wharf                      | 509.11   |
| Ferryland Shoal light buoy MFL3           | 509.1    |
| Fischells Entrance Inner light buoy XE1   | 175.99   |
| Fischells Entrance Outer light buoy XE2   | 175.98   |
| Fish Island Light                         | 280.05   |
| Fish Island Rock light buoy QG3           | 143.5    |
| Fish Point light buoy QX2                 | 157.5    |
| Fish Rock light buoy PJF2                 | 55.16    |
| Fish Rocks South Cardinal light buoy ELH  | 37.4     |
| Five Fathoms West Cardinal light buoy DHC | 376      |
| Five Foot Shoal light buoy QW2            | 158.72   |
| Flat Island Harbour light buoy PF3        | 60.3     |
| Flat Island Rock light buoy NJ1           | 270.01   |
| Flat Islands light buoy QM2               | 159.2    |
| Flat Point, Goose Cove light buoy KG1     | 240.3    |
| Fleur de Lys Entrance Light               | 257.2    |
| Fleur de Lys light buoy KF1               | 257.3    |
| Fleur de Lys light buoy KF4               | 257.41   |
| Fleur de Lys light buoy KF5               | 257.42   |
| Fleur de Lys (Welsh Point) light buoy KF2 | 257.31   |
| Fleur de Lys (White Bay) light buoy KF3   | 257.4    |
| Flintkote Wharf                           | 183.5    |
| Flowers Cove                              | 213      |
| Flowers Cove Inner light buoy XF8         | 213.58   |
| Flowers Cove light buoy XF                | 212.5    |
| Flowers Cove Outer light buoy XF6         | 213.51   |
| Flowers Cove range                        | 214, 215 |
| Flowers Cove Wharf                        | 213.59   |
| Fogo Harbour light buoy DF4/2             | 365.508  |
| Fogo Harbour light buoy DF5/1             | 365.509  |
| Fogo Harbour light buoy DF6               | 365.515  |
| Fogo Harbour light buoy DF7               | 365.52   |

**NEWFOUNDLAND - List of Lights, Buoys and Fog Signals**

**INDEX**

| <b>F</b>   | <b>NO.</b> |
|--|------------|
| Fogo Harbour Wharf Light                               | 365.7      |
| Foots Rock light buoy DJ4                              | 383.82     |
| Foots Rock Sandbar light buoy DJ5                      | 383.81     |
| Ford Harbour Light                                     | 325        |
| Fort Amherst   | 506        |
| Forteau Wharf Light                                    | 228        |
| Fort Point   | 462        |
| Fortune Gut Western Breakwater                         | 103.5      |
| Fortune Harbour Fisherman's Wharf Light                | 103.4      |
| Fortune Harbour Floating Dock Wharf Light              | 105.3      |
| Fortune Harbour Inner light buoy VF2                   | 105.2      |
| Fortune Harbour Inner light buoy VF4                   | 105.1      |
| Fortune Harbour light buoy VF1                         | 103        |
| Fortune Harbour Wharf Light                            | 103.3      |
| Fortune Head Light Station and Fog Signal              | 102        |
| Fortune Wharf  | 105        |
| Fosters Point Rock light buoy TV10                     | 466.01     |
| Fourché Harbour Light                                  | 255        |
| Fox Brook Light  | 185.9      |
| Fox Brook South Wharf Light                            | 185.8      |
| Fox Cove West Cardinal light buoy VF                   | 112.5      |
| Fox Harbour Inner light buoy AF4                       | 36.2       |
| Fox Harbour light buoy AF5                             | 36.3       |
| Fox Harbour light buoy NF1                             | 276.3      |
| Fox Harbour light buoy NF2                             | 276.4      |
| Fox Harbour light buoy NF3                             | 276.5      |
| Fox Harbour Outer light buoy AF2                       | 36         |
| Fox Head light buoy DXY3                               | 372.21     |
| Fox Head light buoy E12                                | 39.4       |
| Fox Island   | 37         |
| Fox Island Light (Hermitage Bay)                       | 128        |
| Fox Point (Fishing Point) Light Station and Fog Signal | 240        |
| Foxtrap Inner Breakwater Light                         | 498.2      |
| Foxtrap Outer Breakwater Light                         | 498.1      |
| François Entrance light and bell buoy QL4              | 136.9      |
| François North Wharf Light                             | 137.15     |
| François West Wharf Light                              | 137.1      |
| Frederickton Harbour light buoy DK6                    | 387        |
| Freezer Rock light buoy NJ2                            | 270.02     |
| Frenchman's Head Light                                 | 198        |
| Freshwater Cove East cardinal light buoy CF            | 476.2      |

| <b>G</b>                                     | <b>NO.</b> |
|--|------------|
| Gadds Point Light                            | 205        |
| Gallop Rock light and whistle buoy PR1       | 66         |
| Gappy Island Light                           | 364.8      |
| Garden Cove Point Light                      | 239.23     |
| Garden Cove Point light buoy KU4             | 238.4      |
| Garden Cove Wharf Light                      | 40.5       |
| Garnish Fairway light and bell buoy VFD      | 111.9      |
| Garnish Inner Breakwater Light               | 112.1      |
| Garnish Light                                | 112        |
| Garnish Outer light buoy VFG1                | 111.94     |
| Garnish Sunker North Cardinal light buoy VFC | 111.8      |
| Garrison Point North Cardinal light buoy DFN | 365.4      |
| Gaultois Dolphin                             | 131.5      |
| Gaultois Harbour                             | 131        |
| Gaultois light buoy VU4                      | 130.82     |
| Gentile Island Shoal light buoy KC3          | 268.1      |
| George Island Shoal light buoy HG            | 287.4      |
| George Island South Cardinal light buoy HGE  | 287.2      |
| Georgies Rock light buoy DBW2                | 341.32     |
| Gibraltar Rock light buoy PX2                | 15.5       |
| Giles Island                                 | 339.5      |
| Gleed Island Light                           | 354.5      |
| Glovertown Harbour Rock light buoy JGM6      | 439.2      |
| Glovertown Wharf                             | 439.1      |

| <b>G</b>   | <b>NO.</b> |
|--|------------|
| Glovertown Yacht Club Wharf                                | 439.23     |
| Go By Point Light  | 64         |
| Goose Bay Narrows turning light buoy H18/2                 | 308.1      |
| Gooseberry Cove Breakwater                                 | 465.3      |
| Gooseberry Cove Shoal light buoy TVG                       | 466.1      |
| Gooseberry Island  | 438        |
| Gooseberry Island light buoy JGS                           | 437.5      |
| Goose Cove (Ant Island) light buoy KG3                     | 241.1      |
| Goose Cove Inner (Cigale Point) light buoy KG5             | 241.16     |
| Goose Cove (Mouse Island) light buoy KG2                   | 240.6      |
| Goose Island Light   | 279.7      |
| Goose Island light buoy QD3                                | 152        |
| Goose Rock light buoy VU2                                  | 130.8      |
| Gourley Island Light                                       | 322.03     |
| Govers Point Island Light                                  | 349.5      |
| Grand Bank Breakwater                                      | 108        |
| Grand Bank light buoy VA1                                  | 111.09     |
| Grand Bank Sector  | 106.5      |
| Grand Bank West Pier Light                                 | 107        |
| Grand Bank Wharf Light                                     | 106        |
| Grand Bruit Light  | 147        |
| Grandfather Rock light buoy DD1                            | 381        |
| Grappling Island Light                                     | 286        |
| Grassy Island Light  | 350        |
| Grassy Island Light  | 393.4      |
| Grassy Point East Cardinal light buoy DNC                  | 340.5      |
| Grates Cove  | 471.7      |
| Grates Cove Wharf  | 473.1      |
| Graveyard Point Breakwater                                 | 162        |
| Graveyard Point Breakwater light buoy QP3                  | 162.5      |
| Graveyard Point Light                                      | 51.6       |
| Great Burin Harbour Inner light buoy PU3                   | 69.3       |
| Great Burin Harbour Inner light buoy PU4                   | 69.4       |
| Great Burin Harbour Outer light buoy PU1                   | 69.1       |
| Great Burin Harbour Outer light buoy PU2                   | 69.2       |
| Great Colinet Island Light                                 | 9          |
| Great Harbour Deep Light                                   | 256        |
| Great Southern Harbour Shoal light buoy EGS                | 38.55      |
| Grebe Point light buoy H25                                 | 313.5      |
| Green Island   | 319.23     |
| Green Island Brook Wharf                                   | 226.8      |
| Green Island (Catalina)                                    | 453        |
| Green Island Cove Wharf                                    | 226.3      |
| Green Island Light   | 276.87     |
| Green Island Light   | 296        |
| Green Island Light   | 389        |
| Green Island light buoy XC1                                | 233.2      |
| Green Island Light Station and Fog Signal                  | 100        |
| Green Island Sunker light buoy QH1                         | 151.5      |
| Green Point Light  | 486        |
| Greenspond range   | 427, 428   |
| Gregory Rock light buoy PR3                                | 66.5       |
| Grey River light and bell buoy QJ                          | 139.3      |
| Grey River Point   | 139.5      |
| Grey River Rocks North Cardinal light and whistle buoy QGR | 139.21     |
| Grey River Wharf   | 139.51     |
| Griquet Harbour Light                                      | 239        |
| Griquet light buoy KQ5                                     | 235.32     |
| Grove Island, East-West range                              | 273, 274   |
| Grove Island, North-South range                            | 275, 276   |
| Grove Island Tickle North light buoy NA8                   | 271        |
| Grove Island Tickle South light buoy NA9                   | 272        |
| Groves Island Tickle light buoy NA7                        | 270.93     |
| Groves Island Tickle light buoy NA10                       | 271.5      |
| Groves Point Entrance light buoy H27                       | 313.6      |
| Gull and Matthews Rock West Cardinal light buoy NGM        | 279.809    |
| Gull Island Light  | 408        |
| Gull Island Light Station (Cape St. John)                  | 326        |
| Gull Rock  | 339        |



**NEWFOUNDLAND - List of Lights, Buoys and Fog Signals**

**INDEX**

| <b>G</b>                                   | <b>NO.</b> |
|--|------------|
| Gull Rock light buoy KU3                   | 238.21     |
| Gull Rock light buoy NA1                   | 270.7      |
| Guinare Rocks East Cardinal light buoy DHG | 385.1      |
| Gushue Rock East Cardinal light buoy NLG   | 280.15     |

| <b>H</b>   | <b>NO.</b> |
|--|------------|
| Hackett Cove Head light buoy D8                  | 358.13     |
| Hail Island East Cardinal light buoy JR          | 439.29     |
| Halfway Reef light buoy JN1                      | 415.01     |
| Halibut Rocks West Cardinal light buoy QHR       | 173.12     |
| Hant's Harbour                                   | 470        |
| Hant's Harbour Breakwater                        | 470.1      |
| Happy Adventure East Wharf Light                 | 439.4      |
| Happy Adventure Light                            | 441.1      |
| Happy Adventure West Wharf Light                 | 441.2      |
| Harbour Breton Wharf Light                       | 126.1      |
| Harbour Buffet                                   | 45         |
| Harbour Grace Channel Fairway light buoy CG      | 478.5      |
| Harbour Grace Inner light buoy CG9               | 482.708    |
| Harbour Grace Islands Light                      | 479        |
| Harbour Grace light buoy CG7                     | 482.5      |
| Harbour Grace Marina                             | 482.789    |
| Harbour Grace Small Boat Basin South Wharf Light | 482.73     |
| Harbour Island Light                             | 139        |
| Harbour Le Cou Breakwater Light                  | 149.2      |
| Harbour Main Wharf                               | 488.7      |
| Harbour Mille light buoy VM4                     | 113.09     |
| Harbour Point                                    | 178        |
| Harbour Point Light                              | 216        |
| Harbour Point light buoy XB4                     | 216.13     |
| Harbour Rock                                     | 243        |
| Harbour Rock light buoy DF4                      | 365.5      |
| Harbour Rock light buoy DPU1                     | 360.1      |
| Harbour Rock light buoy JG3                      | 424.52     |
| Harbour Rock light buoy JW7                      | 410.52     |
| Harbour Rock light buoy MB4                      | 508.22     |
| Harbour Rock light buoy PW2                      | 73.2       |
| Harbour Rock light buoy TM3                      | 450.3      |
| Harbour Rock light buoy VB1                      | 125        |
| Harbour Rock light buoy XW2                      | 202.3      |
| Harbour Rock Shoal light buoy CH2                | 488.5      |
| Harbour Shoal light buoy KN5                     | 239.25     |
| Harbour Shoal light buoy QG5/3                   | 143.74     |
| Hare Cut Point Light                             | 437        |
| Hare Island Light                                | 355.082    |
| Hare Rock light buoy NC1                         | 284.3      |
| Hare Rock light buoy VD5                         | 116.4      |
| Harrys Reef light buoy NY1                       | 319.4      |
| Harrys Rock light buoy QXX                       | 158.3      |
| Hart Head Light                                  | 290.3      |
| Hatten Shoal light buoy NCH2                     | 284.8      |
| Hay Cove Shoal North Cardinal light buoy XM      | 235.5      |
| Haystack Bank light and whistle buoy E4          | 44.5       |
| Haystack Point                                   | 43.7       |
| Haywards Gull Island light buoy DR1/1            | 341.494    |
| Head Harbour Wharf (Pic à Denis Harbour)         | 185.7      |
| Headquarters Wharf Light                         | 442.5      |
| Heart Island light buoy JV7                      | 417.1      |
| Heart's Content                                  | 468        |
| Heart's Content Wharf                            | 468.8      |
| Heart's Delight Breakwater Light                 | 467.51     |
| Heart's Delight North Wharf Light                | 467.506    |
| Hen and Chickens Light                           | 324.5      |
| Henrietta Island Light                           | 293        |
| Hermitage East Breakwater Light                  | 127.52     |
| Hermitage light buoy VH3                         | 127.5      |
| Hermitage West Breakwater Light                  | 127.51     |

| <b>H</b>                                    | <b>NO.</b>   |
|---|--------------|
| Hermitage Wharf Light                       | 127.4        |
| Herring Islands                             | 287          |
| Hickman's Harbour Wharf Light               | 466.6        |
| Hillgrade Wharf Light                       | 360.5        |
| Holton Island                               | 319.06       |
| Holyrood Bay range                          | 492.7, 492.8 |
| Holyrood Breakwater                         | 492.6        |
| Holyrood Generating Plant Light             | 491.5        |
| Holyrood Generating Plant Wharf Light       | 491.6        |
| Hopeall Head Light                          | 467          |
| Hopeall Wharf Light                         | 467.02       |
| Hopedale Harbour light buoy NH1             | 321.4        |
| Hopedale Harbour light buoy NH2             | 321.45       |
| Hopedale Harbour range                      | 321.5, 321.6 |
| Hopedale Shoal West Cardinal light buoy NHH | 321.62       |
| Hubble's Rock light buoy JS2                | 442.51       |
| Hussey Shoal light buoy NUB1                | 278.1        |

| <b>I</b>                                     | <b>NO.</b> |
|--|------------|
| Ikey's Point                                 | 319.35     |
| Indian Lookout South Cardinal light buoy DHL | 372.9      |
| Indian Rock West Cardinal light buoy TRP     | 464.6      |
| Inner Shoal light buoy VW3                   | 122.5      |
| Ireland Island                               | 146        |
| Iron Island Light                            | 67         |
| Ironskull Rock                               | 45.2       |
| Island Rock Cove light buoy DHS              | 338.09     |
| Isle aux Morts light and whistle buoy QX     | 158        |
| Isle aux Morts light buoy QX7                | 158.42     |
| Isle aux Morts North Wharf Light             | 158.75     |
| Isle aux Morts Wharf Light                   | 156.8      |
| Isle Valen light buoy PV1                    | 49.41      |
| Isle Valen light buoy PV2                    | 49.42      |
| Islington Wharf Light                        | 467.45     |

| <b>J</b>                                    | <b>NO.</b> |
|---|------------|
| Jackos Island                               | 319.24     |
| Jackson Arm                                 | 258        |
| Jackson's Cove Wharf                        | 327.8      |
| Jacques Cartier Island light buoy KQ2       | 235.92     |
| Jacques Cartier Road light buoy KQJ         | 237.05     |
| Jacques Fontaine Rock light buoy VJF1       | 113.6      |
| Jeans Head                                  | 469        |
| Jenks Rock light buoy NNB5                  | 324.83     |
| Jermey Rock light buoy DY13                 | 355.081    |
| Jersey Island light buoy PB10               | 67.5       |
| Jerseyside Wharf Light                      | 18.4       |
| Jims Cove Point                             | 341.4      |
| Job's Cove Wharf Light                      | 475.3      |
| Jobs Island South Cardinal light buoy DLW   | 352.4      |
| Joe Batt's Arm Inner light buoy DJ14        | 383.552    |
| Joe Batt's Arm Inner light buoy DJ15        | 383.553    |
| Joe Batts Arm light buoy DJ1                | 383.9      |
| Joe Batt's Arm Outer light buoy DJ12        | 383.56     |
| Joe Batt's Arm Outer light buoy DJ13        | 383.551    |
| Joe Batt's Arm Wharf Light                  | 383.5      |
| Joe Batt's Arm Wharf Light                  | 383.6      |
| Joe Batt's Point Light                      | 384        |
| John Wheaton Rock cautionary light buoy DHJ | 372.4      |
| Jones Rock light buoy PM6                   | 63.52      |

**NEWFOUNDLAND - List of Lights, Buoys and Fog Signals**

**INDEX**

| <b>K</b>                              | <b>NO.</b> |
|---------------------------------------|------------|
| Katauyak Island                       | 323.31     |
| Keels Wharf Light                     | 442.95     |
| Kelligrews Point light buoy CW9       | 497.15     |
| Kellys Island light buoy CW8          | 497.14     |
| Kenamu River range                    | 301, 302   |
| Kenny's Rocks Light                   | 410        |
| Keppel Island                         | 208        |
| Kidialuit Island (Ironbound Islands)  | 321.1      |
| Kikkertavak Island                    | 324.692    |
| Killick Island Light                  | 276.85     |
| Kim's Shoal Cautionary light buoy DCK | 390.15     |
| Kings Cove Head Light                 | 443        |
| Kings Cove Wharf Light                | 443.1      |
| Knights Island Rock                   | 354        |

| <b>L</b>                                     | <b>NO.</b> |
|--|------------|
| Little Bay Light (Tinker Rock)               | 132        |
| Little Bell Island light buoy CW4            | 497.12     |
| Little Black Island                          | 288        |
| Little Burin Harbour Entrance light buoy PB8 | 67.4       |
| Little Burin Harbour light buoy PB12         | 67.6       |
| Little Burin Island                          | 71         |
| Little Burnt Bay light buoy DBE3/1           | 347.37     |
| Little Burnt Bay Shoal light buoy DBE4       | 352.6      |
| Little Burnt Bay Wharf                       | 352.7      |
| Little Denier Island Light                   | 441        |
| Little Fish Island Light                     | 324.34     |
| Little Fogo Islands Light                    | 364        |
| Little Fox Island Light                      | 127.7      |
| Little Grave Island Rock light buoy QW5      | 158.74     |
| Little Harbour East Inner light buoy EE4     | 38.09      |
| Little Harbour East light buoy EE            | 38         |
| Little Harbour East Outer light buoy EE3     | 38.08      |
| Little Harbour East Wharf Light              | 38.1       |
| Little Harbour (La Poile)                    | 148        |
| Little Heart's Ease Shoal light buoy TS1     | 465.2      |
| Little Heart's Ease Wharf Light              | 465.6      |
| Little Horse Stone light buoy JM1            | 399.41     |
| Little Island Light                          | 133.6      |
| Little Islands East Cardinal light buoy MBE  | 508.16     |
| Little Paradise Point Light                  | 49.8       |
| Little Port Head Light                       | 196        |
| Little Port light buoy XLH1                  | 196.1      |
| Little Red Rock light buoy D6                | 358.14     |
| Little Southern Harbour Breakwater Light     | 38.56      |
| Little Southern Harbour light buoy ES        | 38.5       |
| Lobster Cove Head Light                      | 201        |
| Locks Rock West Cardinal light buoy NKK      | 280.015    |
| Long Beach North Breakwater Light            | 482.72     |
| Long Cove Inner light buoy TL3               | 466.86     |
| Long Cove Light                              | 466.9      |
| Long Cove North Light                        | 466.88     |
| Long Cove Outer light buoy TL1               | 466.84     |
| Long Cove Wharf Light                        | 466.89     |
| Long Island Ferry Wharf Light                | 332.9      |
| Long Island Light                            | 52         |
| Long Island light buoy NMP2                  | 279.282    |
| Long Island Outer Shoal light buoy DBE1      | 347.2      |
| Long Island Point                            | 44         |
| Long Island Point                            | 319.316    |
| Long Island Rock light buoy DDW1             | 344.8      |
| Long Island Rocks light buoy DBE3            | 347.3      |
| Long Liner Wharf                             | 448        |
| Long Point                                   | 185        |
| Long Point Light                             | 296.1      |
| Long Point Rock South Cardinal light buoy VL | 114.9      |
| Long Point (Twillingate)                     | 358        |
| Long Pond Beach light buoy CB                | 497.01     |
| Long Pond Beach light buoy CBB               | 497.02     |
| Long Pond Channel light buoy CL2             | 497.3      |
| Long Pond Channel light buoy CL3             | 497.2      |
| Long Pond Channel light buoy CL15            | 498.01     |
| Long Pond Channel light buoy CL19            | 498.04     |
| Long Pond East Breakwater Light              | 498        |
| Long Pond Harbour light buoy CL              | 498.09     |
| Long Pond Harbour light buoy CL12            | 497.4      |
| Long Pond Harbour Turning light buoy CN1     | 496.8      |
| Long Pond Harbour Turning light buoy CN3     | 496.9      |
| Long Pond West Breakwater Light              | 498.02     |
| Long Pond Yacht Channel light buoy CL14      | 497.5      |
| Long Pond Yacht Channel light buoy CL20      | 498.05     |
| Long Pond Yacht Channel light buoy CL23      | 498.06     |
| Long Toms Cove Rock light buoy JCG2          | 441.4      |
| Loon Bay Breakwater Light                    | 353.91     |
| Lord Rock light buoy DC2                     | 389.7      |

| <b>L</b>                                      | <b>NO.</b> |
|---|------------|
| Ladle Cove Inner light buoy JA2               | 393.6      |
| Ladle Cove Outer light buoy JA1               | 393.5      |
| Ladle Cove Wharf Light                        | 393.7      |
| Lady Arm Shoal light buoy NG2                 | 279.81     |
| La Haye Point Light Station and Fog Signal    | 8          |
| Lamaline Inner light buoy PL5                 | 78.13      |
| Lamaline range                                | 77, 78     |
| Lamaline Wharf                                | 75.51      |
| Lamb Rock North Cardinal light buoy MLR       | 7.4        |
| Lance Cove Inner light buoy P JL2             | 55.12      |
| Lance Cove Outer light buoy P JL1             | 55.11      |
| Landmark Point                                | 321.74     |
| L'Anse au Clair light buoy NL2                | 226.6      |
| L'Anse au Clair Wharf Light                   | 226.5      |
| L'Anse-au-Diable light buoy ND1               | 228.4      |
| L'Anse-au-Diable light buoy ND2               | 228.3      |
| L'Anse au Loup Inner Wharf Light              | 228.1      |
| L'Anse au Loup Outer Wharf Light              | 228.2      |
| L'Anse aux Meadows Harbour light buoy XM6     | 235.8      |
| L'Anse aux Meadows light buoy XM5             | 235.7      |
| L'Anse aux Meadows shoal light buoy XM4       | 235.6      |
| La Plante Sunker West Cardinal light buoy PLS | 44.4       |
| La Poile Approach light and bell buoy QE2     | 145.8      |
| Lapole North Shore light buoy QE4             | 145.83     |
| Lapole Wharf                                  | 148.4      |
| Lareto Shoal light buoy H2                    | 295        |
| Lark Harbour Entrance light buoy XL1          | 193.4      |
| Lark Harbour Spit light buoy XL2              | 193.5      |
| Lark Harbour Wharf Light                      | 196.6      |
| La Scie Harbour Breakwater Light              | 267        |
| La Scie Harbour Wharf Light                   | 267.3      |
| La Scie light buoy KL4                        | 267.1      |
| Laura's Point                                 | 324.693    |
| Lawn West Breakwater Light                    | 73.84      |
| Leading Mark Island Light                     | 284.35     |
| Leading Ticks                                 | 342        |
| League Rock East light buoy DLR1              | 340.1      |
| League Rock West light buoy DLR3              | 340.3      |
| Ledger Rock light buoy JW2                    | 413        |
| Leg Island light buoy NW6                     | 270.23     |
| Leo's Rock light buoy KU6                     | 238.5      |
| Lewisporte Floating Wharf                     | 353.2      |
| Lewisporte Inner Wharf                        | 353.8      |
| Lewisporte Mid-catwalk                        | 353.7      |
| Lewisporte Outer Dolphin                      | 353.6      |
| Lewisport Marina                              | 353.5      |
| Linton Rock light buoy JGM4                   | 438.9      |
| Little Bay Arm light buoy DB3                 | 336.25     |
| Little Bay Arm light buoy DB5                 | 336.27     |
| Little Bay Cautionary light buoy PML          | 63.535     |
| Little Bay Island                             | 332        |

## NEWFOUNDLAND - List of Lights, Buoys and Fog Signals

### INDEX

| L  | NO.      |
|--|----------|
| Lord's Cove Fog Signal                   | 75       |
| Lord's Cove Wharf Light                  | 75.1     |
| Lower Cove light buoy XLC                | 183.7    |
| Lower Harbour Point Light                | 465.9    |
| Lower Lance Cove Wharf                   | 464.5    |
| Lowe Rock light buoy TC5                 | 457.5    |
| Lower Rock South Cardinal light buoy QLC | 137.23   |
| Lower Sandy Point Light                  | 351      |
| Lower Sandy Shoal light buoy DPH1        | 351.4    |
| Lumley Cove Inner light buoy MF6         | 511.23   |
| Lumley Cove Middle light buoy MF4        | 511.22   |
| Lumsden Breakwater South                 | 405.3    |
| Lumsden Inner light buoy JL4             | 403.91   |
| Lumsden range                            | 404, 405 |
| Lushes Bight Light                       | 334      |
| Lushes Bight light buoy DL1              | 333      |
| Lushes Bight Wharf Light                 | 335      |

| M  | NO.     |
|--|---------|
| Macks Island Light                               | 332.2   |
| Mad Moll Rock light buoy NM2                     | 279.29  |
| Mad Moll Rocks light buoy NA1/1                  | 270.45  |
| Mad Rocks light buoy DUR2                        | 361.5   |
| Main Brook Wharf Light                           | 246     |
| Main Tickle Shoal light buoy NW7                 | 270.25  |
| Makkovik Cautionary Wharf Light                  | 321.25  |
| Makkovik Wharf                                   | 321.3   |
| Man of War Rock light buoy H1                    | 290     |
| Man O'War Cove                                   | 372.5   |
| Man O'War Cove Dolphin                           | 372.7   |
| Manuel Island Light (Napakatakalik)              | 322     |
| Manuels River light buoy CW5                     | 497.11  |
| Marchand Rock light buoy QV2.4                   | 144.52  |
| Margaree Harbour light buoy QM4                  | 159.13  |
| Margaree Point Light                             | 159.5   |
| Margaree Ruin light buoy QM6                     | 159.42  |
| Margaree Wharf Light                             | 159.14  |
| Margery Rock light buoy VG1/1                    | 133.1   |
| Marguerite Point light buoy KA4                  | 243.1   |
| Marguerite Point Wharf                           | 243.31  |
| Marley Rocks light buoy NS1                      | 276.8   |
| Marten's Rock light buoy KR2                     | 251.5   |
| Marticot Island Light Station                    | 50      |
| Martin Ledge North Cardinal light buoy TG        | 471.8   |
| Mary's Harbour (Inner Harbour) light buoy NMH3   | 276.78  |
| Mary's Harbour (Inner Harbour) light buoy NMH4   | 276.771 |
| Marystown Wharf Light                            | 63.55   |
| McCallum Marine Wharf Light                      | 135.1   |
| McCallum (Whale Rock) light and whistle buoy Q23 | 133.8   |
| Meadows Point                                    | 195     |
| Merasheen Harbour Fairway light buoy PH          | 49.5    |
| Merasheen Harbour Inner light buoy PH4           | 49.44   |
| Merasheen Harbour Outer light buoy PH2           | 49.4    |
| Middle Arm light buoy JGM5                       | 439.22  |
| Middle Arm light buoy JGM7                       | 439.21  |
| Middle Arm light buoy KA2.2                      | 243.11  |
| Middle Arm Point                                 | 191     |
| Middle Arm Rock light buoy DMM6                  | 327.9   |
| Middle Arm Wharf                                 | 328     |
| Middle Baldwin light and bell buoy QP4           | 169     |
| Middle Head                                      | 73      |
| Middle Rock Light                                | 383     |
| Middle Sunker light buoy QX3                     | 158.77  |
| Miles Cove Wharf                                 | 332.6   |
| Mille Harbour Entrance light buoy VM2            | 113.08  |
| Mill Point (Botwood)                             | 352     |
| Ming's Bight Wharf Light                         | 267.5   |

| M  | NO.     |
|--|---------|
| Monkstown light buoy PQ3                         | 51.66   |
| Monkstown Wharf Light                            | 51.68   |
| Montagnais Islands Light                         | 298.1   |
| Montagnais Shoal light buoy HN                   | 298.2   |
| Moorey Cove Shoal light buoy DR2                 | 341.495 |
| Moreton's Harbour Inner light buoy DM5           | 356.2   |
| Moreton's Harbour Light                          | 357     |
| Moreton's Harbour Outer light buoy DM3           | 356.1   |
| Moreton's Harbour Wharf Light                    | 356     |
| Morgan Island light buoy QV4                     | 144.56  |
| Mortier Bay light and whistle buoy PM            | 64.84   |
| Moses Point                                      | 341.1   |
| Motherlake Bay West light buoy QK2               | 160.1   |
| Mount Arlington Wharf                            | 37.509  |
| Mount Pickle Sector                              | 324.672 |
| Mouse Island                                     | 241     |
| Mouse Island Shoal North Cardinal light buoy DDS | 380.2   |
| Mouse Rock light buoy CP2                        | 486.65  |
| Muddy Hole Point Light                           | 399     |
| Muddy Shag Island Light                          | 401     |
| Murphy Rock light buoy PK6                       | 73.82   |
| Musgrave Harbour Breakwater Light                | 397     |
| Musgrave Harbour Inner Breakwater Light          | 397.1   |
| Musgrave Harbour light buoy JM2                  | 400     |
| Musgrave Harbour light buoy JM3                  | 399.1   |
| Musgrave Harbour light buoy JM3/1                | 399.125 |
| Musgrave Harbour light buoy JM4/2                | 399.126 |
| Musgrave Harbour light buoy JM5                  | 399.12  |
| Musgrave Harbour Outer Breakwater Light          | 396.75  |
| Musgravetown Breakwater                          | 441.49  |
| Mussel Bed Rocks light buoy DLW1                 | 352.8   |
| Mustard Gull Island Rock light buoy JSB2         | 442.16  |

| N  | NO.     |
|--|---------|
| Nain Wharf Light                                   | 325.21  |
| Naked Man North Cardinal light buoy QEN            | 145.86  |
| Nameless Island                                    | 324.12  |
| Nameless Point Light                               | 212.56  |
| Napojotalik Shoal light buoy NHH2                  | 321.73  |
| Narrows Island light buoy NM10                     | 279.62  |
| Narrows Island South light buoy NM8                | 279.59  |
| Natuashish Wharf Light                             | 323.492 |
| Negro Islands Light                                | 324.19  |
| Net Rocks light buoy V23                           | 130.31  |
| Net Shoal light buoy QM1                           | 159.11  |
| New Ferolle Inner light buoy XFG4                  | 217.11  |
| New Ferolle Outer light buoy XFG2                  | 217.1   |
| New Ferolle Peninsula Light Station and Fog Signal | 220     |
| New Harbour Inner light buoy TN5                   | 466.93  |
| New Harbour (Middle) light buoy TN4                | 466.92  |
| New Harbour Outer light buoy TN2                   | 466.91  |
| Newtown Inner light buoy JN4                       | 415.04  |
| Newtown Inner light buoy JN5                       | 415.05  |
| Newtown Light                                      | 415     |
| Newtown Outer light buoy JN2                       | 415.02  |
| Newtown Outer light buoy JN3                       | 415.03  |
| Newtown Wharf Light                                | 415.3   |
| Nid Island Light                                   | 249     |
| Nippers Harbour light buoy DNR2                    | 326.3   |
| Nippers Harbour light buoy DNR3                    | 326.4   |
| Nippers Harbour light buoy DNR4                    | 326.2   |
| Nippers Islands                                    | 327     |
| Nochalik Island Light                              | 324.14  |
| Noeling Cove light buoy PM7                        | 63.54   |
| Noggin Cove Islands (Grass Islands)                | 388     |
| Noggin Cove light buoy DN4                         | 388.2   |
| Noggin Cove light buoy DN5                         | 388.3   |

## NEWFOUNDLAND - List of Lights, Buoys and Fog Signals

### INDEX

| N   | NO.     |
|---|---------|
| Norman Rock light buoy XC2                      | 233.14  |
| Norris Point                                    | 204     |
| North Arm Wharf Light                           | 492.55  |
| North East Breaker West Cardinal light buoy NQB | 319.239 |
| Northern Head                                   | 510     |
| Northern Island                                 | 319.1   |
| Northern Point Rock light buoy TW1              | 469.21  |
| Northern Ship light buoy NA3                    | 270.9   |
| North Harbour Point Light                       | 40      |
| North Harbour Rock light buoy KA1               | 242.31  |
| North Harbour Wharf Light                       | 39.7    |
| North Head                                      | 505.5   |
| North of Douglas light buoy QV2.8               | 144.55  |
| North Penguin Island                            | 403     |
| North Shoal Shag Rock light buoy QH2            | 151.4   |
| Northwest Head                                  | 141     |
| North West Point light buoy H8                  | 297.6   |
| North West River Entrance light buoy HN1        | 298     |
| North West River light buoy HN3                 | 298.3   |

| O  | NO.     |
|--|---------|
| Ochre Pit Cove Breakwater Light              | 475.1   |
| Ochre Pit Cove East light buoy CJ5           | 475.5   |
| Ochre Pit Cove West light buoy CJ6           | 475.6   |
| Oderin Harbour Entrance Light                | 54      |
| O'Donnells Wharf Light                       | 8.6     |
| Offer Seal Island West Rock light buoy QE2.2 | 145.81  |
| Offer Wadham Island Light                    | 396     |
| Old Bonaventure Entrance light buoy TRB3     | 463.1   |
| Old Bonaventure Inner light buoy TRB4        | 463.29  |
| Old Bonaventure Inner light buoy TRB6        | 463.35  |
| Old Bonaventure Wharf Light                  | 463.3   |
| Old Ferolle Entrance light buoy XFF1         | 216.9   |
| Old Harry East Cardinal light buoy MCB       | 508.211 |
| Old King East Cardinal light buoy NK         | 280.03  |
| Old Man Shoal East Cardinal light buoy HM    | 285.2   |
| Old Perlican Inner Breakwater Light          | 470.5   |
| Old Perlican Inner Breakwater Light          | 470.7   |
| Old Perlican Inner Harbour light buoy TP8    | 470.55  |
| Old Perlican Inner Harbour light buoy TP11   | 470.53  |
| Old Perlican Inner light buoy TP             | 470.52  |
| Old Perlican Inner light buoy TP6            | 470.71  |
| Old Perlican Inner light buoy TP7            | 470.72  |
| Old Perlican Inner light buoy TP9            | 470.51  |
| Old Perlican Light                           | 471     |
| Old Perlican Outer light buoy TP1            | 471.51  |
| Old Perlican Outer light buoy TP2            | 470.76  |
| Old Perlican Outer light buoy TP3            | 470.75  |
| Old Perlican Outer light buoy TP4            | 470.73  |
| Old Perlican Outer light buoy TP5            | 470.74  |
| Old Tim light buoy DWG7                      | 344.42  |
| Open Hall Wharf                              | 442.12  |
| Otter Island Narrows light buoy DB4          | 336.26  |
| Otter Island Shoal light buoy DB2            | 336.21  |
| Outer Sandy Islands light buoy NLL           | 280.17  |

| P  | NO.     |
|--|---------|
| Packs Harbour Approaches light buoy NX1      | 284.352 |
| Packs Harbour Approaches light buoy NX2      | 284.351 |
| Packs Harbour Light                          | 285     |
| Pacquet Harbour Entrance Light               | 264     |
| Pacquet Harbour light buoy KP1               | 264.1   |
| Pacquet Harbour light buoy KP2               | 264.2   |
| Pacquet Wharf Light                          | 265     |
| Palungitak (Bridges Passage) light buoy NNB2 | 324.72  |

| P  | NO.     |
|--|---------|
| Pancake Rock light buoy QP9                              | 172     |
| Pancake Shoal light buoy S1                              | 502     |
| Parkers Cove light buoy PJP2                             | 55.19   |
| Parky Rock light buoy DUL2                               | 361.4   |
| Parson's Pond Entrance #1 light buoy XPP1                | 203.2   |
| Parson's Pond Entrance #2 light buoy XPP2                | 203.1   |
| Partridge Point Light                                    | 257     |
| Pass Island Fog Signal                                   | 130     |
| Pass Island Light  | 129     |
| Pauls Cap light buoy D1                                  | 358.17  |
| Paytrick Rock light buoy DC9                             | 390.13  |
| Peaked Rock light buoy KQP                               | 237.3   |
| Peckford Island Light                                    | 395     |
| Penguin Island North Cardinal light and whistle buoy QLE | 139.1   |
| Penguin Island West Cardinal light and whistle buoy QLV  | 139.2   |
| Penney Island light buoy NR7                             | 229.65  |
| Penneys Cove Ferry Wharf                                 | 438.5   |
| Pennys Cove Point light buoy JPC1                        | 438.6   |
| Pennys Rock light buoy (Seldom) DS2                      | 378.9   |
| Perrett's Tickle light buoy NT7                          | 323.54  |
| Peter Point Shoal South Cardinal light buoy XWC          | 197.5   |
| Petite Forte Inner light buoy PE7                        | 53.4    |
| Petite Forte light buoy PE5                              | 53.29   |
| Petite Forte Wharf Light                                 | 53.5    |
| Petit Forte Light  | 53      |
| Petit Forte Outer light buoy PE                          | 53.3    |
| Petley Rock light buoy TRP2                              | 466.75  |
| Petley Wharf Light                                       | 466.8   |
| Petty Harbour North Breakwater Light                     | 507.6   |
| Petty Harbour Shoal light buoy MP1                       | 507.51  |
| Petty Harbour Shoal light buoy MP2                       | 507.5   |
| Petty Harbour South Breakwater                           | 507.7   |
| Phillips Head light buoy DPH2                            | 351.2   |
| Phillips Head Wharf Light                                | 350.6   |
| Pick Ledge light and bell buoy PM4                       | 64.81   |
| Pigeon Island  | 319.07  |
| Pigeon Island (Inlet) light buoy NT2                     | 323.49  |
| Pigeon Island Light                                      | 279.31  |
| Pigeon Island Light                                      | 319.6   |
| Pigeon Island light buoy NT1                             | 323.51  |
| Pigeon Island light buoy PL3                             | 78.19   |
| Pigeon Island Shoal light buoy Q22                       | 133.78  |
| Pikes Arm #1 light buoy DPA2                             | 375.1   |
| Pikes Arm #2 light buoy DPA1                             | 375.2   |
| Pikes Arm #3 light buoy DPA4                             | 375.34  |
| Pikes Arm #4 light buoy DPA3                             | 375.43  |
| Pikes Arm #5 light buoy DPA6                             | 375.5   |
| Pikes Arm #6 light buoy DPA5                             | 375.6   |
| Pikes Arm #7 light buoy DPA8                             | 375.7   |
| Pikes Arm #8 light buoy DPA7                             | 375.8   |
| Pikes Island Breakwater                                  | 170     |
| Pikes Island Breakwater light buoy QP6                   | 170.5   |
| Pikes Island West light buoy QP12                        | 165     |
| Pilley's Island Ferry Wharf Light                        | 332.7   |
| Pilly Rock light buoy DF3                                | 365.3   |
| Pinchgut Island Light                                    | 462.51  |
| Pinsent's Arm Entrance light buoy NMP4                   | 279.285 |
| Pinsent's Arm Inner light buoy NMP6                      | 279.287 |
| Pinsent's Arm light buoy NMP1                            | 279.283 |
| Pinsents Arm light buoy NMP3                             | 279.286 |
| Pitman's Island Light                                    | 157     |
| Pittmans Island Inner light buoy QX6                     | 158.41  |
| Placentia Gut Outer light buoy PX4                       | 18.2    |
| Placentia Harbour range                                  | 17, 18  |
| Plate Cove West Breakwater                               | 442.3   |
| Pointe L'Anse au Clair light buoy NL1                    | 226.55  |
| Pointe Riche   | 211     |
| Point La Haye light buoy MH2                             | 7.5     |

**NEWFOUNDLAND - List of Lights, Buoys and Fog Signals**

**INDEX**

| <b>P</b>                                       | <b>NO.</b>   |
|--|--------------|
| Point Lance light buoy ML                      | 13           |
| Point Leamington Wharf                         | 345          |
| Point of Bay Shoal light buoy DPB              | 350.12       |
| Point of Bay Wharf Light                       | 350.1        |
| Point of Beach light buoy CG6                  | 480.7        |
| Point of Beach Sector                          | 481.1        |
| Point of Lamb light buoy DVP4                  | 355.7        |
| Point Pleasant light buoy QP7                  | 171          |
| Point Verde Light Station                      | 16           |
| Pomeroy Rock light buoy DJ2                    | 383.8        |
| Pond Island Point                              | 355.5        |
| Pool's Cove Wharf                              | 116.3        |
| Port au Choix                                  | 212          |
| Port au Choix light buoy XLP1                  | 211.1        |
| Port au Choix light buoy XP2                   | 211.5        |
| Port au Choix range                            | 212.1, 212.2 |
| Port aux Basques range                         | 166, 167     |
| Port aux choix Light buoy XP2.2                | 211.2        |
| Port de Grave Breakwater East                  | 486.1        |
| Port de Grave Breakwater West                  | 486.2        |
| Port de Grave Inner East Breakwater            | 487.1        |
| Port de Grave Inner West Breakwater            | 487.2        |
| Port Harmon Breakwater                         | 180.1        |
| Port Harmon Channel light buoy XS2             | 180.2        |
| Port Harmon Channel light buoy XS3             | 180.51       |
| Port Harmon Channel light buoy XS6             | 180.53       |
| Port Harmon Channel light buoy XS7             | 180.54       |
| Port Harmon Channel light buoy XS8             | 180.55       |
| Port Harmon East Turning Basin light buoy XS10 | 180.61       |
| Port Harmon Entrance light buoy XS1            | 180          |
| Port Harmon Inner light buoy XS5               | 180.52       |
| Port Harmon light buoy XS                      | 179.5        |
| Port Harmon range                              | 179.3, 179.4 |
| Port Harmon Turn Basin light buoy XS9          | 180.6        |
| Port Harmon West Turning Basin light buoy XS11 | 180.62       |
| Port Hope Simpson light buoy NA13              | 272.7        |
| Port Hope Simpson Wharf Light                  | 276.1        |
| Port Kirwan light buoy MK2                     | 510.1        |
| Port Kirwan Wharf                              | 510.5        |
| Port Rexton Shoal light buoy TR1               | 462.31       |
| Port Saunders Wharf                            | 208.06       |
| Portugal Cove Breakwater Light                 | 497          |
| Portugal Cove range                            | 495, 496     |
| Portugal Cove South light and fog signal       | 2            |
| Portugal Cove South light buoy MPS             | 1.55         |
| Portugal Cove South light buoy MPS1            | 1.91         |
| Postville Wharf                                | 319.5        |
| Potato Island light buoy QX9                   | 158.31       |
| Potuk Island Light                             | 324.21       |
| Pound Rocks Light                              | 424          |
| Powles Head                                    | 5            |
| Powles Head light and bell buoy ME             | 5.5          |
| Primer Rock light buoy DUL3                    | 361.6        |
| Primer Rock light buoy DUR1                    | 361.1        |
| Princeton Wharf                                | 442.6        |
| Prosser Rock light buoy S3                     | 503          |
| Puffin Flat Island                             | 439          |
| Puffin Island                                  | 430          |
| Punchbowl Channel light buoy NL5               | 280.4        |

| <b>Q</b>                           | <b>NO.</b> |
|------------------------------------|------------|
| Quaker Hat                         | 319.2      |
| Quaker Hat light buoy NQ1          | 319.12     |
| Quarry Rock light buoy TV4         | 465.8      |
| Querré Island light buoy XP1       | 211.3      |
| Querré Island Shoal light buoy XP3 | 211.6      |
| Quidi Vidi Breakwater              | 501.1      |

| <b>Q</b>                          | <b>NO.</b> |
|-----------------------------------|------------|
| Quirpon                           | 235        |
| Quirpon Approaches light buoy KQ1 | 235.91     |
| Quirpon Wharf Light               | 237.01     |

| <b>R</b>  | <b>NO.</b> |
|---|------------|
| Rabbit Island East light buoy H19                         | 310        |
| Rabbit Island North light buoy H20                        | 311        |
| Rabbit Island West light buoy H21                         | 310.5      |
| Ragged Islands  | 464        |
| Ragged Point Light  | 113        |
| Ragged Rock light buoy PK1                                | 73.6       |
| Raggey Rock light buoy VFC2                               | 111.2      |
| Rags Island (Fogo Island) Light                           | 365        |
| Raleigh Breakwater Light                                  | 219.5      |
| Raleigh light buoy XR1                                    | 219.6      |
| Ramea (Browns Rock)                                       | 139.8      |
| Ramea Inner light buoy QR5/1                              | 140.54     |
| Ramea South Bank light buoy QR3                           | 140.52     |
| Random Head Harbour Light                                 | 465        |
| Red Bay   | 230        |
| Red Harbour Breakwater Light                              | 62.1       |
| Red Harbour Head Light                                    | 62         |
| Red Island  | 184        |
| Red Island Inner light buoy ER5                           | 49.1       |
| Red Island Light  | 49         |
| Red Island Light  | 280        |
| Red Island Middle light buoy ER3                          | 49.12      |
| Red Island Outer light buoy ER1                           | 49.3       |
| Red Island Shoal ODAS light buoy                          | 19.5       |
| Red Island Shoal West Cardinal light and whistle buoy EDD | 22         |
| Red Point Bank East Cardinal light buoy NWW               | 270.4      |
| Red Rock Shoal light buoy JB3                             | 446.1      |
| Reefs Harbour light buoy XFG6                             | 217.13     |
| Rencontre East  | 116        |
| Rencontre East Harbour South Cardinal light buoy VRE      | 115.8      |
| Rencontre East Wharf Light                                | 115.9      |
| Rencontre Island Light                                    | 144.8      |
| Renews Breakwater   | 515.57     |
| Renews Harbour #1 light buoy MR4                          | 515.53     |
| Renews Harbour #2 light buoy MR3                          | 515.54     |
| Renews Harbour #3 light buoy MR5                          | 515.55     |
| Renews Harbour #4 light buoy MR6                          | 515.56     |
| Renews Head light and bell buoy MR1                       | 515.5      |
| Renews Rocks East Cardinal light and whistle buoy MR      | 516        |
| Renews Southside Wharf Light                              | 515.58     |
| Renews Wharf Light  | 515.51     |
| Reubans Rock light buoy QF2                               | 145.9      |
| Riches Island light buoy VG6                              | 133.66     |
| Riflesight Hill Light                                     | 324.4      |
| Rift Raft Rocks light buoy TH1                            | 469.89     |
| Rigolet Cove Wharf Light                                  | 290.5      |
| Rigolet Light   | 291        |
| Ritters Arm Shoal light buoy DW5                          | 344.9      |
| Riverhead Inner light buoy MH6                            | 8.12       |
| Riverhead Outer light buoy MH4                            | 8.1        |
| Riverhead Wharf Light                                     | 8.2        |
| River of Ponds Breakwater                                 | 207.5      |
| Roberts Arm Wharf   | 341.5      |
| Rocky Harbour Entrance light buoy XR2                     | 200.2      |
| Rocky Harbour Wharf Light                                 | 200.3      |
| Rocky Point (Harbour Breton)                              | 124        |
| Roddickton-Bide Arm Breakwater Light                      | 253        |
| Rodger light buoy D3                                      | 358.161    |
| Rogers Point Shoal light buoy DH1                         | 373.1      |
| Rolf Rock light buoy PM9                                  | 63.51      |
| Rose Blanche  | 150.19     |

**NEWFOUNDLAND - List of Lights, Buoys and Fog Signals**

**INDEX**

| <b>R</b>                            | <b>NO.</b> |
|-------------------------------------|------------|
| Rose Blanche East Wharf Light       | 150        |
| Rose Blanche Ferry Wharf Light      | 150.1      |
| Rose Blanche light buoy QR6         | 151.2      |
| Rose Blanche light buoy QRB         | 148.9      |
| Rose Blanche Shoal light buoy QR1/1 | 149.09     |
| Roses Head light buoy D4            | 358.15     |
| Roti Bay light buoy VR1             | 133.11     |
| Roti Bay light buoy VR2             | 133.12     |
| Roti Bay light buoy VR3             | 133.13     |
| Roti Bay light buoy VR4             | 133.14     |
| Roti Bay light buoy VR5             | 133.15     |
| Roti Bay light buoy VR6             | 133.17     |
| Roti Bay light buoy VR7             | 133.16     |
| Roti Bay light buoy VR9             | 133.19     |
| Roti Point Light                    | 133        |
| Round Harbour Wharf Light           | 326.11     |
| Roundhill Island Light              | 280.8      |
| Rouzes Brook East Breakwater Light  | 184.83     |
| Rouzes Brook West Breakwater Light  | 183.82     |
| Run By Guess                        | 317.9      |
| Rushoon # 1 light buoy PR           | 55.77      |
| Rushoon Breakwater Light            | 55.8       |
| Ruth Island Light                   | 369        |

| <b>S</b>  | <b>NO.</b> |
|---|------------|
| Seal Rock light buoy PM5                              | 63.53      |
| Seal Rocks light buoy NA11                            | 272.5      |
| Seal Rocks light buoy QE5                             | 145.84     |
| Seine Rock  | 426        |
| Seldom Breakwater                                     | 378.7      |
| Generaluk Rock (Hopedale) East Cardinal light buoy NH | 321.77     |
| Sentinel Hill   | 324.691    |
| Shag Island   | 189        |
| Shag Island light buoy DV3                            | 367.51     |
| Shag Island Rock light buoy JCG3                      | 441.5      |
| Shag Rock light buoy QM2.4                            | 159.12     |
| Shag Rock light buoy TM1                              | 450.1      |
| Shag Rocks Light                                      | 37.5       |
| Shag Rocks light buoy NMS2                            | 276.55     |
| Shag Rock Sunker light and bell buoy VS2              | 123        |
| Shalloway Island, Burin light buoy PB2                | 70         |
| Shalloway Island Light                                | 69         |
| Sheers Rock light buoy DVP3                           | 355.6      |
| Shinney Rock light buoy NW3                           | 270.3      |
| Ship Cove Ferry Wharf                                 | 139.84     |
| Ship Cove Wharf                                       | 139.85     |
| Shiphouse Rock light buoy DPU2                        | 360.2      |
| Ship Island   | 362        |
| Ship Run light buoy DSR2                              | 346.36     |
| Ships Run light buoy JL3                              | 403.9      |
| Shoal Cove West Breakwater Light                      | 217.12     |
| Shoal Northwest light buoy QR5                        | 140.53     |
| Shoal Point (Lewisperde) light buoy DLW3              | 353.25     |
| Shoal Point light buoy XU3                            | 185.5      |
| Shoal Short Reach light buoy QG5.1                    | 143.71     |
| Shoal Tickle  | 352.95     |
| Shoal Tickle East Cardinal light buoy DSC             | 352.94     |
| Shoal Tickle Light                                    | 361        |
| Shoal Tickle light buoy DSP1                          | 352.96     |
| Shoal Tickle light buoy DSP2                          | 352.97     |
| Shoe Cove Breakwater Light                            | 326.05     |
| Shoe Cove Point                                       | 431        |
| Short Reach light buoy QG5                            | 143.7      |
| Short Reach light buoy QG6                            | 143.72     |
| Sibley's Cove   | 470.4      |
| Sibley's Cove light buoy TSC1                         | 470.3      |
| Sibley's Cove light buoy TSC2                         | 470.2      |
| Simms Island light buoy DF2                           | 365.26     |
| Sisters East light buoy KV4                           | 269.2      |
| Sisters Island  | 319.25     |
| Skinner Rock light buoy DWG5                          | 344.41     |
| Skinner's Rock light buoy DWG3                        | 344.4      |
| Sleepy Point West Cardinal light buoy KL              | 266.1      |
| Sloop Harbour Point                                   | 319        |
| Sloping Rock light buoy DY8                           | 355.077    |
| Small Unnamed Island Light                            | 324.79     |
| Smiths Harbour Rock light buoy DSM4                   | 327.6      |
| Smiths Harbour Wharf                                  | 327.5      |
| Smith's Point light buoy KU5                          | 238.45     |
| Smoker Island Light                                   | 377        |
| Smoker Island South Cardinal light buoy DHF           | 377.87     |
| Snack Cove Light                                      | 284.96     |
| Snooks Cove Light                                     | 292        |
| Soldier Rock East Cardinal light buoy NPW             | 229.1      |
| Solid Island light buoy DY30                          | 355.095    |
| Sops Arm  | 261        |
| Sound Island Point                                    | 42         |
| South Arm light buoy CH4                              | 492.5      |
| South Dildo Wharf Light                               | 467.08     |
| South Downkist light buoy DY24                        | 355.089    |
| South Duck Island Shoal light buoy HD1                | 287.3      |
| Southeast Bight Point                                 | 51.69      |
| Southeast Bight Wharf                                 | 51.7       |
| Southern Cat Island light buoy JL5                    | 403.92     |

| <b>S</b>  | <b>NO.</b> |
|---|------------|
| Saddle Bank South Cardinal light buoy NBT             | 280.85     |
| Saddle Island light buoy NR6                          | 229.6      |
| Sally Rock light buoy PAG3                            | 75.53      |
| Salmon Cove Point                                     | 491        |
| Salmon Point  | 135        |
| Saltons Brook light buoy JT                           | 442.2      |
| Saltons Brook light buoy JT2                          | 442.4      |
| Saltons Brook light buoy JTT1                         | 442.45     |
| Salvage Harbour Light                                 | 440        |
| Salvage light buoy JSA2                               | 439.64     |
| Salvage light buoy JSA3                               | 439.61     |
| Salvage light buoy JSA4                               | 439.62     |
| Salvage light buoy JSA6                               | 439.6      |
| Salvage Shoal light buoy CJ4                          | 475.4      |
| Salvage Wharf   | 439.65     |
| Sandbanks # 1 light buoy QV2.6                        | 144.53     |
| Sandbanks #2 light buoy QV3.7                         | 144.54     |
| Sandy Cove Wharf                                      | 222.1      |
| Sandy Island Shoal light buoy NNA2                    | 324.66     |
| Sandy Point Channel light buoy H11                    | 305        |
| Sandy Point Channel light buoy H12                    | 304        |
| Sandy Point Channel light buoy H13                    | 307        |
| Sandy Point Channel light buoy H14                    | 306        |
| Sandy Point Channel light buoy H15                    | 307.3      |
| Sandy Point Channel light buoy H16                    | 307.6      |
| Sandy Point Channel light buoy H17                    | 309        |
| Sandy Point Channel light buoy H18                    | 308        |
| Sandy Point light buoy KQ8                            | 235.35     |
| Sandy Point Turning light buoy H10                    | 303        |
| Satoarsook Island                                     | 321.75     |
| Saturday Ledge light buoy MB2                         | 508.21     |
| Sauker Rock South Cardinal light and whistle buoy PBD | 72.9       |
| Savage Cove Wharf                                     | 215.1      |
| Scab Rock light buoy NR4                              | 230.1      |
| Scammels Lookout Light                                | 425        |
| Schooner Island Light                                 | 233.15     |
| Seal Cove Breakwater                                  | 130.4      |
| Seal Cove Wharf Light                                 | 263        |
| Seal Island Rock                                      | 353.1      |
| Seal Ledges light buoy XF2                            | 212.55     |
| Seal Rock light buoy DBT2                             | 352.16     |
| Seal Rock light buoy DW1                              | 344.6      |

**NEWFOUNDLAND - List of Lights, Buoys and Fog Signals**

**INDEX**

| <b>S</b>  | <b>NO.</b>   |
|---|--------------|
| Southern Epinette Shoal light buoy HC1            | 297.51       |
| South Head  | 192          |
| South Point (Great Collinet Island) light buoy MS | 8.7          |
| Southport Rock #1 light buoy TSP2                 | 465.38       |
| Southport Rock #2 light buoy TSP4                 | 465.39       |
| Southport Shore                                   | 465.37       |
| Southport Wharf                                   | 465.4        |
| South Pound Island                                | 429          |
| South Rock South Cardinal light buoy JMS          | 402          |
| South Tickle                                      | 405.4        |
| South Tikigakjuk Island                           | 323.29       |
| Southwest Arm light buoy VB3                      | 126          |
| Southwest Rock light buoy PSW2                    | 74.4         |
| Southwest Rock light buoy QS2                     | 140.7        |
| South Wolf Island                                 | 283          |
| Spaniard's Bay Breakwater Light                   | 483          |
| Spear Point                                       | 276.2        |
| Spotted Islands Harbour light buoy NSP2           | 280.79       |
| Square Island South Cardinal light buoy NMS       | 279.73       |
| Squasho North light buoy NE3                      | 280.01       |
| Squasho Run light buoy NE5                        | 280.09       |
| Squasho South North Cardinal light buoy NE        | 280.012      |
| Squasho South North Cardinal light buoy NEE       | 280.013      |
| Squid Rocks light buoy JV5                        | 417.05       |
| Stag Harbour light buoy DG2                       | 372.2        |
| Stag Harbour light buoy DX5                       | 372.63       |
| Stag Harbour Run East Cardinal light buoy DX      | 372.6        |
| Stag Harbour Run Light                            | 374          |
| Stag Harbour Run light buoy DX6                   | 372.62       |
| Stag Harbour Run light buoy DX7                   | 372.61       |
| Stag Rock   | 67.7         |
| Stag Rock light buoy DX8                          | 373          |
| St. Alban's Wharf Light                           | 132.5        |
| Stanley Rocks light and bell buoy PS1             | 63           |
| St. Anthony Harbour                               | 242          |
| St. Anthony Harbour light buoy KA2                | 242.3        |
| St. Anthony Inner light buoy KA6                  | 243.3        |
| St. Anthony Outer light buoy KM1                  | 243.2        |
| St. Barbe Harbour Light                           | 216.3        |
| St Barbe Inner light buoy XB3                     | 216.12       |
| St. Barbe Islands Light                           | 257.5        |
| St Barbe light buoy XB2                           | 216.1        |
| St Barbe Outer light buoy XB1                     | 216.09       |
| St. Barbe range                                   | 215.8, 215.9 |
| St. Bernard's Breakwater Light                    | 113.3        |
| St. Bernards light buoy VS1                       | 113.4        |
| St. Bride's Breakwater Light                      | 14.6         |
| St. Bride's Entrance light buoy PSB4              | 14.41        |
| St. Bride's Floating Wharf Light                  | 14.56        |
| St. Brides Fog Signal                             | 15           |
| St. Brides Inner Wharf                            | 14.81        |
| St. Bride's Light                                 | 14.8         |
| St. Brides light buoy PSB2                        | 14.4         |
| St. Brides Port Entrance light buoy PSB3          | 14.5         |
| St. Charles Inner light buoy NUC2                 | 277.6        |
| Steering Island Light                             | 385          |
| Steering Rock                                     | 55           |
| Stern Rock light buoy QV2.2                       | 144.512      |
| St. George's Breakwater                           | 183.1        |
| St. George's Breakwater North                     | 183.2        |
| St. George's Cautionary Light                     | 183          |
| St. George's Harbour Inner light buoy XG3         | 178.14       |
| St. George's Harbour Inner light buoy XG4         | 178.15       |
| St. George's Harbour Outer light buoy XG1         | 178.12       |
| St. George's Harbour Outer light buoy XG2         | 178.13       |
| Stirrup Island light                              | 324.9        |
| St. Jacques Harbour Wharf Light                   | 118.1        |
| St. Jacques Island                                | 118          |
| St. John's Harbour                                | 503.6        |

| <b>S</b>                                  | <b>NO.</b> |
|---|------------|
| St. John's Harbour range                  | 504, 505   |
| St. Lawrence Wharf                        | 73.1       |
| St. Lunaire Harbour light buoy KN3        | 239.24     |
| St. Lunaire Wharf Light                   | 239.27     |
| St. Mary Island South light buoy N12      | 281.7      |
| St. Mary's Cays light and bell buoy M16   | 12         |
| St. Michaels Bay light buoy NM5           | 279.45     |
| St. Michaels Bay light buoy NM6           | 279.5      |
| St. Michaels Bay North light buoy NM7     | 279.6      |
| St. Michael's Island                      | 353        |
| Stone Island light buoy JB2               | 448.4      |
| Storehouse Island                         | 364.5      |
| St. Phillips Wharf Light                  | 491.58     |
| Strathcona Run (Labrador) light buoy NNS3 | 325.2      |
| Strathcona Run (Nain) light buoy NNS2     | 325.1      |
| Striped Island Light                      | 321.058    |
| St. Shotts Fog Signal Station             | 7          |
| St. Shotts light buoy MC                  | 7.2        |
| Summerford light buoy DU2                 | 354.95     |
| Summerford Wharf Light                    | 355        |
| Summerville Outer light buoy JS1          | 442.52     |
| Summerville Wharf Light                   | 442.519    |
| Sunken Rock light buoy VSC                | 130.34     |
| Sunker Rock light buoy V30                | 130.32     |
| Sunker Rock West Cardinal light buoy DSR  | 352.15     |
| Sunnyside Wharf Light                     | 465.7      |
| Surgeon Cove Point Light Station          | 347        |
| Swan Island Rock light buoy DBE2          | 347.4      |
| Sweet Bay Wharf Light                     | 442.14     |

| <b>T</b>                                      | <b>NO.</b> |
|---|------------|
| Taktok Point Light                            | 324.69     |
| Tanners Rock light buoy DY15                  | 355.083    |
| Tea Kettle Island Light                       | 355.085    |
| Terra Nova Point light buoy N14               | 281.8      |
| Terrington Narrows Channel light buoy H29     | 315        |
| Terrington Narrows Channel light buoy H30     | 314        |
| Terrington Narrows Channel light buoy H32     | 316        |
| Terrington Narrows Channel light buoy H33     | 317        |
| Terrington Narrows Sector                     | 317.5      |
| Terry's Shoal light buoy CP4                  | 487        |
| The Bar Harbour Grace light buoy CG3          | 480        |
| The Basin light buoy NR8                      | 229.7      |
| The Brandishes light buoy JK4                 | 442.9      |
| The Bridges Passage light buoy NNB3           | 324.71     |
| The Feather Bed North Cardinal light buoy NKF | 280.02     |
| The Ground (Come by Chance) light buoy E14    | 39.31      |
| The Horses Light                              | 323.6      |
| The Louse light buoy NR3                      | 229.8      |
| The Pippies South Cardinal light buoy NLP     | 280.04     |
| The Sisters light buoy NM4                    | 279.83     |
| The Sisters West light buoy KC1               | 267.9      |
| The Turnpikes Light                           | 325.23     |
| Thistle Rock South Cardinal light buoy NR     | 230.2      |
| Thomas Rocks light and bell buoy PM2          | 64.83      |
| Thornlea Wharf                                | 471.9      |
| Tickle Cove Wharf Light                       | 442.13     |
| Tickle Point Light                            | 372        |
| Tides Cove Point                              | 65         |
| Tilcey Point Light                            | 276.89     |
| Tilley's Rock light buoy JS3                  | 442.509    |
| Tilting Harbour light buoy DTL1               | 394.1      |
| Tilting Harbour light buoy DTL2               | 394.2      |
| Tilting Harbour light buoy DTL3               | 394.3      |
| Tilting Harbour light buoy DTL4               | 394.31     |
| Tilton Harbour                                | 394        |
| Tim Barrett Rock light buoy EL2               | 37.45      |

## NEWFOUNDLAND - List of Lights, Buoys and Fog Signals

### INDEX

| T  | NO.     |
|--|---------|
| Tinker Rock  | 379     |
| Tinker Rock South Cardinal light buoy NCT                  | 284.1   |
| Tobin' Rock light buoy TG1                                 | 467.14  |
| Tobin's Point  | 44.1    |
| Tobins Shoal light buoy NQ3                                | 319.229 |
| Tom Cod Rock West Cardinal light buoy DBB                  | 336     |
| Tom Gears Run light buoy NT4                               | 323.521 |
| Tom Gears Run North light buoy NT5                         | 323.53  |
| Tom Gears Run South light buoy NT3                         | 323.52  |
| Toole Rock light buoy NB2                                  | 280.16  |
| Tooth Rock light buoy QE4.2                                | 145.85  |
| Topsail Head light buoy CW3                                | 498.16  |
| Torbay Wharf   | 499.2   |
| Travers Cove Point light buoy A11                          | 28.3    |
| Trepassey Harbour Light                                    | 4       |
| Trepassey Wharf  | 3.5     |
| Trinity East Wharf   | 463.2   |
| Trout River Bay Shoal light buoy XT3                       | 199.2   |
| Trout River Light  | 199     |
| Trout River Point Rock light buoy XT2                      | 199.1   |
| Trout River Wharf Light                                    | 199.4   |
| Tucker's Rock light buoy JW5                               | 410.51  |
| Tucks High Point light buoy DC11                           | 390.14  |
| Turnip Island Rock light buoy QR2                          | 140.51  |
| Turtle Island  | 324.63  |
| Twelve Foot Rock West Cardinal light buoy (Henely Hr.) NJT | 269.99  |
| Twillingate Breakwater                                     | 359.5   |
| Twillingate Cautionary light buoy DT                       | 358.6   |
| Twillingate Harbour Light                                  | 359.2   |
| Twillingate Harbour light buoy DT2                         | 358.1   |
| Twillingate light buoy DT3                                 | 358.191 |
| Twillingate light buoy DT4                                 | 358.192 |
| Twillingate light buoy DT5                                 | 358.193 |
| Twillingate light buoy DT8                                 | 358.3   |
| Twillingate light buoy DT9                                 | 358.39  |
| Twillingate light buoy DT10                                | 358.4   |
| Twillingate light buoy DT13                                | 358.55  |
| Twillingate Wharf  | 359     |
| Twillingate (Young Point) light buoy DT6                   | 358.2   |
| Twin Islands Light   | 279.3   |
| Two Foot Shoal light buoy QW4                              | 158.71  |

| U  | NO.              |
|--|------------------|
| Uigortlek Island range                   | 324.673, 324.674 |
| Ukasiksalik Island Light                 | 322.3            |
| Umiginak Island Light                    | 321.8            |
| Unknown Island range                     | 324.67, 324.671  |
| Upper Black Island                       | 348              |
| Upper Black Island Rocks light buoy DBE5 | 348.2            |
| Upper Jenkins Cove Wharf                 | 358.132          |
| Uyagaksuak Rock light buoy NV2           | 323.491          |

| V   | NO.      |
|---|----------|
| Valleyfield range                           | 416, 417 |
| Valleyfield Wharf Light                     | 420      |
| Vanguard Shoal light buoy KN1               | 239.22   |
| Vardys Island light buoy QP10               | 164      |
| Vardys Island (Rhode Island)                | 163      |
| Varket Channel West Cardinal light buoy JRR | 439.3    |
| Vestal Rock light and bell buoy PK4         | 73.8     |
| Vesuvius Rock West Cardinal light buoy DHV  | 384.9    |
| Vincent Shoal North Cardinal light buoy KQ  | 237.2    |
| Vincent Shoal South Cardinal light buoy KQV | 237.1    |
| Virgin Arm Inner Shoal light buoy DVA5      | 360.47   |
| Virgin Arm light buoy DVA3                  | 360.48   |

| V                                | NO.    |
|----------------------------------|--------|
| Virgin Arm Shoal light buoy DVA2 | 360.49 |
| Virgin Arm Wharf Light           | 360.51 |

| W  | NO.     |
|--|---------|
| Wabby Rock light buoy DC3                            | 389.71  |
| Walker Island West Cardinal light buoy NLW           | 280.13  |
| Walker's Point light buoy JV8                        | 419.52  |
| Wall Island Point Light                              | 277.5   |
| Walter's Shoal light buoy JM3/3                      | 399.127 |
| Wareham Fishermen's Wharf Light                      | 431.5   |
| Washball Rock light buoy PD8                         | 53.93   |
| Watch Rock North Cardinal light and whistle buoy QLB | 138.5   |
| Wesleyville (Bennets High Island)                    | 412     |
| Wesleyville Wharf                                    | 411     |
| Western Bay Head Light                               | 475     |
| Western Bay Head light buoy DW2                      | 346.2   |
| Western Head light buoy J9                           | 442.7   |
| Western Head light buoy VJK1                         | 113.07  |
| Western Indian Island light buoy DW3                 | 374.3   |
| Western Island light buoy QM3                        | 159.3   |
| Western Rock # 1 light buoy DBT7                     | 352.18  |
| Western Rock # 2 light buoy DBT6                     | 352.19  |
| West Flat Island                                     | 142     |
| West Head Light                                      | 49.2    |
| West light buoy TW                                   | 469.8   |
| West Mark Rock light buoy PL1                        | 78.12   |
| West Point Light Station                             | 137     |
| Westport Breakwater Light                            | 260.5   |
| Westport Cove  | 260     |
| West Shoal light buoy XK2                            | 216.5   |
| West Turnavik Island                                 | 319.322 |
| Weybridge Shoal light buoy TV6                       | 466.08  |
| Whale Back Rock North Cardinal light buoy DDN        | 352.2   |
| Whales Back Shoal light buoy NE1                     | 279.84  |
| Whales Rock light buoy VFC1                          | 111.1   |
| Wharf Rock light buoy PS2                            | 51.65   |
| Whiffen Head light buoy E10                          | 39.2    |
| White Bear Island Light (Nanuaktok)                  | 320     |
| White Ground light buoy D9                           | 358.11  |
| White Ground Shoal light buoy DWG2                   | 345.41  |
| White Horse Rock light buoy MR2                      | 515.4   |
| White Island   | 221     |
| White Islets North Cardinal light buoy JWT           | 442.19  |
| White Point  | 193     |
| White Point Light                                    | 282     |
| White Rowsel Shoal light buoy N15                    | 281.9   |
| White Sunkers Inner light buoy QX5                   | 158.4   |
| Whiteway Breakwater Light                            | 467.5   |
| Wild Cove Wharf Light                                | 263.5   |
| Wilfred's Rock light buoy DR1                        | 332.61  |
| Williams Harbour light buoy NW5                      | 270.2   |
| Williams Rock light and bell buoy EW1                | 38.62   |
| Willis Reach East Cardinal light buoy JWR            | 439.305 |
| Windy Tickle Light                                   | 322.1   |
| Windy Tickle light buoy NVW2                         | 322.8   |
| Winsor Point   | 321     |
| Winterton Shoal light buoy TW2                       | 469.22  |
| Witless Bay Wharf Light                              | 507.93  |
| Wolf Island light buoy JSB4                          | 442.15  |
| Wood Island  | 324.61  |
| Woods Island Light                                   | 197     |
| Woody Island Light                                   | 371.1   |
| Woody Island light buoy NCH3                         | 284.74  |
| Woody Island light buoy PW2.2                        | 62.93   |
| Woody Island Rock light buoy NCH1                    | 284.73  |
| Woody Point Light                                    | 200     |
| Wreck Cove Wharf                                     | 122     |



NEWFOUNDLAND - List of Lights, Buoys and Fog Signals

INDEX OF LIGHT BUOY BY DESIGNATORS

| #     | NO. |
|-------|-----|
| 44138 | 7.1 |

| A   | NO.  |
|-----|------|
| A2  | 20   |
| A4  | 23   |
| A6  | 26   |
| A8  | 26.5 |
| A10 | 28   |
| A11 | 28.3 |
| A13 | 28.1 |
| AF2 | 36   |
| AF4 | 36.2 |
| AF5 | 36.3 |

| C    | NO.     |
|------|---------|
| CB   | 497.01  |
| CB2  | 484.1   |
| CB4  | 484.2   |
| CB5  | 484.3   |
| CBB  | 497.02  |
| CC1  | 487.3   |
| CC2  | 487.4   |
| CC3  | 487.29  |
| CC4  | 487.28  |
| CF   | 476.2   |
| CG   | 478.5   |
| CG3  | 480     |
| CG4  | 480.5   |
| CG6  | 480.7   |
| CG7  | 482.5   |
| CG9  | 482.708 |
| CH2  | 488.5   |
| CH4  | 492.5   |
| CJ4  | 475.4   |
| CJ5  | 475.5   |
| CJ6  | 475.6   |
| CL   | 498.09  |
| CL2  | 497.3   |
| CL3  | 497.2   |
| CL12 | 497.4   |
| CL14 | 497.5   |
| CL15 | 498.01  |
| CL19 | 498.04  |
| CL20 | 498.05  |
| CL23 | 498.06  |
| CN1  | 496.8   |
| CN3  | 496.9   |
| CP2  | 486.65  |
| CP4  | 487     |
| CR2  | 476.1   |
| CV2  | 474     |
| CW   | 497.1   |
| CW3  | 498.16  |
| CW4  | 497.12  |
| CW5  | 497.11  |
| CW8  | 497.14  |
| CW9  | 497.15  |

| D  | NO.     |
|----|---------|
| D1 | 358.17  |
| D2 | 358.16  |
| D3 | 358.161 |
| D4 | 358.15  |
| D5 | 358.159 |
| D6 | 358.14  |

| D      | NO.     |
|--------|---------|
| D7     | 358.12  |
| D8     | 358.13  |
| D9     | 358.11  |
| DAA1   | 355.13  |
| DB2    | 336.21  |
| DB3    | 336.25  |
| DB4    | 336.26  |
| DB5    | 336.27  |
| DBB    | 336     |
| DBE1   | 347.2   |
| DBE2   | 347.4   |
| DBE3   | 347.3   |
| DBE3/1 | 347.37  |
| DBE4   | 352.6   |
| DBE5   | 348.2   |
| DBP2   | 355.2   |
| DBT2   | 352.16  |
| DBT6   | 352.19  |
| DBT7   | 352.18  |
| DBW2   | 341.32  |
| DC     | 390.131 |
| DC2    | 389.7   |
| DC3    | 389.71  |
| DC7    | 390     |
| DC8    | 390.12  |
| DC9    | 390.13  |
| DC11   | 390.14  |
| DCB1   | 376.1   |
| DCB2   | 376.2   |
| DCC    | 360.53  |
| DCC2   | 360.52  |
| DCK    | 390.15  |
| DD1    | 381     |
| DD2    | 378.5   |
| DD2.2  | 346.3   |
| DD3    | 378.6   |
| DDN    | 352.2   |
| DDR    | 383.3   |
| DDS    | 380.2   |
| DDW1   | 344.8   |
| DE4    | 361.01  |
| DE5    | 361.02  |
| DE6    | 361.03  |
| DE7    | 361.04  |
| DF2    | 365.26  |
| DF3    | 365.3   |
| DF4    | 365.5   |
| DF4/2  | 365.508 |
| DF5/1  | 365.509 |
| DF6    | 365.515 |
| DF7    | 365.52  |
| DFE    | 365.22  |
| DFN    | 365.4   |
| DG2    | 372.2   |
| DH1    | 373.1   |
| DHC    | 376     |
| DHE    | 377.85  |
| DHF    | 377.87  |
| DHG    | 385.1   |
| DHJ    | 372.4   |
| DHL    | 372.9   |
| DHL2   | 360.54  |
| DHS    | 338.09  |
| DHV    | 384.9   |
| DJ1    | 383.9   |
| DJ1/3  | 383.78  |
| DJ2    | 383.8   |
| DJ3    | 383.84  |
| DJ4    | 383.82  |

NEWFOUNDLAND - List of Lights, Buoys and Fog Signals

INDEX OF LIGHT BUOY BY DESIGNATORS

| D     | NO.     |
|-------|---------|
| DJ5   | 383.81  |
| DJ10  | 383.55  |
| DJ12  | 383.56  |
| DJ13  | 383.551 |
| DJ14  | 383.552 |
| DJ15  | 383.553 |
| DJD   | 364.7   |
| DK2   | 387.91  |
| DK6   | 387     |
| DL1   | 333     |
| DLB   | 331.9   |
| DLR1  | 340.1   |
| DLR3  | 340.3   |
| DLW   | 352.4   |
| DLW1  | 352.8   |
| DLW3  | 353.25  |
| DM3   | 356.1   |
| DM5   | 356.2   |
| DMM6  | 327.9   |
| DN4   | 388.2   |
| DN5   | 388.3   |
| DNC   | 340.5   |
| DNC2  | 341.2   |
| DNR2  | 326.3   |
| DNR3  | 326.4   |
| DNR4  | 326.2   |
| DPA1  | 375.2   |
| DPA2  | 375.1   |
| DPA3  | 375.43  |
| DPA4  | 375.34  |
| DPA5  | 375.6   |
| DPA6  | 375.5   |
| DPA7  | 375.8   |
| DPA8  | 375.7   |
| DPB   | 350.12  |
| DPH1  | 351.4   |
| DPH2  | 351.2   |
| DPU1  | 360.1   |
| DPU2  | 360.2   |
| DR1   | 332.61  |
| DR1/1 | 341.494 |
| DR2   | 341.495 |
| DR3   | 341.496 |
| DS2   | 378.9   |
| DSC   | 352.94  |
| DSM4  | 327.6   |
| DSP1  | 352.96  |
| DSP2  | 352.97  |
| DSR   | 352.15  |
| DSR2  | 346.36  |
| DT    | 358.6   |
| DT2   | 358.1   |
| DT3   | 358.191 |
| DT4   | 358.192 |
| DT5   | 358.193 |
| DT6   | 358.2   |
| DT8   | 358.3   |
| DT9   | 358.39  |
| DT10  | 358.4   |
| DT13  | 358.55  |
| DTL1  | 394.1   |
| DTL2  | 394.2   |
| DTL3  | 394.3   |
| DTL4  | 394.31  |
| DU2   | 354.95  |
| DUL2  | 361.4   |
| DUL3  | 361.6   |
| DUL4  | 361.61  |
| DUL5  | 361.62  |

| D      | NO.     |
|--------|---------|
| DUL7   | 361.63  |
| DUR1   | 361.1   |
| DUR1/3 | 361.52  |
| DUR2   | 361.5   |
| DUR3   | 361.2   |
| DUR4   | 361.3   |
| DUR5   | 361.32  |
| DUR6   | 361.33  |
| DV3    | 367.51  |
| DVA2   | 360.49  |
| DVA3   | 360.48  |
| DVA5   | 360.47  |
| DVP3   | 355.6   |
| DVP4   | 355.7   |
| DVP5   | 355.8   |
| DW1    | 344.6   |
| DW2    | 346.2   |
| DW3    | 374.3   |
| DW4.2  | 344.5   |
| DW5    | 344.9   |
| DWD    | 345.3   |
| DWG1   | 344.39  |
| DWG2   | 345.41  |
| DWG3   | 344.4   |
| DWG5   | 344.41  |
| DWG7   | 344.42  |
| DX     | 372.6   |
| DX5    | 372.63  |
| DX6    | 372.62  |
| DX7    | 372.61  |
| DX8    | 373     |
| DXY3   | 372.21  |
| DY2    | 355.071 |
| DY3    | 355.072 |
| DY4    | 355.073 |
| DY5    | 355.074 |
| DY6    | 355.075 |
| DY7    | 355.076 |
| DY8    | 355.077 |
| DY9    | 355.078 |
| DY10   | 355.079 |
| DY12   | 355.08  |
| DY13   | 355.081 |
| DY15   | 355.083 |
| DY17   | 355.084 |
| DY19   | 355.086 |
| DY21   | 355.087 |
| DY23   | 355.088 |
| DY24   | 355.089 |
| DY25   | 355.09  |
| DY27   | 355.091 |
| DY28   | 355.092 |
| DY29   | 355.093 |
| DY30   | 355.095 |

| E   | NO.   |
|-----|-------|
| E3  | 44.8  |
| E4  | 44.5  |
| E6  | 43.5  |
| E7  | 43    |
| E9  | 39.1  |
| E10 | 39.2  |
| E11 | 39.3  |
| E12 | 39.4  |
| E14 | 39.31 |
| EA  | 38.8  |
| EA2 | 38.75 |
| EC1 | 38.2  |

NEWFOUNDLAND - List of Lights, Buoys and Fog Signals

INDEX OF LIGHT BUOY BY DESIGNATORS

| E   | NO.   |
|-----|-------|
| EDD | 22    |
| EE  | 38    |
| EE3 | 38.08 |
| EE4 | 38.09 |
| EGS | 38.55 |
| EL2 | 37.45 |
| ELH | 37.4  |
| ER1 | 49.3  |
| ER3 | 49.12 |
| ER5 | 49.1  |
| ES  | 38.5  |
| EW1 | 38.62 |
| EW2 | 38.65 |
| EWC | 38.67 |

| H     | NO.    |
|-------|--------|
| H1    | 290    |
| H2    | 295    |
| H4    | 297    |
| H7    | 297.5  |
| H8    | 297.6  |
| H10   | 303    |
| H11   | 305    |
| H12   | 304    |
| H13   | 307    |
| H14   | 306    |
| H15   | 307.3  |
| H16   | 307.6  |
| H17   | 309    |
| H18   | 308    |
| H18/2 | 308.1  |
| H19   | 310    |
| H20   | 311    |
| H21   | 310.5  |
| H22   | 312    |
| H23   | 313    |
| H25   | 313.5  |
| H27   | 313.6  |
| H29   | 315    |
| H30   | 314    |
| H32   | 316    |
| H33   | 317    |
| HC1   | 297.51 |
| HC2   | 297.52 |
| HC4   | 297.53 |
| HD1   | 287.3  |
| HG    | 287.4  |
| HGE   | 287.2  |
| HM    | 285.2  |
| HN    | 298.2  |
| HN1   | 298    |
| HN3   | 298.3  |
| HR1   | 290.31 |

| J    | NO.   |
|------|-------|
| J9   | 442.7 |
| JA1  | 393.5 |
| JA2  | 393.6 |
| JB2  | 448.4 |
| JB3  | 446.1 |
| JB5  | 445.2 |
| JB6  | 447.1 |
| JB7  | 445.4 |
| JBR  | 449.5 |
| JC2  | 442.1 |
| JC6  | 442   |
| JCG2 | 441.4 |

| J     | NO.     |
|-------|---------|
| JCG3  | 441.5   |
| JF1   | 407.2   |
| JF2   | 407.1   |
| JF2/2 | 407.19  |
| JF4   | 407.3   |
| JFC   | 407.18  |
| JFR   | 407.7   |
| JG3   | 424.52  |
| JGM4  | 438.9   |
| JGM5  | 439.22  |
| JGM6  | 439.2   |
| JGM7  | 439.21  |
| JGS   | 437.5   |
| JK3   | 442.75  |
| JK4   | 442.9   |
| JL3   | 403.9   |
| JL4   | 403.91  |
| JL5   | 403.92  |
| JM1   | 399.41  |
| JM2   | 400     |
| JM3   | 399.1   |
| JM3/1 | 399.125 |
| JM3/3 | 399.127 |
| JM4/2 | 399.126 |
| JM5   | 399.12  |
| JMS   | 402     |
| JN1   | 415.01  |
| JN2   | 415.02  |
| JN3   | 415.03  |
| JN4   | 415.04  |
| JN5   | 415.05  |
| JPC1  | 438.6   |
| JR    | 439.29  |
| JR1   | 439.31  |
| JR4   | 439.35  |
| JR6   | 439.36  |
| JRR   | 439.3   |
| JS1   | 442.52  |
| JS2   | 442.51  |
| JS3   | 442.509 |
| JS4   | 442.518 |
| JSA2  | 439.64  |
| JSA3  | 439.61  |
| JSA4  | 439.62  |
| JSA6  | 439.6   |
| JSB   | 442.17  |
| JSB2  | 442.16  |
| JSB4  | 442.15  |
| JT    | 442.2   |
| JT1   | 442.18  |
| JT2   | 442.4   |
| JTT1  | 442.45  |
| JV4   | 418     |
| JV5   | 417.05  |
| JV7   | 417.1   |
| JV8   | 419.52  |
| JW2   | 413     |
| JW5   | 410.51  |
| JW7   | 410.52  |
| JWB   | 414.1   |
| JWR   | 439.305 |
| JWT   | 442.19  |
| JX    | 409     |

| K     | NO.    |
|-------|--------|
| KA1   | 242.31 |
| KA2   | 242.3  |
| KA2.2 | 243.11 |

NEWFOUNDLAND - List of Lights, Buoys and Fog Signals

INDEX OF LIGHT BUOY BY DESIGNATORS

| K   | NO.    |
|-----|--------|
| KA4 | 243.1  |
| KA6 | 243.3  |
| KC1 | 267.9  |
| KC3 | 268.1  |
| KE2 | 265.1  |
| KEN | 249.9  |
| KF1 | 257.3  |
| KF2 | 257.31 |
| KF3 | 257.4  |
| KF4 | 257.41 |
| KF5 | 257.42 |
| KG1 | 240.3  |
| KG2 | 240.6  |
| KG3 | 241.1  |
| KG5 | 241.16 |
| KL  | 266.1  |
| KL4 | 267.1  |
| KM1 | 243.2  |
| KN1 | 239.22 |
| KN3 | 239.24 |
| KN5 | 239.25 |
| KP1 | 264.1  |
| KP2 | 264.2  |
| KQ  | 237.2  |
| KQ1 | 235.91 |
| KQ2 | 235.92 |
| KQ3 | 235.31 |
| KQ5 | 235.32 |
| KQ7 | 235.34 |
| KQ8 | 235.35 |
| KQB | 237.4  |
| KQG | 235.3  |
| KQJ | 237.05 |
| KQP | 237.3  |
| KQV | 237.1  |
| KR2 | 251.5  |
| KU2 | 238.2  |
| KU3 | 238.21 |
| KU4 | 238.4  |
| KU5 | 238.45 |
| KU6 | 238.5  |
| KV4 | 269.2  |

| M    | NO.     |
|------|---------|
| M14  | 6.5     |
| M16  | 12      |
| MA1  | 509.52  |
| MA2  | 509.5   |
| MB2  | 508.21  |
| MB3  | 11      |
| MB4  | 508.22  |
| MBE  | 508.16  |
| MC   | 7.2     |
| MCB  | 508.211 |
| ME   | 5.5     |
| ME2  | 3       |
| MF   | 511     |
| MF4  | 511.22  |
| MF6  | 511.23  |
| MFL3 | 509.1   |
| MH2  | 7.5     |
| MH4  | 8.1     |
| MH6  | 8.12    |
| MK2  | 510.1   |
| ML   | 13      |
| MLR  | 7.4     |
| MP1  | 507.51  |
| MP2  | 507.5   |

| M    | NO.    |
|------|--------|
| MPS  | 1.55   |
| MPS1 | 1.91   |
| MR   | 516    |
| MR1  | 515.5  |
| MR2  | 515.4  |
| MR3  | 515.54 |
| MR4  | 515.53 |
| MR5  | 515.55 |
| MR6  | 515.56 |
| MS   | 8.7    |
| MSF  | 499.1  |

| N     | NO.     |
|-------|---------|
| N12   | 281.7   |
| N14   | 281.8   |
| N15   | 281.9   |
| NA1   | 270.7   |
| NA1/1 | 270.45  |
| NA3   | 270.9   |
| NA5   | 270.92  |
| NA7   | 270.93  |
| NA8   | 271     |
| NA9   | 272     |
| NA10  | 271.5   |
| NA11  | 272.5   |
| NA13  | 272.7   |
| NB2   | 280.16  |
| NBT   | 280.85  |
| NBT1  | 280.91  |
| NC1   | 284.3   |
| NC2   | 284.4   |
| NC2/2 | 284.42  |
| NC3   | 284.41  |
| NC4   | 284.6   |
| NC5   | 284.5   |
| NC6   | 284.71  |
| NCH1  | 284.73  |
| NCH2  | 284.8   |
| NCH3  | 284.74  |
| NCT   | 284.1   |
| ND    | 280.009 |
| ND1   | 228.4   |
| ND2   | 228.3   |
| NE    | 280.012 |
| NE1   | 279.84  |
| NE2   | 280.011 |
| NE3   | 280.01  |
| NE5   | 280.09  |
| NEE   | 280.013 |
| NF1   | 276.3   |
| NF2   | 276.4   |
| NF3   | 276.5   |
| NG2   | 279.81  |
| NGM   | 279.809 |
| NH    | 321.77  |
| NH1   | 321.4   |
| NH2   | 321.45  |
| NHH   | 321.62  |
| NHN2  | 321.73  |
| NJ1   | 270.01  |
| NJ2   | 270.02  |
| NJT   | 269.99  |
| NK    | 280.03  |
| NKF   | 280.02  |
| NKK   | 280.015 |
| NL    | 280.1   |
| NL1   | 226.55  |
| NL2   | 226.6   |

NEWFOUNDLAND - List of Lights, Buoys and Fog Signals

INDEX OF LIGHT BUOY BY DESIGNATORS

| N    | NO.     |
|------|---------|
| NL5  | 280.4   |
| NLG  | 280.15  |
| NLL  | 280.17  |
| NLP  | 280.04  |
| NLW  | 280.13  |
| NM   | 279.72  |
| NM2  | 279.29  |
| NM4  | 279.83  |
| NM5  | 279.45  |
| NM6  | 279.5   |
| NM7  | 279.6   |
| NM8  | 279.59  |
| NM9  | 279.58  |
| NM10 | 279.62  |
| NM12 | 279.65  |
| NMH2 | 276.77  |
| NMH3 | 276.78  |
| NMH4 | 276.771 |
| NMN1 | 279.9   |
| NMP1 | 279.283 |
| NMP2 | 279.282 |
| NMP3 | 279.286 |
| NMP4 | 279.285 |
| NMP6 | 279.287 |
| NMS  | 279.73  |
| NMS1 | 276.7   |
| NMS2 | 276.55  |
| NN   | 324.6   |
| NNA2 | 324.66  |
| NNA3 | 324.65  |
| NNB2 | 324.72  |
| NNB3 | 324.71  |
| NNB5 | 324.83  |
| NNS2 | 325.1   |
| NNS3 | 325.2   |
| NP   | 270.03  |
| NPW  | 229.1   |
| NQ1  | 319.12  |
| NQ3  | 319.229 |
| NQB  | 319.239 |
| NR   | 230.2   |
| NR3  | 229.8   |
| NR4  | 230.1   |
| NR6  | 229.6   |
| NR7  | 229.65  |
| NR8  | 229.7   |
| NS1  | 276.8   |
| NS2  | 276.75  |
| NSP2 | 280.79  |
| NT1  | 323.51  |
| NT2  | 323.49  |
| NT3  | 323.52  |
| NT4  | 323.521 |
| NT5  | 323.53  |
| NT7  | 323.54  |
| NU1  | 277.3   |
| NU2  | 277.2   |
| NU4  | 277.4   |
| NU6  | 277.56  |
| NUB1 | 278.1   |
| NUC2 | 277.6   |
| NV2  | 323.491 |
| NVW2 | 322.8   |
| NW3  | 270.3   |
| NW5  | 270.2   |
| NW6  | 270.23  |
| NW7  | 270.25  |
| NWW  | 270.4   |
| NX1  | 284.352 |

| N   | NO.     |
|-----|---------|
| NX2 | 284.351 |
| NY1 | 319.4   |

| P    | NO.    |
|------|--------|
| P20  | 79     |
| PAG1 | 75.54  |
| PAG3 | 75.53  |
| PB   | 71.5   |
| PB2  | 70     |
| PB4  | 68.5   |
| PB8  | 67.4   |
| PB10 | 67.5   |
| PB12 | 67.6   |
| PBD  | 72.9   |
| PBR  | 72.8   |
| PCC  | 19     |
| PD8  | 53.93  |
| PE   | 53.3   |
| PE5  | 53.29  |
| PE7  | 53.4   |
| PF   | 60.2   |
| PF3  | 60.3   |
| PFD  | 56     |
| PFD3 | 56.21  |
| PFH1 | 37.6   |
| PFH2 | 37.7   |
| PFH3 | 37.53  |
| PFH5 | 37.51  |
| PH   | 49.5   |
| PH2  | 49.4   |
| PH4  | 49.44  |
| PJ2  | 55.2   |
| PJ4  | 55.4   |
| PJ5  | 55.3   |
| PJ6  | 55.5   |
| PJF2 | 55.16  |
| PJL1 | 55.11  |
| PJL2 | 55.12  |
| PJP2 | 55.19  |
| PK1  | 73.6   |
| PK2  | 73.7   |
| PK3  | 73.81  |
| PK4  | 73.8   |
| PK6  | 73.82  |
| PL1  | 78.12  |
| PL2  | 78.1   |
| PL3  | 78.19  |
| PL4  | 78.18  |
| PL5  | 78.13  |
| PL7  | 76.1   |
| PLS  | 44.4   |
| PM   | 64.84  |
| PM2  | 64.83  |
| PM3  | 64.82  |
| PM4  | 64.81  |
| PM5  | 63.53  |
| PM6  | 63.52  |
| PM7  | 63.54  |
| PM9  | 63.51  |
| PML  | 63.535 |
| PQ3  | 51.66  |
| PR   | 55.77  |
| PR1  | 66     |
| PR3  | 66.5   |
| PS1  | 63     |
| PS2  | 51.65  |
| PSB2 | 14.4   |
| PSB3 | 14.5   |

**NEWFOUNDLAND - List of Lights, Buoys and Fog Signals**

**INDEX OF LIGHT BUOY BY DESIGNATORS**

| <b>P</b> | <b>NO.</b> |
|----------|------------|
| PSB4     | 14.41      |
| PSW2     | 74.4       |
| PT       | 51         |
| PU1      | 69.1       |
| PU2      | 69.2       |
| PU3      | 69.3       |
| PU4      | 69.4       |
| PV1      | 49.41      |
| PV2      | 49.42      |
| PW2      | 73.2       |
| PW2.2    | 62.93      |
| PX2      | 15.5       |
| PX4      | 18.2       |
| PY       | 63.7       |

| <b>Q</b> | <b>NO.</b> |
|----------|------------|
| Q22      | 133.78     |
| Q23      | 133.8      |
| Q34      | 156.3      |
| QA       | 139.7      |
| QA2      | 139.82     |
| QB1      | 153.6      |
| QB3      | 156.2      |
| QBR      | 173.1      |
| QD2      | 151.6      |
| QD3      | 152        |
| QD5      | 153        |
| QE2      | 145.8      |
| QE2.2    | 145.81     |
| QE3      | 145.82     |
| QE4      | 145.83     |
| QE4.2    | 145.85     |
| QE5      | 145.84     |
| QEN      | 145.86     |
| QF2      | 145.9      |
| QG1      | 160.2      |
| QG2      | 143        |
| QG3      | 143.5      |
| QG5      | 143.7      |
| QG5.1    | 143.71     |
| QG5/3    | 143.74     |
| QG6      | 143.72     |
| QGR      | 139.21     |
| QH1      | 151.5      |
| QH2      | 151.4      |
| QHR      | 173.12     |
| QJ       | 139.3      |
| QK2      | 160.1      |
| QK4      | 160.3      |
| QL4      | 136.9      |
| QLB      | 138.5      |
| QLC      | 137.23     |
| QLE      | 139.1      |
| QLW      | 139.2      |
| QM1      | 159.11     |
| QM2      | 159.2      |
| QM2.2    | 159.1      |
| QM2.4    | 159.12     |
| QM3      | 159.3      |
| QM4      | 159.13     |
| QM6      | 159.42     |
| QP       | 168        |
| QP2      | 161        |
| QP3      | 162.5      |
| QP4      | 169        |
| QP6      | 170.5      |
| QP7      | 171        |
| QP9      | 172        |

| <b>Q</b> | <b>NO.</b> |
|----------|------------|
| QP10     | 164        |
| QP12     | 165        |
| QQ2      | 140.5      |
| QQ4      | 140.6      |
| QR1/1    | 149.09     |
| QR2      | 140.51     |
| QR3      | 140.52     |
| QR5      | 140.53     |
| QR5/1    | 140.54     |
| QR6      | 151.2      |
| QRB      | 148.9      |
| QS2      | 140.7      |
| QT8      | 149.3      |
| QV2.2    | 144.512    |
| QV2.4    | 144.52     |
| QV2.6    | 144.53     |
| QV2.8    | 144.55     |
| QV3.7    | 144.54     |
| QV4      | 144.56     |
| QV5      | 144.57     |
| QV7      | 144.58     |
| QV8      | 144.59     |
| QV9      | 144.6      |
| QW2      | 158.72     |
| QW3      | 158.721    |
| QW4      | 158.71     |
| QW5      | 158.74     |
| QX       | 158        |
| QX1      | 158.76     |
| QX2      | 157.5      |
| QX3      | 158.77     |
| QX5      | 158.4      |
| QX6      | 158.41     |
| QX7      | 158.42     |
| QX9      | 158.31     |
| QXX      | 158.3      |

| <b>S</b> | <b>NO.</b> |
|----------|------------|
| S1       | 502        |
| S2       | 503.5      |
| S3       | 503        |

| <b>T</b> | <b>NO.</b> |
|----------|------------|
| TA2      | 467.05     |
| TB1      | 467.24     |
| TB2      | 467.26     |
| TB3      | 467.25     |
| TB5      | 467.28     |
| TC2      | 452        |
| TC4      | 453.5      |
| TC5      | 457.5      |
| TC6      | 458.81     |
| TC7      | 459        |
| TC10     | 459.1      |
| TC11     | 460        |
| TC14     | 460.2      |
| TCW1     | 462.5      |
| TG       | 471.8      |
| TG1      | 467.14     |
| TG3      | 467.15     |
| TG5      | 467.16     |
| TG6      | 467.17     |
| TG7      | 467.18     |
| TG8      | 467.19     |
| TH1      | 469.89     |
| TL1      | 466.84     |
| TL3      | 466.86     |

NEWFOUNDLAND - List of Lights, Buoys and Fog Signals

INDEX OF LIGHT BUOY BY DESIGNATORS

| T    | NO.    |
|------|--------|
| TM1  | 450.1  |
| TM2  | 450.2  |
| TM3  | 450.3  |
| TN2  | 466.91 |
| TN4  | 466.92 |
| TN5  | 466.93 |
| TP   | 470.52 |
| TP1  | 471.51 |
| TP2  | 470.76 |
| TP3  | 470.75 |
| TP4  | 470.73 |
| TP5  | 470.74 |
| TP6  | 470.71 |
| TP7  | 470.72 |
| TP8  | 470.55 |
| TP9  | 470.51 |
| TP11 | 470.53 |
| TR1  | 462.31 |
| TRB3 | 463.1  |
| TRB4 | 463.29 |
| TRB6 | 463.35 |
| TRP  | 464.6  |
| TRP2 | 466.75 |
| TS1  | 465.2  |
| TSC1 | 470.3  |
| TSC2 | 470.2  |
| TSP2 | 465.38 |
| TSP4 | 465.39 |
| TV4  | 465.8  |
| TV6  | 466.08 |
| TV10 | 466.01 |
| TVG  | 466.1  |
| TW   | 469.8  |
| TW1  | 469.21 |
| TW2  | 469.22 |

| V   | NO.    |
|-----|--------|
| VR2 | 133.12 |
| VR3 | 133.13 |
| VR4 | 133.14 |
| VR5 | 133.15 |
| VR6 | 133.17 |
| VR7 | 133.16 |
| VR9 | 133.19 |
| VRE | 115.8  |
| VS1 | 113.4  |
| VS2 | 123    |
| VSC | 130.34 |
| VU2 | 130.8  |
| VU4 | 130.82 |
| VW  | 122.6  |
| VW3 | 122.5  |

| X    | NO.    |
|------|--------|
| X    | 176.4  |
| XA1  | 215.43 |
| XA2  | 215.41 |
| XA3  | 215.42 |
| XB1  | 216.09 |
| XB2  | 216.1  |
| XB3  | 216.12 |
| XB4  | 216.13 |
| XC1  | 233.2  |
| XC2  | 233.14 |
| XC4  | 233.18 |
| XC5  | 233.21 |
| XC6  | 233.17 |
| XC7  | 233.22 |
| XCB  | 194.8  |
| XCB2 | 194.5  |
| XD1  | 176.12 |
| XD2  | 176    |
| XD3  | 176.11 |
| XD4  | 176.2  |
| XD5  | 176.1  |
| XD6  | 176.3  |
| XDH2 | 207.2  |
| XE1  | 175.99 |
| XE2  | 175.98 |
| XF   | 212.5  |
| XF2  | 212.55 |
| XF3  | 212.54 |
| XF6  | 213.51 |
| XF8  | 213.58 |
| XFF1 | 216.9  |
| XFG2 | 217.1  |
| XFG4 | 217.11 |
| XFG6 | 217.13 |
| XG1  | 178.12 |
| XG2  | 178.13 |
| XG3  | 178.14 |
| XG4  | 178.15 |
| XK1  | 216.6  |
| XK2  | 216.5  |
| XK3  | 216.4  |
| XK4  | 216.55 |
| XL1  | 193.4  |
| XL2  | 193.5  |
| XLC  | 183.7  |
| XLH1 | 196.1  |
| XLP1 | 211.1  |
| XM   | 235.5  |
| XM4  | 235.6  |
| XM5  | 235.7  |
| XM6  | 235.8  |

| V     | NO.     |
|-------|---------|
| V23   | 130.31  |
| V25   | 130.33  |
| V30   | 130.32  |
| VA1   | 111.09  |
| VB    | 116.6   |
| VB1   | 125     |
| VB3   | 126     |
| VB9   | 120.1   |
| VC    | 111.095 |
| VD1   | 116.5   |
| VD5   | 116.4   |
| VE1   | 116.41  |
| VF    | 112.5   |
| VF1   | 103     |
| VF2   | 105.2   |
| VF4   | 105.1   |
| VFC   | 111.8   |
| VFC1  | 111.1   |
| VFC2  | 111.2   |
| VFC6  | 111.7   |
| VFD   | 111.9   |
| VFG1  | 111.94  |
| VG1/1 | 133.1   |
| VG6   | 133.66  |
| VH3   | 127.5   |
| VJF1  | 113.6   |
| VJK1  | 113.07  |
| VL    | 114.9   |
| VM2   | 113.08  |
| VM4   | 113.09  |
| VR1   | 133.11  |

**NEWFOUNDLAND - List of Lights, Buoys and Fog Signals**

**INDEX OF LIGHT BUOY BY DESIGNATORS**

| <b>X</b> | <b>NO.</b> |
|----------|------------|
| XP1      | 211.3      |
| XP2      | 211.5      |
| XP2.2    | 211.2      |
| XP3      | 211.6      |
| XP4      | 211.7      |
| XP6      | 211.74     |
| XPB      | 211.15     |
| XPP1     | 203.2      |
| XPP2     | 203.1      |
| XPS2     | 208.05     |
| XR1      | 219.6      |
| XR2      | 200.2      |
| XS       | 179.5      |
| XS1      | 180        |
| XS2      | 180.2      |
| XS3      | 180.51     |
| XS5      | 180.52     |
| XS6      | 180.53     |
| XS7      | 180.54     |
| XS8      | 180.55     |
| XS9      | 180.6      |
| XS10     | 180.61     |
| XS11     | 180.62     |
| XT2      | 199.1      |
| XT3      | 199.2      |
| XU3      | 185.5      |
| XV2      | 222.12     |
| XW1      | 202.6      |
| XW2      | 202.3      |
| XW3      | 202.4      |
| XW4      | 202.5      |
| XWC      | 197.5      |
| XY       | 173.5      |
| XY1      | 174.1      |
| XY2      | 174.2      |
| XY3      | 174.12     |
| XY4      | 174.3      |