



Fisheries and Oceans
Canada

Pêches et Océans
Canada

Canadian
Coast Guard

Garde côtière
canadienne



ATLANTIC COAST

List of Lights, Buoys and Fog Signals

CANADIAN COAST GUARD



Canada

Atlantic Coast - List of Lights, Buoys and Fog Signals

This publication can be downloaded from the
Notices to Mariners Web site

www.notmar.gc.ca

Published by:
Canadian Coast Guard Programs
Aids to navigation and Waterways
Fisheries and Oceans Canada

Également disponible en français.

Cat # - Fs151-9E-PDF.
ISSN 2817-674X

© His Majesty the King in Right of Canada,
as represented by the Minister of Fisheries, Oceans
and the Canadian Coast Guard, 2024.

**RECORD OF CHANGES TO THE LIST OF LIGHTS,
BUOYS AND FOG SIGNALS FROM THE MONTHLY EDITION
OF NOTICES TO MARINERS**

2023

1	X	4	X	7	X	10	X
2	X	5	X	8	X	11	X
3	X	6	X	9	X	12	X

2024

1	X	4	X	7		10	
2	X	5		8		11	
3	X	6		9		12	

X = Monthly edition of Notices to Mariners containing modifications that apply to this publication.

N/A = Monthly edition of Notices to Mariners containing no modifications that apply to this publication.

ATLANTIC COAST

INCLUDING

THE GULF OF ST. LAWRENCE AND ST. LAWRENCE RIVER TO MONTRÉAL

Regional Information

The Canadian Coast Guard continuously strives to improve efficiency in the provision of the Canadian aids to navigation system. In some instances, these efficiencies are achieved through the use and implementation of new products and technologies. These include but are not limited to changes in the use of plastic buoys rather than steel; year-round lighted spar buoys (YRLS) and the use of LED lanterns.

Mariners are advised that every effort has been made by the Canadian Coast Guard to ensure that new equipment provides safe and reliable aids to navigation systems. If there are any concerns please contact the Superintendent, Aids to Navigation in your region.

Atlantic Region

The lights in the Bay of Fundy and along the South western and Eastern Coast of Nova Scotia, the Coast of Cape Breton Island, including the Bras d'Or Lakes, the Coast of Prince Edward Island, and along the Northumberland Strait, and Chaleur Bay to the Québec Border, are exhibited year round.

Exceptions to the aforementioned lights are those lights listed as seasonal in the "Remarks" column of the List of Lights.

Range lights on the north shore of Prince Edward Island and the east shore of New Brunswick are liable to be moved to mark shifting channels.

All light buoys in the lower part of the Bay of Fundy west of a line drawn through Tufts Point on the New Brunswick shore east of Quaco Head, and Port Lorne light on the Nova Scotia shore; and on the south coast of Nova Scotia west of Liscomb, are maintained year round.

Due to difficulties in maintaining buoys through the winter months as a result of freezing spray and drift ice and the buoys being displaced or set adrift, the lifting of buoys in the upper part of the Bay of Fundy and along the Nova Scotia Coast and Cape Breton Island including the Bras d'Or Lakes and in the Gulf of St. Lawrence and Northumberland Strait to the Québec Border commence lifting November 15 and continue throughout the fall months depending on navigation activity in each area. A certain number of summer buoys are replaced by winter spar buoys. (Those buoys are indicated in the "Remarks" column of the List of Lights, Buoys and Fog Signals). Details on changes made to fixed and floating aids for the winter season are published every fall in a Navigational Warning by the Maritimes Region and disseminated by means of a radio broadcast when changes occur.

Buoys marking the deep water channel to the Strait of Canso will remain on position unless otherwise advised by Navigational Warnings.

Some summer buoys are replaced by winter spar buoys.

Atlantic Coast - List of Lights, Buoys and Fog Signals

Central Region

The fixed lighted aids and fog signals are exhibited year round, except for the lights with the annotation "Seasonal" in the "Remarks" column of the List of Lights. Seasonal lights are maintained approximately from April 1st to December 20th.

All other lights under the control of the Canadian Coast Guard are maintained in operation whenever navigation in the vicinity is open.

Some fixed aids (which have been modernized to LED between Beauharnois and Traverse du Nord) are endowed with a function of emergency mode resulting from the main light. To identify which range lights are provided with this function of emergency mode, it is necessary to refer to the column "Remarks" of the book: List of Lights, Buoys and Fog Signals. Consequently the range light showing a fixed characteristic F in the main mode will show an isophase light characteristic and a reduced output in the emergency mode, ISO 1s (0.5s flash; 0.5s eclipse).

A great number of conventional fixed lighted aids whose main light remains permanently lighted are equipped with emergency lights that turn on automatically at night if the main light is not working. These emergency lights operating temporarily have a different range and characteristic from the main light. To identify which main light is provided with an emergency light it is necessary to refer to the column "Remarks" of the book List of Lights, Buoys and Fog Signals.

Moreover, some range lights in restricted channels are equipped with a secondary light. This is a third light, which is neither the main light visible in line of range nor the emergency light: The characteristics of this light are different from those of the main or emergency light. This secondary light (for reference or positioning) is often visible over 360 degrees or for a given sector. Complete information concerning this light is available in the List of Lights, Buoys and Fog Signals.

Some floating aids are permanently replaced by new plastic or steel Year-Round lighted spar buoys (YRLS) moored for a two-year period, and left in the water year round. Three models of four-season YRLS buoys are deployed in the St. Lawrence shipping channel. These models come in 3 sizes, 1.3 m, 1.0 m and 0.7 m, each designed for optimal use in different water conditions and depths.

These buoys can withstand very severe ice conditions. Although a lantern is present year-round on them, light service cannot be guaranteed in winter, particularly in the presence of ice. The YRLS buoys reported to be extinguished during this period will therefore not be prioritized and the light service may only be restored during the spring buoyage.

Details on changes made to the aids to navigation are advertised as broadcasted Navigational Warnings and may be available on the Central Region Internet website (<https://nis.ccg-gcc.gc.ca/>).

All buoys are commissioned in the spring as early as ice conditions will permit and are maintained until ice conditions necessitate their removal in the fall.

For the winter season, some lighted buoys are replaced by winter spar buoys. Mariners are invited to contact the appropriate MCTS centre or to consult the CCG Central Region internet website at <https://navigation-electronique.canada.ca/topics/aids/index-en> to obtain updates on the seasonal buoy tending activities and operations status report in their area.

The commissioning of seasonal aids may be delayed if weather and/or ice conditions preclude the operation of aids vessels. Mariners are urged to take every precaution and not to rely exclusively on aids to navigation.

NOTE: Many buoys are lifted; while others remain in the water in an unmaintained status during the winter. Mariners, who use channels before the official opening of the navigational season, are cautioned that these buoys may or may not be in their advertised positions and may or may not be displaying proper characteristics. After the position and status of the floating aids have been verified, a Navigational Warning will be issued advising mariners that the aids have been checked and are in a maintained status. Such Notices may be broadcast over the Coast Guard VHF radio network and may be available on the CCG Central Region internet website at <https://nis.ccg-gcc.gc.ca/>.

Atlantic Coast - List of Lights, Buoys and Fog Signals

CAUTIONS IN THE USE OF AIDS TO NAVIGATION

- 1 Mariners are cautioned not to rely solely on buoys for navigation purposes. Navigation should be by bearings or angles from fixed aids on shore or other charted landmarks and by sounding or through the use of satellite or radio-navigation systems, whenever possible.
- 2 Most aids to navigation are not under continuous observation and mariners should be aware that failures and displacements do occur. The Canadian Coast Guard does not guarantee that all aids to navigation will operate as advertised and in the positions advertised at all times. Mariners observing aids to navigation out of operation, out of position, damaged or missing are responsible for reporting such problems to the nearest Canadian Coast Guard Marine Communication and Traffic Services Centre on VHF Ch. 16 immediately or to the closest Canadian Coast Guard office.
- 3 Aids to navigation are subject to damage, failure and dislocation. This may be caused by ice, storms, vessel strikes and power failures. Ice and storm damage may be widespread and require considerable time to repair. Isolated damage may exist for a long time without being discovered and reported. Floating aids and pier lights in or near the water which are exposed to particularly rigorous strain during ice movement are at the greatest risk of damage.
- 4 Mariners are cautioned that aids to navigation may fail to exhibit their advertised characteristics. Lights may be extinguished or aural signals may not function due to ice, collisions, mechanical failure and, in the case of bell and whistle buoys, calm water. The shape of an aid to navigation may be altered by ice formation or damage. The colour of an aid to navigation may be altered by freezing spray, marine growth or fouling by birds.
- 5 The buoy positions shown on nautical charts should be considered as approximate positions. There are a number of limiting factors in accurately positioning buoys and their anchors. These factors include prevailing atmospheric and sea conditions, tidal and current conditions, seabed conditions and the fact that buoys are moored to anchors by varying lengths of chain and may drift about their charted positions within the scope of their moorings.
- 6 Since moving ice is liable to move buoys from their advertised positions, mariners should proceed with extreme caution under these circumstances.
- 7 Mariners are reminded that because of differences in horizontal datum (i.e. NAD 27, NAD 83), grids of charts of an area may vary from one chart to another. When plotting the positions of aids to navigation by the latitude and longitude method, the results should be checked against other available information.
- 8 In some instances it is necessary to establish a buoy in close proximity to or on a navigational hazard (e.g. shoal, reef or ledge, etc.). In these instances the buoy symbol may be off-set slightly on the chart in the direction of the preferred navigable water so that the existing hazard depicted on the chart will not be overprinted by the buoy symbol. Such off-sets will be indicated on the chart by means of an arrow.
- 9 Mariners are cautioned not to navigate too closely to a buoy and risk collision with it, its mooring or with the underwater obstruction which it marks.
- 10 Many lights are equipped with sun switches. These lights, both on shore and on most buoys, are unlit between sunrise and sunset. Mariners unable to see these lights during the daylight hours should not assume that the equipment is malfunctioning.

Atlantic Coast - List of Lights, Buoys and Fog Signals

- 11 Many light stations which exhibit a main light 24 hours per day are equipped with an emergency light which is brought into service automatically in the event of failure. These emergency lights are white, have a standard character of group flashing (6)15s and operate throughout the hours of darkness. Emergency lights are normally visible at 5 nautical miles on a dark night with a clear atmosphere. The List of Lights, Buoys and Fog Signals publications identify which aids to navigation are equipped with emergency lights.
- 12 Atmospheric conditions can have a considerable effect on light transmission and the visibility of lights. For example:
- (a) The distance to a light cannot be reliably estimated from its apparent brightness.
 - (b) It is difficult to distinguish between a white light and a yellow or blue light seen alone at night, except at a short distance.
 - (c) Under some atmospheric conditions white and yellow lights take on a reddish hue.
 - (d) Alternating lights with phases of different luminous intensity may change their apparent characteristics at different distances because some phases may not be visible.
 - (e) When observed from similar distances, lower intensity lights are more easily obscured by conditions of low visibility than more powerful lights. Coloured lights are often of lower intensity than white lights and are more quickly lost under unfavourable circumstances.
 - (f) Ice, frost or moisture may form on the windows of the lantern during cold weather and more particularly this may reduce their visibility and could cause coloured lights to appear white.
 - (g) A light exhibiting a very short flash may not be visible at as great a range as a light exhibiting a longer flash.
- 13 The mariner should not rely solely on colour when using a sector light, but should verify the vessel's line of position by taking a bearing on the light. On either side of the line of demarcation, between white and red, and also between white and green, there is always a small arc of uncertain colour.
- 14 When the arc of visibility of a light is cut off by sloping land, the bearing at which it disappears or appears will vary with the observer's distance and height of the eye.
- 15 The sighting of a light may be adversely affected by a strongly illuminated background.
- 16 In view of the varying distances at which a fog signal can be heard at sea, and the frequent occurrence of fog near, but not observable from, a fog signal, mariners are cautioned that:
- (a) When approaching land in fog, they should not rely implicitly upon these fog signals, but should always take soundings, which in nearly all cases will give sufficient warning of danger.
 - (b) Distance from a fog signal should not be judged by the power of the sound. Under certain atmospheric conditions the sound may be lost at a very short distance from the signal. These conditions may vary within a very short period of time. Mariners should not assume that a fog signal is not in operation because they do not hear it, even when in close proximity.
- 17 Visual aids to navigation provided by the Canadian Coast Guard are for the purpose of assisting marine navigation. Hunters, snowmobilers and ice fishers are cautioned that aids to navigation installed for marine navigation purposes cannot be relied upon after the close of the marine navigation season. Such aids may stop operating without warning and will not be re-commissioned by the Canadian Coast Guard until the next opening of marine navigation season.

ABBREVIATIONS AND EXPLANATIONS

POSITION AND DESCRIPTION OF AIDS

The positions of all aids listed in this volume refer to the largest scale Canadian Hydrographic Service paper chart.

Information on position, characteristic, colour, visible range, bearings, and arcs of visibility is intended for practical use in navigation. It should not be used as a basis for surveys or other work requiring a high order of precision.

The geographical positions of the lights are approximate. The bearings are true and are given from seaward, except for fog signals, in degrees from 000° (North) to 359°, measured clockwise (unless otherwise indicated).

Emergency changes are covered by Navigational Warnings and the operation of the aid restored to normal as soon as possible.

PRIVATE AIDS

Aids which are identified by the words "Private aid" are not owned by the federal government, a provincial government or a government agency. The Canadian Coast Guard considers any aid owned by a municipal government to be private. Since their quality of operations may not be maintained to Canadian Coast Guard standards, the user should ensure that the service provided by these aids is adequate for their needs in regard to navigating the ship safely.

LIGHT CHARACTERISTICS

A light's characteristic is composed of:

1. RHYTHM the sequence of intervals of light and darkness
2. COLOUR the colour exhibited by the light
3. PERIOD the time taken to complete one rhythm cycle (not applicable to fixed lights) e.g. a South Cardinal buoy light may display a characteristic of (Q(6) + LFI) W 15s - its rhythm (Q(6) + LFI), is a group of 6 quick flashes followed by a single long flash its colour, W, is white the period of time this cycle is repeated 4 times per minute (every 15 seconds)

DAYMARKS

The Description column of the List of Lights describes the shape of daymarks for all lights. Should no shape of daymark be mentioned for range lights, it can be assumed that the daymarks are trapezoidal.

RADAR REFLECTORS

All lighted buoys reflect radar and thus radar reflectors on buoys are not mentioned in the "Remarks" column. Some shore lights have added radar reflectors to enhance their radar reflection and these are noted in the "Remarks" column.

THE CANADIAN AIDS TO NAVIGATION SYSTEM

The Canadian Aids to Navigation System is comprised of a mix of visual, aural and electronic aids to navigation. When used individually or in combination, they help the mariner to determine position and course, warn of dangers or obstructions and indicate the best or preferred route.

It is a combined lateral - cardinal system and conforms to the IALA (International Association of Lighthouse Authorities) Maritime Buoyage System, Region "B". Details of the Canadian aids to navigation system can be found in the publication "*The Canadian Aids to Navigation System*" available on the Canadian Coast Guard website : <https://www.ccg-gcc.gc.ca/publications/maritime-security-surete-maritime/aids-aides-navigation/page01-eng.html>

ABBREVIATIONS AND EXPLANATIONS

RADAR BEACONS (RACONS)

Radar beacons (Racons) may be established at lighthouses, on buoys or at other specific charted locations ashore or afloat, to enhance identification and detection range of these features by radar.

Some Racons operate only in the X band 9320-9500 MHz, whilst others are dual band X/S, "X" band plus "S" band of 2920-3100 MHz. It should also be noted that the slow sweep (SS) type of Racon will give a response every 72-120 seconds whilst the frequency agile Racon (FAR) will respond more frequently.

The Racon signal appears on the radar display as a line commencing at the approximate range of the Racon and extending outwards along its line of bearing from the ship toward the limit of the display. The signal displayed may be a solid line or it may be broken into a code consisting of a series of dots and dashes as shown in relevant publications.

Radiobeacons and Radar beacons (Racons) shown in this volume are indicated at the nearest light. Complete information may be obtained from the appropriate volume of the publication "*Radio Aids to Marine Navigation*" available on the Canadian Coast Guard website : <https://www.cgc.gc.ca/publications/mcts-sctm/ramn-armm/index-eng.html>

DESCRIPTION OF COLUMNS

- Column 1** - Indicates light list number of each aid
- Column 2** - Name of aid
- Column 3** - Location
- Column 4** - Characteristic of light
- * **Column 5** - Focal height in metres above water
- Column 6** - Nominal range
- Column 7** - Description, height in metres
- Column 8** - General remarks, fog signals and CHS No. of the largest scale chart of the area

NOTA* Elevations are expressed in metres above Higher High Water Large Tides except in the St. Lawrence River west of Trois-Rivières, in the St. Lawrence Seaway, in the Great Lakes and in other Inland waters where they are expressed in metres above chart datum.

NOMINAL RANGE

The nominal range of a light used as an aid to marine navigation is its luminous range in a homogeneous atmosphere in which the meteorological visibility is 10 nautical miles.

ABBREVIATIONS AND EXPLANATIONS

INTERNATIONAL NUMBERS

An international reference number is shown in *italics* under the regular List of Lights number against certain lights considered to be of international significance. The purpose of these numbers is to provide an easy method of identifying the lights when reporting by wireless, defects or changes in their advertised characteristics.

When reporting on lights, which do not have an international reference number, mariners are requested to identify them by List of Lights number and the name of the volume.

Canadian "*Notices to Mariners*" published monthly contain information which should be used to correct *Lists of Lights, Buoys and Fog Signals, Radio Aids to Marine Navigation, Canadian Sailing Directions* and Canadian charts. This is necessary for safe navigation and a legal requirement of the Canada Shipping Act. These Notices are available at: <http://www.notmar.gc.ca>

ERRORS

Any error or omission which is detected herein should be immediately communicated to:

Leader, Notices to Mariners,
Aids to Navigation,
Navigation Systems,
Canadian Coast Guard,
105 McGill, 5th floor
Montréal, QC.
H2Y 2E7
Email: DFO.Notmar-Notmar.MPO@dfo-mpo.gc.ca

FAILURE OF AIDS TO NAVIGATION

Mariners are requested to immediately report any failure of a marine aid to navigation to the nearest Marine Communications and Traffic Services Centre or Coast Guard office (see the following pages) or to:

Leader, Notices to Mariners,
Aids to Navigation,
Navigation Systems,
Canadian Coast Guard,
105 McGill, 5th floor
Montréal, QC.
H2Y 2E7
Email : DFO.Notmar-Notmar.MPO@dfo-mpo.gc.ca

ABBREVIATIONS AND EXPLANATIONS

CAUTION

Nomenclature and abbreviations for light flash characters have been introduced below. Abbreviations only are shown in the main body of this publication. Since changes in the abbreviations on hydrographic charts can only be accomplished over a number of years, mariners should refer to this table when relating light character information on the charts to that contained herein.

LIGHTS

A	FIXED	F	F	A light which appears continuous.
B	DIRECTION			A light illuminating a sector of very narrow angle and intended to mark a direction to be followed.
C	RANGE LIGHTS			Two or more lights associated to form one or more leading lines (or ranges). A leading line defined by two such leading lights is called the axis of the lights.
D	SECTOR			A light presenting different characters (usually different colours) over various parts of the horizon of interest to marine navigation.
E	RHYTHMIC			A light showing intermittently with a regular periodicity.
	Flashing	Fl	Fl.	A light in which the flash is clearly shorter than the duration of darkness (eclipse) and in which the flashes of light are all of equal duration.
	Group-Flashing	Fl(3)12s	Gp.Fl.	Flashing light in which the flashes are combined in groups, each group including the same number of flashes, and in which the groups are repeated at regular intervals. The eclipses separating the flashes within each group are of equal duration and this duration is clearly shorter than the duration of the eclipse between two successive groups.
	Composite Group-Flashing	Fl(2+1)		A light similar to a group-flashing light except that successive groups in a period have different numbers of flashes.
	Equal-Interval (Isophase)	Iso	E.Int.	A light in which the alternations of light and darkness are of equal length.
	Occulting	Oc	Occ.	A light in which the flash is clearly longer than the duration of darkness (eclipse) and in which the intervals of darkness are all of equal duration.
	Group-Occulting	Oc (2) 20 s	Gp.Occ.	Occulting light in which the occultations are combined in groups, each group including the same number of occultations, and in which the groups are repeated at regular intervals. The intervals of light separating the occultations within each group are of equal duration and this duration is clearly shorter than the duration of the interval of light between two successive groups.
	Quick-Flashing	Q	Qk.Fl.	A light exhibiting rapid regular alternations of light and darkness.
	Very Quick	VQ		A light exhibiting very rapid regular alternations of light and darkness.
	Interrupted Quick-Flashing	IQ	Int.Qk.Fl.	Quick-flashing light in which the rapid alternations are interrupted at regular intervals by eclipses of long duration.
	Morse Code	Mo(A)	(Mo.A.)	A light in which flashes of different duration are grouped in such a manner as to reproduce a Morse character.
	Long Flash	LFl		A light exhibiting a flash of an extended period repeated at regular intervals.
F	ALTERNATING	Al	Alt.	A rhythmic light showing light of alternating colours.

ABBREVIATIONS AND EXPLANATIONS

ABBREVIATIONS

N.	=	North	W	=	white
S.	=	South	R	=	red
E.	=	East	G	=	green
W.	=	West	Y	=	yellow
m	=	metre(s)	Bu	=	blue
s	=	second(s)	(U.S.)	=	United States
			(Fr.)	=	France

COMMON LIGHT FLASH CHARACTERS

In Canada, many fixed aids and all lighted buoys are equipped with lights that exhibit the following common flash characters. The publication "*The Canadian Aids to Navigation System*" gives detailed descriptions of all the characteristics of Aids to Navigation used in Canada.

Name.	Description.	Light Flash Characteristics.
Flashing.	A light in which a 0.5 second flash is regularly repeated at a rate of 15 flashes per minute (one flash every 4 seconds). .5 sec. flash, 3.5 sec. eclipse.	Fl 4s.
Quick Flashing.	A light in which a 0.3 second flash is regularly repeated at a rate of 60 flashes per minute (one flash every second). .3 sec. flash, .7 sec. eclipse.	Q 1s.
Very Quick Flashing.	A light in which a flash is regularly repeated at a rate of 120 flashes per minute (a flash every 1/2 second). .2 sec. flash, .3 sec. eclipse.	VQ .5s.
Morse "A".	A light in which a 0.3 second flash is followed by a 0.6 second eclipse then one second long flash repeated at a rate of 10 times per minute (every 6 seconds). 0.3 sec. flash; 0.6 sec. eclipse, 1.0 sec. flash; 4.1 sec. eclipse.	Mo (A) 6s.
Long Flash.	A light in which a flash of 2 seconds duration is repeated at a rate of 6 flashes per minute (one flash every 10 seconds). 2.0 sec. flash; 8.0 sec. eclipse.	LFI 10s.
Group Flashing(2.)	A light in which a group of 2 flashes is regularly repeated 12 times per minute (every 5 seconds). 0.4 sec. flash; 0.6 sec. eclipse, 0.4 sec. flash; 3.6 sec. eclipse.	Fl (2) 5s.
	A light in which a group of 2 flashes is regularly repeated 6 times per minute (every 10 seconds) 1.0 sec. flash; 1.0 sec. eclipse, 1.0 sec. flash; 7.0 sec. eclipse.	Fl(2) 10s.
Composite Group Flashing.	A light in which a group of 2 flashes is followed by a single flash, the whole sequence being regularly repeated 10 times per minute (every 6 seconds) 0.3 sec. flash; 0.4 sec. eclipse, 0.3 sec. flash; 1.2 sec. eclipse, 0.3 sec. flash; 3.5 sec. eclipse.	Fl(2 +1) 6s.

Atlantic Coast - List of Lights, Buoys and Fog Signals

Name.	Description.	Light Flash Characteristics.
Composite Group Flashing.	A light in which a group of 2 flashes is followed by a single flash, the whole sequence being regularly repeated 6 times per minute (every 10 seconds). 0.5 sec. flash; 0.7 sec. eclipse, 0.5 sec. flash; 2.1 sec. eclipse, 0.5 sec. flash; 5.7 sec. eclipse.	FI(2 + 1) 10s.
Group Quick Flashing(3).	A quick flashing light in which a group of 3 flashes is regularly repeated 6 times per minute (every 10 seconds). 0.3 sec. flash; 0.7 sec. eclipse, 0.3 sec. flash; 0.7 sec. eclipse, 0.3 sec. flash; 7.7 sec. eclipse.	Q(3) 10s.
Group Very Quick Flashing(3).	A very quick flashing light in which a group of 3 flashes is regularly repeated 12 times per minute (every 5 seconds). 0.2 sec. flash; 0.3 sec. eclipse, 0.2 sec. flash; 0.3 sec. eclipse, 0.2 sec. flash; 3.8 sec. eclipse.	VQ(3) 5s.
Group Quick Flashing(6) plus Long Flash.	A light in which a group of 6 quick flashes is followed by a single long flash; the whole sequence being regularly repeated 4 times per minute (every 15 seconds). 0.3 sec. flash; 0.7 sec. eclipse, 0.3 sec. flash; 0.7 sec. eclipse, 0.3 sec. flash; 0.7 sec. eclipse, 0.3 sec. flash; 0.7 sec. eclipse, 0.3 sec. flash; 0.7 sec. eclipse, 0.3 sec. flash; 0.7 sec. eclipse, 2.0 sec. flash; 7.0 sec. eclipse.	(Q(6) + LFI) 15s.
Group Very Quick Flashing(6) plus Long Flash.	A light in which a group of 6 very quick flashes is followed by a single long flash, the whole sequence being regularly repeated 6 times per minute (every 10 seconds) 0.2 sec. flash; 0.3 sec. eclipse, 0.2 sec. flash; 0.3 sec. eclipse, 0.2 sec. flash; 0.3 sec. eclipse, 0.2 sec. flash; 0.3 sec. eclipse, 0.2 sec. flash; 0.3 sec. eclipse, 0.2 sec. flash; 0.3 sec. eclipse, 2.0 sec. flash; 5.0 sec. eclipse.	(VQ(6) + LFI) 10 s.
Group Quick Flashing(9).	A quick flashing light in which a group of 9 flashes is regularly repeated 4 times per minute (every 15 seconds). 0.3 sec. flash; 0.7 sec. eclipse, 0.3 sec. flash; 0.7 sec. eclipse, 0.3 sec. flash; 0.7 sec. eclipse, 0.3 sec. flash; 0.7 sec. eclipse, 0.3 sec. flash; 0.7 sec. eclipse, 0.3 sec. flash; 0.7 sec. eclipse, 0.3 sec. flash; 0.7 sec. eclipse, 0.3 sec. flash; 0.7 sec. eclipse, 0.3 sec. flash; 6.7 sec. eclipse.	Q(9) 15s.

Atlantic Coast - List of Lights, Buoys and Fog Signals

Name.	Description.	Light Flash Characteristics.
Group Very Quick Flashing(9).	<p>A very quick flashing light in which a group of 9 flashes is regularly repeated 6 times per minute (every 10 seconds).</p> <p>0.2 sec. flash; 0.3 sec. eclipse, 0.2 sec. flash; 0.3 sec. eclipse, 0.2 sec. flash; 0.3 sec. eclipse, 0.2 sec. flash; 0.3 sec. eclipse, 0.2 sec. flash; 0.3 sec. eclipse, 0.2 sec. flash; 0.3 sec. eclipse, 0.2 sec. flash; 0.3 sec. eclipse, 0.2 sec. flash; 0.3 sec. eclipse, 0.2 sec. flash; 5.8 sec. eclipse.</p>	VQ(9) 10s
Group Flashing(5).	<p>A light in which a group of 5 flashes is regularly repeated 3 times per minute (every 20 seconds).</p> <p>0.5 sec. flash; 1.5 sec. eclipse, 0.5 sec. flash; 1.5 sec. eclipse, 0.5 sec. flash; 1.5 sec. eclipse, 0.5 sec. flash; 1.5 sec. eclipse, 0.5 sec. flash; 11.5 sec. eclipse.</p>	FI(5) 20s.
Isophase.	<p>A light in which the alterations of light and darkness are of equal length.</p> <p>1.0 sec. flash; 1.0 sec. eclipse.</p>	Iso 2s.
Isophase.	<p>A light in which the alterations of light and darkness are of equal length.</p> <p>2.0 sec. flash; 2.0 sec. eclipse.</p>	Iso 4s.
Isophase.	<p>A light in which the alterations of light and darkness are of equal length.</p> <p>3.0 sec. flash; 3.0 sec. eclipse.</p>	Iso 6s.

Table of Distances

Table of Distances at which objects can be seen at sea, according to their respective elevations and the elevation of the eye of the observer.

Height in Metres	Distances in Nautical Miles	Height in Metres	Distances in Nautical Miles
2	2.9	40	13.1
3	3.6	45	13.9
4	4.2	50	14.7
5	4.6	55	15.4
6	5.1	60	16.1
7	5.5	70	17.4
8	5.9	80	18.6
9	6.2	90	19.7
10	6.6	100	20.8
12	7.2	120	22.8
14	7.8	140	24.6
16	8.3	160	26.3
18	8.8	180	27.6
20	9.3	200	29.4
25	10.4	250	32.9
30	11.4	300	36.0
35	12.3	350	38.9
		400	41.6

Exemple:

An observer whose eye is 12 metres above the water can see a light having an elevation of 40 metres above the water at a distance:

7.2 + 13.1 = 20.3 nautical miles.

CONVERSION TABLE FOR HEIGHTS AND DISTANCES

In metres to feet

Metres	Feet
1	3.2
2	6.5
3	9.8
4	13.1
5	16.4
6	19.6
7	22.9
8	26.2
9	29.5
10	32.8
20	65.6
30	98.4
40	131.2
50	164.0
100	328.0
200	656.1
300	984.2
400	1,312.3
500	1,640.4
1,000	3,280.8
2,000	6,591.6

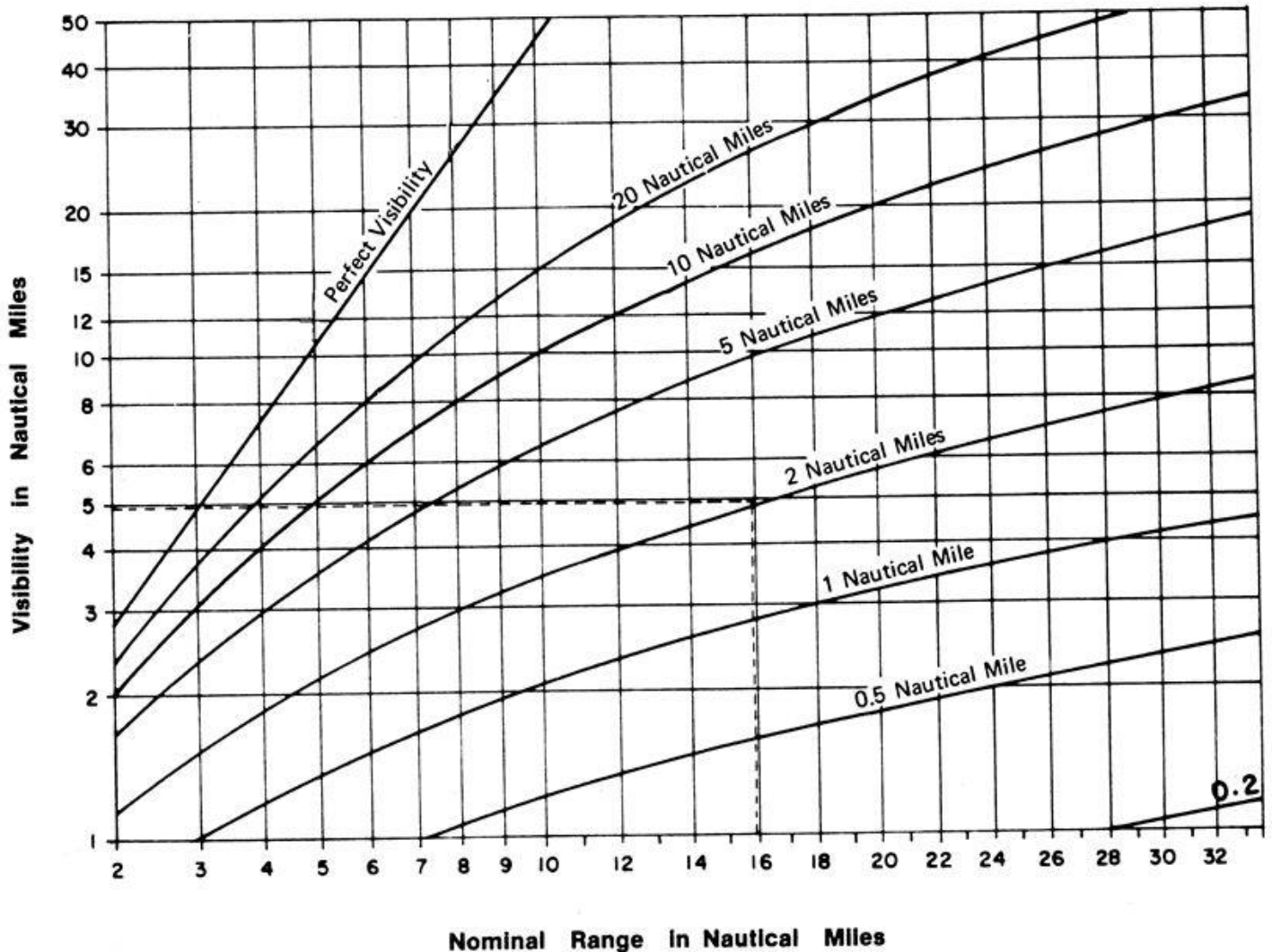
1 NAUTICAL MILE = 1852 metres

Note:

The following conversion factors may also be of assistance:

- a) multiply feet by 0.3048 to obtain metres
- b) divide metres by 0.3048 to obtain feet

NONIMAL RANGE DIAGRAM



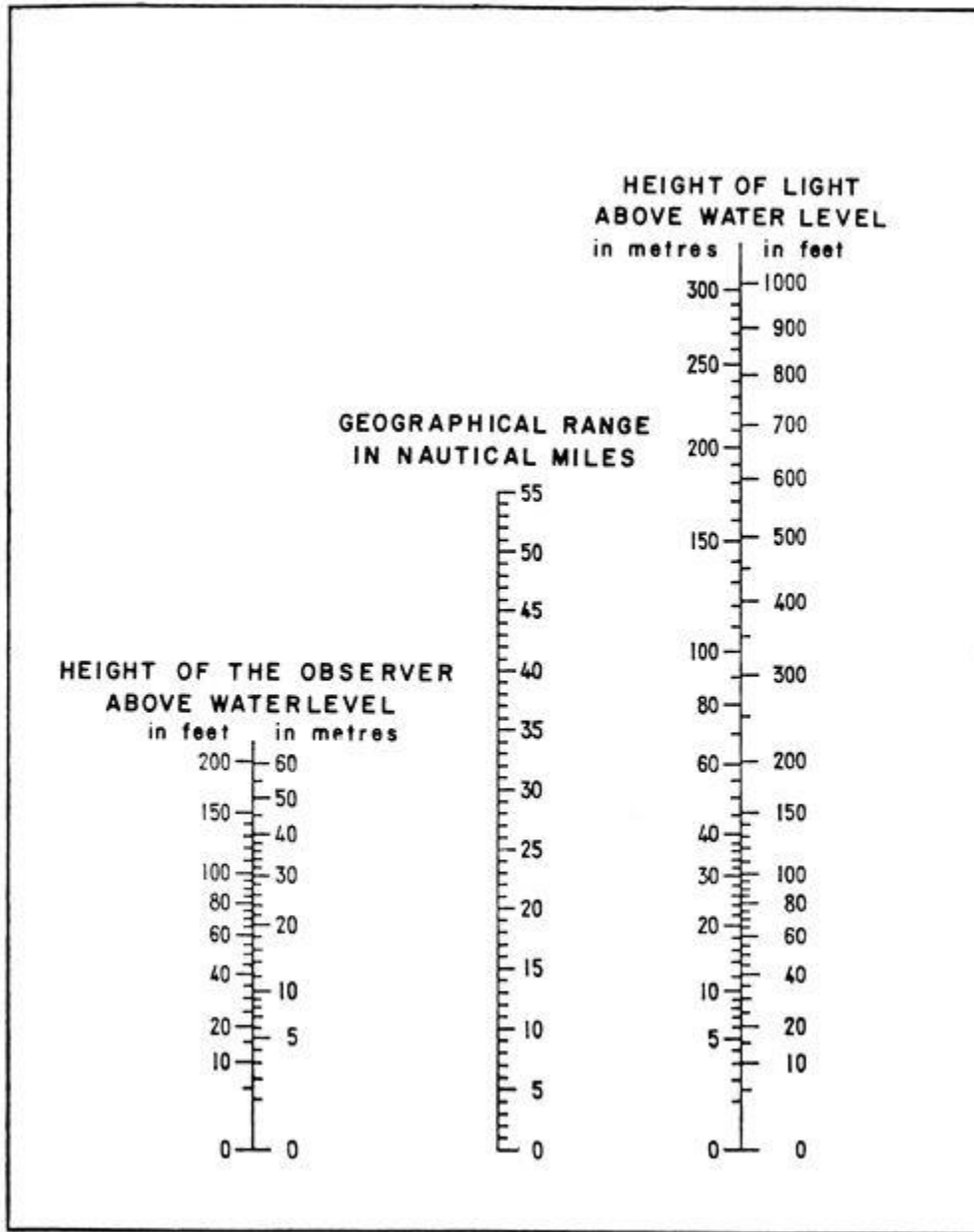
The light list in column 7 gives the nominal range of each lightstation optic where there is sufficient light to be seen 2 nautical miles or more when the meteorological visibility is 10 nautical miles.

When the mariner obtains the meteorological visibility from the weather report, he can find the distance the light can be seen at night from the nominal range diagram.

Example: The light list gives the nominal range 16 nautical miles. The weather report gives the meteorological visibility 2 nautical miles. The point on the bottom of the diagram marked 16 is followed upwards until it intersects the curve marked 2 nautical miles. Follow that height horizontally to the left margin to find that the visibility of the light is 5 nautical miles.

Caution: The nominal range diagram is correct when the meteorological visibility is the same in the whole of the distance between the ship and the lighthouse. Conditions occur when this may not be true.

NOMOGRAM



By using the above Nomogram a geographical range can be determined by placing a straightedge against the height of the respective light and the height of the observer above water level.

CANADA

AIDS TO NAVIGATION PROTECTION REGULATIONS

CANADA SHIPPING ACT, 2001

PART 5, SECTION 129

Obligation to report damage

129. (1) If a vessel, or anything towed by a vessel, runs down, moves, damages or destroys an aid to navigation in Canadian waters, the person in charge of the vessel shall, without delay, make a report to a marine communication and traffic services officer or, if that is not feasible, to an officer of the Canadian Coast Guard.

Obligation to report — navigation hazard

- (2) A person in charge of a vessel in Canadian waters who discovers an uncharted hazard to navigation, or discovers that an aid to navigation is missing, out of position or malfunctioning, shall make a report without delay to a marine communication and traffic services officer or, if that is not feasible, to an officer of the Canadian Coast Guard.

Reference: <http://laws-lois.justice.gc.ca/eng/acts/C-10.15/page-38.html#h-72>

Criminal Code

Section 439 of the *Criminal Code of Canada* provides:

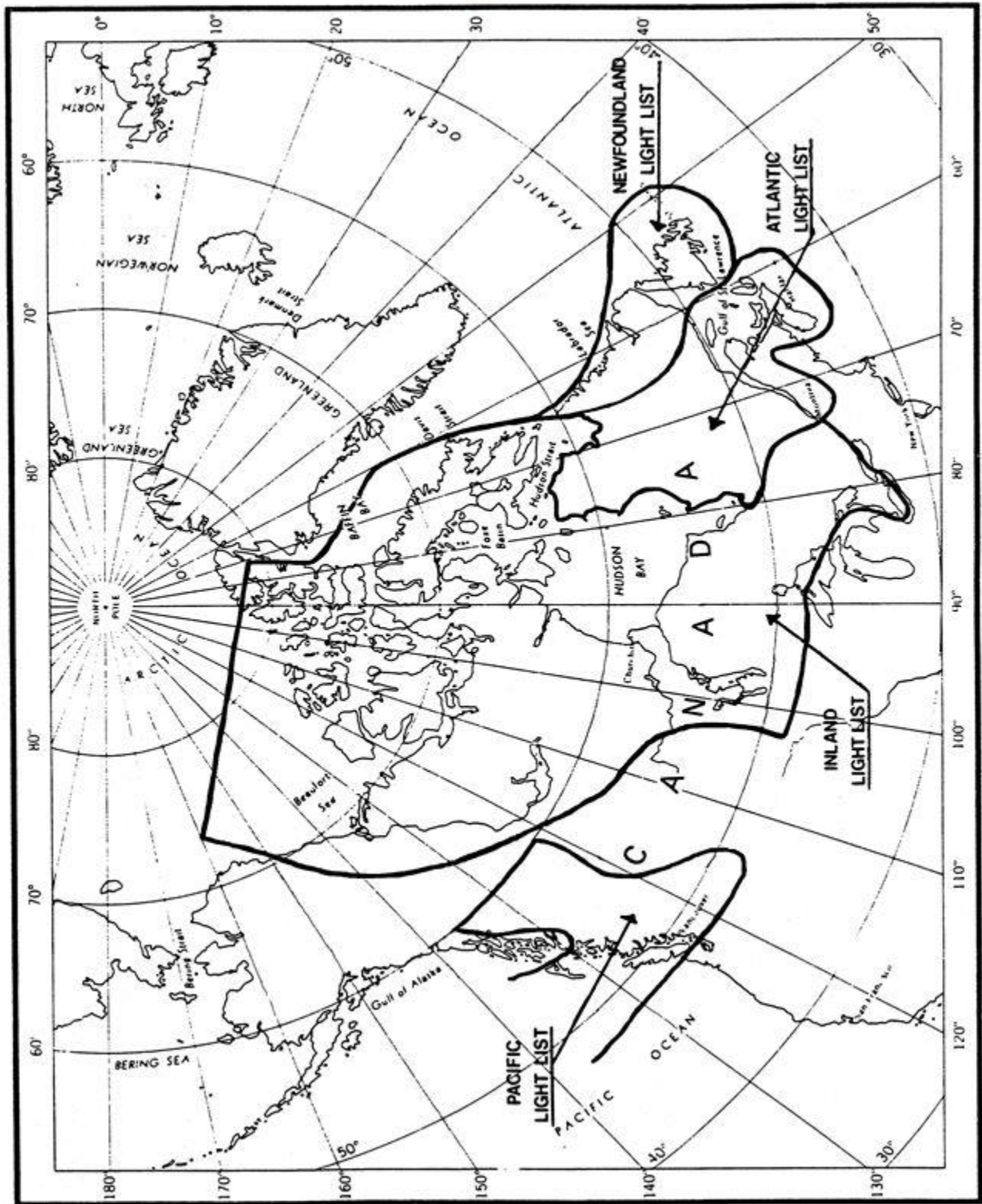
- 439 .(1) Everyone who makes fast a vessel or boat to a signal, buoy or other seamark that is used for purposes of navigation is guilty of an offence punishable on summary conviction.
- .(2) Everyone who willfully alters, removes or conceals a signal, buoy or other seamark that is used for purposes of navigation is guilty of an indictable offence and liable for imprisonment for a term not exceeding ten years.

Reference: <http://laws-lois.justice.gc.ca/eng/acts/C-46/page-202.html>

Authority: Justice Laws Canada
Transport Canada
Canadian Coast Guard
Canada Shipping Act, 2001

<http://laws-lois.justice.gc.ca/eng/acts/C-10.15/FullText.html>

LIMITS OF LIGHT LISTS



CANADIAN COAST GUARD AIDS TO NAVIGATION OFFICES

OFFICE	ADDRESS	JURISDICTION
ATLANTIC REGION:		
St. John's.	Supervisor Operations, Aids to Navigation, P.O. Box 5667, St. John's, NL, A1C 5X1, Tel.: 1 (709) 772-6131 (E) .	Province of Newfoundland and Labrador
Maritime Provinces NS, PEI, NB	Supervisor Operations, Aids to Navigation, P.O. Box 1236, Charlottetown, PEI, C1A 7M8, Tel.: 1 (902) 566-7936 (B) .	PEI, East Coast of NB to Québec Border, on Southeastern shore of Nova Scotia from Liscomb East, Cape Breton and North shore of Nova Scotia in Northumberland Strait From Cape Sable, NS to Cape St. Lawrence, Bras D'Or Lake, Strait of Canso, North of Causeway, St. Paul and Sable Island, NS Coastal Waters of the Bay of Fundy from the International Maine Boundary to Cape Sable, NS, Saint John River System
St. John's.	Superintendent, Aids to Navigation, P.O. BOX 5667, St. John's, NL, A1C 5X1, Tel.: 1 (709) 772-2800 (B) .	
Navigational Warnings.	Tel.: 1 (709) 695-2168 (B) , 1-800-563-9089 (B) (TF) , 1 (902) 564-7751 (B) , 1-800-686-8676 (B) (TF) , Email: NAVWARN.MCTSPortAuxBasques@innav.gc.ca , NAVWARN.MCTSSydney@innav.gc.ca	

-
- (B)** Service is available in French and English
(E) Service is available in English only
(TF) Toll Free
(N/H) Nights and Holidays

CANADIAN COAST GUARD AIDS TO NAVIGATION OFFICES

OFFICE	ADDRESS	JURISDICTION
CENTRAL REGION:		
Montréal, QC.	CGG Regional headquarters Central Region 105, rue McGill, 5 th floor, Montreal, QC H2Y 2E7, Fax : 1 (514) 283-0056.	Gulf and River St. Lawrence on the North and South shores from Grondines to Labrador Border and from, Pointe Langlois to New Brunswick Border, Inland Waters that drain into River and Gulf.
Operations Centre.	Tel.: 1 (514) 283-1753 (B), 1-855-209-1976 (B) (H/N) (TF), Email: XCA-MontrealOps@dfo-mpo.gc.ca .	
Québec, QC.	Superintendent, Aids to Navigation, 1550, Avenue D'Estimauville, Québec, QC, G1J 5E9, Tel.: 1 (418) 648-3574 (B)	
SAINT-LAURENT SECTOR		
Québec, QC.	Supervisor, Aids to Navigation, 1550, Avenue D'Estimauville, Québec, QC, G1J 5E9, Tel.: 1 (418) 649-6999 (B), Email : DFO.AtoNStLawrence-StLaurentAalaN.MPO@dfo-mpo.gc.ca .	St. Lawrence River from Beauharnois to Grondines, Richelieu River to US Border, Ottawa River to Ottawa, Inland Waters that drain into St. Lawrence, Ottawa and Richelieu Rivers.
Alert Network:	Tel.: 1 (418) 648-4366 (B) (N/H), 1-800-363-4735 (B) (N/H) (TF).	
GREAT LAKES SECTOR		
Navigational Warnings.	Tel : 1 (613) 925-0666 (B). Email: NAVWARN.MCTSPrescott@innav.gc.ca	
Parry Sound, ON.	Supervisor, Aids to Navigation, 28 rue Waubeek, Parry Sound, ON, P2A 1B9, Tel.: 1 (705) 773-4322 (E).	

-
- (B) Service is available in French and English
(E) Service is available in English only
(TF) Toll Free
(N/H) Nights and Holidays

CANADIAN COAST GUARD AIDS TO NAVIGATION OFFICES

OFFICE	ADDRESS	JURISDICTION
WESTERN REGION:		
Victoria, BC.	Superintendent, Aids to Navigation and Waterways, 25, rue Huron, Victoria, BC, V8V 4V9, Tel.: 1 (250) 480-2600 (E), 1-800-667-2179 (T/F).	From the North International Boundary to the South International Boundary, including Inland Waters of British Columbia and the Yukon
Email : Navigational Warnings.	CGBaseVICMNS@pac.dfo-mpo.gc.ca Tel : 1 (250) 627-3070 (E). Email: NAVWARN.MCTSPPrinceRupert@innav.gc.ca	From International Boundary on the South to Cape Caution, Vancouver Island, Inland Waters of British Columbia.

-
- (B) Service is available in French and English
(E) Service is available in English only
(TF) Toll Free
(N/H) Nights and Holidays

ATLANTIC COAST – List of Lights, Buoys and Fog Signals

No.	Name	Position ----- Latitude N. Longitude W.	Light Characteristics	Focal Height in m. above water	Nomi- nal Range	Description ----- Height in meters above ground	Remarks ----- Fog Signals
BAY OF FUNDY, N.B. – WEST							
5 H4164	Little River (U.S.)	At mouth of river. 44 39 00 067 11 30	Fl W 6s	17.1	13	Skeleton tower, white and red diamond daymark. 12.5	Flash every 6s. Year round. Horn – Blast 1s; sil. 9s. Chart:4011
5.8	North Rock Light	N. of Machias Seal Island. 44 32 15.8 067 05 13.8	Fl R 6s	14.1	White cylindrical tower with two horizontal red bands.	Flash 1 s; eclipse 5 s. Year round. Chart:4340 Edn 02/19 (F18-046)
6 H4192	Machias Seal Island	On summit of island. 44 30 06.6 067 06 04.1	Fl W 3s	25.0	17	White octagonal tower, red upper portion. 18.3	Flash every 3 s. Year round. Chart:4340 Edn 10/14 (F14-030)
7	<i>Bull Rock light and whistle buoy XA1</i>	<i>E. side of rock.</i> 44 30 14.8 066 56 18.2	<i>Fl G 4s</i>	<i>Green, marked "XA1".</i>	<i>Year round.</i> Chart:4340
7.5	<i>Wallace Ledge light and bell buoy XA2</i>	44 32 09.6 066 52 57.1	<i>Fl R 4s</i>	<i>Red, marked "XA2".</i>	<i>Year round.</i> Chart:4340
7.7	<i>Buck Rock light and bell buoy XA3</i>	44 36 10 066 52 19.9	<i>Fl G 4s</i>	<i>Green, marked "XA3".</i>	<i>Year round.</i> Chart:4124
8 H4188	Gannet Rock Racon - - (G) X & S Bands	S. of Grand Manan. 44 30 37.1 066 46 52.9	White octagonal tower, black vertical stripes, red top. 22.9	Year round. Chart:4340 Edn 09/14 (F14-026) Edn 06/17 (F17-008)
8.1	Gannet Rock North Light	44 30 38.0 066 46 53.6	Oc W 3s	12.9	11	Pipe swing pole. 12.9	Flash 2 s; eclipse 1 s. Visible from 58° through E., S. and W. to 348°. Year round. Chart:4340 Edn 09/17 (F17-010, 028)
8.2	Gannet Rock South Light	44 30 37.2 066 46 53.7	Oc W 3s	13.6	11	Pipe swing pole. 13.6	Flash 2 s; eclipse 1 s. Visible from 193° through W., N. and E. to 164°. Year round. Chart:4340 Edn 09/17 (F17-011, 029)
9	<i>Old Proprietor light and whistle buoy X1</i>	44 32 44.6 066 38 57.1	<i>Fl G 4s</i>	<i>Green, marked "X1".</i>	<i>Year round.</i> Chart:4340
9.5	<i>Old Proprietor Shoal East Cardinal light and bell buoy XK</i>	44 33 45.6 066 39 39.1	<i>Q(3) W 10s</i>	<i>Black, yellow and black, marked "XK".</i>	<i>Year round.</i> Chart:4340
10	<i>Tinker Shoal light and bell buoy XK3</i>	N. of shoal. 44 35 49.6 066 42 38.6	<i>Fl G 4s</i>	<i>Green, marked "XK3".</i>	<i>Year round.</i> Chart:4340

ATLANTIC COAST – List of Lights, Buoys and Fog Signals

No.	Name	Position ----- Latitude N. Longitude W.	Light Characteristics	Focal Height in m. above water	Nomi- nal Range	Description ----- Height in meters above ground	Remarks ----- Fog Signals
BAY OF FUNDY, N.B. – WEST							
10.4	Long Ledge light and bell buoy XK4	SW. of White Head. 44 36 56.0 066 44 28.8	Q R 1s	Red, marked "XK4".	Year round. Chart:4340 Edn 12/18 (F18-041) Edn 06/20 (F20-020)
Grand Manan Island							
11 H4186	Southwest Head	On edge of cliff S. extremity of head. 44 36 02.9 066 54 19.8	FI W 10s	47.5	16	White rectangular tower, red upper portion. 9.9	Operates at night only. Year round. Chart:4124 Edn 10/14 (F14-031)
15 H4181.5	White Horse Islet	44 36 09.7 066 48 25.6	LFI G 12s	13.4	4	Square skeleton tower, red and white rectangular daymark, green square in centre. 6.6	Flash 2 s; eclipse 10 s. Radar reflector. Year round. Chart:4124 Edn 05/11 (F11-128)
16	Constable Ledge light and bell buoy XJ2	NW. of ledge. 44 35 47.3 066 46 59.8	FI R 4s	Red, marked "XJ2".	Year round. Chart:4340 Edn 12/18 (F18-042)
16.8 H4184	Seal Cove Outer Breakwater	On outer end of breakwater. 44 38 51.6 066 50 19.5	FI G 6s	5.0	4	Cylindrical mast, green, white and black square daymark. 3.7	Flash 1 s; eclipse 5 s. Operates at night only. Year round. Chart:4124 Edn 06/09 (F09-009) Edn 05/11 (F11-106)
17.5	Red Head light buoy XA7	44 38 30.8 066 49 01.6	FI G 4s	Green, marked "XA7".	Year round. Chart:4124
18.2	Joe's Point light buoy XA8	44 38 24.2 066 48 47.4	FI R 4s	Red, marked "XA8".	Year round. Chart:4124
19	Ox Head Ledges light buoy XK7	44 38 18.2 066 45 53.5	Q G 1s	Green, marked "XK7."	Year round. Chart:4342
19.3	Grand Harbour Middle light buoy XK11	44 39 27.8 066 45 10.9	FI G 4s	Green, marked "XK11".	Year round. Chart:4342
20	Sand Bar Ledge light buoy XN2	Off N. end of ledge. 44 37 59.5 066 44 32.6	FI R 4s	Red, marked "XN2".	Year round. Chart:4342 Edn 05/12 (F12-009) Edn 07/14 (F14-009)
21	White Head Ledge light buoy XM3	W. of White Head. 44 37 44.6 066 43 59.1	FI G 4s	Green, marked "XM3".	Year round. Chart:4340
22 H4180	Ingalls Head Breakwater	On outer end of breakwater. 44 39 41.9 066 45 16.6	Q G 1s	5.3	7	Cylindrical mast, green, white and green square daymark. 4	Operates at night only. Year round. Chart:4342 Edn 06/09 (F09-010) Edn 04/11 (F11-042)
22.5 H4176	Sam's Islet	44 38 51 066 44 43.8	FI W 4s	2	Cylindrical mast. 4.2	Year round. Chart:4342

ATLANTIC COAST – List of Lights, Buoys and Fog Signals

No.	Name	Position ----- Latitude N. Longitude W.	Light Characteristics	Focal Height in m. above water	Nomi- nal Range	Description ----- Height in meters above ground	Remarks ----- Fog Signals
BAY OF FUNDY, N.B. – WEST							
23 H4172	Half Tide Rock (Cheney Passage)	On rock, in middle of passage. 44 39 19.4 066 43 42.1	Fl G 5s	3.9	4	Square skeleton tower, two black and white rectangular daymarks on both sides facing traffic. 3.5	Flash 1 s; eclipse 4 s. Year round. Horn - Blast 1 s; sil. 14 s. Mariners requiring the operation of the fog signal will have to select VHF channel 65 and key their microphones five (5) times within 10 seconds. The fog signal will be in operation for 15 minutes. The fog signal can be activated within a 1 NM distance. The fog signal can be activated for another 15 minutes by repeating the above procedure. Chart:4342 Edn 03/17 (F16-061)
24 H4178.3	Whitehead Harbour	44 37 49.4 066 43 39.4	Fl R 4s	4.7	4	Skeleton tower on 3-pile dolphin. 2.5	Operates at night only. Year round. Chart:4340
25 H4178	Long Point	Near S. extremity of Whitehead Island. 44 36 49.2 066 42 34.7	Iso W 12s	15.6	12	White rectangular tower, red upper portion. 11.4	Year round. Horn - Blast 2 s; sil. 18 s. Horn points 180°. Chart:4340
26	<i>Brazil Shoal light and bell buoy XKA</i>	44 35 06.6 066 40 45.1	Mo(A) W 6s	<i>Red and white vertical stripes, marked "XKA".</i>	<i>Year round.</i> Chart:4340
28	<i>Prangle Point light and bell buoy XP3</i>	<i>E. of the point.</i> 44 38 31.6 066 40 40.1	Fl G 4s	<i>Green, marked "XP3".</i>	<i>Year round.</i> Chart:4340
28.5	<i>West Bay of Fundy ODAS light buoy 4400490</i>	44 39 53.3 066 21 52.2	Fl(5) Y 20s	<i>Yellow ODAS, marked "4400490".</i>	<i>Operates 24 h.</i> <i>Year round.</i> Chart:4011 Edn 12/19 (F19-039, 046)
28.6	<i>Great Duck Ledge light and whistle buoy XP4</i>	44 39 24.6 066 40 43.1	Fl R 4s	<i>Red, marked "XP4".</i>	<i>Year round.</i> Chart:4340
29 H4174	Great Duck Island	S. end of island. 44 41 03.5 066 41 36.4	Fl W 10s	16.5	18	Square skeleton tower, red with vertical white stripes rectangular day marks on the four sides. 9.1	Flash 1 s; eclipse 9 s. Operates at night only. Year round. Horn - Blast 4 s; sil. 56 s. Horn points 120° Chart:4340 Edn 01/16 (F15-032)
30 H4171	Gull Islet	On Gull Islet Ledge. 44 41 11.6 066 43 41.7	Fl G 6s	3.4	4	Green square skeleton tower. 9.6	Flash 1 s; eclipse 5 s. Operates at night only. Year round. Chart:4340

ATLANTIC COAST – List of Lights, Buoys and Fog Signals

No.	Name	Position ----- Latitude N. Longitude W.	Light Characteristics	Focal Height in m. above water	Nomi- nal Range	Description ----- Height in meters above ground	Remarks ----- Fog Signals
BAY OF FUNDY, N.B. – WEST							
30.5 H4170.4	Farmer Ledge	44 43 23.7 066 43 34.5	Fl G 4s	4.1	4	Square skeleton tower, green and white rectangular daymark. 4.1	Flash 1 s; eclipse 3 s. Daymarks are facing 140° (T) and 320° (T). Operates at night only. Year round. Chart:4342 Edn 02/13 (F12-058)
30.8 H4170	North Head	On Fisherman's Wharf. 44 45 45 066 45 04.2	Fl R 6s	4.4	4	Cylindrical mast. 3.5	Flash 1 s; eclipse 5 s. Operates at night only. Year round. Chart:4342
32	Net Rock Ledges light and bell buoy XV6	S. of Net Rocks. 44 45 18.3 066 44 23.9	Fl R 4s	Red, marked "XV6".	Year round. Chart:4342
33 H4168	Swallowtail	Near edge of high cliff, NE. part of island. 44 45 51.1 066 43 57.5	Oc W 6s	37.1	12	White octagonal tower, red upper portion. 16.2	Flash 4 s; eclipse 2 s. Year round. Horn - Blast 2 s; sil. 18 s. Horn points 100°. Chart:4342
33.5 H4175	Edmunds Rock	E. of Ross Island. 44 40 24.8 066 43 11.4	Fl G 4s	3.0	4	Green cylindrical mast. 6.6	Operates at night only. Year round. Chart:4340
34 H4166	Long Eddy Point	N. end of island. 44 47 57.4 066 47 06.8	Fl R 8s	38.3	14	White rectangular tower, red upper portion. 9.3	Flash every 8 s. Operates at night only. Year round. Horn - Blast 4 s; sil. 56 s. Horn points 335°. Chart:4340
36 H4110	Southwest Wolf Island	On SE. point of island. 44 56 11.8 066 43 59.5	Fl W 10s	38.1	7	White cylindrical tower. 11.4	Flash 1 s; eclipse 9 s. Operates at night only. Year round. Chart:4340
38 H4162	West Quoddy Head (U.S.)	On E. end of head. 44 48 54.4 066 57 01.4	Fl(2) W 15s	25.3	18	Tower, red and white horizontal bands. 14.9	Distance Finding Station. Year round. Horn - Blast 2 s; sil. 2 s; blast 2 s; sil. 24 s. Chart:4114
39 H4157.4	Malloch Beach Wharf	On outer end of wharf. 44 54 58.7 066 56 27.9	Fl R 6s	6.1	3	Cylindrical mast, red and white triangular daymark. 6.1	Flash 2 s; eclipse 4 s. Operates at night only. Year round. Chart:4114 Edn 09/11 (F11-167)
41 H4152	Cherry Island	On SE. point of island. 44 55 07.2 066 58 00	Fl W 5s	9.8	17	Cylindrical tower, red and white horizontal bands. 7.5	Flash 0.5 s; eclipse 4.5 s. Operates at night only. Year round. Horn - Blast 2 s; sil. 18 s. Chart:4114

ATLANTIC COAST – List of Lights, Buoys and Fog Signals

No.	Name	Position ----- Latitude N. Longitude W.	Light Characteristics	Focal Height in m. above water	Nomi- nal Range	Description ----- Height in meters above ground	Remarks ----- Fog Signals
BAY OF FUNDY, N.B. – WEST							
43 H4156	Wilson's Beach Wharf	44 55 54.6 066 56 26.2	Fl G 6s	4	Cylindrical tower, green, white and black square daymark. 3.0	Flash 2 s; eclipse 4 s. Operates at night only. Year round. Chart:4114 Edn 11/10 (F10-045)
43.5	Green Island Shoal light buoy UH2	44 56 48 066 56 11.5	Fl R 4s	Red, marked "UH2".	Year round. Chart:4114
44 H4154	Head Harbour	On the outermost rock of East Quoddy Head. 44 57 28.6 066 54 00.2	F R	17.6	13 Octagonal tower, red and white horizontal bands. 15.1	Year round. Horn - Blast 4 s; sil. 56 s. Horn points 116°. Chart:4114
44.5 H4155	Head Harbour Inner	44 56 55.2 066 54 46.9	LFl W 6s	12.3	Pipe swing pole, white retro-reflective bands at top.	Flash 2 s; eclipse 4 s. Year round. Chart:4114 Edn 11/10 (F10-057) Edn 08/17 (F17-018) Edn 12/17
45	Leonardville Harbour Entrance light buoy UT2	Leonardville Harbour entrance. 44 58 06 066 57 10	Fl R 4s	Red spar, marked "UT2".	Year round. Chart:4114
46 H4146	Leonardville	On cliff, at entrance to harbour. 44 58 05.6 066 57 18.4	F W	20.0	10 White square tower, red upper portion. 8.5	Operates at night only. Year round. Chart:4114
47 H4146.4	Leonardville Wharf	Near outer end of wharf. 44 58 17.3 066 57 09.3	Iso G 4s	7.8	7	Cylindrical mast. 6.8	Year round. Chart:4114 Edn 06/09 (F09-016) Edn 04/11 (F11-050) Edn 02/24 (F24-002)
47.5	Leonardville Breakwater	Near outer end of breakwater. 44 58 13.3 066 57 11.3	Fl G 5s	6.0	2	Pipe tower. 1.8	Flash 1 s; eclipse 4 s. Year round. Chart:4114 Edn 02/24 (F24-003)
48 H4148	Fairhaven	On outer end of wharf. 44 57 49.8 067 00 29.5	LFl R 6s	4.2	7	Pipe swing pole. 3.7	Flash 2s; Eclipse 4s. Operates at night only. Year round. Chart:4114 Edn 04/11 (F11-040) Edn 08/14 (F14-024)
49 H4147	Deer Point	On extremity of point. 44 55 31.4 066 59 05.4	LFl R 12s	9.6	7	White cylindrical tower. 6.1	Flash 2 s; eclipse 10 s. Operates at night only. Year round. Chart:4114

ATLANTIC COAST – List of Lights, Buoys and Fog Signals

No.	Name	Position ----- Latitude N. Longitude W.	Light Characteristics	Focal Height in m. above water	Nomi- nal Range	Description ----- Height in meters above ground	Remarks ----- Fog Signals
BAY OF FUNDY, N.B. – WEST							
49.2 <i>H4150</i>	Dog Island (U.S.)	NE. side of island. 44 55 06.5 066 59 21.1	Fl(5) W 6s	11.0	10	Skeleton tower, green diamond daymark.	Year round. Horn - Blast 3 s; sil. 27 s. Chart:4114 Edn 11/17
51 <i>H4145</i>	Pompey Ledge	On ledge, off E. side of Deer Island. 44 58 46.6 066 56 42.8	Fl W 4s	3.4	3	Green cylindrical mast. 6.6	Operates at night only. Year round. Radar reflector. Chart:4114 Edn 04/16 (F16-007)
51.1 <i>H4144</i>	Richardsonville	44 59 36.4 066 56 40.6	Iso G 4s	Cylindrical mast, green, white and black square daymark. 6.5	Shoal light. Year round. Radar reflector. Chart:4124 Edn 08/10 (F10-020) Edn 03/16 (F16-009)
51.5	<i>Hospital Island Ledge light buoy UP2</i>	44 58 53 066 54 57.3	Fl R 4s	Red, marked "UP2".	Year round. Chart:4114
52.25	<i>Richardson Wharf light buoy UP7</i>	44 59 43 066 56 35	Fl G 4s	Green spar, marked "UP7".	Year round. Chart:4124
52.55	<i>North Rock light buoy SA</i>	44 59 56 066 52 44	Fl(2) W 5s	Black, red horizontal band, marked "SA".	Year round. Chart:4124
53.5 <i>H4142</i>	Lords Cove	45 00 11.7 066 56 47.0	Fl G 4s	1.2	4	Green cylindrical mast, green, white and black square daymark.	Year round. Chart:4124 Edn 07/10 (F10-019) Edn 08/17 (F17-023)
54 <i>H4141</i>	Bag Ledge light	44 59 59.5 066 56 26	Fl Y 4s	2.7	2	Cylindrical mast, spindle with yellow tape. 7	Operates at night only. Year round. Radar reflector. Chart:4124 Edn 04/11 (F11-079) Edn 03/16 (F16-008)
55	<i>Simpson Head light buoy SH10</i>	45 00 06.8 066 56 22	Fl R 4s	Red spar, marked "SH10".	Year round. Chart:4124
56 <i>H4140</i>	Stuart Town Breakwater	45 01 11.8 066 56 06.5	Fl W 4s	5.6	6	Square skeleton tower, red rectangular daymark with white band.	Flash 1s; eclipse 3s. Year round. Chart:4124 Edn 06/16 (F16-015) Edn 08/16 (F16-043)
57.2 <i>H4139</i>	Two Hour Rock	In Irish Channel. 45 01 44.1 066 56 06	Fl R 4s	2.5	4	Red square skeleton tower, red, white and red triangle daymark.	Radar reflector. Operates at night only. Year round. Chart:4124 Edn 11/10 (F10-060)

ATLANTIC COAST – List of Lights, Buoys and Fog Signals

No.	Name	Position ----- Latitude N. Longitude W.	Light Characteristics	Focal Height in m. above water	Nomi- nal Range	Description ----- Height in meters above ground	Remarks ----- Fog Signals
BAY OF FUNDY, N.B. – WEST							
57.25	Jameson Island West	W. end of island. 45 01 56 066 55 57.9	Fl G 4s	1.7	4	Green cylindrical mast. 6.7	Operates at night only. Year round. Chart:4124 Edn 09/11 (F11-081)
57.3 H4138.6	Little Letete Passage	N. end of Jameson Island. 45 02 08.2 066 55 33.5	Fl G 4s	3.5	4	Square skeleton tower, green and white rectangular daymark. 6.3	Radar reflector. Year round. Chart:4124 Edn 07/23 (F23-004)
St. Croix River							
57.8	Joe's Point light and bell buoy S10	45 04 40.3 067 05 32.5	Fl R 4s	Red, marked "S10".	Year round. Chart:4115
57.9	Lower Bayside light buoy S12	45 07 25.2 067 07 08.9	Fl R 4s	Red, marked "S12".	Year round. Chart:4115
58 H4134	St. Croix Island (U.S.)	On island. 45 07 44 067 08 04	Fl W 2.5s	30.8	7	White skeleton tower surmounted by platform.	Flash 0.5 s; eclipse 2 s. Year round. Chart:4331
58.5	Sand Point light buoy S14	45 08 29.1 067 08 18.3	Fl R 4s	Red, marked "S14".	Year round. Chart:4115
58.6	Oak Point light buoy S16	45 09 51 067 09 38	Fl R 4s	Red spar, marked "S16".	Seasonal (in place year round). Chart:4115 Edn 05/11 (F11-110)
58.7	Spruce Point light buoy S18	45 10 00 067 11 30	Fl R 4s	Red spar, marked "S18".	Seasonal (in place year round). Chart:4115 Edn 05/11 (F11-112)
61 H4138	Whitlocks Mill (U.S.)	On S. bank of river at The Narrows. 45 09 45 067 13 39	Iso G 6s	9.8	5	White conical tower.	Maintained during navigation season. Year round. Chart:4331
Passamaquoddy Bay							
62 H4130	St. Andrews West Channel	N. side of channel. 45 04 15.2 067 04 03.8	Fl G 4s	3.1	4	Green cylindrical mast. 7.5	Operates at night only. Year round. Chart:4115
62.5 H4133	St. Andrews Biological Station, wharf	45 04 58.1 067 05 06.5	Fl Y 4s	2	Privately maintained. Year round. Chart:4115
63	Niger Reef light buoy SY4	N. of reef. 45 04 13.8 067 04 24	Fl R 4s	Red spar, marked "SY4".	Year round. Chart:4115
64 H4127	St. Andrews (North Point)	45 04 02.6 067 02 50.3	Fl R 4s	7.0	4	Red square skeleton tower. 12.0	Operates at night only. Year round. Chart:4115

ATLANTIC COAST – List of Lights, Buoys and Fog Signals

No.	Name	Position ----- Latitude N. Longitude W.	Light Characteristics	Focal Height in m. above water	Nomi- nal Range	Description ----- Height in meters above ground	Remarks ----- Fog Signals
BAY OF FUNDY, N.B. – WEST							
66	Navy Bar light and bell buoy SX3	NE. of S. point of Navy Island. 45 03 30.3 067 01 42	Fl G 4s	Green, marked "SX3".	Year round. Chart:4115
67 H4126	Tongue Shoal	On reef at E. entrance. 45 03 44.8 067 00 46.2	Fl W 4s	7	Red square skeleton tower, three red, white and red daymarks.	Daymarks are facing 273° (T), 093° (T) and 183° (T). Operates at night only. Year round. Chart:4115 Edn 09/11 Edn 10/11
68	Macs Island light and bell buoy S9	North of island. 45 03 23.3 066 55 47.9	Fl G 4s	Green, marked "S9".	Year round. Chart:4124
70	Letete light buoy SQ	45 02 53 066 54 07.1	Mo(A) W 6s	Red and white vertical stripes, marked "SQ".	Year round. Chart:4124
70.15	Letete Outer light buoy SQ2	45 02 48.3 066 54 00.4	Fl R 4s	Red, marked "SQ2".	Year round. Chart:4124
70.25	Letete Inner light buoy SQ3	45 03 00 066 53 57.4	Fl G 4s	Green spar, marked "SQ3".	Year round. Chart:4124
70.5	Mohawk Ledge North Cardinal light buoy SAA	45 02 31.7 066 54 08	Q W 1s	Black and yellow, marked "SAA".	Year round. Chart:4124
70.6	Mohawk Island East light buoy S5	45 02 18.3 066 53 55.9	Fl G 4s	Green, marked "S5".	Year round. Chart:4124
71 H4120	Letete Passage Fog signal	On W. extremity of Greens Point. 45 02 19.6 066 53 30.6	Horn - Blast 3 s; sil. 27 s. Horn points 180°. Year round. Chart:4124
72 H4119	Back Bay	On outer end of breakwater. 45 03 14.2 066 51 40.3	Fl G 4s	4.3	4	Skeleton tower. 4.1	Operates at night only. Year round. Chart:4124
72.1	Leavitts light buoy SE8	E. entrance to Letete Passage. 45 03 18.3 066 51 43.9	Fl R 4s	Red spar, marked "SE8".	Year round. Chart:4124
72.5	Cailiff Rock light buoy SE2	45 01 52.8 066 52 21.9	Fl R 4s	Red, marked "SE2".	Year round. Chart:4124
73 H4120.4	Morgan Ledge	SW. of Greens Point. 45 02 14 066 53 36.3	Fl R 6s	5.0	7	Red square skeleton tower, red and white rectangular daymarks, red triangle in centre. 6.1	Flash 1 s; eclipse 5 s. Operates at night only. Year round. Chart:4124 Edn 05/11 (F11-107)

ATLANTIC COAST – List of Lights, Buoys and Fog Signals

No.	Name	Position ----- Latitude N. Longitude W.	Light Characteristics	Focal Height in m. above water	Nomi- nal Range	Description ----- Height in meters above ground	Remarks ----- Fog Signals
BAY OF FUNDY, N.B. – WEST							
73.25	Parker Island light buoy SJ1	45 02 10.7 066 54 54.4	Fl G 4s	Green, marked "SJ1".	Year round. Chart:4124
73.5	Parker Island light buoy SJA	45 02 09.9 066 55 07.3	Fl(2) W 10s	Black, red and black spar, marked "SJA".	Year round. Chart:4124
73.75	Jameson Island light buoy SJB	45 02 10 066 55 18.5	Fl(2) W 10s	Black, red and black spar, marked "SJB".	Year round. Chart:4124
74.2	Macks Ledge light buoy SJ2	45 02 11.8 066 55 24.2	Fl R 4s	Red, marked "SJ2".	Year round. Chart:4124
74.35 H4120.5	Pomeroy Ledge	45 02 17.8 066 54 41.8	Fl R 4s	4.9	4	Red cylindrical skeleton tower. 4.9	Radar reflector. Operates at night only. Year round. Chart:4124
75	Adam Island light and bell buoy S3	Off N. end of island. 45 01 14.3 066 53 51.9	Fl G 4s	Green, marked "S3".	Year round. Chart:4124
75.32	Little Letete Passage light buoy SQ4	45 02 57.8 066 53 53.2	Fl R 4s	Red spar, marked "SQ4".	Year round. Chart:4124
75.43	New Ireland Ledge light buoy SJ4	45 02 03.2 066 56 00.7	Fl R 4s	Red, marked "SJ4".	Year round. Chart:4124 Edn 02/10 (F09-075)
77 H4118	Bliss Island	On S.W. point of island, S. of W. entrance to Bliss Harbour. 45 01 06.2 066 51 01.2	Fl R 4s	12.5	7	Square skeleton tower. Red and white rectangular day marks. 7.6	Operates at night only. Year round. Facing 310°T, 220°T and 130°T. Chart:4124 Edn 01/16 (F15-034)
77.5	Bliss Island Fairway light and bell buoy S	45 00 24.6 066 51 15.6	Mo(A) W 6s	Red and white vertical stripes, marked "S".	Year round. Chart:4124
78	Eastern Chops light and bell buoy KA2	SW. of Pea Point. 45 02 11.3 066 48 38.9	Fl R 4s	Red, marked "KA2".	Year round. Chart:4124
79 H4115	Roaring Bull	On W. side of ledge. 45 02 22.6 066 48 46.2	Fl R 4s	4.5	3	Red cylindrical mast. 5.7	Operates at night only. Year round. Chart:4124 Edn 04/11 (F11-078)
79.8 H4122	Letete Harbour	On ledge. 45 03 06.6 066 53 47.6	Fl G 4s	2.2	4	Green cylindrical skeleton mast. 7.2	Operates at night only. Year round. Chart:4124

ATLANTIC COAST – List of Lights, Buoys and Fog Signals

No.	Name	Position ----- Latitude N. Longitude W.	Light Characteristics	Focal Height in m. above water	Nomi- nal Range	Description ----- Height in meters above ground	Remarks ----- Fog Signals
BAY OF FUNDY, N.B. – WEST							
80 H4123	Matthews Ledge	45 03 03.7 066 53 47.7	LFI R 6s	4.5	4	Skeleton tower, two red and white rectangular daymarks. 9.4	Flash 2 s; eclipse 4 s. Operates at night only. Year round. Chart:4124 Edn 08/11 (F11-148)
81 H4114	Pea Point	E. side of entrance to Letang Harbour. 45 02 20.4 066 48 28.2	F W	17.2	12	White rectangular tower, red upper portion. 10.6	Visible from 251° through N. and E. to 161°. Year round. Horn - Blast 3 s; sil. 3 s; blast 3 s; sil. 51 s. Horn points 180°. Chart:4124
81.1 H4116	Blacks Harbour Entrance	On NW. corner of wharf. 45 02 52.3 066 48 28.6	F R	7.2	7	Triangular skeleton tower. 6.3	Operates at night only. Year round. Chart:4124
81.12 H4116.4	Blacks Harbour Wharf	On NW. corner of wharf. 45 03 18.8 066 47 41	Fl R 6s	7.1	4	Cylindrical mast. 6.6	Flash 1 s; eclipse 5 s. Operates at night only. Year round. Chart:4124 Edn 08/11 (F11-140)
81.2	<i>Blacks Harbour light and bell buoy KA</i>	<i>SW. of Pea Point.</i> 45 01 09.3 066 48 28.9	<i>Mo(A) W 6s</i>	<i>.....</i>	<i>.....</i>	<i>Red and white vertical stripes, marked "KA".</i>	<i>Year round.</i> Chart:4124
82	<i>Beaver Harbour light and bell buoy KEA</i>	<i>S. of East Head.</i> 45 03 12.3 066 43 30.9	<i>Mo(A) W 6s</i>	<i>.....</i>	<i>.....</i>	<i>Red and white vertical stripes, marked "KEA".</i>	<i>Year round.</i> Chart:4116
83 H4112	Lighthouse Point	On S. side of Beaver Harbour. 45 03 46.7 066 43 59.0	Iso W 6s	14.2	13	White cylindrical tower with red upper portion. 8.6	Operates 24 h. Year round. Horn - Blast 6 s; sil. 54 s. Horn points 159°. Chart:4115 Edn 01/12 (F11-192) Edn 07/21 (F21-036)
84 H4113	Beaver Harbour	On outer end of breakwater. 45 04 07.9 066 44 14.5	Fl G 4s	4	Cylindrical mast, green, white and black square daymark. 3.5	Operates at night only. Year round. Chart:4116 Edn 12/10 (F10-026)
86	<i>Seely Head light and bell buoy K1</i>	<i>S. of head.</i> 45 04 08.3 066 38 30.9	<i>Fl G 4s</i>	<i>.....</i>	<i>.....</i>	<i>Green, marked "K1".</i>	<i>Year round.</i> Chart:4116
87	<i>Maces Bay light and bell buoy KJ1</i>	<i>S. of Barnaby Head.</i> 45 06 42.3 066 31 21.9	<i>Fl G 4s</i>	<i>.....</i>	<i>.....</i>	<i>Green, marked "KJ1".</i>	<i>Year round.</i> Chart:4116
88	<i>Lepreau Ledges light and bell buoy K3</i>	<i>S. end of ledges.</i> 45 04 37.3 066 29 57.9	<i>Fl G 4s</i>	<i>.....</i>	<i>.....</i>	<i>Green, marked "K3".</i>	<i>Year round.</i> Chart:4116

ATLANTIC COAST – List of Lights, Buoys and Fog Signals

No.	Name	Position ----- Latitude N. Longitude W.	Light Characteristics	Focal Height in m. above water	Nomi- nal Range	Description ----- Height in meters above ground	Remarks ----- Fog Signals
BAY OF FUNDY, N.B. – WEST							
90 H4108	Point Lepreau	On point. 45 03 31.7 066 27 31.3	Fl W 5s	25.5	14	Octagonal tower, red and white horizontal bands. 17.6	Flash 1 s; eclipse 4 s. Year round. Horn - Blast 2 s; sil. 3 s; blast 2 s; sil. 3 s; blast 2 s; sil. 48 s. Horn points 190°. Chart:4116
91	Dipper Harbour light and bell buoy KN	S. of Fishing Point. 45 05 00.3 066 24 09.9	Mo(A) W 6s	Red and white vertical stripes, marked "KN".	Year round. Chart:4116
92 H4104	Dipper Harbour Breakwater	Point Lepreau. 45 05 40.5 066 24 56.7	Fl G 4s	10.5	4	Pipe Swing Pole, 2 green, white and black square daymarks. 6.1	Daymarks have a bearing of 140° and 320°. Operates at night only. Year round. Chart:4116 Edn 07/13 (F13-012)
93 H4100	Chance Harbour	On Reef Point, W. side of harbour entrance. 45 07 06.8 066 20 51.5	Fl W 12s	12.4	7	Cylindrical tower, red and white horizontal bands. 7.4	Flash 2 s; eclipse 10 s. Operates at night only. Year round. Chart:4116
93.5	Chance Harbour Breakwater Light	45 07 17.9 066 21 02.7	Fl R 4s	Pipe swing pole, red retro-reflective bands at top.	Operates 24 h. Year round. Chart:4116 Edn 12/17 (F17-032)
94	Chance Harbour light and bell buoy KS	Off harbour. 45 06 52.8 066 19 52.5	Mo(A) W 6s	Red and white vertical stripes, marked "KS".	Year round. Chart:4116
96	Western Head light and bell buoy KT1	Off Musquash Harbour entrance. 45 08 34.3 066 14 51.9	Fl G 4s	Green, marked "KT1".	Year round. Chart:4116
97 H4096	Musquash Head	At Musquash Head, E. side of entrance. 45 08 37.1 066 14 14.2	Fl W 3s	35.1	20	White hexagonal tower, red horizontal band. 13.9	Flash 1 s; eclipse 2 s. Year round. Horn - Blast 4 s; sil. 56 s. Horn points 180°. Chart:4116
97.5 H4098	Five Fathom Hole	SE. corner of wharf. 45 11 11.3 066 15 26.0	Fl R 3s	7.6	5	Cylindrical mast. 6.6	Flash 1 s; eclipse 2 s. Year round. Chart:4116 Edn 06/09 (F09-017) Edn 05/18 (F18-013)
98	Lorneville Approach light and bell buoy JA1	Off head. 45 11 12.8 066 08 18.0	Fl G 4s	Green, marked "JA1".	Year round. Chart:4117 Edn 01/23 (F22-025)

ATLANTIC COAST – List of Lights, Buoys and Fog Signals

No.	Name	Position ----- Latitude N. Longitude W.	Light Characteristics	Focal Height in m. above water	Nomi- nal Range	Description ----- Height in meters above ground	Remarks ----- Fog Signals
BAY OF FUNDY, N.B. – WEST							
98.8	Saint John NB Harbour Smart Buoy	45 11 49.1 066 06 50.2	Fl(5) Y 20s	ODAS, yellow.	Privately maintained. Operates 24 h. Year round. Chart:4117 Edn 05/15 (F15-010) Edn 07/16 (F16-019) Edn 05/17 (F17-012)
99 H4092	Lorneville	On outer portion of breakwater. 45 11 35.3 066 08 53.3	Fl W 4s	7.0	6	Cylindrical mast. 6.6	Operates at night only. Year round. Chart:4117
Saint John Harbour							
100 H4082	Partridge Island	Highest point of island. 45 14 21 066 03 13.8	Fl W 7.5s	35.3	19	Hexagonal tower, red and white vertical stripes. 13.6	Flash every 7.5 s. Year round. Chart:4117
100.2	Lower Cove Cautionary light buoy JD	45 15 43.4 066 03 26.6	Fl Y 4s	Yellow, marked "JD".	Year round. Chart:4117
100.5 H4089	Saint John Harbour range	45 16 22.3 066 04 07.6	F G	20.3	20 Triangular skeleton tower, red trapezoidal daymark, black vertical stripe. 18.5	Year round.
100.6 H4089.1		333°40' 431.3m from front.	F G	33.2	20 Triangular skeleton tower, red daymark, black vertical stripe. 10.5	Year round. Chart:4117 Edn 07/11 (F11-142) Edn 08/11 (F11-141)
101	Partridge Island light and bell buoy J1	W. side of outer entrance to dredged channel. 45 14 12.0 066 02 41.3	Q G 1s	Green, marked "J1".	Year round. Chart:4117 Edn 11/23 (F23-030)
101.3	Partridge Island light buoy J3	W. side of dredged channel. 45 14 19.9 066 02 46.9	Fl G 4s	Green, marked "J3".	Year round. Chart:4117 Edn 11/23 (F23-029)
101.35	Partridge Island light buoy J5	Saint John Harbour, main channel. 45 14 28.0 066 02 52.6	Fl G 4s	Green, marked "J5".	Year round. Chart:4117 Edn 11/23 (F23-034)
101.4	Partridge Island light buoy J7	W. side of dredged channel. 45 14 35.8 066 02 58.0	Fl G 4s	Green, marked "J7".	Year round. Chart:4117 Edn 11/23 (F23-028)
102	Partridge Island Bar light buoy J9	On W. side of dredged channel. 45 14 44.0 066 03 03.7	Fl G 4s	Green, marked "J9".	Year round. Chart:4117 Edn 11/23 (F23-031)

ATLANTIC COAST – List of Lights, Buoys and Fog Signals

No.	Name	Position ----- Latitude N. Longitude W.	Light Characteristics	Focal Height in m. above water	Nomi- nal Range	Description ----- Height in meters above ground	Remarks ----- Fog Signals
BAY OF FUNDY, N.B. – WEST							
102.18	Hilyards Reef light buoy J18	45 16 13.3 066 04 17.9	Fl R 4s	Red, marked "J18".	Year round. Chart:4117
102.19	Navy Island light buoy J19	45 16 08.8 066 04 23	Fl G 4s	Green, marked "J19".	Year round. Chart:4117
102.3	Saint John Harbour light buoy J12	E. side of channel. 45 15 06.1 066 03 10.4	Fl R 4s	Red, marked "J12".	Year round. Chart:4117
103	Courtenay Bay light buoy JC4	E. side of channel. 45 15 11 066 02 50.2	Fl R 4s	Red, marked "JC4".	Year round. Chart:4117
104 H4083	Courtenay Bay Breakwater	Near outer end of breakwater. 45 15 26.4 066 02 42.2	Iso R 2s	13.0	8	White hexagonal tower, red top. 9.9	Year round. Chart:4117 Edn 07/18 (F18-023) Edn 11/18 (F18-038)
105	Courtenay Bay Turn light buoy JC5	On W. side of turn in channel. 45 15 15.4 066 03 00	Fl G 4s	Green, marked "JC5".	Year round. Chart:4117
105.8	Courtenay Bay Turn light buoy JC8	Saint John Harbour. 45 15 23.6 066 02 47.1	Fl R 4s	Red spar, marked "JC8".	Year round. Chart:4117 Edn 04/18 (F18-006)
106	Courtenay Bay light buoy JC9	W. side of channel. 45 15 29.5 066 02 54	Fl G 4s	Green, marked "JC9".	Year round. Chart:4117
106.1	Courtenay Bay light buoy JC10	45 15 33.4 066 02 43.8	Fl R 4s	Red spar, marked "JC10".	Year round. Chart:4117
108	Courtenay Bay light buoy JC15	45 15 51.3 066 02 40.8	Q G 1s	Green, marked "JC15".	Year round. Chart:4117
108.16	Courtenay Bay light buoy JC16	45 15 52.6 066 02 32.6	Fl R 4s	Red spar, marked "JC16".	Year round. Chart:4117
110	Courtenay Basin light buoy JC20	E. side of channel. 45 16 11.2 066 02 23.5	Q R 1s	Red, marked "JC20".	Year round. Chart:4117
110.2 H4083.2	Courtenay Bay Dock 1	45 16 22.8 066 02 21.7	F R	1.4	5 On 10-pile dolphin.	Privately operated. Year round. Chart:4117

ATLANTIC COAST – List of Lights, Buoys and Fog Signals

No.	Name	Position ----- Latitude N. Longitude W.	Light Characteristics	Focal Height in m. above water	Nomi- nal Range	Description ----- Height in meters above ground	Remarks ----- Fog Signals
BAY OF FUNDY, N.B. – WEST							
110.3 H4083.4	Courtenay Bay Inner range	45 16 25.2 066 02 19	F G	6.2	15	Triangular skeleton tower, red trapezoidal daymark, black vertical stripe. 6.0	Year round.
110.4 H4083.41		021°10' 86.2m from front.	F G	9.9	16	Triangular skeleton tower, red trapezoidal daymark, black vertical stripe. 8.8	Year round. Chart:4117 Edn 07/11 (G11-085, 086)
110.8 H4083.6	Courtenay Bay Outer Channel Sector	45 15 57.2 066 02 50.4	F AI RW AI GW R W G	8.0	12	Square skeleton tower, orange and white rectangular daymark. 6.6	Red from 001°30' to 002°30'; AI RW from 002°30' to 003°; white from 003° to 005°; AI GW from 005° to 005°30'; green from 005°30' to 006°30'. White sector indicates preferred channel. Year round.
111	<i>Courtenay Bay light buoy JC</i>	<i>Junction of Courtenay Bay Channel and Main Channel. 45 14 55 066 03 02.7</i>	<i>Fl (2+1) R</i>	<i>6s</i>	<i>Red, green and red, marked "JC".</i>	<i>Year round.</i> Chart:4117
112	<i>America Rock light and bell buoy J14</i>	<i>On E. side of channel. 45 15 16.7 066 03 17.8</i>	<i>Fl R</i>	<i>4s</i>	<i>Red, marked "J14".</i>	<i>Year round.</i> Chart:4117
113.3 H4085.5	Pier 12	On E. corner of pier. 45 15 37.8 066 03 41.4	Iso G	2s	2.5	4 Rectangular skeleton tower. 2.1	Privately operated. Operates at night only. Year round. Chart:4117 Edn 04/10 (F10-008)
114 H4089.4	Pier 1	On extreme NW. end of pier. 45 16 04 066 04 15.4	F G	3.9	6	Skeleton tower. 3.2	Privately operated. Year round. Chart:4117

ATLANTIC COAST – List of Lights, Buoys and Fog Signals

No.	Name	Position ----- Latitude N. Longitude W.	Light Characteristics	Focal Height in m. above water	Nomi- nal Range	Description ----- Height in meters above ground	Remarks ----- Fog Signals
SAINT JOHN RIVER							
114.5	Rowans Point light buoy JE2	45 16 15.4 066 05 18.7	Fl R 4s	Red, marked "JE2".	Seasonal (in place year round). Chart:4141 Edn 05/11 (F11-114)
116 H4090	Swift Point	W. of point. 45 16 56.7 066 07 16.8	Fl G 4s	28.1	5	White pyramid tower with red top. 13.9	Flash 1 s; eclipse 3 s. Seasonal. Chart:4141 Edn 03/20 (F20-001)
116.3	Ketepec light buoy JK1	45 16 55.8 066 09 17.4	Fl G 4s	Green spar, marked "JK1".	Seasonal (in place year round). Chart:4141 Edn 05/11 (F11-116)
116.5	Brothers Cove light buoy AM2	45 18 22.3 066 06 36.9	Fl R 4s	Red, marked "AM2".	Seasonal (in place year round). Chart:4141 Edn 05/11 (F11-117)
118	Red Rock light buoy AM3	W. of rock. 45 18 30.3 066 06 16.9	Fl G 4s	Green spar, marked "AM3".	Operates at night only. Seasonal (in place year round). Chart:4141 Edn 05/11 (F11-118)
118.3	Rothsay light buoy AP1	45 23 40.3 066 00 17.8	Fl G 4s	Green, marked "AP1".	Seasonal (in place year round). Chart:4141 Edn 05/11 (F11-121)
119 H4090.1	McColgan Point	N. of point. 45 19 56 066 06 34.4	Fl W 12s	11.3	6	White square tower, red upper portion. 8.2	Flash 2 s; eclipse 10 s. Operates at night only. Seasonal. Chart:4141
119.5	McColgan Point South Cardinal light buoy JN	45 19 41.4 066 06 27.0	Q(6) +LFI W 15s	Yellow and black, marked "JN".	Seasonal (in place year round). Chart:4141 Edn 11/23 (F23-026) Edn 01/24 (F24-001)
120.5	Brandy Point light buoy J25	Off point. 45 19 55.3 066 11 12.9	Fl G 4s	Green spar, marked "J25".	Seasonal (in place year round). Chart:4141 Edn 05/11 (F11-123)
121 H4090.3	Sand Point	E. side of river. 45 20 33.4 066 11 55.8	F R	22.7	7 White skeleton tower, red enclosed upper portion. 17.7	Operates at night only. Seasonal. Chart:4141
122 H4090.5	Belyeas Point	On W. side of river. 45 22 41.4 066 12 57.8	Fl G 5s	12.7	5	White square tower, red upper portion. 11.9	Flash 1 s; eclipse 4 s. Operates at night only. Seasonal. Chart:4141 Edn 04/11 (F11-041)

ATLANTIC COAST – List of Lights, Buoys and Fog Signals

No.	Name	Position ----- Latitude N. Longitude W.	Light Characteristics	Focal Height in m. above water	Nomi- nal Range	Description ----- Height in meters above ground	Remarks ----- Fog Signals
SAINT JOHN RIVER							
122.1	Purdys Point light buoy J38	Off point. 45 22 37.8 066 12 37.9	Fl R 4s	Red spar, marked "J38".	Seasonal (in place year round). Chart:4141 Edn 05/11 (F11-126)
122.4	Victoria Beach light buoy J41	45 25 45.7 066 10 03.9	Fl G 4s	Green spar, marked "J41".	Seasonal (in place year round). Chart:4141 Edn 05/11 (F11-127)
123	Catons Island light buoy JP	Off S. side of island. 45 27 55.3 066 06 38.9	Fl (2+1) G 6s	Green, red and green spar, marked "JP".	Seasonal (in place year round). Chart:4141 Edn 05/11 (F11-124)
124.5	Isle of Pines light buoy J48	45 29 05.2 066 05 02.8	Fl R 4s	Red spar, marked "J48".	Seasonal (in place year round). Chart:4141 Edn 05/11 (F11-122)
125 H4090.7	Oak Point	On E. extremity of point, W. side of river. 45 30 26.7 066 04 49.1	LFl G 10s	15.5	8	White square tower, red upper portion. 14.1	Flash 2 s; eclipse 8 s. Operates at night only. Seasonal. Chart:4141 Edn 04/11 (F11-047)
126 H4090.9	Oak Point Wharf	On S. side of wharf, W. side of river. 45 31 09.8 066 04 35.8	Fl G 4s	3.0	5	Pipe swing pole. 3.0	Seasonal. Chart:4141 Edn 12/16 (F16-049)
131.1	Evandale ODAS light buoy	Hampstead. 45 36 12.8 066 03 02.5	Fl(5) Y 20s	ODAS, yellow.	Seasonal. Chart:4142 Edn 09/18 (F18-027)
131.5 H4091	Gorhams Bluff	On the bluff. 45 32 28.8 066 02 05	Fl R 4s	7.7	3	Triangular skeleton tower. 3.5	Operates at night only. Seasonal. Chart:4141 Edn 04/11 (F11-058)
135 H4091.1	Gagetown	W. side of river. 45 46 06.9 066 08 25.2	F G	11.9	8	White square tower, red upper portion. 9.7	Operates at night only. Seasonal. Chart:4142
136 H4091.2	Lower Jemseg	On Huestis Island. 45 46 52 066 06 21.5	Fl R 4s	8.7	4	Square skeleton tower, 3 orange and white rectangular daymarks. 6.5	Operates at night only. Seasonal. Chart:4142 Edn 09/15 (F15-025)
Grand Lake							
137 H4091.3	Robertson Point	45 52 20.1 066 06 10.8	Fl R 4s	12.3	4	White cylindrical tower. 7.5	Operates at night only. Seasonal. Chart:4142 Edn 06/12 (F12-015)

ATLANTIC COAST – List of Lights, Buoys and Fog Signals

No.	Name	Position ----- Latitude N. Longitude W.	Light Characteristics	Focal Height in m. above water	Nomi- nal Range	Description ----- Height in meters above ground	Remarks ----- Fog Signals
SAINT JOHN RIVER							
137.7	Channel Entrance light buoy EA	45 52 18.3 066 08 13.9	Mo(A) W 6s	Red and white spar, marked "EA".	Seasonal (in place year round). Chart:4142 Edn 05/11 (F11-120)
138	Douglas Harbour light buoy EN1	W. side of channel entrance. 45 54 30.2 066 05 47.9	Fl G 4s	Green, marked "EN1".	Seasonal (in place year round). Chart:4142 Edn 05/11 (F11-119)
139	Grand Point Bar South Cardinal light buoy EAB	At outer end of bar. 45 54 12.2 066 04 04.9	Q(6) +LFl W 15s	Yellow and black spar, marked "EAB".	Seasonal (in place year round). Chart:4142 Edn 05/11 (F11-115)
139.75	Goat Island light buoy E75	46 00 42.2 066 00 31	Fl G 4s	Green spar, marked "E75".	Seasonal (in place year round). Chart:4142 Edn 05/11 (F11-113)
140 H4091.4	Fanjoys Point	45 54 27.9 066 01 22.1	Iso R 4s	12.2	Cylindrical tower, red and white horizontal bands. 7.4	Operates at night only. Seasonal. Chart:4142
141 H4091.5	Cox Point	On point. 46 01 02.8 065 59 43.7	Fl R 4s	9.4	4	Triangular skeleton tower, red and white rectangular slatwork daymark. 3.5	Operates at night only. Seasonal. Chart:4142
141.3	Barton Island light buoy E86	46 03 56.2 065 56 17.4	Fl R 4s	Red, marked "E86".	Seasonal (in place year round). Chart:4142 Edn 05/11 (F11-111)
141.4 H4091.7	Newcastle Creek	On seaward end of breakwater. 46 03 22 066 00 07.6	Fl R 4s	3.2	Mast. 3.2	Privately operated. Operates at night only. Seasonal. Chart:4142
141.5 H4091.9	Hawkes Point	W. side of point. 46 04 47.8 065 55 08.8	Iso W 10s	11.2	7	Cylindrical tower, red and white horizontal bands. 7.3	Operates at night only. Seasonal. Chart:4142

ATLANTIC COAST – List of Lights, Buoys and Fog Signals

No.	Name	Position ----- Latitude N. Longitude W.	Light Characteristics	Focal Height in m. above water	Nomi- nal Range	Description ----- Height in meters above ground	Remarks ----- Fog Signals	
BAY OF FUNDY, N.B. – EAST								
145	Saint John Harbour light and whistle buoy J Racon -. (N) X Band	S. of Partridge Island. 45 12 55.3 066 02 36.9	Mo(A) W 6s	Red and white vertical stripes, marked "J".	Year round. Chart:4117	
145.3 H4080	Black Point	S. tip of point. 45 12 59.8 066 00 27.9	Fl R 4s	11.1	7	Red and white cylindrical tower. 8.1	Operates at night only. Year round. Chart:4117	
145.4	Black Point light and bell spoil ground buoy JB	SW. of point. 45 12 27.3 066 01 00.9	Fl Y 4s	Yellow, marked "JB".	Year round. Chart:4117	
145.6 H4079	Irving Canaport Floating Terminal	S. of Mispec Point. 45 11 48.3 065 59 19.9	Mo(U) W 16s	Yellow, orange and amber, marked "SPM Irving".	Flash 0.5 s; eclipse 0.5 s; flash 0.5 s; eclipse 0.5 s; flash 2.5 s; eclipse 11.5 s. Privately maintained. Year round. Bell - Blast 0.75 s; sil. 1 s; blast 0.75 s; sil. 1 s; blast 2.5 s; sil. 24 s. Chart:4117	
146 H4078	Cape Spencer	Pitch of cape. 45 11 42.5 065 54 35.5	Fl W 11s	61.6	14	Red and white cylindrical tower, red top. 8.6	Flash 1 s; eclipse 10 s. Operates 24 h. Year round. Chart:4116 Edn 12/18 (F18-044P)	
147 H4077	Black River	On SW. point entrance to river. 45 15 27.4 065 48 39.6	Fl W 4s	13.9	6	Pipe Swing Pole. 6.8	Operates at night only. Year round. Chart:4010 Edn 04/11 (F11-049)	
147.1 H4079.5	LNG West Initial (060) Sector	45 12 34.6 065 59 22.2	F AI RW AI GW	R W G	23.3	On building. Red from 057°30' to 058°39'; AI RW from 058°39' to 059°39', White from 059°39' to 060°21'; AI WG from 060°21' to 061°21', Green from 061°21' to 062°30'. For sole use of LNG vessels transmitting to and from Canaport facility (Occasional). Privately maintained. Year round. Chart:4117 Edn 07/09 (F09-022)
147.12 H4079.5	LNG East Secondary (310) Sector	45 12 34.6 065 59 22.2	F AI RW AI GW	R W G	23.3	5	On building. 23.3 Red from 307°30' to 308°39'; AI RW from 308°39' to 309°39', White from 309° to 310°21'; AI WG from 310°21' to 311°21', Green from 311°21' to 312°30'. For sole use of vessels transmitting to and from Canaport facility (Occasional). Privately maintained. Year round. Chart:4117 Edn 07/09 (F09-028)

ATLANTIC COAST – List of Lights, Buoys and Fog Signals

No.	Name	Position ----- Latitude N. Longitude W.	Light Characteristics	Focal Height in m. above water	Nomi- nal Range	Description ----- Height in meters above ground	Remarks ----- Fog Signals
BAY OF FUNDY, N.B. – EAST							
147.13 H4078.7	LNG East Initial (000) Sector	45 12 51.8 065 56 51.2	F R AI W RW G AI GW	18.3	On block.	Red from 358°36' to 359°06'; AI RW from 359°06' to 359°48'; white from 359°48' to 000°12'; AI GW 000°12' to 000°54'; green from 000°54' to 002°06'. For sole use of vessels transmitting to and from Canaport facility (Occasional). Privately maintained. Year round. Chart:4116 Edn 08/09 (F09-047) Edn 12/09 (F09-047)
147.14 H4078.5	LNG West Secondary (088) Sector	45 12 16.4 065 55 34.6	F R AI W RW G AI GW	23.4	On block.	Red from 085°54' to 087°06', AI RW from 087°06' to 087°48', White from 087°48' to 088°12', AI WG from 088°12' to 088°54', Green from 088°54' to 089°24'. For sole use of vessels transmitting to and from Canaport facility (Occasional). Privately maintained. Year round. Chart:4116 Edn. 08/09 (F09-046)
147.17 H4079.35	LNG MD1 Jetty	45 12 21 065 59 00.3	Fl Y 4s	7.3	5	Cylindrical mast. 7.3	Visible 360°. Privately maintained. Year round. Chart:4117 Edn 07/09 (F09-024)
147.171 H4079.3	LNG BD1 Jetty	45 12 19.2 065 58 53.2	Fl G 4s	5	Cylindrical mast. 7.4	Visible 360°. Privately maintained. Year round. Chart:4117 Edn 07/09 (F09-025)
147.173 H4079.25	LNG BD4 Jetty	45 12 18.8 065 58 48.2	Fl G 4s	7.7	5	Cylindrical mast. 7.7	Visible 360°. Privately maintained. Year round. Chart:4117 Edn 07/09 (F09-026)
147.174 H4079.2	LNG MD6 Jetty	45 12 19.3 065 58 41.3	Fl Y 4s	7.7	5	Cylindrical mast. 7.7	Visible 360°. Privately maintained. Year round. Chart:4117 Edn 07/09 (F09-027)
147.21	LNG Cautionary light buoy	45 12 23.8 065 58 19.3	Fl Y 4s	Yellow, marked "LNG".	Privately maintained. Year round. Chart:4117 Edn 08/09 (F09-035)
147.22 H4078.6	LNG Black Rock	45 12 19.6 065 56 58.2	Fl Y 4s	4.8	3	Visible 360°. Privately maintained. Year round. Chart:4116 Edn 08/09 (F09-039)

ATLANTIC COAST – List of Lights, Buoys and Fog Signals

No.	Name	Position ----- Latitude N. Longitude W.	Light Characteristics	Focal Height in m. above water	Nomi- nal Range	Description ----- Height in meters above ground	Remarks ----- Fog Signals
BAY OF FUNDY, N.B. – EAST							
148	<i>The Sisters South Cardinal light and bell buoy KB</i>	<i>On S. side of rocks. 45 14 30.3 065 46 55.8</i>	<i>Q(6) W 15s +LFI</i>	<i>Yellow and black, marked "KB".</i>	<i>Year round.</i> Chart:4010
149	<i>Quaco Ledge North Cardinal light and bell buoy KW</i>	<i>NW. of ledge. 45 14 42.3 065 22 09.8</i>	<i>Q W 1s</i>	<i>Black and yellow, marked "KW".</i>	<i>Year round.</i> Chart:4010
150 H4076	West Quaco	<i>On Quaco Head. 45 19 25.3 065 32 08.8</i>	<i>Fl W 10s</i>	26.0	21	<i>White rectangular tower with red upper portion. 11.7</i>	<i>Flash 0.3 s; eclipse 9.7 s. Operates 24 h. Year round.</i> <i>Horn - Blast 3 s; sil. 27 s. Horn points 130°.</i> Chart:4010 Edn 09/21 (F21-041)
151	<i>Quaco light and bell buoy K15</i>	<i>SE. of Quaco Head Reef. 45 19 16.3 065 31 15.8</i>	<i>Fl G 4s</i>	<i>Green, marked "K15".</i>	<i>Seasonal (in place year round).</i> Chart:4010 Edn 03/17 (F17-001)
152 H4074	St. Martins	<i>On outer end of E. breakwater pier. 45 21 18.8 065 31 55.1</i>	<i>LFI R 6s</i>	7.2	4	<i>Triangular skeleton tower. 5.9</i>	<i>Flash 2 s; eclipse 4 s. Operates at night only. Year round.</i> Chart:4010 Edn 11/10 (F10-062)
155 H4064	Alma	<i>On outer end of public wharf. 45 36 00.0 064 56 37.0</i>	<i>Iso R 4s</i>	4	<i>Pipe swing pole, red and white triangular daymark. 6.0</i>	<i>Year round.</i> Chart:4337 Edn 03/17 (F16-054) Edn 06/20 (F20-024)
155.5	<i>Alma light and bell buoy KX</i>	<i>45 35 32.3 064 55 59.8</i>	<i>Mo(A) W 6s</i>	<i>Red and white vertical stripes, marked "KX".</i>	<i>(Winter spar.) Seasonal (in place year round).</i> Chart:4337 Edn 03/17 (F17-002)
156	<i>Cape Enrage light and bell buoy K19</i>	<i>Off reef extending S. from cape. 45 35 08.8 064 47 16.3</i>	<i>Fl G 4s</i>	<i>Green, marked "K19".</i>	<i>Seasonal (in place year round).</i> Chart:4337 Edn 03/17 (F17-003)
157 H4060	Cape Enragé	<i>Pitch of cape. 45 35 38.1 064 46 47.7</i>	<i>Fl G 6s</i>	40.7	10	<i>White square tower, red upper portion. 9.2</i>	<i>Flash 1 s; eclipse 5 s. Privately maintained. Year round.</i> <i>Horn - Blast 2 s; sil. 3 s; blast 2 s; sil. 3 s; blast 2 s; sil. 48 s. Horn points 220°.</i> Chart:4337 Edn 05/13 (F13-002)

ATLANTIC COAST – List of Lights, Buoys and Fog Signals

No.	Name	Position ----- Latitude N. Longitude W.	Light Characteristics	Focal Height in m. above water	Nomi- nal Range	Description ----- Height in meters above ground	Remarks ----- Fog Signals
BAY OF FUNDY, N.S.							
163 H4032	Apple River	On Cape Capstan, N. entrance. 45 28 24 064 51 22.9	LFI W 12s	20.8	9	White square tower. 11.2	Flash 2 s; eclipse 10 s. Operates at night only. Year round. Chart:4010
164 H3928	Île Haute	On highest point. 45 15 03.3 065 00 19.8	Fl W 4s	112.0	7	Square skeleton tower. 13.0	Visibility of light may be obscured when the navigator is less than 2.5 nautical miles from light. Operates at night only. Year round. Chart:4010 Edn 06/12 (F12-014)
165	<i>Advocate Harbour light and bell buoy MM</i>	<i>At entrance to harbour. 45 19 10.3 064 48 00.8</i>	<i>Mo(A) W 6s</i>	<i>.....</i>	<i>.....</i>	<i>Red and white vertical stripes, marked "MM".</i>	<i>Seasonal (in place year round). Chart:4010 Edn 03/17 (F17-004)</i>
166 H3934	Advocate Harbour	On S. side of entrance. 45 19 07.1 064 46 59.9	Fl R 4s	4	Square skeleton tower, three red and white rectangular daymarks.	Flash 1 s; eclipse 3 s. Year round. Chart:4010 Edn 03/17 (F16-068)
167 H3938	Cape d'Or	On extreme point. 45 17 27.0 064 46 27.5	LFI W 6s	20.3	8	White square tower with red top, connected to white building. 10.7	Flash 2 s; eclipse 4 s. Operates 24 h. Year round. Chart:4010 Edn 08/19 (F2019-022, 030)
Minas Basin							
171 H3950	Cape Sharp	On S. extremity of cape. 45 21 52.2 064 23 31.5	Oc W 10s	17.4	11	White pyramid tower with red top. 11.7	Flash 7 s; eclipse 3 s. Operates 24 h. Year round. Horn - Blast 4 s; sil. 56 s. Horn points 250°. Mariners requiring the operation of the fog signal will have to select VHF channel 65 and key their microphones five (5) times within 10 seconds. The fog signal will be in operation for 15 minutes. The fog signal can be activated within a 1 NM distance. The fog signal can be activated for another 15 minutes by repeating the above procedure. Chart:4399 Edn 02/20 (F19-044) Edn 12/22 (F22-019)
172 H3952	Parrsboro	At entrance to harbour. 45 23 12.8 064 18 59.5	LFI G 6s	8.4	7	White square tower with red upper portion. 8.5	Flash 2 s; eclipse 4 s. Year round. Horn - Blast 3 s; sil. 27 s. Horn points 170°. Chart:4399 Edn 04/10 (F10-010) Edn 01/24 (F24-007)

ATLANTIC COAST – List of Lights, Buoys and Fog Signals

No.	Name	Position ----- Latitude N. Longitude W.	Light Characteristics	Focal Height in m. above water	Nomi- nal Range	Description ----- Height in meters above ground	Remarks ----- Fog Signals
BAY OF FUNDY, N.S.							
173 <i>H3954</i>	Parrsboro Wharf	SE. corner of wharf. 45 23 24.1 064 19 06.6	Fl R 4s	5.1	3	Pipe swing pole. 3.7	Operates at night only. Year round. Chart:4399 Edn 06/09 (F09-014) Edn 04/10 (F10-009) Edn 04/11 (F11-046)
189.5 <i>H3957</i>	Delhaven Shore Light	45 12 04.5 064 22 42.2	Fl R 4s	4.8	4	Pipe swing pole. 4.8	Radar reflector. Seasonal. Chart:N/A Edn 10/18 (F18-029) Edn 11/18 (F18-039) Edn 12/18 (F18-047)
190	Delhaven Entrance	45 12 02.8 064 22 40.4	Fl R 4s	4.9	4	Pipe swing pole. 4.9	Radar reflector. Year round. Chart:N/A Edn 12/18 (F18-030, 037, 048)
191 <i>H3956</i>	Minas Basin	On outer SW. corner of wharf at Delhaven. 45 12 07.6 064 22 48.5	F R	7.3	5	Pipe swing pole, red and white triangular daymark. 5.2	Radar reflector. Year round. Chart:4140 Edn 10/18 (F18-028) Edn 03/21 (F21-013)
192 <i>H3942</i>	Halls Harbour	On end of wharf. 45 12 06.6 064 37 11.8	Fl R 4s	5.8	7	Cylindrical mast, red and white triangular daymark, red triangle in centre. 5.6	Operates at night only. Year round. Chart:4010 Edn 06/09 (F09-015) Edn 04/11 (F11-044)
193 <i>H3932</i>	Black Rock	S. shore Minas channel. 45 10 13.2 064 45 42.6	Fl(2) W 12s	15.9	12	White cylindrical tower, red horizontal bands. 10.4	Flash 1 s; eclipse 2 s; flash 1 s; eclipse 8 s. Operates at night only. Year round. Chart:4010
194 <i>H3930</i>	Harbourville	Near outer end of W. pier. 45 09 09.3 064 48 42.2	Fl R 4s	9.8	5	Square skeleton tower, red and white rectangular daymark, red triangle in centre. 6.5	Operates at night only. Year round. Chart:4010 Edn 09/11 (F11-083)
195 <i>H3926</i>	Margaretsville	On extremity of point, S. of breakwater. 45 03 00.3 065 03 57.8	Oc(2) W 20s	11.2	10	Square tower, white and black horizontal bands. 9.7	Flash 10 s; eclipse 3 s; flash 4 s; eclipse 3 s. Visible from 095° through S. to 236°. Operates at night only. Year round. Chart:4010
197.3	Port Lorne breakwater	S. shore. 44 56 57.7 065 15 55.7	Fl R 4s	3	2	Aluminum pipe swing pole, red triangular daymark. 3	Year round. Chart:4010 Edn 03/16 (F16-004)
198 <i>H3918</i>	Hampton	E. of W. breakwater at Chute Cove. 44 54 20 065 21 10	F W	21.0	11	White tower. 10.1	Privately operated. Operates at night only. Year round. Chart:4010

ATLANTIC COAST – List of Lights, Buoys and Fog Signals

No.	Name	Position ----- Latitude N. Longitude W.	Light Characteristics	Focal Height in m. above water	Nomi- nal Range	Description ----- Height in meters above ground	Remarks ----- Fog Signals
BAY OF FUNDY, N.S.							
199 H3916	Parkers Cove	On end of E. breakwater. 44 48 51.1 065 32 18.1	LFI G	12s	8.0	2 Cylindrical mast. 8.0	Flash 2 s; eclipse 10 s. Operates at night only. Year round. Chart:4010
199.5 H3914	Delap Cove Wharf	E. of Digby Gut. 44 46 11.8 065 38 11.7	FI W	4s	6.0	3 Mast. 6.8	Operates at night only. Seasonal. Chart:4010
201 H3890	Prim Point	Digby Gut, W. point of entrance to Annapolis Basin. 44 41 28 065 47 10.8	Iso W	6s	24.8	12 White rectangular tower, red vertical stripes. 13.9	Year round. Chart:4396 Edn 04/15 (F15-009)
202 H3892	Digby Gut	E. side of entrance to Digby Gut. 44 41 17.4 065 45 35.1	LFI G	6s	20 Square skeleton tower, three green and white daymarks facing 181°T, 212°T and 002°T.	Flash 2 s; eclipse. 4s. Chart:4396 Edn 12/14 (F14-032) Edn 05/15 (F15-011)
203.5	Battery Point Wharf	44 40 29.3 065 45 12.4	FI G	4s	17 Square skeleton tower, three green and white daymarks facing 160°, 250°, and 340°, true. 7.6	Year round. Chart:4396 Edn 05/15 (F15-007)
204	<i>Bear Island light buoy V1</i>	<i>E. of Fannan Ledge. 44 38 57.9 065 44 48.8</i>	<i>FI G</i>	<i>4s</i>	<i>.....</i>	<i>..... Green spar, marked "V1".</i>	<i>Year round.</i> Chart:4396
205	<i>The Raquette light buoy V2</i>	<i>44 37 55.4 065 45 05.8</i>	<i>FI R</i>	<i>4s</i>	<i>.....</i>	<i>..... Red spar, marked "V2".</i>	<i>Year round.</i> Chart:4396
206.2	Digby Breakwater Light	44 37 33.0 065 45 2.1	FI R	4s	15.5	4 Pipe swing pole. 3	Year round. Chart:4396 Edn 03/15 (F15-001)
209.1	<i>Port Wade Light Buoy VE1</i>	<i>44 39 36.0 065 42 05.4</i>	<i>FI G</i>	<i>4s</i>	<i>.....</i>	<i>..... Green lighted marked "VE1".</i>	<i>Year round.</i> Chart:4396 Edn. 02/15 (F14-042) Edn. 11/15 (F15-027)
209.3	<i>Black Point light buoy VE3</i>	<i>44 40 57.4 065 39 07.8</i>	<i>FI G</i>	<i>4s</i>	<i>.....</i>	<i>..... Green, marked "VE3".</i>	<i>Year round.</i> Chart:4396
209.8	<i>Goat Island light buoy VE4</i>	<i>NW. of island. 44 42 18.9 065 37 16.8</i>	<i>FI R</i>	<i>4s</i>	<i>.....</i>	<i>..... Red, marked "VE4".</i>	<i>Year round.</i> Chart:4396
Annapolis River							
210 H3906	Schafners Point	On N. side of river. 44 42 35.5 065 37 08.6	F W	13.3	10 White pyramidal tower with red upper portion. 11.1	Indicates Goat Island Shoals. Private aid. Operates 24 h. Year round. Chart:4396 Edn 09/15 Edn 01/24 (F24-006)

ATLANTIC COAST – List of Lights, Buoys and Fog Signals

No.	Name	Position ----- Latitude N. Longitude W.	Light Characteristics	Focal Height in m. above water	Nomi- nal Range	Description ----- Height in meters above ground	Remarks ----- Fog Signals
BAY OF FUNDY, N.S.							
210.3	Marsh Point light buoy VE5	Off point. 44 42 47.6 065 34 42.5	Fl G 4s	Green, marked "VE5".	Year round. Chart:4396
211 H3908	Annapolis	NE. of pier. 44 44 39.6 065 31 11.8	F R	9.1	8 White square tower, red upper portion. 8.5	Privately maintained. Operates at night only. Year round. Chart:4396 Edn 08/11 (F11-149)
213	Centreville light buoy MA	Trout Cove entrance. 44 33 20 066 02 40	Mo(A) W 6s	Red and white vertical stripes, marked "MA".	Year round. Chart:4011
214 H3888	Centreville Breakwater Light	On W. side of cove. 44 33 05.5 066 02 02.6	Fl G 4s	13.6	7	Square skeleton tower, red and white rectangular daymark with green square in centre. 7.7	Flash 1 s; eclipse 3 s. Year round. Chart:4011 Edn 09/11 (F11-165) Edn 11/11 (F11-185) Edn 06/21 (F21-032)
215 H3887	Whale Cove Wharf	On outer end of wharf. 44 26 08.1 066 10 30.6	Fl G 4s	5.5	4	Cylindrical mast, green- white-black square daymark. 5.3	Flash 1 s; eclipse 3 s. Year round. Chart:4118 Edn 06/09 (F09-008) Edn 05/11 (F11-103) Edn 01/21 (F20-053)
216 H3884	Boars Head	On W. side of N. entrance to Petit Passage. 44 24 14.5 066 12 55.0	Fl W 4s	28.0	7	White tower with red top. 11.6	Flash 1 s; eclipse 3 s. Operates 24 h. Year round. Chart:4118 Edn 08/21 (F21-033) Edn 03/22 (F21-081)
217 H3885	Tiverton	Near outer end of breakwater. 44 23 47.0 066 12 45.0	Fl Y 4s	4.7	6	Cylindrical mast. 3.6	Flash 1 s; eclipse 3 s. Year round. Chart:4118 Edn 07/21 (F21-034)
217.5	Tiverton Breakwater	44 23 48.9 066 12 45.2	Fl W 5s	3	Mast, red and white slatwork daymark.	Flash 1 s; eclipse 4 s. Year round. Chart:4118 Edn 04/24 (F24-016)
220	Northwest Ledge light buoy M4	Off Beatson Rocks. 44 18 17 066 25 55	Fl R 4s	Red, marked "M4".	Year round. Chart:4118
221 H3874	Grand Passage	N. point of Brier Island. 44 17 13.0 066 20 31.2	Fl W 9s	14.3	21	White rectangular tower with red upper portion. 8.6	Flash 1 s; eclipse 8 s. Operates 24 h. Year round. Chart:4118 Edn 02/21 (F20-050) Edn 03/22 (F21-082)

ATLANTIC COAST – List of Lights, Buoys and Fog Signals

No.	Name	Position ----- Latitude N. Longitude W.	Light Characteristics	Focal Height in m. above water	Nomi- nal Range	Description ----- Height in meters above ground	Remarks ----- Fog Signals	
BAY OF FUNDY, N.S.								
222	Cow Ledge Shoal light buoy HA4	E. of North Point. 44 17 11 066 20 03	Fl R 4s	Red, marked "HA4".	Year round. Chart:4118	
223 H3872	Brier Island	On W. point of island. 44 14 55.0 066 23 32.0	Fl(3) W 18s	22.2	14	White octagonal tower, three horizontal red bands. 16.7	Flash 0.2 s; eclipse 2.8 s; flash 0.2 s; eclipse 2.8 s; flash 0.2 s; eclipse 11.8 s. Operates 24 h. Year round. Chart:4118 Edn 03/22 (F21-085)	
224	Gull Rock light buoy HA1	S. of rock. 44 12 08.0 066 23 11.0	Fl G 4s	Green, marked "HA1".	Year round. Chart:4118	
225	Southwest Ledge (Brier Island) light buoy M2	Off W. end of ledge. 44 10 09 066 27 12	Fl R 4s	Red, marked "M2".	Year round. Chart:4118 Edn 05/12 (F12-008)	
226	Dartmouth Point light buoy HA2	Grand Passage. 44 14 45 066 19 57	Fl R 4s	Red, marked "HA2".	Year round. Chart:4118	
227 H3878	Peter Island	S. entrance to Grand Passage. 44 15 25.7 066 20 13.1	LFl G 6s	6	Square skeleton tower, red rectangular daymark with white band and green square in center.	Flash 2 s; eclipse 4 s. Year round. Chart:4118 Edn 05/16 (F08-025) Edn 03/17 (F16-055) Edn 03/22 (F21-086)	
227.5	Peter Island North	Grand Passage N.S. 44 15 37.4 066 20 15.3	Q G 1s	Green cylindrical mast. 6.4	Operates at night only. Year round. Carte:4118 Edn 04/15 (F15-008)	
228 H3880	Westport	On outer end of public wharf and breakwater. 44 15 53.2 066 20 51.9	Fl G 4s	5.0	6	Pipe swing pole. 3.3	Flash 1 s; eclipse 3 s. Year round. Chart:4118 Edn 03/21 (F20-051, F21-001)	
228.5 H3875	Freeport South Breakwater	On breakwater. 44 16 00.4 066 19 44.5	Fl W 4s	4.2	6	Pipe swing pole. 3.3	Flash 1 s; eclipse 3 s. Year round. Chart:4118 Edn 03/21 (F20-052, F21-002)	
229 H3876	Freeport	On outer end of public wharf. 44 16 27.8 066 20 08.5	F R	8.7	7	Pipe swing pole.6.7	Operates at night only. Year round. Chart:4118 Edn 09/09 (F09-058) Edn 05/11 (F11-105)

ATLANTIC COAST – List of Lights, Buoys and Fog Signals

No.	Name	Position ----- Latitude N. Longitude W.	Light Characteristics	Focal Height in m. above water	Nomi- nal Range	Description ----- Height in meters above ground	Remarks ----- Fog Signals
-----	------	--	--------------------------	--	-----------------------	--	---------------------------------

BAY OF FUNDY, N.S.

St. Marys Bay

230 H3864	Little River	On outer end of wharf. 44 26 37.4 066 07 44.6	LFI G 6s	7.5	4	Cylindrical mast, green, white and green square daymark. 6.7	Flash 2s; eclipse 4 s. Operates at night only. Year round. Chart:4118 Edn 06/09 (F09-018) Edn 04/11 (F11-055)
230.2	East Sandy Cove	On outer end of wharf. 44 29 10.8 066 05 04.3	FI R 4s	4.3	5	Pipe swing pole, red and white triangular daymark. 3.7	Flash 1 s; eclipse 3 s. Year round. Chart:4118 Edn 04/11 (F11-057) Edn 09/11 (F11-095) Edn 03/21 (F20-054)
232.1	Sissiboo Outer light buoy HJ1	44 26 54.6 066 01 15.9	FI G 4s	Green spar, marked "HJ1".	Year round. Chart:4118
234 H3859	Belliveau Cove	44 23 20.3 066 03 49.1	Iso W 5s	6.1	Red square tower. 6.4	Privately operated. Operates at night only. Year round. Chart:4118
234.3	East Sandy Cove light buoy HK3	44 28 48.5 066 04 39	FI G 4s	Green spar, marked "HK3".	Year round. Chart:4118
236.5 H3858	Comeauville Wharf	On wharf. 44 17 31.2 066 07 56.3	FI R 4s	5.4	4	Triangular skeleton tower. 3.5	Operates at night only. Year round. Chart:4118
237	Saulnierville light buoy HE	Approach to Saulnierville wharf. 44 16 00 066 09 24	Mo(A) W 6s	Red and white vertical stripes, marked "HE".	Year round. Chart:4118
237.5 H3855	Saulnierville Breakwater.	Near end of breakwater. 44 15 51.2 066 08 18.3	FI R 4s	8.5	7	Square skeleton tower, 2 red and white triangular daymarks. 8.6	Operates at night only. Chart:4118 Edn 06/14 (F14-010) Edn 05/15 (F15-013)
238 H3852	Meteghan River	At inner end of breakwater. 44 13 11.8 066 08 37.2	FI W 4s	7.5	6	Pipe swing pole.	Year round. Chart:4118 Edn 03/21 (F21-006)
239	Meteghan light buoy HC2	NW. of Meteghan breakwater. 44 11 43 066 12 00	FI R 4s	Red, marked "HC2".	Year round. Chart:4118
239.3	Meteghan Outer light buoy HC3	44 11 51 066 10 54	FI G 4s	Green spar, marked "HC3".	Year round. Chart:4118
239.4	Meteghan Inner light buoy HC4	44 11 50 066 10 12	FI R 4s	Red spar, marked "HC4".	Year round. Chart:4118

ATLANTIC COAST – List of Lights, Buoys and Fog Signals

No.	Name	Position ----- Latitude N. Longitude W.	Light Characteristics	Focal Height in m. above water	Nomi- nal Range	Description ----- Height in meters above ground	Remarks ----- Fog Signals
BAY OF FUNDY, N.S.							
239.5 H3851	Meteghan Breakwater	On outer end of breakwater. 44 11 44.1 066 10 00.1	LFI R 6s	6	Square skeleton tower, 2 red and white rectangular daymarks facing 312° and 132°. 4.8	Flash 2 s; eclipse 4 s. Year round. Chart:4118 Edn 11/13 (F13-034) Edn 05/18 (F18-014)
241 H3848	Cape St. Marys	E. side of bay. 44 05 09.2 066 12 39.6	FI W 5s	31.8	13	White rectangular tower, red upper portion. 8.7	Flash 0.5 s; eclipse 4.5 s. Year round. Horn - Blast 4 s; sil. 56 s. Horn points 251°30'. Chart:4118
242	Cape St. Marys light buoy NV	S. of cape. 44 04 10.3 066 12 35	Mo(A) W 6s	Red and white vertical stripes, marked "NV".	Year round. Chart:4243
243 H3846	Cape St. Marys Breakwater	On rubble breakwater. 44 05 03.5 066 12 15	FI G 4s	8.0	4	Aluminum pipe swing pole. Two port hand daymarks facing 180° and 220° true.	Operates at night only. Year round. Chart:4118 Edn 03/16 (F16-002)
245	Trinity Ledge bifurcation light buoy NP	S. of ledge. 43 58 47.3 066 18 26	FI R (2+1)	6s	Red, green and red, marked "NP". Year round. Chart:4243
246	Port Maitland light buoy NU	N. of Port Maitland breakwater. 43 59 36.3 066 10 18	Mo(A) W 6s	Spar, red and white vertical stripes, marked "NU".	Year round. Chart:4243
247 H3840	Port Maitland Wharf	43 59 09.5 066 09 32.9	LFI G 6s	6.1	5	Square skeleton tower, green and white rectangular daymark. 6.8	Daymark facing 337°(T). Flash 2 s; eclipse 4 s. Radar reflector. Operates at night only. Year round. Chart:4243 Edn 11/11 (F11-178)
250.1	Port Maitland West Breakwater light	43 59 09.6 066 09 39.6	FI R 4s	4	Cylindrical mast. 3.0	Year round. Chart:4243 Edn 03/15 (F15-005)
251	Lurcher Shoal bifurcation light buoy NM Racon -- (K) X Band	W. of Southwest Shoal. 43 48 57.2 066 29 58	FI R (2+1)	6s	Red, green and red, marked "NM". Operates at night only. Year round. Chart:4243 Edn 04/11 (F11-020)
251.5	Lurcher Northeast Shoal light buoy N9	43 53 00.3 066 26 10	FI G 4s	Green, marked "N9".	Year round. Chart:4243
252	Sandford light buoy NT2	Off Sandford. 43 55 50.8 066 10 53	FI R 4s	Red, marked "NT2".	Year round. Chart:4243

ATLANTIC COAST – List of Lights, Buoys and Fog Signals

No.	Name	Position ----- Latitude N. Longitude W.	Light Characteristics	Focal Height in m. above water	Nomi- nal Range	Description ----- Height in meters above ground	Remarks ----- Fog Signals
BAY OF FUNDY, N.S.							
253 H3838	Sandford Sector	43 55 07.6 066 09 14.6	Iso R 2s W G	8.3	12	Square skeleton tower, white rectangular daymark, red horizontal bands. 6.9	Red from 090°57' to 134°57'; white from 134°57' to 136°57'; green from 136°57' to 180°57'. White sector indicates preferred channel. Year round.
Chart:4243 Edn 05/11 (F11-108)							
255.7 H3837	Chegoggin Point Breakwater	On end of breakwater. 43 51 09.5 066 09 40.2	Fl G 4s	7	Square skeleton tower, green and white rectangular daymark. 6.1	Daymark facing 180°(T). Flash 1 s; eclipse 3 s. Operates at night only. Year round.
Chart:4243 Edn 01/12 (F11-186)							
256	Chegoggin Point light buoy NQ1	Off SW. extreme of Chegoggin Point. 43 50 35.2 066 10 38.5	Fl G 4s	Green, marked "NQ1".	Year round.
Chart:4245							
Yarmouth Harbour and Approaches							
259	Cat Rock light buoy Y3	S. of Cape Forchu. 43 46 57.3 066 09 29.5	Fl G 4s	Green, marked "Y3".	Year round.
Chart:4245							
260 H3820	Cape Forchu Racon -... (B) X Band	E. Cape, S. point, Yarmouth Sound. 43 47 38.8 066 09 19.3	LFl W 12s	34.5	12	Hexagonal tower, red and white vertical stripes. 23.4	Flash 2 s; eclipse 10 s. Operates at night only. Year round.
Chart:4245 Edn 08/11 (F11-102)							
260.5	Johns Cove light buoy Y5	43 47 50.3 066 08 44.9	Fl G 4s	Green spar, marked "Y5".	Year round.
Chart:4245							
261 H3822	Ships Stern	On N. end of Ships Stern. 43 48 31.7 066 08 45.9	Fl W 4s	4	Pipe swing pole. 3.5	Year round.
Chart:4245 Edn 09/16 (F16-044)							
262	Privateer Rock light buoy Y12	E. of Ships Stern. 43 48 34 066 08 38.8	Fl R 4s	Red spar, marked "Y12".	Year round.
Chart:4245							
263 H3826	Bunker Island	SW. point of island. 43 48 44.6 066 08 36.2	Iso R 4s	9.8	8	White square tower, red vertical stripe. 9.1	Operates at night only. Emergency light. Year round.
Chart:4245 Edn 04/10 (F10-007)							
264	Sollows Rock light buoy Y17	SE. of rock. 43 48 50.2 066 08 40.1	Q G 1s	Green spar, marked "Y17".	Year round.
Chart:4245 Edn 07/09 (F09-036)							
265	Yarmouth Main Channel light buoy Y24	S. of Elders Head. 43 49 33.7 066 07 54.2	Fl R 4s	Red spar, marked "Y24".	Year round.
Chart:4245							

ATLANTIC COAST – List of Lights, Buoys and Fog Signals

No.	Name	Position ----- Latitude N. Longitude W.	Light Characteristics	Focal Height in m. above water	Nomi- nal Range	Description ----- Height in meters above ground	Remarks ----- Fog Signals
-----	------	--	--------------------------	--	-----------------------	--	---------------------------------

BAY OF FUNDY, N.S.

266	<i>Yarmouth South Channel light buoy Y26</i>	<i>43 49 51.6 066 07 38.8</i>	<i>Fl R 4s</i>	<i>.....</i>	<i>.....</i>	<i>Red spar, marked "Y26".</i>	<i>Year round.</i>	Chart:4245
267	<i>Hen and Chickens light buoy Y4</i>	<i>On W. side of shoal. 43 47 41.5 066 08 36.4</i>	<i>Fl R 4s</i>	<i>.....</i>	<i>.....</i>	<i>Red, marked "Y4".</i>	<i>Year round.</i>	Chart:4245
268	<i>Roaring Bull light buoy Y2</i>	<i>43 45 10.3 066 09 41</i>	<i>Fl R 4s</i>	<i>.....</i>	<i>.....</i>	<i>Red, marked "Y2".</i>	<i>Year round.</i>	Chart:4245

ATLANTIC COAST – List of Lights, Buoys and Fog Signals

No.	Name	Position ----- Latitude N. Longitude W.	Light Characteristics	Focal Height in m. above water	Nomi- nal Range	Description ----- Height in meters above ground	Remarks ----- Fog Signals
-----	------	--	--------------------------	--	-----------------------	--	---------------------------------

NOVA SCOTIA, SOUTHWEST COAST

271	Chebogue Point South Cardinal light buoy E	W. of extremity of point. 43 43 46.6 066 07 06.8	Q(6) +LFI	W 15s	Yellow and black, marked "E".	Year round.	Chart:4243
271.3	Chebogue River Inner light buoy E3	43 44 54.3 066 06 04	Fl	G 4s	Green spar, marked "E3".	Year round.	Chart:4243
271.8	Chebogue River light buoy E8	43 45 05.3 066 05 17	Fl	R 4s	Red spar, marked "E8".	Year round.	Chart:4243
271.9	Chebogue River Inner light buoy E9	43 45 11.3 066 05 08	Fl	G 4s	Green spar, marked "E9".	Year round.	Chart:4243
272 H3818	Green Island	Centre of island. 43 41 23.1 066 08 38.3	Oc	W 3s	25.0	18	Square skeleton tower, red, white and red rectangular daymark.	Flash 2 s; eclipse 1 s. Year round.	Chart:4243 Edn 07/14 (F14-017) Edn 10/14 (F14-029) Edn 05/22 (F22-001)
272.11	Chebogue River light buoy E11	43 45 18.3 066 05 08.5	Fl	G 4s	Green spar, marked "E11".	Year round.	Chart:4243
272.135	Chebogue River Inner light buoy E13/5	43 45 41.5 066 05 28.3	Fl	G 4s	Green spar, marked "E13/5".	Year round.	Chart:4243
272.18	Chebogue River Inner light buoy E18	43 46 09.3 066 05 40	Fl	R 4s	Red spar, marked "E18".	Year round.	Chart:4243
272.23	Chebogue Ledge light buoy EA1	43 43 09.3 066 07 34.5	Fl	G 4s	Green, marked "EA1".	Year round.	Chart:4243
273	Gannet Dry Ledge light buoy N6	W. of ledge. 43 36 38.3 066 12 45	Fl	R 4s	Red, marked "N6".	Year round.	Chart:4243
274.14	Little River Harbour light buoy NS17/1	Chebogue. 43 42 10.3 066 02 21.5	Q	G 1s	Green, marked "NS17/1".	Year round.	Chart:4244 Edn 10/10 (F10-029) Edn 12/23
274.2	Soldiers Ledge South Cardinal light buoy NSA	43 30 45.3 066 02 31	Q(6) +LFI	W 15s	Yellow and black, marked "NSA".	Year round.	Chart:4242
274.22	Schooner Passage Rock light buoy NSE	Tusket Islands. 43 39 24.0 066 02 28.5	Fl(2)	W 10s	Black, red and black, marked "NSE".	Year round.	Chart:4244 Edn 01/23 (F22-057) Edn 04/23 (F23-001)
274.4	Soldiers Ledge North Cardinal light buoy NSB	43 33 23.5 066 03 00	Q	W 1s	Black and yellow, marked "NSB".	Year round.	Chart:4242

ATLANTIC COAST – List of Lights, Buoys and Fog Signals

No.	Name	Position ----- Latitude N. Longitude W.	Light Characteristics	Focal Height in m. above water	Nomi- nal Range	Description ----- Height in meters above ground	Remarks ----- Fog Signals
NOVA SCOTIA, SOUTHWEST COAST							
274.8	Haymaker Ledge light buoy NS8	43 38 21.3 066 01 36.8	Fl R 4s	Red, marked "NS8".	Year round. Chart:4244
274.9	Allen Rock light buoy NS9	Schooner Passage, Tusket Islands. 43 38 22.1 066 02 05.3	Fl G 4s	Green, marked "NS9".	Year round. Chart:4244 Edn 03/19 (F19-002, 003)
275	Murder Island light buoy NSH	W. of island. 43 40 04.2 066 03 39.0	Mo(A) W 6s	Red and white vertical stripes, marked "NSH".	Year round. Chart:4244
276	Schooner Passage light buoy NS11	N. of Owls Head. 43 39 39.6 066 02 58	Fl G 4s	Green, marked "NS11".	Year round. Chart:4244
277	Pinkneys Point light buoy NS17	S. of point. 43 41 52.3 066 03 16	Fl G 4s	Green spar, marked "NS17".	Year round. Chart:4244
278 H3819	Pinkneys Point	On outer end of rubble breakwater extension. 43 42 12.7 066 03 10.5	Fl G 4s	Pipe swing pole, green, white and green square daymark.	Flash 1 s; eclipse 3 s. Year round. Chart:4244 Edn 05/17 (F17-005)
278.2 H3819.1	Pinkneys Point Fog Signal	43 42 11.6 066 03 12.1	Square skeleton tower. 4.1	Horn – Blast 3 s; sil. 3 s; blast 3 s; sil 51 s . Horn points 177°. Year round. Chart:4244
279 H3817.4	Little River Harbour	S. extremity of Big Cook Island. 43 42 36.4 066 02 02.2	Fl W 4s	6.9	5	Square skeleton tower, red and white rectangular daymark, red horizontal band. 3.1	Operates at night only. Year round. Chart:4244 Edn 10/11 (F11-097)
279.5 H3817.5	Little River Harbour East	On outer end of breakwater. 43 42 41.7 066 01 53.7	Fl R 4s	3.0	4	Pipe swing pole. 3	Fl 1s ; Ec 3s. Operates at night only. Year round. Chart:4244 Edn 01/14 (F13-038)
280 H3814	Candlebox Island	N. entrance, Schooner Passage. 43 39 44.6 066 02 43.3	LFl R 6s	14.1	13	White rectangular tower with red upper portion. 11.6	Flash 2 s; eclipse 4 s. Year round. Horn - Blast 3 s; sil. 27 s. Horn points 343°. Chart:4244 Edn 03/12 (F12-002) Edn 01/24 (F24-008)
281	The Sluice West	W. side of rock. 43 40 13.1 066 00 53.1	Fl W 5s	4.5	4	Cylindrical mast.	Flash 1 s; eclipse 4 s. Year round. Chart:4244 Edn 07/09 (F09-033) Edn 04/11 (F11-063) Edn 11/22 (F22-023)

ATLANTIC COAST – List of Lights, Buoys and Fog Signals

No.	Name	Position ----- Latitude N. Longitude W.	Light Characteristics	Focal Height in m. above water	Nomi- nal Range	Description ----- Height in meters above ground	Remarks ----- Fog Signals
NOVA SCOTIA, SOUTHWEST COAST							
282 H3816	The Sluice East	E. side of rock. 43 40 12.1 066 00 48.1	Fl W 5s	4.5	4	Cylindrical mast with 3 reflective bands. 3.6	Flash 1 s; eclipse 4 s. Year round. Chart:4244 Edn 07/09 (F09-034) Edn 04/11 (F11-076) Edn 11/22 (F22-024)
282.5 H3805.8	Pearl Rock	43 38 13.6 066 01 22.9	Fl R 4s	5.0	3	Red cylindrical mast. 8.2	Operates at night only. Year round. Chart:4244
283 H3806	Peases Island	On S. point of one of the Tusket Islands. 43 37 42.6 066 01 34.9	LFl W 6s	16.0	9	White cylindrical tower with red top. 11.5	Flash 2 s; eclipse 4 s. Visible from all points of approach from southward; also through Schooner Passage and Ellenwoods Channel. Year round. Horn - Blast 3 s; sil. 3 s; blast 3 s; sil. 51 s. Omnidirectional. Chart:4244 Edn 03/12 (F12-005) Edn 06/20 (F20-023)
283.2	Peases Island Ledge light buoy NS4	S. of ledge. 43 37 29.8 066 01 15.8	Fl R 4s	Red, marked "NS4".	Year round. Chart:4244
284 H3817	Frenchman Point	On rock, SW. of point. 43 38 07.2 066 00 59.4	Iso R 2s	5	Square skeleton tower, red and white rectangular daymark. 6.1	Year round. Chart:4244 Edn 01/12 (F11-188) Edn 06/20 (F20-022)
285	Frenchman Point light buoy T3	S. of the point. 43 38 05.8 065 59 59.3	Fl G 4s	Green, marked "T3".	Year round. Chart:4244
285.2	Gull Ledge light buoy NE2	43 37 08.6 065 54 51.4	Fl R 4s	Red, marked "NE2".	Year round. Chart:4244
285.5	Old Woman South Cardinal light buoy TT	43 37 46.3 065 58 47.9	Q(6) +LFl W 15s	Yellow and black, marked "TT".	Year round. Chart:4244
286	Lobster Rock light buoy T9	E. of Lobster Island. 43 39 29.3 065 59 11.9	Fl G 4s	Green spar, marked "T9".	Year round. Chart:4244
286.5	Sylvin Ledge light buoy T7	Off S. end of ledge. 43 38 49.3 065 59 13.9	Fl G 4s	Green spar, marked "T7".	Year round. Chart:4244
287.5	Old Man light buoy T1	43 36 35.3 065 59 57.9	Fl G 4s	Green, marked "T1".	Year round. Chart:4244

ATLANTIC COAST – List of Lights, Buoys and Fog Signals

No.	Name	Position ----- Latitude N. Longitude W.	Light Characteristics	Focal Height in m. above water	Nomi- nal Range	Description ----- Height in meters above ground	Remarks ----- Fog Signals
NOVA SCOTIA, SOUTHWEST COAST							
288	Spectacle Shoal light buoy NSC	SW. of Spectacle Ledge. 43 35 59.6 066 03 47.6	Mo(A) W 6s	Red and white vertical stripes, marked "NSC".	Year round. Chart:4244
289 H3812	Seal Island	S. point of island. 43 23 40 066 00 51	Fl W 10s	33.4	19	White octagonal tower, two red bands. 21.3	Flash 1 s; eclipse 9 s. Emergency light. Operates at night only. Year round. Horn - Blast 2 s; sil. 3 s; blast 2 s; sil. 3 s; blast 2 s; sil. 48 s. Horn points 183°. Chart:4242 Edn 06/12 (F12-016)
290.2	Blond Rock East Cardinal light buoy NK	43 20 26.9 065 58 43.4	Q(3) W 10s	Black, yellow and black, marked "NK".	Year round. Chart:4242
291	Lower Wedgeport light buoy TC3	E. of Black Ledges. 43 41 33.1 065 59 27.7	Fl G 4s	Green spar, marked "TC3".	Year round. Chart:4244
292 H3805.5	Lower Wedgeport	43 42 38.6 065 59 22.4	Fl R 4s	3.1	4	Skeleton tower on 5-pile dolphin. 2.0	Radar reflector. Operates at night only. Year round. Chart:4244
293 H3805.4	Goose Bay	43 42 13.6 065 59 20	Fl R 4s	3.2	4	Skeleton tower on 5-pile dolphin. 2.1	Radar reflector. Operates at night only. Year round. Chart:4244
293.2 H3805.7	Snipe Reef	43 40 27.5 065 59 08.3	Fl R 4s	4.1	4	Red cylindrical mast. 4.1	Operates at night only. Year round. Chart:4244
293.55	Snipe Reef bifurcation light buoy TA	43 39 27.3 065 58 20.9	Fl G (2+1)	6s	Green, red and green, marked "TA".	Year round. Chart:4244
293.6	Western Bar Island South light buoy TA3	43 40 12.4 065 57 38.1	Fl G 4s	Green spar, marked "TA3".	Year round. Chart:4244
293.7	Fish Ledge West light buoy TA5	43 41 25.3 065 57 51.9	Fl G 4s	Green spar, marked "TA5".	Year round. Chart:4244
294 H3804	Tusket River	Big Fish Island, SW. point. 43 42 12.6 065 57 05.9	Fl W 10s	18.6	16	White square tower, red upper portion. 11.2	Flash 1 s; eclipse 9 s. Operates at night only. Year round. Chart:4244
294.3 H3805	Tusket Wedge	43 42 47.6 065 58 00.3	Fl G 4s	8.3	4	Pipe swing pole, green and white square daymark, black square in center. 6.8	Operates at night only. Year round. Chart:4244 Edn 10/09 (F09-062) Edn 06/12 (F12-018)

ATLANTIC COAST – List of Lights, Buoys and Fog Signals

No.	Name	Position ----- Latitude N. Longitude W.	Light Characteristics	Focal Height in m. above water	Nomi- nal Range	Description ----- Height in meters above ground	Remarks ----- Fog Signals
-----	------	--	--------------------------	--	-----------------------	--	---------------------------------

NOVA SCOTIA, SOUTHWEST COAST

294.55 H3819.5	Sluice Point Wharf Light	At the end of wharf. 43 46 21.2 065 57 02.4	Fl R 4s	4	Pipe swing pole.	Year round. Chart:4244 Edn 12/22 (F22-054)
294.551	Wilson Island North light buoy TE2	43 44 04.6 065 56 41.6	Fl R 4s	Red spar, marked "TE2".	Year round. Chart:4244 Edn 12/22 (F22-031)
294.56	Mikes Island Ledge light buoy TE10	43 45 07.8 065 56 39.3	Fl R 4s	Red spar, marked "TE10".	Year round. Chart:4244
294.6 H3803	Surette's Island Breakwater	43 43 12.3 065 54 19.5	Fl G 4s	Cylindrical mast. 3.0	Operates at night only. Year round. Chart:4244 Edn 06/12 (F12-011)
294.7	East Money Outer South cardinal light buoy ND	43 40 48.3 065 53 57.9	Q(6) +LFI W 15s	Yellow and black spar, marked "ND".	Year round. Chart:4244
294.8 H3803.4	Bar Island	S. of island. 43 42 01.7 065 54 12.1	Fl G 4s	4.0	4	Green cylindrical mast. 8.6	Operates at night only. Year round. Chart:4244
295 H3800	Whitehead Island	On S. point of island. 43 39 45.8 065 52 02.6	Fl G 15s	30.0	10	Red and white rectangular tower with red top. 11.9	Flash 1 s; eclipse 14 s. Year round. Horn - Blast 3 s; sil. 27 s. Omnidirectional. Chart:4244 Edn 03/12 (F12-006) Edn 04/18 (F18-005) Edn 02/20 (F19-042)
295.5 H3801	Lower Argyle Breakwater	43 43 24 065 50 31.8	Fl R 4s	9.6	4	Swing pole, red triangular daymark.	Operates at night only. Year round. Chart:4244 Edn 11/10 (F10-056)
295.9 H3801	Gull Island	43 39 37.6 065 54 55.3	Fl W 4s	8.6	Square skeleton tower. white and red horizontals bands. 6.1	Operates at night only. Year round. Chart:4244 Edn 04/11 (F11-027)
296.2	Abbotts Harbour light buoy AC1	S. of Abbotts Harbour Island. 43 39 25.1 065 49 29	Q G 1s	Green, marked "AC1".	Year round. Chart:4244
296.3	Ledge Harbour light buoy AA3	Off S. end of island. 43 38 47.8 065 49 12.4	Fl G 4s	Green, marked "AA3".	Year round. Chart:4244
297.12	Black Ledge Light	Argyle, N.S. 43 42 11.0 065 51 00.5	Fl G 4s	Green cylindrical mast, green, white and green square daymark.	Radar reflector. Year round. Chart:4244 Edn 03/17 (F16-066)

ATLANTIC COAST – List of Lights, Buoys and Fog Signals

No.	Name	Position ----- Latitude N. Longitude W.	Light Characteristics	Focal Height in m. above water	Nomi- nal Range	Description ----- Height in meters above ground	Remarks ----- Fog Signals
-----	------	--	--------------------------	--	-----------------------	--	---------------------------------

NOVA SCOTIA, SOUTHWEST COAST

297.6	Pumpkin Ledge light buoy A6	Lobster bay, south approach lower Argyle. 43 40 33.3 065 51 25.3	Fl R 4s	Red, marked "A6".	Year round. Chart:4244
299 H3798	Pubnico Harbour	43 35 53.4 065 46 55.6	Fl R 3s	7	Red and white cylindrical tower. 11.5	Flash 1 s; eclipse 2 s. Year round. Chart:4210 Edn 01/24 (F24-009)
300	Pubnico Ledges light buoy P5	E. side of ledges. 43 36 16.3 065 46 53.9	Fl G 4s	Green, marked "P5".	Year round. Chart:4210
300.5 H3798.4	Lower East Pubnico	On wharf. 43 36 21.3 065 46 41.9	Fl R 6s	7.5	4	Triangular skeleton tower. 6.6	Flash 1 s; eclipse 5 s. Operates at night only. Year round. Chart:4210

ATLANTIC COAST – List of Lights, Buoys and Fog Signals

No.	Name	Position ----- Latitude N. Longitude W.	Light Characteristics	Focal Height in m. above water	Nomi- nal Range	Description ----- Height in meters above ground	Remarks ----- Fog Signals
NOVA SCOTIA, SOUTHEAST AND SOUTHWEST COASTS							
301.5	Dennis Point Shoal light buoy PB	43 37 03 065 47 02	Fl G 6s (2+1)	Green, red and green, marked "PB".	Year round. Chart:4210
302.5	Pubnico light buoy P1	43 35 10.3 065 48 13.9	Fl G 4s	Green spar, marked "P1".	Year round. Chart:4210
303	Johns Island Ledge light buoy ND4	W. of ledge. 43 30 30.3 065 49 10.4	Fl R 4s	Red, marked "ND4".	Year round. Chart:4210
304	Cockerwit Passage light buoy D	Off W. entrance to passage. 43 29 09.3 065 46 28.9	Mo(A) W 6s	Red and white vertical stripes, marked "D".	Year round. Chart:4210
304.1	Robinson Ball light buoy D1	43 29 29.8 065 45 58.5	Fl G 4s	Green, marked "D1".	Year round. Chart:4210
305	Outer Island North light buoy D2	Off N. end of shoal N. of Outer Island. 43 29 35.3 065 45 39.9	Q R 1s	Red, marked "D2".	Year round. Chart:4210
305.5	Ball Ledge light buoy D3	43 30 00.1 065 45 18	Q G 1s	Green spar, marked "D3".	Year round. Chart:4210
306	Outer Island South light buoy C	S. of Outer Island. 43 26 23.3 065 44 43.9	Mo(A) W 6s	Red and white vertical stripes, marked "C".	Year round. Chart:4210
306.002	Inner Island Southwest Shoal West Cardinal light buoy NF	43 28 50.1 065 43 24.4	Q(9) W 15s	Yellow, black and yellow spar, marked "NF".	Year round. Chart:4210
306.003 H3792	Shag Harbour Entrance Light	43 29 20.4 065 43 04.4	Fl G 4s	4.2	6	Green cylindrical mast.	Visible 360°. Year round. Chart:4210 Edn 07/17 (F17-024)
306.016	Shag Harbour West Turn light buoy NF16	43 29 25.7 065 42 40.7	Q R 1s	Red, marked "NF16".	Year round. Chart:4210
306.023	Shag Harbour East Turn light buoy NF23	43 29 24.7 065 42 17.7	Fl G 4s	Green, marked "NF23".	Year round. Chart:4210
307 H3790	Outer Island	On S. point. 43 27 23.2 065 44 36.2	Fl W 10s	13.7	10	White square tower, red upper portion. 11.6	Flash 1 s; eclipse 9 s. Year round. Chart:4210
307.02	Cornwall Rock light buoy N2	43 22 51 065 41 49.5	Fl R 4s	Red, marked "N2".	Year round. Chart:4210

ATLANTIC COAST – List of Lights, Buoys and Fog Signals

No.	Name	Position ----- Latitude N. Longitude W.	Light Characteristics	Focal Height in m. above water	Nomi- nal Range	Description ----- Height in meters above ground	Remarks ----- Fog Signals
NOVA SCOTIA, SOUTHEAST AND SOUTHWEST COASTS							
308.5 H3793.5	Shag Harbour Ledges	43 29 22.7 065 42 53.5	Fl R 4s	5.3	4	Red cylindrical mast.	Visible 360°. Operates 24 h. Year round. Chart:N/A Edn 08/17 (F17-019)
309 H3793.6	Shag Harbour Wharf	On outer NE. end of wharf. 43 29 32.9 065 42 18	Fl R 4s	7.2	4	Cylindrical mast.	Operates at night only. Year round. Chart:4210
311 H3793	Prospect Point Wharf	On outer end of wharf. 43 29 23.9 065 43 08.2	Fl Y 4s	7.8	5	Cylindrical mast. 6.6	Operates at night only. Year round. Chart:4210
311.5	Solomans Island light buoy D5	S. end of Cockerwit Passage. 43 30 30 065 45 07	Fl G 4s	Green, marked "D5".	Year round. Chart:4210
311.6	Chetwyn Reef light buoy D6	43 30 32.6 065 45 00.1	Fl R 4s	Red, marked "D6".	Year round. Chart:4210
312 H3794	Woods Harbour	On Big Ledge. 43 31 10.5 065 44 43.1	Fl W 6s	6.3	9	White square tower, red upper portion. 6.3	Flash 1 s; eclipse 5 s. Year round. Chart:4210 Edn 01/18 (F17-020)
313 H3795	Lower Woods Harbour	On outer end of new breakwater. 43 31 21.9 065 44 15.2	Fl R 4s	Pipe swing pole, red, white and red triangular daymark. 3.2	Flash 1 s; eclipse 3 s. Year round. Chart:4210 Edn 01/17 (F16-067)
315 H3796	Falls Point Wharf	On wharf extension. 43 31 45.6 065 44 23.5	Fl G 4s	8.7	1	Cylindrical mast, square green, white and green daymark. 6.6	Operates at night only. Year round. Chart:4210 Edn 07/09 (F09-038) Edn 04/11 (F11-062) Edn 01/16 (F15-040)
315.2 H3796.2	The Falls	NW. end of ledge. 43 32 04.7 065 44 36.8	Fl R 4s	5.0	4	Red cylindrical mast. 6.9	Radar reflector. Operates at night only. Year round. Chart:4210
315.3 H3796.3	Angels Island	43 32 11.8 065 44 36.4	LFl W 6s	4.0	1	Cylindrical mast, red rectangular daymark with white band. 4.9	Flash 2 s; eclipse 4 s. Year round. Chart:4210 Edn 02/16 (F15-042) Edn 12/16 (F16-065)
315.4	Northern End Woods Harbour Breakwater Light	43 31 50.7 065 44 33.2	Fl R 4s	2	Post, 2 red, white, and red triangular daymarks.	Flash 1 s; eclipse 3 s. Year round. Chart:4210 Edn 03/17 (F16-063)

ATLANTIC COAST – List of Lights, Buoys and Fog Signals

No.	Name	Position ----- Latitude N. Longitude W.	Light Characteristics	Focal Height in m. above water	Nomi- nal Range	Description ----- Height in meters above ground	Remarks ----- Fog Signals
NOVA SCOTIA, SOUTHEAST AND SOUTHWEST COASTS							
315.5 H3797	Northern End Ledge	N. side of ledge. 43 32 09.4 065 46 08.8	Fl G 4s	4.9	4	Square skeleton tower, green, white and black square daymark.	Radar reflector. Operates at night only. Year round. Chart:4210 Edn 10/10(F10-027)
316 H3788	Bear Point Wharf	S. end of wharf. 43 29 10.1 065 39 19.6	Fl R 4s	4.7	Cylindrical mast, red and white triangular daymark, red triangle in centre. 3.6	Operates at night only. Year round. Chart:4210 Edn 06/09 (F09-020) Edn 04/11 (F11-059)
317	<i>Bear Point Ledge light buoy C9</i>	<i>Off ledge. 43 28 38.3 065 38 38.9</i>	<i>Fl G 4s</i>	<i>Green spar, marked "C9".</i>	<i>Year round.</i> Chart:4210
317.1 H3786.7	Newellton East Breakwater	43 28 26.4 065 37 59.2	Fl G 4s	4.0	2	Pipe swing pole. 3.4	Year round. Chart:4210 Edn 07/11 (F11-088)
318.01	<i>Salt Rock light buoy C10</i>	<i>43 28 26.9 065 38 16.9</i>	<i>Fl R 4s</i>	<i>Red spar, marked "C10".</i>	<i>Year round.</i> Chart:4210
318.5 H3787.2	Newellton West Breakwater	NE. corner, new pier extension. 43 28 24.6 065 38 01.7	LFl R 6s	9.9	6	Square skeleton tower. 6.6	Flash 2 s; eclipse 4s. Operates at night only. Year round. Chart:4210 Edn 04/11 (F11-061) Edn 07/11 (F11-089) Edn 08/13 (F13-020)
319	<i>Newellton Reef light buoy C8</i>	<i>Near NW. end of reef. 43 28 04.3 065 38 54.9</i>	<i>Fl R 4s</i>	<i>Red spar, marked "C8".</i>	<i>Year round.</i> Chart:4210
319.3	<i>Apple Rock light buoy C5</i>	<i>43 27 43.3 065 39 43.9</i>	<i>Fl G 4s</i>	<i>Green spar, marked "C5".</i>	<i>Year round.</i> Chart:4210
319.4	West Head Breakwater East	43 27 35.4 065 39 04.9	Fl G 4s	2	Privately maintained. Year round. Chart:4210 Edn 10/16 (F16-041)
319.5 H3786.2	West Head Breakwater	On breakwater extension. 43 27 38.7 065 39 14.2	Fl R 4s	9.7	5	Square skeleton tower, three red and white rectangular daymarks. 6.1	Flash 1 s; eclipse 3 s. Operates at night only. Year round. Chart:4210 Edn 08/11 (F11-150)
320 H3786	West Head, Cape Sable Island	On the head. 43 27 23.8 065 39 16.9	F R	15.6	7	Red and white cylindrical tower. 6.1	Operates at night only. Year round. Horn - Blast 3 s; sil. 3 s; blast 3 s; sil. 51 s. Horn points 254°. Chart:4210 Edn 09/11 (F11-082)

ATLANTIC COAST – List of Lights, Buoys and Fog Signals

No.	Name	Position ----- Latitude N. Longitude W.	Light Characteristics	Focal Height in m. above water	Nomi- nal Range	Description ----- Height in meters above ground	Remarks ----- Fog Signals
NOVA SCOTIA, SOUTHEAST AND SOUTHWEST COASTS							
320.01	Ryders Reef light buoy C1	43 27 22.5 065 41 05	Q G 1s	Green spar, marked "C1".	Year round. Chart:4210
321	Hospital Reef light buoy C2	N. of reef. 43 26 46.3 065 40 19.9	Fl R 4s	Red, marked "C2".	Year round. Chart:4210
322	Hospital Ledge light buoy CA2	Off N. end of Reef. 43 26 36.3 065 39 45.9	Q R 1s	Red, marked "CA2".	Year round. Chart:4210
322.07	Eleazer Island light buoy CC3	43 26 05 065 38 29	Fl G 4s	Green, marked "CC3".	Year round. Chart:4210
322.1	Hospital Reef light buoy CA1	43 26 42 065 39 40	Fl G 4s	Green spar, marked "CA1".	Year round. Chart:4210
323 H3785	Clark's Harbour	Near end of public wharf. 43 26 33.5 065 38 08.7	Fl G 4s	7.3	4	Pipe Swing Pole. 6.1	Operates at night only. Year round. Chart:4210 Edn 01/16 (F15-041)
323.07	Clark's Harbour light buoy CA5	43 26 28 065 38 34	Fl G 4s	Green spar, marked "CA5".	Year round. Chart:4210
323.5 H3785.4	Swims Point	Outer end of wharf. 43 25 56.9 065 37 54.9	LFl G 6s	8	5	Cylindrical mast, green, white and green square daymark. 6.6	Flash 2 s; eclipse 4 s. Operates at night only. Year round. Chart:4210 Edn 06/09 (F09-019) Edn 04/11 (F11-054)
323.6	Little Green Island	Clark's harbour. 43 26 06.5 065 39 13.2	Fl G 4s	4	Green cylindrical mast Green white and black daymark. 3.5	Year round. Chart:4210 Edn 05/16 (F16-010)
323.7 H3785.6	Fish Island	W. of N. end of island. 43 25 40.5 065 39 15.8	Fl R 4s	7.0	4	Red cylindrical mast. 6.9	Operates at night only. Year round. Chart:4210
323.91 H3785.8	Pork Ledge	43 25 25.8 065 39 25.6	Fl G 4s	5	Green cylindrical mast.	Year round. Chart:4210
324	Doctors Channel - West Cardinal light buoy NAC	SW. of S. end of Fish Island. 43 24 59.3 065 39 18.9	Q(9) W 15s	Yellow, black and yellow, marked "NAC".	Year round. Chart:4210
325	Cape Sable light buoy N	S. of SW. ledge. 43 20 12.3 065 40 45.9	Mo(A) W 6s	Red and white vertical stripes, marked "N".	Year round. Chart:4210
326	Ox Eye Rock light buoy NA2	S. of rock. 43 23 30.3 065 38 42.9	Fl R 4s	Red, marked "NA2".	Year round. Chart:4210

ATLANTIC COAST – List of Lights, Buoys and Fog Signals

No.	Name	Position ----- Latitude N. Longitude W.	Light Characteristics	Focal Height in m. above water	Nomi- nal Range	Description ----- Height in meters above ground	Remarks ----- Fog Signals
-----	------	--	--------------------------	--	-----------------------	--	---------------------------------

NOVA SCOTIA, SOUTHEAST AND SOUTHWEST COASTS

326.02	<i>Black Head Ledge light buoy NA4</i>	43 23 46.5 065 39 13	Q R 1s	<i>Red spar, marked "NA4".</i>	<i>Year round.</i> Chart:4210
326.5	<i>LaHave Bank ODAS light buoy 44150</i>	42 30 00.0 064 02 00.0	Fl(5) Y 20s	<i>Yellow ODAS, marked "44150".</i>	<i>Year round.</i> Chart:4001 Edn 05/16 (F16-014) Edn 11/18 (F18-040)

ATLANTIC COAST – List of Lights, Buoys and Fog Signals

No.	Name	Position ----- Latitude N. Longitude W.	Light Characteristics	Focal Height in m. above water	Nomi- nal Range	Description ----- Height in meters above ground	Remarks ----- Fog Signals
NOVA SCOTIA, SOUTHEAST COAST							
327 H3784	Cape Sable Racon --. (C) X Band	On cape. 43 23 24 065 37 16.9	Fl W 5s	29.7	18	White octagonal tower, red upper portion. 30.0	Flash 1 s; eclipse 4 s. Emergency light. Year round. Horn - Blast 4 s; sil. 56 s. Horn points 150°. Chart:4210
328	<i>Hawk Channel light buoy JS53</i>	<i>E. entrance of channel.</i> 43 23 58 065 35 20	<i>Fl G 4s</i>	<i>Green, marked "JS53".</i>	<i>Year round.</i> Chart:4241
329	<i>White Knoll Ledge light buoy JS55</i>	<i>SE. of ledge.</i> 43 25 13 065 34 17.5	<i>Fl G 4s</i>	<i>Green, marked "JS55".</i>	<i>Year round.</i> Chart:4241
329.5 H3784.4	Daniels Head	End of rubble breakwater. 43 26 54.6 065 35 09.6	Fl G 4s	9.4	4	Square skeleton tower. 6.6	Operates at night only. Year round. Chart:4241 Edn 04/11 (F11-045)
329.6	<i>Daniels Head light buoy JU50</i>	43 26 57 065 34 55	<i>Fl R 4s</i>	<i>Red spar, marked "JU50".</i>	<i>Year round.</i> Chart:4241
330	<i>Stoney Island light buoy JQ</i>	<i>N. of Stoney Island Shoal.</i> 43 27 24.5 065 32 44.5	<i>Mo(A) W 6s</i>	<i>Red and white vertical stripes, marked "JQ".</i>	<i>Year round.</i> Chart:4241
331	<i>Congress Shoal light buoy JS59</i>	<i>E. of shoal.</i> 43 27 58 065 32 48	<i>Fl G 4s</i>	<i>Green spar, marked "JS59".</i>	<i>Year round.</i> Chart:4241
331.2 H3787.4	Stoney Island Outer Breakwater	On outer end of breakwater. 43 28 06.4 065 33 56.1	Fl G 3s	9.6	Square skeleton tower, red, white and red rectangular daymark, green square in center. 6.7	Flash 1 s; eclipse 2 s. Operates at night only. Year round. Chart:4241 Edn 04/11 (F11-060) Edn 09/11 (F11-093)
331.44	<i>Stoney Island light buoy JQ52</i>	43 27 57.5 065 33 40.3	<i>Fl R 4s</i>	<i>Red, marked "JQ52".</i>	<i>Year round.</i> Chart:4241
331.5	Cripple Creek Breakwater	43 29 22.5 065 33 35.3	Iso G 4s	2	Mast.	Operates at night only. Year round. Chart:4241
331.6	<i>Cripple Creek light buoy JS61</i>	43 29 21 065 33 18	<i>Fl G 4s</i>	<i>Green spar, marked "JS61".</i>	<i>Year round.</i> Chart:4241
333.5	<i>Wesses Ledge light buoy JS70</i>	43 31 02.5 065 34 58	<i>Q R 1s</i>	<i>Red spar, marked "JS70".</i>	<i>Year round.</i> Chart:4241
334	<i>Barrington Passage Channel light buoy JS76</i>	<i>Entrance to channel.</i> 43 31 26 065 35 51	<i>Fl R 4s</i>	<i>Red spar, marked "JS76".</i>	<i>Year round.</i> Chart:4241

ATLANTIC COAST – List of Lights, Buoys and Fog Signals

No.	Name	Position ----- Latitude N. Longitude W.	Light Characteristics	Focal Height in m. above water	Nomi- nal Range	Description ----- Height in meters above ground	Remarks ----- Fog Signals
-----	------	--	--------------------------	--	-----------------------	--	---------------------------------

NOVA SCOTIA, SOUTHEAST COAST

336 H3782	Baccaro Point	E. side of entrance to Barrington Bay. 43 26 59 065 28 15	Mo(D) W	10s	15.0	15	White square tower, red upper portion. 14.0	Flash 5 s; eclipse 1 s; flash 1 s; eclipse 1 s; flash 1 s; eclipse 1 s. Visible from 207° through W., N. and E. to 127°. Operates at night only. Fog signal - Blast 2 s; sil. 18 s. Horn points 200°.	Chart:4241 Edn 06/15 (F15-014) Edn 07/15 (F15-022)
337	<i>Bantam Rocks light buoy JS56</i>	W. of the rocks. 43 25 42 065 29 16	Fl R	4s	Red, marked "JS56".	Year round.	Chart:4241
338	<i>Brazil Rock South Cardinal light buoy J</i>	S. of rock. 43 21 00 065 26 44	Q(6) +LFI	W	15s	Yellow and black, marked "J".	Year round. Chart:4241
339	<i>Cuckold Rock light buoy JJ51</i>	SE. of rock, entrance to Port La Tour. 43 27 06 065 27 18	Fl	G	4s	Green, marked "JJ51".	Year round. Chart:4241
340	<i>Port La Tour light buoy JN</i>	43 29 27 065 26 42	Mo(A)	W	6s	Red and white vertical stripes, marked "JN".	Year round. Chart:4241
340.01	<i>Outer Rock South Cardinal light buoy JJ</i>	43 26 00 065 26 35	Q(6) + LFI	W	15s	Yellow and black spar, marked "JJ".	Year round. Chart:4241
340.03	<i>Port La Tour light buoy JJ56</i>	43 27 51.7 065 26 59.2	Fl	R	4s	Red spar, marked "JJ56".	Year round. Chart:4241
340.04	<i>Port La Tour light buoy JJ57</i>	43 28 33 065 27 08.5	Fl	G	4s	Green spar, marked "JJ57".	Year round. Chart:4241
342	<i>Port La Tour Inner light buoy JN53</i>	Off Mohawk Ledge. 43 30 20.8 065 27 08.2	Fl	G	4s	Green spar, marked "JN53".	Year round. Chart:4241
343 H3781	Upper Port La Tour	Outer end of E. breakwater. 43 30 16.9 065 28 12.7	LFI	R	6s	7.3	5	Pipe swing pole, red, white and red triangular daymark. 6.8	Flash 2 s; eclipse 4 s. Year round. Chart:4241 Edn 03/11 (F11-035) Edn 01/18 (F17-034)
344 H3780	Port La Tour	On outer end of breakwater. 43 29 58 065 28 14.2	LFI	G	6s	6.3	5	Cylindrical mast, green and white square daymark. 3.8	Flash 2 s; eclipse 4 s. Operates at night only. Year round. Chart:4241 Edn 03/10 (F09-076)
345 H3779	Port Latour Harbour	On Whale Back Rock. 43 29 34.0 065 26 58.8	Fl	G	4s	5.5	2	Cylindrical mast, green, white and black square daymark. 3.8	Year round. Chart:4241 Edn 09/16 (F16-050)

ATLANTIC COAST – List of Lights, Buoys and Fog Signals

No.	Name	Position ----- Latitude N. Longitude W.	Light Characteristics	Focal Height in m. above water	Nomi- nal Range	Description ----- Height in meters above ground	Remarks ----- Fog Signals
NOVA SCOTIA, SOUTHEAST COAST							
346	Barrel Rock light buoy JA56	SW. of rock. 43 29 44 065 27 06	Q R 1s	Red spar, marked "JA56".	Year round. Chart:4241
346.01	Port La Tour light buoy JN51	43 29 55.5 065 26 39.4	Q G 1s	Green spar, marked "JN51".	Year round. Chart:4241
347	Port La Tour light buoy JA	S. of Blanche Island. 43 26 33 065 24 09	Mo(A) W 6s	Red and white vertical stripes, marked "JA".	Year round. Chart:4241
348 H3778	The Salvages	SE. end of island. 43 28 08.1 065 22 44	LFI W 12s	15.6	10	White rectangular tower, red upper portion. 12.0	Flash 2 s; eclipse 10 s. Operates at night only. Year round. Horn - Blast 2 s; sil. 3 s; blast 2 s; sil. 3 s; blast 2 s; sil. 48 s. Chart:4241 Edn 03/12 (F12-007)
349 H3774	Long Rock Light and Fog Signal	On SE. end of island. 43 30 26.2 065 20 44.2	LFI W 6s	28.3	11	White octagonal tower with red top. 12.0	Flash 2 s; eclipse 4 s. Visible from 187° through W., N. and E. to 106°30'. Year round. Horn – Blast 6 s; sil. 54 s. Omnidirectional. Chart:4241 Edn 03/12 (F12-003) Edn 06/18 (F18-019) Edn 10/19 (F19-031)
350	Budget Rock light and bell buoy SN51	At entrance to Negro Harbour. 43 31 35 065 20 41.5	Fl G 4s	Green, marked "SN51".	Year round. Chart:4241
350.02	East Point light buoy SN52	Port La Tour. 43 31 48.9 065 20 53.0	Fl R 4s	Red spar, marked "SN52".	Year round. Chart:4241 Edn 12/22 (F22-043)
350.5	The Nubble North Cardinal light buoy SNC	43 32 00 065 23 30	Q W 1s	Black and yellow, marked "SNC".	Year round. Chart:4241
351	Grog Rock light buoy SP54	SW. of rock. 43 32 20.6 065 21 51.5	Fl R 4s	Red, marked "SP54".	Year round. Chart:4241
351.02	Apple Island light buoy SP56	Port La Tour. 43 32 36.4 065 21 51.5	Fl R 4s	Red spar, marked "SP56".	Year round. Chart:4241 Edn 12/22 (F22-044)
351.04	North East Harbour light buoy SP59	Port La Tour. 43 33 08.0 065 22 04.0	Fl G 4s	Green spar, marked "SP59".	Year round. Chart:4241 Edn 12/22 (F22-045)

ATLANTIC COAST – List of Lights, Buoys and Fog Signals

No.	Name	Position ----- Latitude N. Longitude W.	Light Characteristics	Focal Height in m. above water	Nomi- nal Range	Description ----- Height in meters above ground	Remarks ----- Fog Signals
-----	------	--	--------------------------	--	-----------------------	--	---------------------------------

NOVA SCOTIA, SOUTHEAST COAST

352 H3776	Ingomar Wharf	On outer end of wharf. 43 33 45.7 065 21 46.8	LFI R 6s	5.4	5	Cylindrical mast, two red and white triangular daymarks, red triangle in centre. 3.8	Flash 2 s; eclipse 4 s. Operates at night only. Year round. Chart:4241 Edn 08/11 (F11-143)
352.5	Shingle Point light buoy SN60	Off point. 43 32 49 065 24 15	FI R 4s	Red, marked "SN60".	Year round. Chart:4241
353	East Entrance fairway light and whistle buoy SN	At E. entrance to harbour. 43 31 01.5 065 18 50.0	Mo(A) W 6s	Red and white vertical stripes, marked "SN".	Year round. Chart:4241 Edn 01/23 (F22-046)
354	Jig Rock light buoy S51	Off rock. 43 35 58.3 065 15 51.4	FI G 4s	Green, marked "S51".	Year round. Chart:4241
355 H3762	Cape Roseway	Near SE. point of McNutt Island. 43 37 21.4 065 15 50	FI W 10s	33.1	10	White octagonal tower, red upper portion. 17.3	Flash 1 s; eclipse 9 s. Visible from 187° through W. and N. to 055°. Operates at night only. Year round. Chart:4209 Edn 01/12 (F11-187)
357	Shelburne light buoy S	Off entrance to Shelburne Harbour. 43 37 36 065 13 51	Mo(A) W 6s	Red and white vertical stripes, marked "S".	Year round. Chart:4241
357.5	Old Cow Reef bifurcation light buoy SAC	43 38 18 065 13 12	FI R (2+1)	6s	Red, green and red, marked "SAC".	Year round. Chart:4241
357.8	Strap Tub South Cardinal light buoy KSA	43 39 00 065 14 07.8	Q(6) W +LFI	15s	Yellow and black spar, marked "KSA".	Year round. Chart:4241
359 H3763	Lower Sandy Point	On outer end of wharf. 43 40 48.7 065 18 10.8	FI W 4s	4.3	5	Pipe swing pole. 3.7	Operates at night only. Year round. Chart:4209 Edn 09/11 (F11-094)
360.01	Gunning Cove light buoy SA51	43 41 01.5 065 20 18	FI G 4s	Green, marked "SA51".	Year round. Chart:4209
360.02	Sandy Point Inner light buoy S56	43 42 22.8 065 19 38.4	FI R 4s	Red, marked "S56".	Year round. Chart:4209
360.1	Middle Rock light buoy S52	43 40 34.8 065 18 50.4	FI R 4s	Red, marked "S52".	Year round. Chart:4209
360.11	Irving Oil Wharf Ruins light buoy SD52	43 45 23.3 065 19 26.9	FI R 4s	Red spar, marked "SD52".	Year round. Chart:4209

ATLANTIC COAST – List of Lights, Buoys and Fog Signals

No.	Name	Position ----- Latitude N. Longitude W.	Light Characteristics	Focal Height in m. above water	Nomi- nal Range	Description ----- Height in meters above ground	Remarks ----- Fog Signals
NOVA SCOTIA, SOUTHEAST COAST							
361 H3765	Gunning Cove (Shelburne Harbour)	On large rock, N. end of shoal. 43 40 53.3 065 20 06.9	Fl W 4s	4.3	6	Triangular skeleton tower. 3.8	Maintained by Harbour Authority of Gunning Cove. Operates at night only. Year round. Chart:4209
362.8	Sandy Point light buoy S54	SE. Coast, Shelburne Harbour. 43 41 25.3 065 19 39.9	Q R 1s	Red, marked "S54".	Year round. Chart:4209
363 H3766	Sandy Point	E. side of entrance to Shelburne Harbour. 43 41 29.3 065 19 31.5	F R	14.3	6	White square tower. 13.4	Visible from 310° through N., E. and S. to 188°. Privately maintained. Year round. Chart:4209
366.01	Lower Jordan Bay Outer light buoy KS57	43 40 45.2 065 13 59.6	Fl G 4s	Green, marked "KS57".	Year round. Chart:4241
366.02	Lower Jordan Bay Outer light buoy KS56	43 40 46.2 065 13 58.8	Fl R 4s	Red, marked "KS56".	Year round. Chart:4241
366.03	Lower Jordan Bay Inner light buoy KS59	43 40 49.7 065 14 08.9	Fl G 4s	Green, marked "KS59".	Year round. Chart:4241
366.04	Lower Jordan Bay Inner light buoy KS58	43 40 50.1 065 14 08.5	Fl R 4s	Red, marked "KS58".	Year round. Chart:4241
366.05	Lower Jordan Bay light buoy KS54	43 40 43.4 065 13 52.1	Fl R 4s	Red, marked "KS54".	Year round. Chart:4241
366.06	Lower Jordan Bay light buoy KS55	43 40 41.6 065 13 53.6	Fl G 4s	Green, marked "KS55".	Year round. Chart:4241
366.1	Lower Jordan Bay Fairway light buoy KS	43 39 44.7 065 13 05	Mo(A) W 6s	Red and white vertical stripes, marked "KS".	Year round. Chart:4241
366.35	Lower Jordan Bay light buoy KS53	43 40 37 065 13 45.5	Q G 1s	Green spar, marked "KS53".	Year round. Chart:4241
366.8	Lower Jordan Bay light buoy KS61	43 40 56.3 065 14 14.9	Fl G 4s	Green, marked "KS61".	Year round. Chart:4241
367 H3759.4	Lower Jordan Bay Wharf	On most northerly end of wharf. 43 40 52 065 14 23	LFl W 6s	3	3	10' cylindrical mast, enclosed lower portion. White and red daymark. 3.8	Year round. Chart:4241 Edn 02/15 (F14-040) Edn 03/15 (F14-040)

ATLANTIC COAST – List of Lights, Buoys and Fog Signals

No.	Name	Position ----- Latitude N. Longitude W.	Light Characteristics	Focal Height in m. above water	Nomi- nal Range	Description ----- Height in meters above ground	Remarks ----- Fog Signals
-----	------	--	--------------------------	--	-----------------------	--	---------------------------------

NOVA SCOTIA, SOUTHEAST COAST

367.7	Green Harbour light buoy KPA	NE. of Jenkins Island. 43 43 14 065 09 37.5	Mo(A) W 6s	Spar, red and white vertical stripes, marked "KPA".	Year round.
							Chart:4241
368	Green Harbour light and bell buoy KP	43 40 14.6 065 09 33	Mo(A) W 6s	Red and white vertical stripes, marked "KP".	Year round.
							Chart:4241
368.02	West Green Harbour Outer light buoy KP56	43 43 14.8 065 09 48.2	Fl R 4s	Red spar, marked "KP56".	Year round.
							Chart:4241
369	Bull Rock light buoy KK51	SW. of rock. 43 37 32 065 08 11.5	Fl G 4s	Green, marked "KK51".	Year round.
							Chart:4209
369.04	Southwest Rock light buoy KK57	43 40 00.3 065 06 13.9	Q G 1s	Green spar, marked "KK57".	Year round.
							Chart:4209
Lockeport							
370 H3750	Lockeport	On Gull Rock, entrance to harbour. 43 39 18.3 065 05 55.9	LFl W 15s	16.7	12	White rectangular tower, red upper portion. 12.1	Flash 4 s; eclipse 11 s. Operates at night only. Year round.
							Horn - Blast 3 s; sil. 27 s.
							Chart:4209 Edn 03/12 (F12-004)
371	Laurier Rock light buoy KK61	SW. of rock. 43 41 01.8 065 05 45.9	Fl G 4s	Green spar, marked "KK61".	Year round.
							Chart:4209
371.02	Laurier Rock light buoy KK64	43 41 16.3 065 05 47.9	Fl R 4s	Red spar, marked "KK64".	Year round.
							Chart:4209
372	Carter Island light buoy KK69	S. of island. 43 42 08.3 065 05 58.9	Q G 1s	Green spar, marked "KK69".	Year round.
							Chart:4209
372.03	Lockeport Inner Harbour light buoy KK72	43 42 06.8 065 06 33.9	Fl R 4s	Red spar, marked "KK72".	Year round.
							Chart:4209
373.5 H3758	Osborne Harbour	On outer end of wharf. 43 42 52.6 065 06 33.6	LFl R 6s	4.7	5	Cylindrical mast, red, white, and red triangular daymark.	Flash 2 s; eclipse 4 s. Year round.
							Chart:4209 Edn 03/11 (F11-025) Edn 06/12 (F12-012) Edn 07/17 (F17-025)
374 H3753	Carter Island	On S. end of island. 43 42 19.3 065 06 04	Fl W 6s	16.4	7	White cylindrical tower, two red horizontal bands. 11.5	Flash 1 s; eclipse 5 s. Operates at night only. Year round.
							Chart:4209

ATLANTIC COAST – List of Lights, Buoys and Fog Signals

No.	Name	Position ----- Latitude N. Longitude W.	Light Characteristics	Focal Height in m. above water	Nomi- nal Range	Description ----- Height in meters above ground	Remarks ----- Fog Signals
NOVA SCOTIA, SOUTHEAST COAST							
375 H3754	Lockeport Breakwater	Near outer end of S. breakwater. 43 42 05.6 065 06 25.8	Fl G 5s	3.0	4	Cylindrical mast, green and white square daymark. 3.0	One daymark facing 064°(T) and one facing 244°(T). Flash 1 s; eclipse 4 s. Operates at night only. Year round. Chart:4209 Edn 11/11 (F11-177)
380 H3755	Lockeport North	On outer end of N. breakwater. 43 42 09 065 06 25.9	Q R 1s	3.0	3	Cylindrical mast, red and white triangular daymark. 3.0	One daymark facing 088°(T) and one facing 268°(T). Operates at night only. Year round. Chart:4209 Edn 11/11 (F11-176)
382.01	Outer Farm Ledge light buoy KE52	43 38 27 065 02 15	Fl R 4s	Red, marked "KE52".	Year round. Chart:4209
383.1	Black Point Fairway light buoy KE	E. of Kelp Shoals. 43 39 31.3 065 04 18.9	Mo(A) W 6s	Red and white vertical stripes, marked "KE".	Year round. Chart:4209
383.5	Lockeport West Cardinal light buoy KEA	43 40 14.3 065 04 57.9	Q(9) W 15s	Yellow, black and yellow, marked "KEA".	Year round. Chart:4209
384 H3748	Little Harbour Wharf	On outer end of wharf. 43 42 57.5 065 01 48.1	Fl R 4s	3	7	Pipe swing pole.	Flash 1 s; eclipse 3 s. Operates at night only. Year round. Chart:4209 Edn 01/14 (F13-039)
384.5	Little Harbour light buoy KC53	43 42 54 065 00 51	Q G 1s	Green, marked "KC53".	Year round. Chart:4240
386	Little Harbour East Cardinal light buoy KC	43 42 29.4 065 59 42	Q(3) W 10s	Black, Yellow, Black, marked "KC".	Year round. Chart:4240 Edn 01/14 (F13-037)
386.01	Bantam Rock light buoy KA51	43 43 12 064 58 00	Fl G 4s	Green, marked "KA51".	Year round. Chart:4240
387	Port Hebert light buoy UX	SW. of Thrum Point. 43 46 19 064 54 47	Mo(A) W 6s	Red and white vertical stripes, marked "UX".	Year round. Chart:4240
387.01	Shingle Point light buoy UX53	43 48 30 064 55 24	Fl G 4s	Green spar, marked "UX53".	Year round. Chart:4240
387.04	Port Hebert light buoy UX56	43 48 49 064 55 42	Fl R 4s	Red, marked "UX56".	Year round. Chart:4240
387.5	Shingle Point light buoy UX55	43 48 42.5 064 55 33	Q G 1s	Green, marked "UX55".	Year round. Chart:4240

ATLANTIC COAST – List of Lights, Buoys and Fog Signals

No.	Name	Position ----- Latitude N. Longitude W.	Light Characteristics	Focal Height in m. above water	Nomi- nal Range	Description ----- Height in meters above ground	Remarks ----- Fog Signals
NOVA SCOTIA, SOUTHEAST COAST							
388 H3746	Port Hebert	On Shingle Point, E. side of harbour. 43 48 46.9 064 55 30.4	Fl R 5s	8.0	4	Skeleton mast, red and white rectangular daymark, red triangle in centre. 6.6	Flash 1 s; eclipse 4 s. Operates at night only. Year round. Chart:4240 Edn 04/11 (F11-068) Edn 08/11 (F11-144)
391	Little Hope Shoal light buoy UV52	S. of shoal. 43 47 15 064 49 53	Fl R 4s	Red, marked "UV52".	Year round. Chart:4240
394.01	Little Hope Island East Cardinal light buoy UEF	43 48 12.6 064 46 27.2	Q(3) W 10s	Black, yellow and black, marked "UEF".	Year round. Chart:4240
394.5	Mouton Head light buoy US51	43 51 45 064 46 16.8	Fl G 4s	Green, marked "US51".	Year round. Chart:4240
395	Port Mouton light buoy UN	E. of Mouton Island. 43 53 31 064 42 30	Mo(A) W 6s	Red and white vertical stripes, marked "UN".	Year round. Chart:4240
396 H3742	Port Mouton	NE. point, Spectacle Island. 43 55 05.6 064 48 14.4	Fl W 12s	16.8	6	White square tower, red upper portion. 7.5	Flash 2 s; eclipse 10 s. Visible from 069°30' through E., S. and W. to 291°30'. Operates at night only. Year round. Chart:4240
396.1	Willow Cove Entrance light buoy UT52	43 54 59.8 064 50 11.7	Fl R 4s	Red spar, marked "UT52".	Year round. Chart:4240
396.2	Willow Cove Entrance light buoy UT53	43 54 58.2 064 50 10.9	Fl G 4s	Green spar, marked "UT53".	Year round. Chart:4240
396.3	Willow Cove Entrance light buoy UT54	43 54 56.8 064 50 11.8	Q R 1s	Red spar, marked "UT54".	Year round. Chart:4240
396.4 H3742.04	Spectacle Islands West	Off W. side of islands. 43 54 32 064 48 42.4	Fl R 4s	4	Red cylindrical mast. Red and white rectangular daymark. 3.0	Fl 1 s Ec 3 s. Operates at night only. Year round. Chart:4240 Edn 11/13 (F13-033) Edn 12/13 (F13-033)
396.5	Wobamkek Beach light buoy US57	Port Mouton. 43 54 20 064 48 14	Fl G 4s	Green, marked "US57".	Year round. Chart:4240
397.5	Middle Rock East Cardinal light buoy US	43 53 37.5 064 47 03	Q(3) W 10s	Black, yellow and black, marked "US".	Year round. Chart:4240

ATLANTIC COAST – List of Lights, Buoys and Fog Signals

No.	Name	Position ----- Latitude N. Longitude W.	Light Characteristics	Focal Height in m. above water	Nomi- nal Range	Description ----- Height in meters above ground	Remarks ----- Fog Signals
NOVA SCOTIA, SOUTHEAST COAST							
398	<i>Willow Cove light buoy UT</i>	<i>N. of cove. 43 55 07.2 064 50 09.8</i>	<i>Mo(A) W 6s</i>	<i>.....</i>	<i>.....</i>	<i>Spar, red and white vertical stripes, marked "UT".</i>	<i>Year round.</i> Chart:4240
399.5 <i>H3742.5</i>	Port Mouton Inner	On fish plant wharf. 43 55 10 064 50 49.8	LFI R 6s	4.3	5	Cylindrical mast, triangular daymark. 3.5	Flash 2 s; eclipse 4 s. Operates at night only. Year round. Chart:4240 Edn 02/10 (F09-074)
400	<i>Charley Island light buoy UN59</i>	<i>43 55 22.5 064 50 10.4</i>	<i>Fl G 4s</i>	<i>.....</i>	<i>.....</i>	<i>Green spar, marked "UN59".</i>	<i>Year round.</i> Chart:4240
400.5	<i>Port Mouton Channel light buoy UN66</i>	<i>43 55 29.2 064 50 25.3</i>	<i>Fl R 4s</i>	<i>.....</i>	<i>.....</i>	<i>Red, marked "UN66".</i>	<i>Year round.</i> Chart:4240
400.7	<i>Port Mouton light buoy UN74</i>	<i>43 55 17 064 50 34.8</i>	<i>Q R 1s</i>	<i>.....</i>	<i>.....</i>	<i>Red, marked "UN74".</i>	<i>Year round.</i> Chart:4240
401	<i>Port Mouton light buoy UN80</i>	<i>43 55 12.9 064 50 43.6</i>	<i>Fl R 4s</i>	<i>.....</i>	<i>.....</i>	<i>Red, marked "UN80".</i>	<i>Year round.</i> Chart:4240
401.5 <i>H3742.3</i>	Port Mouton Breakwater	43 55 16 064 50 33	Fl G 4s	2	Cylindrical mast.	Year round. Chart:4240
402	<i>Spectacle Ledge light buoy UN55</i>	<i>N. of ledge. 43 56 09 064 47 28.5</i>	<i>Fl G 4s</i>	<i>.....</i>	<i>.....</i>	<i>Green, marked "UN55".</i>	<i>Year round.</i> Chart:4240
403 <i>H3742.6</i>	Hunts Landing	On outer end of breakwater. 43 57 05.3 064 46 07.4	Iso R 4s	7.6	4	Skeleton tower, enclosed lower portion red, and white rectangular daymark, red triangle in center. 3.5	Operates at night only. Year round. Chart:4240 Edn 04/11 (F11-066) Edn 09/11 (F11-084)
403.4	<i>Brazil Rocks light buoy UN54</i>	<i>43 54 54.5 064 44 42</i>	<i>Q R 1s</i>	<i>.....</i>	<i>.....</i>	<i>Red, marked "UN54".</i>	<i>Year round.</i> Chart:4240
404	<i>White Point Rock light buoy UQ52</i>	<i>S. of rock. 43 55 36.5 064 43 02</i>	<i>Fl R 4s</i>	<i>.....</i>	<i>.....</i>	<i>Red, marked "UQ52".</i>	<i>Year round.</i> Chart:4240
405 <i>H3740</i>	Western Head	W. side of entrance to Liverpool Bay. 43 59 20.8 064 39 44.5	Fl W 15s	16.8	15	White octagonal tower, red upper portion. 13.8	Flash 0.5 s; eclipse 14.5 s. Visible from 180° through W. and N. to 062°. Year round. Horn - Blast 6 s; sil. 54 s. Horn points 104°. Chart:4240 Edn 03/12 (F12-001)

ATLANTIC COAST – List of Lights, Buoys and Fog Signals

No.	Name	Position ----- Latitude N. Longitude W.	Light Characteristics	Focal Height in m. above water	Nomi- nal Range	Description ----- Height in meters above ground	Remarks ----- Fog Signals
NOVA SCOTIA, SOUTHEAST COAST							
407 H3735	Coffin Island	44 02 03.5 064 37 42.5	Fl W 4s	14.9	6	White cylindrical tower with red top.	Flash 1 s; eclipse 3 s. Year round. Chart:4379 Edn 07/18 (F18-021) Edn 05/20 (F20-012)
408.1	Moose Harbour light buoy UB1	44 01 17.8 064 39 35.8	Fl G 4s	Green spar, marked "UB1".	Year round. Chart:4379
408.2 H3736	Moose Point	Outer end of breakwater. 44 01 10.2 064 39 45.5	Iso G 2s	5	Cylindrical mast.	Year round. Chart:4379 Edn 03/21 (F21-004)
408.5	Brooklyn Pier light buoy UM52	44 02 38.4 064 41 32.3	Fl R 4s	Red, marked "UM52".	Year round. Chart:4379
409 H3730	Brooklyn Pier	Near outer end of breakwater. 44 02 40.4 064 41 30.3	LFl W 12s	9.1	3	Cylindrical mast. 5.0	Flash 2 s; eclipse 10 s. Operates at night only. Year round. Chart:4379
410	Fort Point Shoal light buoy UM53	44 02 46.3 064 42 03.9	Q G 1s	Green, marked "UM53".	Year round. Chart:4379
410.5	Liverpool Harbour light buoy UM58	44 02 47.5 064 42 26.4	Fl R 4s	Red spar, marked "UM58".	Year round. Chart:4379
411	Liverpool Harbour light buoy UM59	44 02 43.7 064 42 30.5	Fl G 4s	Green spar, marked "UM59".	Year round. Chart:4379
411.5	Liverpool Harbour light buoy UM60	44 02 43.8 064 42 36	Fl R 4s	Red spar, marked "UM60".	Year round. Chart:4379
412.2	West Berlin light buoy UJ	44 03 40.3 064 35 18.8	Mo(A) W 6s	Spar, red and white vertical stripes, marked "UJ".	Year round. Chart:4211
412.3	Liverpool Harbour light buoy UM64	44 02 33.3 064 42 49.3	Fl R 4s	Red spar, marked "UM64".	Year round. Chart:4379
412.5	Blueberry Bay light buoy UJ52	44 04 01.3 064 35 10.8	Fl R 4s	Red spar, marked "UJ52".	Year round. Chart:4211
413	Port Medway light buoy UA51	44 03 23.3 064 31 28.8	Fl G 4s	Green, marked "UA51".	Year round. Chart:4211
414	Medway South Cardinal light and whistle buoy UA	SW. of Southwest Breaker. 44 04 58.3 064 31 24.8	Q(6) W 15s +LFl	Yellow and black, marked "UA".	Year round. Chart:4211
414.5	Long Cove East Cardinal light and bell buoy UC	44 05 12 064 32 14	Q(3) W 10s	Black, yellow and black, marked "UC".	Year round. Chart:4211

ATLANTIC COAST – List of Lights, Buoys and Fog Signals

No.	Name	Position ----- Latitude N. Longitude W.	Light Characteristics	Focal Height in m. above water	Nomi- nal Range	Description ----- Height in meters above ground	Remarks ----- Fog Signals
NOVA SCOTIA, SOUTHEAST COAST							
415 H3722	Medway Head	W. side of entrance. 44 06 10.6 064 32 23.3	Fl W 12s	24.2	11	White square tower, red upper portion. 8.7	Flash 4 s; eclipse 8 s. Year round. Chart:4211
415.3	Fosters Islets light buoy UA64	44 08 02.3 064 34 25.8	Fl R 4s	Red, marked "UA64".	Year round. Chart:4211
415.5	Frying Pan Island	44 06 04.2 064 31 23.8	Fl R 12s	10.5	4	Triangular skeleton tower, red and white rectangular daymark. 5.4	Flash 2 s; eclipse 10 s. Operates at night only. Year round. Chart:4211
416.3	Great Island bifurcation light buoy UAA	Off island. 44 07 48.3 064 32 28.8	Fl R (2+1)	6s	Red, green and red, marked "UAA". Year round. Chart:4211
416.4	Medway Harbour light buoy UE51	44 08 33.3 064 32 28.8	Fl G 4s	Green spar, marked "UE51".	Year round. Chart:4211
416.5 H3725	Voglers Cove West Direction	On outer end of breakwater. 44 09 09.7 064 32 43.4	Fl R 3s	4.5	4	Cylindrical mast. 3.6	Flash 1 s; eclipse 2 s. Increased intensity on a bearing of 350°. Operates at night only. Year round. Chart:4211
416.51	Medway Harbour (West Berlin) light buoy UJ54	44 04 02.7 064 35 05.6	Fl R 4s	Red spar, marked "UJ54".	Year round. Chart:4211
416.515	Medway Harbour (West Berlin) light buoy UJ55	44 04 02 064 35 06.2	Fl G 4s	Green, marked "UJ55".	Year round. Chart:4211
416.53	Medway Harbour (West Berlin) light buoy UJ58	44 04 06.7 064 35 05.2	Fl R 4s	Red spar, marked "UJ58".	Year round. Chart:N/A
416.54	Medway Harbour (West Berlin) light buoy UJ59	44 04 07.6 064 35 02.7	Fl G 4s	Green spar, marked "UJ59".	Year round. Chart:N/A
416.55	Medway Harbour (West Berlin) light buoy UJ61	44 04 10.3 064 35 00.8	Fl G 4s	Green spar, marked "UJ61".	Year round. Chart:4211
417.5 H3718	Cherry Cove	On point of land between Little Harbour and Back Cove. 44 09 29.8 064 28 53.2	Iso G 4s	6.7	8	Cylindrical mast. 3.7	Year round. Chart:4211 Edn 03/10 (F10-004) Edn 04/11 (F11-070) Edn 08/16 (F16-034)
417.81	Little Harbour Cherry Cove light buoy TU53	44 09 36.8 064 28 40.3	Fl G 4s	Green spar, marked "TU53".	Year round. Chart:4211

ATLANTIC COAST – List of Lights, Buoys and Fog Signals

No.	Name	Position ----- Latitude N. Longitude W.	Light Characteristics	Focal Height in m. above water	Nomi- nal Range	Description ----- Height in meters above ground	Remarks ----- Fog Signals
NOVA SCOTIA, SOUTHEAST COAST							
418	Little Harbour Cherry Cove light buoy TU	44 09 36.3 064 28 17.8	Mo(A) W 6s	Red and white vertical stripes, marked "TU".	Year round. Chart:4384
419	Little Harbour Cherry Cove light buoy TU54	44 09 37.7 064 28 48.2	Fl R 4s	Red spar, marked "TU54".	Year round. Chart:4211
419.5	Seal Point light and bell buoy TS52	S. of point. 44 10 23.3 064 23 51.8	Fl R 4s	Red, marked "TS52".	Year round. Chart:4211
420	Cape LaHave Island South light and whistle buoy TS51	SE. of island. 44 09 18.3 064 22 13.8	Fl G 4s	Green, marked "TS51".	Year round. Chart:4211 Edn 12/22 (F22-047)
420.5	Black Rock East Cardinal light and whistle buoy T	44 09 38.7 064 18 43.7	Q(3) W 10s	Black-yellow-black, marked "T".	Year round. Chart:4211 Edn 08/19 (F19-021)
421.2	Crooked Channel light buoy TS56	44 13 31.9 064 22 51.3	Fl R 4s	Red spar, marked "TS56".	Year round. Chart:4394 Edn 12/21 (F21-049)
421.5	Crooked Channel light buoy TS61	44 13 50.9 064 22 29.9	Fl G 4s	Green spar, marked "TS61".	Year round. Chart:4394 Edn 12/21 (F21-060)
422	False LaHave light and bell buoy T51	E. of Cape LaHave Island. 44 12 36.3 064 19 03.7	Fl G 4s	Green, marked "T51".	Year round. Chart:4384 Edn 03/21 (F21-014)
423 H3710	Moshers Island	On island, W. side of entrance to LaHave River. 44 14 14.6 064 18 59.1	F W	23.3	13 White cylindrical tower with red top. 11.4	Visible from 106° to 351°. Year round. Chart:4394 Edn 07/19 (F19-008) Edn 08/21 (F21-038)
423.8	Crooked Channel light buoy TS64	44 14 03.9 064 22 08.3	Fl R 4s	Red, marked "TS64".	Year round. Chart:4394 Edn 12/21 (F21-063)
424.1	West Dublin light buoy TS65	44 14 22.5 064 21 58.5	Fl G 4s	Green spar, marked "TS65".	Year round. Chart:4394 Edn 12/21 (F21-051)
424.7	West Dublin light buoy TS70	44 14 28.4 064 22 11.8	Fl R 4s	Red spar, marked "TS70".	Year round. Chart:4394 Edn 12/21 (F21-066)
425	La Have light and bell buoy TA	Entrance to La Have River. 44 14 57.4 064 18 39.3	Mo(A) W 6s	Red and white vertical stripes, marked "TA".	Year round. Chart:4394

ATLANTIC COAST – List of Lights, Buoys and Fog Signals

No.	Name	Position ----- Latitude N. Longitude W.	Light Characteristics	Focal Height in m. above water	Nomi- nal Range	Description ----- Height in meters above ground	Remarks ----- Fog Signals
NOVA SCOTIA, SOUTHEAST COAST							
426.25	Cockawee Shoal bifurcation light and bell buoy TD	N. of East Spectacle Island. 44 15 30.4 064 20 15.7	Fl R 6s (2+1)	Red, green and red, marked "TD".	Year round. Chart:4394
426.5	Cockawee Shoal light buoy T54/2	44 15 41.8 064 21 26.3	Fl R 4s	Red spar, marked "T54/2".	Year round. Chart:4395
427	Cockawee Shoal West light buoy T56	W. of shoal. 44 15 50.6 064 21 32.8	Fl R 4s	Red, marked "T56".	Year round. Chart:4394
428 H3711	Dublin Shore South Cardinal light.	On wharf. 44 16 01.2 064 21 50.2	Q(6) +LFI	W 15s	8.4	5 Cylindrical mast. Black with yellow band at top. 3.4	6(Fl 0.3s. Ec 0.7s) Fl 2s Ec 7s. Radar reflector. Operates at night only. Year round. Chart:4394 Edn 06/16 (F16-017)
429	Dublin Shore light buoy T59	44 16 14.4 064 21 17.2	Fl G 4s	Green, marked "T59".	Year round. Chart:4394 Edn 02/16 (F15-038)
429.2	Dublin Shore East light T60	44 16 13.3 064 21 14.7	Fl R 4s	Red, marked "T60".	Year round. Chart:4394 Edn 02/16 (F15-039)
430	Bull Rock light buoy T63	Entrance to La Have River. 44 16 22.4 064 20 54.8	Q G 1s	Green, marked "T63".	Year round. Chart:4394
431.5 H3710.5	Krout Point	44 17 24.9 064 20 47.1	Fl R 5s	5.0	5	Square skeleton tower.	Flash 1 s; eclipse 4 s. Operates at night only. Year round. Chart:4395
432 H3708	West Ironbound Island	On S. side of island, entrance to LaHave River. 44 13 43.7 064 16 28.0	LFI W 12s	23.6	8	Square skeleton tower, red rectangular daymark with white band. 10.0	Flash 2 s; eclipse 10 s. Year round. Chart:4394 Edn 03/20 (F20-003)
432.2	West Ironbound light and bell buoy T52	SW. of Ironbound breaker. 44 13 24.9 064 17 12.8	Fl R 4s	Red, marked "T52".	Year round. Chart:4394
433	Pollock Shoal light and bell buoy TC52	S. of shoal. 44 14 38.3 064 14 28.7	Fl R 4s	Red, marked "TC52".	Year round. Chart:4384
434	Cross Island light and whistle buoy E50	44 17 28.9 064 11 01.3	Fl R 4s	Red, marked "Cross Island E50".	Year round. Chart:4328

ATLANTIC COAST – List of Lights, Buoys and Fog Signals

No.	Name	Position ----- Latitude N. Longitude W.	Light Characteristics	Focal Height in m. above water	Nomi- nal Range	Description ----- Height in meters above ground	Remarks ----- Fog Signals
NOVA SCOTIA, SOUTHEAST COAST							
435 H3700	Feltzen South	At end of breakwater. 44 19 47.6 064 16 49.7	Fl G 6s	6.1	4	Cylindrical mast. 3.6	Flash 1 s; eclipse 5 s. Operates at night only. Year round. Chart:4328 Edn 04/11 (F11-074)
435.5	Lunenburg Bay light buoy EF	44 19 56.5 064 13 22.6	Fl(2) W 5s	Black, red and black spar, marked "EF".	Year round. Chart:4328 Edn 01/23 (F22-058)
436	Sculpin Shoal light and bell buoy E52	SW. of shoal. 44 20 08.3 064 15 13.3	Fl R 4s	Red, marked "E52".	Year round. Chart:4328
437	Long Shoal light buoy E57	E. of shoal. 44 21 13.7 064 17 18.1	Fl G 4s	Green, marked "Long Shoal E57".	Year round. Chart:4328
437.5	Lower South Cove Entrance light buoy EM55	44 20 43.1 064 18 50.3	Fl G 4s	Green spar, marked "EM55".	Year round. Chart:4328
438 H3702	Battery Point Breakwater	Near outer end of breakwater. 44 21 37.0 064 17 46.7	Iso R 4s	7.5	9	White square tower, red upper portion. 8.0	Operates 24 h. Year round. Horn - Blast 2 s; sil. 18 s. Horn points 130°. Mariners requiring the operation of the fog signal will have to press the button of the VHF radio five (5) consecutive times at 1 second intervals on channel 65A (156,275 MHz). The signal will be in operation for 30 minutes. After this delay, the same operation must be repeated. Chart:4328 Edn 02/14 (F14-002) Edn 02/16 (F15-033) Edn 07/16
439	Lunenburg Harbour Outer light buoy E64	44 21 54.6 064 18 02.1	Fl R 4s	Red, marked "E64".	Year round. Chart:4328
439.8	Lunenburg Harbour Marine Railway light buoy E66	SW. of marine railway wharf. 44 22 19.3 064 18 16.5	Q R 1s	Red spar, marked "E66".	Year round. Chart:4328
441	Lunenburg Harbour light buoy E77	44 22 28 064 18 37.6	Fl G 4s	Green spar, marked "E77".	Year round. Chart:4328
442	Lunenburg bifurcation light and bell buoy EDA	N. entrance to Lunenburg Bay. 44 20 21.7 064 11 10.9	Fl (2+1) G 6s	Green, red and green, marked "Lunenburg EDA".	Year round. Chart:4328

ATLANTIC COAST – List of Lights, Buoys and Fog Signals

No.	Name	Position ----- Latitude N. Longitude W.	Light Characteristics	Focal Height in m. above water	Nomi- nal Range	Description ----- Height in meters above ground	Remarks ----- Fog Signals
NOVA SCOTIA, SOUTHEAST COAST							
443 H3698	Cross Island	E. point of island. 44 18 43.7 064 10 06.4	Fl W 10s	24.9	10	White cylindrical tower, red upper portion. 8.7	Flash 1 s; eclipse 9 s. Operates at night only. Year round. Chart:4328
444 H3699	East Point Island	44 20 59.2 064 12 15	LFl G 6s	9.6	6	Triangular skeleton mast. 6.9	Year round. Chart:4328 Edn 02/15 (F14-039)
Mahone Bay							
445	Tanner Pass light and whistle buoy EA51	Tanner Pass entrance. 44 22 01.9 064 11 32.6	Fl G 4s	Green, marked "Tanner Pass EA51".	Year round. Chart:4328
446 H3694	Gunning Point Island (Tanner Island)	On E. end of island. 44 22 01.5 064 12 04.3	LFl W 6s	6	Skeleton tower, red and white daymark.	Flash 2 s; eclipse 4 s. Year round. Chart:4328 Edn 02/21 (F21-003)
447	Middle Ledge light and whistle buoy M52	W. of ledge. 44 22 31.2 064 07 52.8	Fl R 4s	Red, marked "M52".	Year round. Chart:4328
448	Bull Rock light and bell buoy M54	S. of rock. 44 24 30.4 064 09 23.7	Fl R 4s	Red, marked "M54".	Year round. Chart:4381
448.5	Chockle Cap light and bell buoy M55	44 24 36.4 064 12 39.7	Fl G 4s	Green, marked "M55".	Year round. Chart:4381
449.25	Hobsons Island North Cardinal light buoy ME	44 25 19.0 064 13 38.6	Q W 1s	Black and yellow, marked "ME".	Year round. Chart:4381 Edn 09/10 (F10-024) Edn 12/23
449.4	Middle Patch light buoy M	Mahone Bay. 44 25 27.4 064 15 05.4	Fl(2) W 5s	Black, red and black, marked "M".	Year round. Chart:4381 Edn 11/10 (F10-051) Edn 01/23 (F22-059)
449.5	Southwest Ledge light buoy M60	S. of ledge. 44 25 47.4 064 16 18.7	Fl R 4s	Red spar, marked "M60".	Year round. Chart:4381
450	Covey Ledge light buoy M61	NE. of ledge. 44 25 48.4 064 17 30.7	Fl G 4s	Green spar, marked "M61".	Year round. Chart:4381
450.8	Westhaver Island light buoy M67	SE. of island. 44 26 18.4 064 20 33.7	Q G 1s	Green spar, marked "M67".	Year round. Chart:4381
451 H3688	Westhaver Island	Mahone Harbour entrance. 44 26 09.8 064 20 15.3	Fl W 5s	9.6	7	White pyramidal tower with red top. 7.6	Flash 1 s; eclipse 4 s. Year round. Chart:4381 Edn 02/24 (F24-005)

ATLANTIC COAST – List of Lights, Buoys and Fog Signals

No.	Name	Position ----- Latitude N. Longitude W.	Light Characteristics	Focal Height in m. above water	Nomi- nal Range	Description ----- Height in meters above ground	Remarks ----- Fog Signals
NOVA SCOTIA, SOUTHEAST COAST							
452.5	Mahone Harbour light buoy M72	44 26 43.3 064 21 59.3	Fl R 4s	Red, marked "M72".	Year round. Chart:4381 Edn 11/10 (F10-044)
452.7	East Shoal light and bell buoy MC55	44 27 12.4 064 12 36.7	Fl G 4s	Green, marked "MC55".	Year round. Chart:4381
453 H3682	Kaulback Island range	N. end of island. 44 28 11.3 064 16 53.3	F W	10.2	9	White square tower, red vertical stripe, red upper portion. 6.1	Visible in line of range. Year round.
454 H3682.1		268°03' 113.1m from front.	F W	19.8	9	White square tower, red vertical stripe, red upper portion. 6.1	Visible in line of range. Operates at night only. Year round. Chart:4381 Edn 08/11 (F11-157, 158)
454.2	Martins Point light Buoy MS56	Mahone Bay. 44 28 53.2 064 17 37.4	Fl R 4s	Red, marked "MS56".	Seasonal. Chart:4381 Edn 11/10 (F10-052) Edn 02/12
454.4	Beacon Shoal light buoy MS57	44 28 50 064 17 49.7	Q G 1s	Green, marked "MS57".	Seasonal. Chart:4381 Edn 11/10 (F10-046)
454.5 H3683	Western Shore Breakwater	On seaward end of breakwater. 44 31 21.5 064 18 16.1	LFl G 6s	4.0	3	Square skeleton tower, green, white and black square daymark. 3.6	Flash 2 s; eclipse 4 s. Operates at night only. Year round. Chart:4381 Edn 03/10 (F09-077)
454.51 H3683.2	Western Shore Inner	44 31 20.9 064 18 18	LFl R 6s	5.2	3	Cylindrical mast, enclosed lower portion. 3.6	Flash 2 s; eclipse 4 s. Operates at night only. Year round. Chart:4381 Edn 02/10 (F09-073)
454.55	Little Fish Island light buoy MC70	N. of island. 44 32 12.9 064 15 02.7	Fl R 4s	Red spar, marked "MC70".	Year round. Chart:4381
454.6	Dauphinee Point light buoy MC66	S. of point. 44 32 09.4 064 15 39.7	Fl R 4s	Red spar, marked "MC66".	Year round. Chart:4381
454.62	Gold Ledges light buoy MU57	44 32 26.4 064 18 28.7	Fl G 4s	Green, marked "MU57".	Year round. Chart:4381
454.63	Middle Rock light buoy MU53	44 32 09.4 064 17 25.7	Q G 1s	Green spar, marked "MU53".	Year round. Chart:4381
454.65	South Gooseberry Shoal bifurcation light buoy MCA	Off S. end of shoal. 44 31 16.9 064 15 58.7	Fl (2+1) R 6s	Red, green and red, marked "MCA".	Year round. Chart:4381

ATLANTIC COAST – List of Lights, Buoys and Fog Signals

No.	Name	Position ----- Latitude N. Longitude W.	Light Characteristics	Focal Height in m. above water	Nomi- nal Range	Description ----- Height in meters above ground	Remarks ----- Fog Signals
NOVA SCOTIA, SOUTHEAST COAST							
454.7	Sheep Ledge light and bell buoy MC59	44 30 06.4 064 15 51.7	Fl G 4s	Green, marked "MC59".	Year round. Chart:4381
455	Lynch Shoal light and bell buoy MA57	SE. of Quaker Island. 44 30 30.4 064 12 48.7	Fl G 4s	Green, marked "MA57".	Year round. Chart:4381
456 H3680	Quaker Island	Off Chester Harbour. 44 30 53.7 064 13 57.2	LFl W 6s	30.8	4	White pyramidal tower with red at top. 6.2	Flash 2 s; eclipse 4 s. Year round. Chart:4381 Edn 02/24 (F24-004)
457	Coachman Ledge light and whistle buoy MA55	N. of ledge. 44 30 01.4 064 10 36.7	Fl G 4s	Green, marked "MA55".	Year round. Chart:4381
457.2	Shoal Cove light buoy MK53	44 29 51.9 064 07 21.2	Fl G 4s	Green, marked "MK53".	Year round. Chart:4381
457.4	Blandford light buoy MK58	44 29 44.9 064 06 42.4	Fl R 4s	Red spar, marked "MK58".	Year round. Chart:4381 Edn 08/19 (F19-019)
459	Blandford light and bell buoy MK52	NW. of Blandford Shoal. 44 29 43.4 064 08 14.7	Fl R 4s	Red, marked "MK52".	Year round. Chart:4381
460	Big Tancook Island light and bell buoy MN51	N. of island. 44 28 19.4 064 10 45.7	Fl G 4s	Green, marked "MN51".	Year round. Chart:4381
461 H3677	Little Tancook Island Wharf Outer	On outer end of wharf. 44 28 18.2 064 08 30.7	LFl W 6s	7.1	5	Square skeleton tower, red rectangular daymark, white band. 6.1	Flash 2 s; eclipse 4 s. Year round. Chart:4381 Edn 04/10 (F10-005) Edn 07/17 (F17-026)
463 H3676	Big Tancook Island	On outer end of wharf, Northwest Cove. 44 27 52.3 064 10 17.9	Fl G 4s	4	Pipe swing pole, green- white-black square daymark.	Flash 1 s; eclipse 3 s. Year round. Chart:4381 Edn 03/21 (F20-055)
464	Reef Point light and whistle buoy MD55	E. of point. 44 27 25.4 064 08 36.7	Fl G 4s	Green, marked "MD55".	Year round. Chart:4381
466	New Harbour light and bell buoy MA	W. of New Harbour Point. 44 28 14.4 064 06 48.7	Mo(A) W 6s	Red and white vertical stripes, marked "MA".	Year round. Chart:4381

ATLANTIC COAST – List of Lights, Buoys and Fog Signals

No.	Name	Position ----- Latitude N. Longitude W.	Light Characteristics	Focal Height in m. above water	Nomi- nal Range	Description ----- Height in meters above ground	Remarks ----- Fog Signals
NOVA SCOTIA, SOUTHEAST COAST							
467 H3674	New Harbour	On S. side of entrance. 44 28 21.3 064 05 31.9	Fl R 5s	5.7	4	Cylindrical mast. 3.6	Flash 1 s; eclipse 4 s. Operates at night only. Year round. Chart:4381 Edn 06/11 (F11-077)
468	West Head light and bell buoy MD53	N. of East Ironbound Island. 44 26 44.4 064 06 27.7	Fl G 4s	Green, marked "MD53".	Year round. Chart:4381
469 H3672	East Ironbound Island	Near centre of island. 44 26 22.4 064 04 59.7	Iso W 6s	44.5	13	White rectangular tower, red upper portion. 13.9	Operates at night only. Year round. Chart:4381 Edn 11/15 (F15-030)
470	East Ironbound South light and bell buoy MC52	S. of island. 44 25 37.4 064 05 08.7	Fl R 4s	Red, marked "MC52".	Year round. Chart:4381
471 H3670	Pearl Island	Off St. Margaret's and Mahone Bays. 44 22 57.2 064 02 54	Fl W 10s	19.0	8	White square tower. 11.6	Flash 0.5 s; eclipse 9.5 s. Operates at night only. Year round. Chart:4381
473	Northeast Shoal light and bell buoy DA51	E. of shoal. 44 24 59.4 064 01 19.7	Fl G 4s	Green, marked "DA51".	Year round. Chart:4381
474	Horseshoe Ledge light and whistle buoy DA53	Off S. end of ledge. 44 28 15.3 063 58 21.7	Fl G 4s	Green, marked "DA53".	Year round. Chart:4386
475	Seal Ledge light and whistle buoy MA54	E. of East Ironbound Island. 44 27 19.4 064 02 36.7	Fl R 4s	Red, marked "MA54".	Year round. Chart:4381
476	Aspotogan light and bell buoy DF	SE. approach to Aspotogan Harbour. 44 29 27.3 064 00 13.8	Mo(A) W 6s	Red and white vertical stripes, marked "DF".	Year round. Chart:4381
St. Margarets Bay							
477.2	Horse Island light buoy DP51	St. Margaret's Bay. 44 32 05.3 064 00 38.7	Fl G 4s	Green, marked "DP51".	Year round. Chart:4386
477.4	Northwest Cove light buoy DP54	E. of wharf. 44 32 01 064 01 20	Fl R 4s	Red spar, marked "DP54".	Year round. Chart:4386 Edn 11/12 (F12-049, 052)

ATLANTIC COAST – List of Lights, Buoys and Fog Signals

No.	Name	Position ----- Latitude N. Longitude W.	Light Characteristics	Focal Height in m. above water	Nomi- nal Range	Description ----- Height in meters above ground	Remarks ----- Fog Signals
NOVA SCOTIA, SOUTHEAST COAST							
478 H3665	Hubbards Cove	On Green Point, W. side of entrance. 44 37 16.1 064 03 14.6	FI G 6s	11.5	6	Square skeleton tower, green and white rectangular daymark. 6.9	Flash 1 s; eclipse 5 s. Operates at night only. Year round. Chart:4386 Edn 03/10 (F09-079) Edn 06/12 (F12-032) Edn 07/14 (F14-011)
478.2	Fox Cove Wharf Light	44 36 49.4 064 03 28.3	Q W 1s	3	Pipe swing pole, two black, white and black triangular daymarks.	Operates 24 h. Year round. Chart:4386 Edn 03/17 (F16-059) Edn 02/22 (F21-087)
478.4	Mill Cove Wharf Light	44 34 53.7 064 03 16.0	FI G 4s	3	Pipe swing pole, green, white and black square daymark.	Flash 1 s; eclipse 3 s. Operates 24 h. Year round. Chart:4386 Edn 06/17 (F17-007)
479	Slaughenwhite Ledge light buoy DY52	SW. of ledge. 44 37 01.7 064 02 21.8	FI R 4s	Red spar, marked "DY52".	Year round. Chart:4386 Edn 10/16 (F16-047)
479.01	Slaughenwhite Ledge light buoy DY54	44 37 24.4 064 02 43.7	FI R 4s	Red spar, marked "DY54".	Year round. Chart:4386 Edn 03/17 (F16-057)
480 H3664	Croucher Island	In St. Margaret's Bay. 44 38 23.3 063 57 29.7	FI W 12s	27.4	6	Triangular skeleton mast, red and white rectangular daymark. 10.7	Flash 2 s; eclipse 10 s. Operates at night only. Year round. Chart:4386
480.1	Redmond Cove light buoy DV52	44 36 02.3 063 56 11.7	FI R 4s	Red spar, marked "DV52".	Year round. Chart:4386
480.2	Ringdove Shoal light and bell buoy DA58	W. of shoal. 44 35 45.3 063 58 03.7	FI R 4s	Red, marked "DA58".	Year round. Chart:4386
481 H3667	Northwest Cove Wharf	On outer end of wharf. 44 32 01.2 064 01 24.9	LFI R 6s	4.6	4	Pipe swing pole. 3.7	Flash 2 s; eclipse 4 s. Operates at night only. Year round. Chart:4386 Edn 10/09 (F09-048) Edn 04/11 (F11-065)
482 H3663	Paddy Head Island Light	On SE. extremity of island. 44 31 20.3 063 56 45.7	F W	11.0	9	White pyramid tower with red upper portion. 9.4	Year round. Chart:4386 Edn 12/22 (F22-037)
484	Crawford Ledge light and bell buoy DA56	W. extremity of shoal. 44 30 46.3 063 57 25.7	FI R 4s	Red, marked "DA56".	Year round. Chart:4386

ATLANTIC COAST – List of Lights, Buoys and Fog Signals

No.	Name	Position ----- Latitude N. Longitude W.	Light Characteristics	Focal Height in m. above water	Nomi- nal Range	Description ----- Height in meters above ground	Remarks ----- Fog Signals
NOVA SCOTIA, SOUTHEAST COAST							
486 H3661	Peggy's Cove Wharf	On outer end of wharf. 44 29 36.4 063 54 59.6	Fl G 3s	4.5	4	Pipe swing pole, green, white and green square daymark. 3.7	Flash 1 s; eclipse 2 s. Operates at night only. Year round. Chart:4386 Edn 09/09 (F09-050) Edn 04/11 (F11-051)
487 H3660	Peggy's Point	E. side of entrance to St. Margaret's Bay. 44 29 30.4 063 55 07.2	Fl R 5s	22.0	10	White octagonal tower, red upper portion. 13.2	Flash 1.5 s; eclipse 3.5 s. Visible from 290° through N. and E. to 136°. Year round. Chart:4386
487.5 H3659	Dover West	On wharf. 44 29 34.7 063 52 05.4	LFl G 6s	5.2	4	Pipe swing pole. 3.7	Flash 2 s; eclipse 4 s. Operates at night only. Year round. Chart:4386 Edn 09/09 (F09-049) Edn 04/11 (F11-080)
488 H3658	West Dover Light	On S. end of Callahan Island. 44 29 24.3 063 51 40.7	Fl G (2+1)	15.2	4	Pipe swing pole, red and white rectangular daymark with red diamond and green square in the centre. 6.1	Year round. Chart:4386 Edn 05/20 (F20-011)
488.5	Flemming Ledge light buoy AT60	44 29 09.2 063 51 15.9	Fl R 4s	Red spar, marked "AT60".	Year round. Chart:4386
489 H3657	East Dover Wharf	On outer end of wharf. 44 29 44.5 063 50 41.6	LFl R 6s	4.5	4	Pipe swing pole, red and white triangular daymark, red triangle in centre. 3.7	Flash 2 s; eclipse 4 s. Operates at night only. Year round. Chart:4386 Edn 09/09 (F09-051) Edn 04/11 (F11-048)
489.5	White Island light buoy AY53	Off island. 44 29 16.8 063 49 58.8	Fl G 4s	Green, marked "AY53".	Year round. Chart:4386
490	Dover Castle light and whistle buoy AT	S. of Taylor Island. 44 26 42.5 063 53 33.5	Mo(A) W 6s	Red and white vertical stripes, marked "AT".	Year round. Chart:4386
491	Shag Bay Breakers light buoy AT50	Off SW. extremity of shoal. 44 28 03.3 063 50 10.7	Fl R 4s	Red, marked "AT50".	Year round. Chart:4386 Edn 08/22 (F22-010)
492 H3655	Prospect Wharf	On outer end of public wharf. 44 28 07.9 063 47 03.3	Fl G 4s	4.5	4	Pipe swing pole. 3.7	Flash 1 s; eclipse 3 s. Operates at night only. Year round. Chart:4385 Edn 09/09 (F09-052) Edn 04/11 (F11-053)
494	Prospect light and bell buoy AM62	SE. of Saul Point. 44 27 53.3 063 46 33.7	Fl R 4s	Red, marked "AM62".	Year round. Chart:4385

ATLANTIC COAST – List of Lights, Buoys and Fog Signals

No.	Name	Position ----- Latitude N. Longitude W.	Light Characteristics	Focal Height in m. above water	Nomi- nal Range	Description ----- Height in meters above ground	Remarks ----- Fog Signals
-----	------	--	--------------------------	--	-----------------------	--	---------------------------------

NOVA SCOTIA, SOUTHEAST COAST

494.01	Saul Island light buoy AM64	44 28 03.3 063 46 49.8	Fl R 4s	Red spar, marked "AM64".	Year round. Chart:4385
495 H3652	Betty Island	On Brig Point. 44 26 19.7 063 46 00.4	LFl W 6s	19.2	13	Square skeleton tower, red and white rectangular daymark.	Flash 2 s; eclipse 4 s. Visible from all points of marine approach from the S. Year round. Chart:4385 Edn 08/16 (F16-032) Edn 01/21 (F20-049)
496	Grampus Rock light and bell buoy AM52	Off the rock. 44 25 31.4 063 43 39.1	Fl R 4s	Red, marked "AM52".	Year round. Chart:4385
496.5 H3651.4	Lower Prospect	On wharf. 44 27 03.4 063 43 32.1	Fl W 4s	4.5	4	Pipe swing pole. 3.7	Flash 1 s; eclipse 3 s. Operates at night only. Year round. Chart:4385 Edn 09/09 (F09-054) Edn 04/11 (F11-056)
497	Terence Bay light and bell buoy AD	44 26 53.5 063 40 36.8	Mo(A) W 6s	Red and white vertical stripes, marked "AD".	Year round. Chart:4385
498 H3650	Terence Bay	On Tennant Point. 44 27 36.6 063 42 20.4	LFl W 6s	8	White pyramid tower, red top.	Flash 2 s; eclipse 4 s. Year round. Chart:4385 Edn 03/19 (F19-001)
498.2	Tennant Point light buoy AD56	E. of Terence Rock. 44 27 23.2 063 41 19.3	Fl R 4s	Red, marked "AD56".	Year round. Chart:4385
499 H3651	Terence Bay Wharf	On outer end of wharf. 44 28 04.4 063 42 52.2	LFl W 6s	4.7	4	Pipe swing pole. 3.7	Flash 2 s; eclipse 4 s. Operates at night only. Year round. Chart:4385 Edn 09/09 (F09-053) Edn 04/11 (F11-052)

Halifax Harbour
and Approaches

499.9	Stapleton Rock West Cardinal light buoy AAB	44 27 32.9 063 39 33.7	Q(9) W 15s	Yellow, black and yellow, marked "AAB".	Year round. Chart:4385 Edn 02/12
501.1	Fawson Rock light buoy AA57	44 28 01.9 063 38 15.1	Fl G 4s	Green, marked "AA57".	Year round. Chart:4385
501.2	Pennant Harbour light buoy AA55	44 27 48.3 063 38 28.2	Fl G 4s	Green, marked "AA55".	Year round. Chart:4385
501.3	Pennant Harbour light buoy AA54	44 27 38 063 38 30.8	Fl R 4s	Red, marked "AA54".	Year round. Chart:4385

ATLANTIC COAST – List of Lights, Buoys and Fog Signals

No.	Name	Position ----- Latitude N. Longitude W.	Light Characteristics	Focal Height in m. above water	Nomi- nal Range	Description ----- Height in meters above ground	Remarks ----- Fog Signals
NOVA SCOTIA, SOUTHEAST COAST							
501.4	Pennant Harbour bifurcation light buoy AAA	44 27 09.9 063 38 55.9	Fl G 6s (2+1)	Green, red and green spar, marked "AAA".	Year round. Chart:4385
501.5	Pennant Harbour light buoy AA53	44 26 48.2 063 39 23.6	Fl G 4s	Green spar, marked "AA53".	Year round. Chart:4385
501.6	Pennant Harbour light buoy AA51	44 26 32.6 063 39 48	Fl G 4s	Green spar, marked "AA51".	Year round. Chart:4385
501.7	Pennant Harbour light buoy AA52	44 26 10.3 063 39 36.6	Fl R 4s	Red spar, marked "AA52".	Year round. Chart:4385
502	Pennant Point light and bell buoy AA50	SW. of point. 44 25 33.3 063 39 07	Fl R 4s	Red, marked "AA50".	Year round. Chart:4385
503	Smithson Rock light and bell buoy HE2	SW. of the rock. 44 24 16.4 063 36 59.4	Fl R 4s	Red, marked "HE2".	Year round. Chart:4237 Edn 06/13 (F13-003)
503.03	Sambro light buoy HE7	44 26 14.5 063 35 52.8	Fl G 4s	Green spar, marked "HE7".	Operates at night only. Chart:4237 Edn 06/15 (F15-016)
503.05	Sambro light buoy HE10	44 26 51.0 063 34 50.5	Fl R 4s	Red spar, marked "HE10".	Operates at night only. Chart:4237 Edn 06/15 (F15-017)
503.1	Nick Shoal light buoy HE16	44 27 40.6 063 32 49.6	Fl R 4s	Red spar, marked "HE16".	Year round. Chart:4237 Edn 11/13 (F13-025)
503.11	Morris Point light buoy HE17	44 28 00.6 063 32 40.9	Fl G 4s	Green spar, marked "HE17".	Year round. Chart:4237 Edn 11/13 (F13-024)
503.5	Thrumcap Rock light buoy HE3	44 25 25 063 36 41.6	Fl G 4s	Green, marked "HE3".	Year round. Chart:4237 Edn 06/13 (F13-004)
503.52	Sambro Red Spar light buoy HE6	44 25 17.1 063 36 15.6	Fl R 4s	Red spar marked "HE6".	Operates at night only. Carte:4237 Edn 05/15 (F15-012)
504	Inner Sambro light and bell buoy HS6	SW. of W. end of Inner Sambro Island. 44 27 05 063 35 48	Q R 1s	Red, marked "HS6".	Year round. Chart:4237
504.01	Inner Sambro Island light buoy HA2	44 27 22 063 35 09	Fl R 4s	Red, marked "HA2".	Year round. Chart:4237 Edn 06/11 (F11-134)

ATLANTIC COAST – List of Lights, Buoys and Fog Signals

No.	Name	Position ----- Latitude N. Longitude W.	Light Characteristics	Focal Height in m. above water	Nomi- nal Range	Description ----- Height in meters above ground	Remarks ----- Fog Signals
NOVA SCOTIA, SOUTHEAST COAST							
504.02	Cowley Rock bifurcation light buoy HSA	44 27 32 063 35 46.5	Fl R 6s (2+1)	Green, red and green spar, marked "HSA".	Year round. Chart:4237
504.5	Cronie Reef light buoy HS12	44 28 21.4 063 35 35.3	Fl R 4s	Red spar, marked "HS12".	Year round. Chart:4237
504.7	Bull Point light buoy HS13	44 28 19 063 35 42.8	Fl G 4s	Green, marked "HS13".	Year round. Chart:4237
505 H3644	Sambro Harbour	On extremity of Bull Point. 44 28 30 063 35 45.5	F G	10.5	7	White square tower. 8.4	Operates at night only. Year round. Chart:4237
505.1	Big Island light buoy HR2	44 28 41.3 063 35 22.1	Q R 1s	Red, marked "HR2".	Year round. Chart:4237
505.2	Big Island light buoy HR4	44 28 47.8 063 35 13.4	Fl R 4s	Red, marked "HR4".	Year round. Chart:4237
505.3	Big Island light buoy HR5	44 28 51.2 063 35 10.7	Fl G 4s	Green, marked "HR5".	Year round. Chart:4237
505.8	Sambro light buoy HS19	44 28 37 063 35 50.3	Fl G 4s	Green, marked "HS19".	Year round. Chart:4237
505.81	Sambro Harbour light buoy HS20	44 28 38 063 35 45.5	Fl R 4s	Red spar, marked "HS20".	Year round. Chart:4237 Edn 06/11 (F11-136)
505.82	Sambro Harbour light buoy HS22	44 28 41 063 35 49	Fl R 4s	Red spar, marked "HS22".	Year round. Chart:4237 Edn 06/11 (F11-138)
505.83	Sambro Harbour light buoy HS24	44 28 43.1 063 35 53	Fl R 4s	Red spar, marked "HS24".	Year round. Chart:4237 Edn 06/11 (F11-133)
506.6	Lobster Claw light buoy HE13	S. of Lobster Claw. 44 27 18 063 34 06.5	Fl G 4s	Green, marked "HE13".	Year round. Chart:4237
507 H3632	Sambro	Centre of island. 44 26 12 063 33 48	Fl W 6s	42.7	23	White octagonal tower, red horizontal bands. 20.7	Flash 1 s; eclipse 5 s. Year round. Chart:4237 Edn 01/12 (F11-193)
508	Sambro Harbour light and whistle buoy HS	S. of Southwest Breaker. 44 24 30 063 33 36.5	Mo(A) W 6s	Red and white vertical stripes, marked "HS".	Year round. Chart:4237
508.2	Pennel Shoal light buoy HS2	44 25 15.8 063 33 49.6	Fl R 4s	Red, marked "HS2".	Year round. Chart:4385 Edn 11/11 (F11-183)

ATLANTIC COAST – List of Lights, Buoys and Fog Signals

No.	Name	Position ----- Latitude N. Longitude W.	Light Characteristics	Focal Height in m. above water	Nomi- nal Range	Description ----- Height in meters above ground	Remarks ----- Fog Signals
NOVA SCOTIA, SOUTHEAST COAST							
508.22	Shag Rock light buoy HS2/2	44 25 38.5 063 34 16.3	Fl R 4s	Red, marked "HS2/2".	Year round. Chart:4385 Edn 11/11 (F11-182)
508.4	Sambro Island West light buoy HS4	44 26 00 063 34 42	Fl R 4s	Red, marked "HS4".	Year round. Chart:4385 Edn 11/11 (F11-181)
508.42	Four Fathom Shoal light buoy HS4/2	44 26 23.6 063 35 08	Q R 1s	Red, marked "HS4/2".	Year round. Chart:4385 Edn 11/11 (F11-180)
508.44	Fairweather Rock East Cardinal light buoy HSE	44 26 44 063 35 42.4	Q(3) W 10s	Black, yellow and black, marked "HSE".	Year round. Chart:4385 Edn 11/11 (F11-179)
509	Sisters light and bell buoy HD3	S. of The Sisters. 44 26 14 063 31 26	Fl G 4s	Green, marked "HD3".	Year round. Chart:4237
509.5	Halifax Bravo light buoy HB	44 26 37.0 063 27 33.0	Mo(A) W 6s	Red and white vertical stripes, marked "HB".	Year round. Chart:4237 Edn 01/19
510	Halifax Alpha light and whistle buoy HA	44 21 45 063 24 15	Mo(A) W 6s	Red and white vertical stripes, marked "HA".	Year round. Chart:4237
511	Ketch Harbour light buoy HE19	Ketch Harbour entrance. 44 28 19.6 063 32 16	Fl G 4s	Green, marked "HE19".	Year round. Chart:4237
512	Bell Rock light buoy HD5	E. of Ketch Head. 44 29 00 063 31 03	Fl G 4s	Green, marked "HD5".	Year round. Chart:4237
512.5	Duncan Reef light buoy H1	44 29 36 063 30 34	Q G 1s	Green, marked "H1".	Year round. Chart:4237
513 H3600	Chebucto Head Racon - - - (Z) X Band	On summit. 44 30 26.6 063 31 21.8	Fl W 20s	47.8	10	White tower with red upper portion. 12.9	Flash 0.5 s; eclipse 19.5 s. Connected by telephone with Halifax. Operates 24 h. Year round. Chart:4385 Edn 06/10 Edn 11/22 (F22-018)
514	Halifax Charlie light and bell buoy HC	44 30 06.2 063 29 57.7	Mo(A) W 6s	Red and white vertical stripes, marked "HC".	Year round. Chart:4237 Edn 01/24 (F24-010)
515	Navy West Cautionary light and whistle buoy HNWC	44 32 41 063 25 15	Fl Y 4s	Yellow, marked "HNWC".	Year round. Chart:4237

ATLANTIC COAST – List of Lights, Buoys and Fog Signals

No.	Name	Position ----- Latitude N. Longitude W.	Light Characteristics	Focal Height in m. above water	Nomi- nal Range	Description ----- Height in meters above ground	Remarks ----- Fog Signals
NOVA SCOTIA, SOUTHEAST COAST							
516	Inner Automatic light buoy H4	NE. of Chebucto Head. 44 31 39.5 063 30 03.6	Fl R 4s	Red, marked "H4".	Year round. Chart:4203
517	Bear Cove light and bell buoy H6 Racon -. (N) X Band	NE. of cove. 44 32 36.3 063 31 19.6	Q R 1s	Red, marked "H6".	Year round. Chart:4203
517.5	Bear Cove bifurcation light buoy HK	NW. of shoal. 44 32 41.2 063 32 00.6	Fl G (2+1) 6s	Green, red and green, marked "HK".	Year round. Chart:4203
518	Neverfail Shoal light and bell buoy H8	44 33 15.5 063 31 27.6	Fl R 4s	Red, marked "H8".	Year round. Chart:4203
519	Lichfield Shoal light and whistle buoy H7	E. end of shoal. 44 33 22.5 063 31 59.5	Fl G 4s	Green, marked "H7".	Year round. Chart:4203
519.5	Neverfail Shoal North light buoy HN7	44 33 30.8 063 31 03.8	Fl G 4s	Green, marked "HN7".	Year round. Chart:4203
520	Thrumcap light and bell buoy HN6	S. of Thrumcap Shoal. 44 33 49.3 063 30 11.6	Fl R 4s	Red, marked "HN6".	Year round. Chart:4203
521	Herring Cove light and bell buoy HM1	SE. of Tribune Head. 44 33 52.2 063 32 54.7	Fl G 4s	Green, marked "HM1".	Year round. Chart:4203
521.3	Herring Cove light buoy HM4	Near breakwater. 44 34 09.2 063 33 25.8	Q R 1s	Red spar, marked "HM4".	Operates 24 h. Year round. Chart:4203 Edn 11/22 (F22-020)
521.5	Halifax Harbour Smart buoy	44 33 21.3 063 32 38.7	Fl(5) Y 20s	ODAS, yellow.	Privately maintained. Operates 24 h. Year round. Chart:4203 Edn 07/15 (F15-020) Edn 11/17 (F17-030)
522 H3604	Herring Cove	Tribune Head. 44 34 00.6 063 33 19.8	F G	19.5	6 Triangular skeleton tower, red and white rectangular daymark. 10.3	Operates at night only. Year round. Chart:4203
523	Mars Rock light buoy H9	Off SE. side of rock. 44 34 19.1 063 32 11.3	Fl G 4s	Green, marked "H9".	Year round. Chart:4203 Edn 07/21 (F21-022)

ATLANTIC COAST – List of Lights, Buoys and Fog Signals

No.	Name	Position ----- Latitude N. Longitude W.	Light Characteristics	Focal Height in m. above water	Nomi- nal Range	Description ----- Height in meters above ground	Remarks ----- Fog Signals
-----	------	--	--------------------------	--	-----------------------	--	---------------------------------

NOVA SCOTIA, SOUTHEAST COAST

523.1	Mars Rock North light buoy H11	44 34 58.8 063 32 15.1	Fl G 4s	Green, marked "H11".	Operates 24 h. Year round. Chart:4203 Edn 07/21 (F21-023)
523.4 H3602	Sandwich Point range	Halifax Harbour approach. 44 34 56.6 063 32 56.7	F G	38.4	12 Triangular skeleton tower, white daymark, red vertical stripe. 6.1	Year round.
523.5 H3602.1		336°29' 489.5 m from front.	Oc G 10s	50.8	18	Triangular skeleton tower, white daymark with red vertical stripe.	Flash 8 s; eclipse 2 s. Visible in line of range. Operates 24 h. Year round. Chart:4203 Edn 04/21 (F20-056) Edn 07/21 (F21-015)
524	Lighthouse Bank light and bell buoy H12	W. of bank. 44 35 36.3 063 31 59.5	Fl R 4s	Red, marked "H12".	Year round. Chart:4203
524.3	Outer Middle Ground West Cardinal light buoy HKB	44 35 50.0 063 32 33.8	Q(9) W 15s	Yellow, black and yellow, marked "HKB".	Operates 24 h. Year round. Chart:4203 Edn 07/21 (F21-024)
525	Outer Middle Ground bifurcation light buoy HAC	N. of Lighthouse bank. 44 35 54.8 063 32 24	Fl G (2+1)	6s	Green, red and green, marked "HAC". Year round. Chart:4203
525.2	Southeast Middle Ground light buoy H15	44 36 11.3 063 32 33.6	Fl G 4s	Green, marked "H15".	Year round. Chart:4203 Edn 07/21 (F21-031)
526	Maugher Beach light buoy H14	SW. of beach. 44 35 58.3 063 32 12.6	Q R 1s	Red, marked "H14".	Year round. Chart:4203
526.5	Middle Ground South Cardinal light buoy HKC	44 36 07.6 063 32 52.0	Q(6)+ LFI W 15s	Yellow and black, marked "HKC".	Operates 24 h. Year round. Chart:4203 Edn 10/21 (F21-025, 044)
526.6	Fergusons Cove light buoy HK17	44 36 30.1 063 33 22.0	Fl G 4s	Green, marked "HK17".	Operates 24 h. Year round. Chart:4203 Edn 10/21 (F21-026, 046)
526.7	Middle Ground West Cardinal light buoy HKD	44 36 35.4 063 32 56.3	Q(9) W 15s	Yellow, black and yellow, marked "HKD".	Operates 24 h. Year round. Chart:4203 Edn 10/21 (F21-027, 045)
527 H3607	Maugher Beach	Near W. end of beach. 44 36 08.2 063 32 00.9	Iso W 4s	17.4	10	White octagonal tower, red top. 17.8	Year round. Chart:4203 Edn 07/17 (F17-017)

ATLANTIC COAST – List of Lights, Buoys and Fog Signals

No.	Name	Position ----- Latitude N. Longitude W.	Light Characteristics	Focal Height in m. above water	Nomi- nal Range	Description ----- Height in meters above ground	Remarks ----- Fog Signals
-----	------	--	--------------------------	--	-----------------------	--	---------------------------------

NOVA SCOTIA, SOUTHEAST COAST

527.5	Northeast Middle Ground light buoy H17	44 36 41.2 063 32 49.6	Fl G 4s	Green, marked "H17".	Operates 24 h. Year round. Chart:4203 Edn 07/21 (F21-028)
528 H3606	Halifax Harbour Middle range	NW. end of McNabs Island. 44 36 50.5 063 32 11.0	F R	18.0	18 Tripod skeleton tower, white daymark with red vertical stripe.	Operates 24 h. Year round.
528.1 H3606.1		356°13' 322 m from front.	Oc R 10s	29.0	18 Triangular skeleton tower, white daymark with red vertical stripe. 21.9	Flash 8 s; eclipse 2 s. Visible in line of range. Operates 24 h. Year round. Chart:4202 Edn 04/21 (F21-005) Edn 07/21 (F21-037)	
529	Pleasant Shoal light buoy H19	Off E. extremity of shoal. 44 37 00.2 063 33 06.4	Q G 1s	Green, marked "H19".	Year round. Chart:4203 Edn 07/21 (F21-030)
531	Hens and Chickens light buoy HQ2	SE. of Hens and Chickens. 44 36 50 063 33 44	Fl R 4s	Red, marked "HQ2".	Year round. Chart:4202
532	Purcells Cove light buoy HQ1	E. of cove. 44 36 41.9 063 33 56.9	Fl G 4s	Green spar, marked "HQ1".	Year round. Chart:4203
532.5	Northwest Arm light buoy HQD	44 37 02.6 063 34 22.7	Fl(2) W 5s	Black, red and black, marked "HQD".	Year round. Chart:4202 Edn 11/21 (F21-048) Edn 01/23 (F22-060)
533	Imperial Oil Wharf No. 1 light buoy HP22	44 38 02.3 063 31 56.6	Fl R 4s	Red, marked "HP22".	Year round. Chart:4202
534	Eastern Passage light buoy HP21	44 37 46.5 063 31 56.8	Q G 1s	Green spar, marked "HP21".	Year round. Chart:4202 Edn 12/22 (F22-038)
535	Ives Knoll light buoy H22	W. of Knoll. 44 37 39.4 063 32 54.0	Fl R 4s	Red, marked "H22".	Year round. Chart:4202 Edn 07/21 (F21-029)
536	Ives Knoll light buoy HT2	N. of the Knoll. 44 37 50.2 063 32 44.7	Q R 1s	Red, marked "HT2".	Year round. Chart:4202

ATLANTIC COAST – List of Lights, Buoys and Fog Signals

No.	Name	Position ----- Latitude N. Longitude W.	Light Characteristics	Focal Height in m. above water	Nomi- nal Range	Description ----- Height in meters above ground	Remarks ----- Fog Signals
-----	------	--	--------------------------	--	-----------------------	--	---------------------------------

NOVA SCOTIA, SOUTHEAST COAST

538 H3618	Halifax Harbour Inner range	On W. side of Georges Island. 44 38 26.2 063 33 37.2	F W	17.7	15	White octagonal tower, red vertical stripe, red upper portion. 16.4	White 290° through N., E. and S. to 181°. Increased intensity on line of range. Emergency light. Year round.
539 H3618.1		339°08' 3153.7 m from front.	Oc W 10s	37.7	24	Triangular skeleton tower, white slatwork daymark, red vertical stripe. 17.4	Flash 7 s; eclipse 3 s. Visible in line of range. Operates 24 h. Year round.
540.1	Dartmouth Cove West Entrance light buoy HU1	44 39 42 063 33 38.4	Fl G 4s	Green spar, marked "HU1".	Year round. Chart:4202 Edn 01/18 (F11-035)
543 H3621.4	Angus L. Macdonald Bridge	On E. tower. 44 39 52.2 063 35 02.1	F 2R	94.0	(3 fixed vertical lights). Privately operated. East tower floodlit. Year round. Horn - Sounds 3 times a minute. Privately operated. Chart:4202
544	Barrie Beach light and bell buoy HP2/2	NW. of Devils Island. 44 35 11.2 063 28 47.3	Fl R 4s	Red, marked "HP2/2".	Year round. Chart:4237 Edn 01/10 (F09-072) Edn 03/10 (F10-002)
545 H3596	Devils Island	SE. end of island. 44 34 49.5 063 27 35.3	LFI R 6s	6.0	7	Square skeleton tower, red, white and red rectangular daymark, red triangle in centre. 6.6	Three daymarks facing East, South and West. Flash 2 s; eclipse 4 s. Operates at night only. Year round. Chart:4237 Edn 11/11 (F11-184)
546	Eastern Passage light and whistle buoy HP	SW. of Devils Island. 44 34 05 063 27 23	Mo(A) W 6s	Red and white vertical stripes, marked "HP".	Year round. Chart:4237
546.5	Lawlor Island light buoy HP3	E. of island. 44 35 56.1 063 29 08	Fl G 4s	Green, marked "HP3".	Year round. Chart:4203
547 H3609	Lawlor Island Sector	On E. side of island. 44 36 21.8 063 29 45.4	F R	4.8	10	Triangular skeleton mast. 3.8	Green from 133° to 140°30'; white from 140°30' to 142°30'; red from 142°30' to 155°. White sector indicates preferred channel. Year round. Chart:4203

ATLANTIC COAST – List of Lights, Buoys and Fog Signals

No.	Name	Position ----- Latitude N. Longitude W.	Light Characteristics	Focal Height in m. above water	Nomi- nal Range	Description ----- Height in meters above ground	Remarks ----- Fog Signals
NOVA SCOTIA, SOUTHEAST COAST							
547.2	Lawlor Island light buoy HP11	NE. of island. 44 36 31.8 063 29 58.4	Fl G 4s	Green, marked "HP11".	Year round. Chart:4203
547.3	Eastern Passage Wharf Light	44 36 41.3 063 29 50.1	Fl Y 4s	Pipe swing pole.	Operates 24 h. Year round. Chart:4203 Edn 06/19 (F19-004)
549	Eastern Passage light buoy HP13	44 36 40.4 063 30 20.9	Q G 1s	Green spar, marked "HP13".	Year round. Chart:4203
550	Eastern Passage light buoy HP15	Opposite Texaco Co. wharf. 44 36 45.3 063 30 35.6	Fl G 4s	Green, marked "HP15".	Year round. Chart:4203
551	Eastern Passage light buoy HP16	44 37 03 063 30 32.8	Fl R 4s	Red, marked "HP16".	Year round. Chart:4203
552	Eastern Passage light buoy HP17	44 37 05.8 063 30 50.6	Fl G 4s	Green, marked "HP17".	Year round. Chart:4203
554 H3628.3	A. Murray Mackay Bridge	44 40 44.3 063 36 39.2	F 2R Q R Q R F 2R F 2R F 2R F 2G F 2G 1s 1s	94.0 94.0	Bell - 2 strokes every 5 s. Privately maintained. Year round. Chart:4201
556 H3630	Oceanographic Wharf	On outer end of wharf. 44 40 51.8 063 36 50.0	Fl G 2s	7.3	Yellow tower.	Flash every 2 s. Operated by Bedford Institute of Oceanography. Year round. Chart:4201
557	Seaview Point light buoy H39	44 40 37.6 063 37 14.0	Fl G 4s	Green spar, marked "H39".	Year round. Chart:4201 Edn 09/17 (F02-075)
559	Wrights Point light buoy H42	44 41 19.8 063 37 22.6	Q R 1s	Red spar, marked "H42".	Year round. Chart:4201
560	Dartmouth Yacht Club light buoy HY6	44 41 59 063 36 48	Fl R 4s	Red, marked "HY6".	Privately maintained by Dartmouth Yacht Club. Seasonal. Chart:4201

ATLANTIC COAST – List of Lights, Buoys and Fog Signals

No.	Name	Position ----- Latitude N. Longitude W.	Light Characteristics	Focal Height in m. above water	Nomi- nal Range	Description ----- Height in meters above ground	Remarks ----- Fog Signals
NOVA SCOTIA, SOUTHEAST COAST							
560.5 H3631	Dartmouth Yacht Club	On breakwater. 44 42 01.3 063 36 49.1	Fl G 4s	5.2	4	Square tower. 3.0	Privately maintained by Dartmouth Yacht Club. Operates at night only. Year round. Chart:4201
560.6	Navy Island Cautionary light buoy HYC	W. of Island. 44 41 43.8 063 37 06.6	Fl Y 4s	Yellow spar, marked "HYC".	Operates 24 h. Year round. Chart:4201 Edn 10/21 (F21-042)
561	Wrights Cove light buoy HY2	NW. of Navy Island. 44 42 00.3 063 37 23.6	Fl R 4s	Red, marked "HY2".	Year round. Chart:4201
561.5	Bedford Basin light buoy H45	44 42 25.3 063 39 07.6	Q G 1s	Green spar, marked "H45".	Year round. Chart:4201
562	Wellesley Rock light buoy H46	S. of the rock. 44 42 37.3 063 39 26.1	Fl R 4s	Red, marked "H46".	Year round. Chart:4201
562.3	Spruce Island light buoy H48	W. of island. 44 43 00.3 063 39 54.6	Fl R 4s	Red spar, marked "H48".	Year round. Chart:4201
563	Shut-in Island light and bell buoy HX	SE. of island. 44 36 39.8 063 16 01.2	Mo(A) W 6s	Red and white vertical stripes, marked "HX".	Year round. Chart:4236
563.04	Three Fathom Harbour light buoy HX7	44 38 05.9 063 16 35.2	Fl G 4s	Green spar, marked "HX7".	Year round. Chart:N/A Edn 03/24 (F13-009)
563.05	Three Fathom Harbour light buoy HX8	44 38 16.1 063 16 38	Fl R 4s	Red spar, marked "HX8".	Year round. Chart:4236 Edn 08/10 (F10-023)
563.2	Bull Rock light buoy HX2	44 37 20 063 16 14	Fl R 4s	Red spar, marked "HX2".	Year round. Chart:4236
564	Chezzetcook Harbour light and bell buoy HJ2	Off Story Head. 44 39 42.6 063 13 40.5	Fl R 4s	Red, marked "HJ2".	Year round. Chart:4236
564.22	East Chezzetcook light buoy HJ2/2	Eastern shore. 44 41 16.4 063 13 52.7	Fl R 4s	Red spar, marked "HJ2/2".	Seasonal. Chart:N/A Edn 07/16 (F16-021)
565	Codray Shoal light and bell buoy HH2	SW. of shoal. 44 40 24.5 063 10 38.6	Fl R 4s	Red, marked "HH2".	Year round. Chart:4236
565.04	Petpeswick light buoy HH8	Eastern shore. 44 42 14.6 063 10 09.8	Fl R 4s	Red spar, marked "HH8".	Seasonal. Chart:4236 Edn 08/22 (F22-008)

ATLANTIC COAST – List of Lights, Buoys and Fog Signals

No.	Name	Position ----- Latitude N. Longitude W.	Light Characteristics	Focal Height in m. above water	Nomi- nal Range	Description ----- Height in meters above ground	Remarks ----- Fog Signals
NOVA SCOTIA, SOUTHEAST COAST							
565.05	Petpeswick light buoy HH9	Eastern shore. 44 42 27.1 063 10 03.9	Fl G 4s	Green spar, marked "HH9".	Seasonal. Chart:4236 Edn 08/22 (F22-009)
566.02	Musquodoboit light buoy YV7	44 40 44.0 063 04 23.4	Q G 1s	Green spar, marked "YV7".	Year round. Chart:4236 Edn 07/16 (F16-024)
566.03	Musquodoboit Harbour light buoy YV10	44 41 09.6 063 04 45.6	Q R 1s	Red spar, marked "YV10".	Year round. Chart:4236 Edn 07/16 (F16-028)
566.04	Musquodoboit Harbour green lighted spar buoy YV11	44 41 23.4 063 04 48.5	Fl G 4s	Green spar, marked "YV11".	Year round. Chart:4236 Edn 07/16 (F16-025) Edn 08/17 (F17-022)
566.05	Musquodoboit Harbour light buoy YV12	44 41 26.2 063 04 42.8	Fl R 4s	Red spar, marked "YV12".	Year round. Chart:4236 Edn 07/16 (F16-027)
566.06	Musquodoboit Harbour light buoy YV13	44 41 34.0 063 04 43.7	Fl G 4s	Green spar, marked "YV13".	Year round. Chart:4236 Edn 07/16 (F16-026)
566.08	Musquodoboit (Flat Rock) light buoy YV15	Eastern shore. 44 41 41.4 063 04 45.0	Q G 1s	Green spar, marked "YV15".	Year round. Chart:N/A Edn 07/16 (F16-029)
566.11	Musquodoboit (French Pt) lighted red spar YV18	Eastern shore. 44 42 31.2 063 04 57.0	Q R 1s	Red spar, marked "YV18".	Year round. Chart:N/A Edn 08/17 (F17-021)
566.12	Musquodoboit (Francis Nose Is) light buoy YV21	44 42 52.9 063 05 03.1	Q G 1s	Green spar, marked "YV21".	Year round. Chart: N/A Edn 07/16 (F16-023)
566.5	Musquodoboit Ledge light and bell buoy YV3	W. side of ledge. 44 39 36 063 04 16	Fl G 4s	Green, marked "YV3".	Year round. Chart:4236
568 H3578	Musquodoboit Harbour	On pier on Shag Ledge. 44 41 41.7 063 04 41.6	Q R 1s	5.5	Red cylindrical mast, red and white triangular daymark. 3.6	Operates at night only. Year round. Chart:4236 Edn 04/10 (F10-011)
569 H3579	French Point	44 42 21 063 04 33.3	F R	14.2	8 White square tower. 9.4	Visible 278° through N. and E. to 098°. Operates at night only. Year round. Chart:4236
570 H3570	Jeddore Rock	On summit of rock. 44 39 47.1 063 00 37.3	LFl W	12s	29.5	8 Skeleton tower. 14.9	Flash 2 s; eclipse 10 s. Operates at night only. Year round. Chart:4236 Edn 09/11 (F11-067)

ATLANTIC COAST – List of Lights, Buoys and Fog Signals

No.	Name	Position ----- Latitude N. Longitude W.	Light Characteristics	Focal Height in m. above water	Nomi- nal Range	Description ----- Height in meters above ground	Remarks ----- Fog Signals
NOVA SCOTIA, SOUTHEAST COAST							
570.5	Arnold Rock light and bell buoy YT3	S. of rock. 44 39 04.2 063 00 29.5	Fl G 4s	Green, marked "YT3".	Year round. Chart:4236
572	Thorn Shoal light and bell buoy YT5	On alignment of Jeddore Harbour range. 44 41 24 063 00 10	Fl G 4s	Green, marked "YT5".	Year round. Chart:4236
572.3	Jeddore Harbour lighted spar YT7	44 42 18.6 063 00 46.8	Q G 1s	Green spar, marked "YT7".	Year round. Chart:4236
572.6	Jeddore Harbour light buoy YT9	44 43 10.7 063 00 16.9	Fl G 4s	Green, marked "YT9".	Year round. Chart:4236
573	Marsh Point light buoy YT11	44 43 23.6 063 00 11.7	Q G 1s	Green, marked "YT11".	Year round. Chart:4236
576	Bar Shoal light buoy YT8	44 42 31.3 063 00 36.8	Fl R 4s	Red spar, marked "YT8".	Year round. Chart:4236
577	Brig Rock light and bell buoy YT2	W. of rock. 44 37 08.4 062 56 18.7	Fl R 4s	Red, marked "YT2".	Year round. Chart:4236
578	Porter Island West light and bell buoy YS6	44 41 29 062 51 46.1	Fl R 4s	Red, marked "YS6".	Year round. Chart:4236
579	Little Harbour Head light buoy YS9	N. of head. 44 42 22.3 062 50 29.9	Fl G 4s	Green boat type, marked "YS9".	Year round. Chart:4236
580 H3568	Egg Island	Centre of island. 44 39 52.7 062 51 48.4	LFl W 6s	7.6	12	Square skeleton tower. 4 red, white and red rectangular daymarks.	Flash 2 s; eclipse 4 s. Operates at night only. Year round. Daymarks facing 000°, 090°, 180° and 270°. Chart:4236 Edn 02/10 (F09-078) Edn 09/11 (F11-069) Edn 05/16 (F16-011)
580.3	Pyches Rock East Cardinal light buoy YS	44 39 50.3 062 50 30.6	Q(3) W 10s	Black-yellow-black, marked "YS".	Year round. Chart:4236 Edn 10/19 (F19-036)
582	Owls Head Harbour light and bell buoy YP2	SE. of head. 44 41 20 062 45 01.4	Fl R 4s	Red marked "YP2".	Year round. Chart:4236
583 H3566	Owls Head	On extremity of head. 44 43 14.6 062 47 59.5	LFl W 6s	25.8	6	Square skeleton tower, red and white rectangular daymark. 9.7	Flash 2 s; eclipse 4 s. Year round. Chart:4236 Edn 04/11 (F11-071) Edn 07/21 (F21-017) Edn 04/24 (F24-019)

ATLANTIC COAST – List of Lights, Buoys and Fog Signals

No.	Name	Position ----- Latitude N. Longitude W.	Light Characteristics	Focal Height in m. above water	Nomi- nal Range	Description ----- Height in meters above ground	Remarks ----- Fog Signals
NOVA SCOTIA, SOUTHEAST COAST							
584	Ship Harbour light and whistle buoy YM1	SE. of Little Rock. 44 41 06.3 062 42 07.1	Fl G 4s	Green, marked "YM1".	Year round. Chart:4236
585 H3564	Ship Harbour	On Wolfes Point. 44 44 55.4 062 45 23.6	LFl G 6s	18.2	4	Skeleton tower, rectangular daymark, white and red horizontal bands. 6.1	Flash 2 s; eclipse 4 s. Operates at night only. Seasonal. Chart:4236 Edn 09/11 (F11-073)
586	Bull Rock bifurcation light and bell buoy YM	S. of rock. 44 44 05.6 062 41 29.6	Fl R (2+1)	6s	Red, green and red, marked "YM". Year round. Chart:4236
586.01	Black Rock light buoy YM8	44 46 18.5 062 47 55.0	Fl R 4s	Red spar, marked "YM8".	Seasonal. Chart:4236 Edn 10/19 (F19-032)
586.03	Ship Harbour light buoy YM12	44 46 57.0 062 49 09.3	Fl R 4s	Red spar, marked "YM12".	Seasonal. Chart:4236 Edn 10/19 (F19-033)
586.04	Ship Harbour light buoy YM14	44 47 57.2 062 50 10.0	Fl R 4s	Red spar, marked "YM14".	Seasonal. Chart:4236 Edn 10/19 (F19-035)
586.07	Ship Harbour light buoy YM17	44 48 08.0 062 50 30.1	Q G 1s	Green spar, marked "YM17".	Seasonal. Chart:4236 Edn 10/19 (F19-034)
587	Tangier Harbour light and whistle buoy YJ	SE. of Mooseback Point. 44 44 06.2 062 37 38.3	Mo(A) W 6s	Red and white vertical stripes, marked "YJ".	Year round. Chart:4236
588	Popes Harbour light and bell buoy YE2	W. of Popes Head. 44 46 23.9 062 36 47.8	Fl R 4s	Red, marked "YE2".	Year round. Chart:4236
588.03	Brig Rock light buoy YE5	44 46 56.5 062 38 22.0	Fl G 4s	Green spar, marked "YE5".	Year round. Chart:4236 Edn 06/18 (F18-010)
589 H3560	Popes Harbour	On W. point of Harbour Island. 44 47 40.3 062 39 01.4	Fl R 4s	9.4	8	Pipe swing pole, red, white, and red triangular daymark.	Flash 1 s; eclipse 3 s. Year round. Chart:4236 Edn 04/11 (F11-038) Edn 12/18 (F18-045)
590	Spry Bay light and bell buoy YA2	Off entrance. 44 45 37.2 062 33 28.6	Fl R 4s	Red, marked "YA2".	Year round. Chart:4236
590.01	Maloney Shoal light buoy YA3	44 46 42.1 062 34 41.8	Fl G 4s	Green spar, marked "YA3".	Year round. Chart:4236 Edn 10/20 (F20-034)

ATLANTIC COAST – List of Lights, Buoys and Fog Signals

No.	Name	Position ----- Latitude N. Longitude W.	Light Characteristics	Focal Height in m. above water	Nomi- nal Range	Description ----- Height in meters above ground	Remarks ----- Fog Signals
NOVA SCOTIA, SOUTHEAST COAST							
590.02	Mad Moll Reef light buoy YA4	44 46 42.3 062 33 48.6	Fl R 4s	Red spar, marked "YA4".	Year round. Chart:4236 Edn 10/20 (F20-035)
590.03	Neverfail Shoal light buoy YA5	44 47 24.3 062 34 29.4	Q G 1s	Green spar, marked "YA5".	Operates 24 h. Year round. Chart:4236 Edn 10/20 (F20-036)
590.04	Spry Bay light buoy YA6	44 47 28.0 062 34 01.3	Fl R 4s	Red spar, marked "YA6".	Operates 24 h. Year round. Chart:4236 Edn 10/20 (F20-037)
590.05	Ram Rock light buoy YA7	44 48 36.8 062 35 56.3	Fl G 4s	Green spar, marked "YA7".	Operates 24 h. Year round. Chart:4236 Edn 10/20 (F20-038)
590.06	Bald Rock light buoy YA8	44 48 42.9 062 35 34.9	Fl R 4s	Red spar, marked "YA8".	Operates 24 h. Year round. Chart:4236 Edn 10/20 (F20-039)
593	Geddes Shoal light and whistle buoy X26	SW. of shoal. 44 44 28 062 28 09	Fl R 4s	Red, marked "X26".	Year round. Chart:4235
593.6	MacDonald Shoals light buoy XU4	44 48 54 062 28 41	Fl R 4s	Red, marked "XU4".	Year round. Chart:4235
594 H3541	Sheet Rock	Entrance to harbour. 44 49 50.4 062 29 30.6	Fl W 4s	25.7	7	White cylindrical tower, red horizontal bands. 9.1	Operates at night only. Year round. Chart:4235 Edn 09/11 (F11-075)
595	White Rock light buoy XU10	44 51 00.5 062 29 38	Q R 1s	Red spar, marked "XU10".	Year round. Chart:4235
596	Watt Point light buoy XU14	44 53 49.5 062 29 16	Fl R 4s	Red spar, marked "XU14".	Year round. Chart:4235
596.01	Northeast Arm light buoy XX1	44 55 06 062 30 56	Fl G 4s	Green, marked "XX1".	Year round. Chart:4235
596.04	Mussel Shoal XU18	44 54 36.5 062 31 09.0	Fl R 4s	Red spar, marked "XU18".	Operates at night only. Chart:4235 Edn 06/15 (F15-015)
597	Sheet Harbour Passage light and bell buoy XP7	S. of Hardwood Island. 44 49 06 062 25 54	Fl G 4s	Green, marked "XP7".	Year round. Chart:4235

ATLANTIC COAST – List of Lights, Buoys and Fog Signals

No.	Name	Position ----- Latitude N. Longitude W.	Light Characteristics	Focal Height in m. above water	Nomi- nal Range	Description ----- Height in meters above ground	Remarks ----- Fog Signals
-----	------	--	--------------------------	--	-----------------------	--	---------------------------------

NOVA SCOTIA, SOUTHEAST COAST

598 H3542	Sheet Harbour Passage range	E. of Kirby River. 44 51 30 062 26 53.6	F	W	15.8	18	White square tower, red upper portion, red vertical stripe. 7.5	Visible in line of range. Operates at night only. Year round.
599 H3542.1		343°28' 278.3m from front.	F	W	20.6	18	White square tower, red upper portion, red vertical stripe. 9.0	Visible in line of range. Operates at night only. Year round.
									Chart:4235 Edn 03/11 (F11-026) Edn 11/12 (F12-041, 042)
600	Beaver Harbour light and whistle buoy XK1	Off harbour. 44 47 55 062 17 03	Fl	G	4s	Green, marked "XK1".	Year round.
									Chart:4235
601	Beaver Island light and bell buoy XK3	E. of island. 44 49 33 062 19 28	Fl	G	4s	Green, marked "XK3".	Year round.
									Chart:4235
602 H3534	Beaver Island	E. end of island. 44 49 29.2 062 20 16.0	Fl	W	7s	19.9	14	White cylindrical tower with red top. 8.6	Year round.
									Chart:4235 Edn 07/19 (F19-005) Edn 07/20 (F20-025)
605	Bassoon Reefs light and bell buoy XH1	S. extremity of the SE. portion of reefs. 44 50 41 062 13 34	Fl	G	4s	Green, marked "XH1".	Year round.
									Chart:4235
606.3	Tuffin Island light buoy XA6	N. of island. 44 54 53.5 062 10 45.5	Q	R	1s	Red, marked "XA6".	Year round.
									Chart:4235
606.5	Tuffin Island light and bell buoy XA4	SW. of island. 44 54 12 062 10 50.5	Fl	R	4s	Red, marked "XA4".	Year round.
									Chart:4235
606.7	Halibut Island light and bell buoy XA3	44 53 06 062 10 55	Fl	G	4s	Green, marked "XA3".	Year round.
									Chart:4235
607	Bowen Ledge light and bell buoy XA2	SW. of ledge. 44 51 59 062 10 15	Fl	R	4s	Red, marked "XA2".	Year round.
									Chart:4235
608	White Island light and bell buoy VV1	Off E. extremity of White Island breaker. 44 52 59.8 062 06 16.3	Fl	G	4s	Green, marked "VV1".	Year round.
									Chart:4235 Edn 08/11 (F11-151)
609	Lockwood Rock light and whistle buoy V24	S. of rock. 44 51 39 062 04 21	Fl	R	4s	Red, marked "V24".	Year round.
									Chart:4235
610	Necum Point light buoy VV12	44 57 16 062 08 59	Fl	R	4s	Red spar, marked "VV12".	Year round.
									Chart:4235

ATLANTIC COAST – List of Lights, Buoys and Fog Signals

No.	Name	Position ----- Latitude N. Longitude W.	Light Characteristics	Focal Height in m. above water	Nomi- nal Range	Description ----- Height in meters above ground	Remarks ----- Fog Signals
NOVA SCOTIA, SOUTHEAST COAST							
610.5	Frenchman Rock light buoy VV8	44 55 56.5 062 07 03.5	Fl R 4s	Red spar, marked "VV8".	Year round. Chart:4235
611	Seal Ledge light and bell buoy VT5	NE. of ledge. 44 57 28 061 59 31	Fl G 4s	Green, marked "VT5".	Year round. Chart:4234
612 H3530	Marie Joseph (Thrumcap Island)	On Islet. 44 57 25.6 062 02 25.7	Fl R 4s	12.2	4	Square skeleton tower, red and white rectangular daymark, red triangle in center. 6.1	Operates at night only. Year round. Chart:4234 Edn 04/11 (F11-024)
613	Liscomb light and whistle buoy VP	E. of Hawbolt Rock. 44 55 00 061 53 33	Mo(A) W 6s	Red and white vertical stripes, marked "VP".	Year round. Chart:4234
614	Liscomb Shoal light and bell buoy VP5	SE. of shoal. 44 58 31 061 57 50	Fl G 4s	Green, marked "VP5".	Year round. Chart:4234
615 H3526	Liscomb Island	44 59 15.8 061 57 58.4	Fl W 10s	21.9	14	White octagonal tower with red top. 13.7	Flash 1 s; eclipse 9 s. Year round. Horn - Blast 3 s; sil. 27 s. Omnidirectional. Chart:4234 Edn 07/19 (F19-006)
619	Little Liscomb light and bell buoy VM3	SE. of Crook Point. 44 59 10.3 061 53 27.0	Fl G 4s	Green, marked "VM3".	Year round. Chart:4234 Edn 06/18 (F18-009)
621	Saint Marys River light and bell buoy VK	S. of Wedge Island. 44 59 36 061 49 41.5	Mo(A) W 6s	Red and white vertical stripes, marked "VK".	Year round. Chart:4234 Edn 08/12 (F12-044)
621.5	Barachois Point light and bell buoy VK3	Off point. 45 01 16.5 061 51 45	Fl G 4s	Green, marked "VK3".	Year round. Chart:4234 Edn 08/12 (F12-045)
622	Horse Shoal light buoy VK11	45 03 05.6 061 53 43.8	Q G 1s	Green, marked "VK11".	Year round. Chart:4234 Edn 08/12 (F12-046)
623.5	Rude Shoal light and bell buoy VH5	Off shoal. 45 04 12.5 061 48 26.5	Q G 1s	Green, marked "VH5".	Year round. Chart:4234 Edn 08/12 (F12-047)
625	Nixonmate Shoal light and whistle buoy VH2	SW. of shoal. 45 01 47.5 061 45 15.5	Fl R 4s	Red, marked "VH2".	Year round. Chart:4234 Edn 08/12 (F12-048)
626.1	Mouton Harbour Outer Channel light buoy VC1	45 05 34.3 061 42 53.7	Q G 1s	Green spar, marked "VC1".	(Winter spar.) Seasonal (in place year round). Chart:4234

ATLANTIC COAST – List of Lights, Buoys and Fog Signals

No.	Name	Position ----- Latitude N. Longitude W.	Light Characteristics	Focal Height in m. above water	Nomi- nal Range	Description ----- Height in meters above ground	Remarks ----- Fog Signals
-----	------	--	--------------------------	--	-----------------------	--	---------------------------------

NOVA SCOTIA, SOUTHEAST COAST

626.2	Mouton Harbour Outer Channel light buoy VC2	45 05 34.5 061 42 56	Fl R 4s	Red spar, marked "VC2".	(Winter spar.) Seasonal (in place year round). Chart:4234
626.3	Mouton Harbour Outer Channel light buoy VC3	45 05 33.6 061 43 00.4	Fl G 4s	Green spar, marked "VC3".	(Winter spar.) Seasonal (in place year round). Chart:4234
626.4	Mouton Harbour Inner Channel light buoy VC4	45 05 34.7 061 43 14.2	Q R 1s	Red spar, marked "VC4".	(Winter spar.) Seasonal (in place year round). Chart:4234
626.6	Mouton Harbour Inner Channel light buoy VC5	45 05 34.4 061 43 15.8	Fl G 4s	Green spar, marked "VC5".	(Winter spar.) Seasonal (in place year round). Chart:4234
626.7	Mouton Harbour Inner Channel light buoy VC7	45 05 37.9 061 43 26	Fl G 4s	Green spar, marked "VC7".	(Winter spar.) Seasonal (in place year round). Chart:4234
626.9	Bickerton Island light buoy V1	45 05 02 061 42 04	Fl G 4s	Green spar, marked "V1".	Seasonal (in place year round). Chart:4234
627.1	Bickerton East Bifurcation light buoy VCC	45 05 36.2 061 42 33	Fl G 6s (2+1)	Green, red and green spar, marked "VCC".	(Winter spar.) Seasonal (in place year round). Chart:4234
627.5	Bickerton East Outer light buoy V3	45 05 42.7 061 42 38.3	Fl G 4s	Green spar, marked "V3".	(Winter spar.) Seasonal (in place year round). Chart:4234
628.1	Bickerton East Middle light buoy V4	45 05 55.9 061 43 03.9	Fl R 4s	Red spar, marked "V4".	(Winter spar.) Seasonal (in place year round). Chart:4234
628.5	Bickerton East Inner light buoy V6	45 06 12.2 061 43 22.1	Q R 1s	Red spar, marked "V6".	(Winter spar.) Seasonal (in place year round). Chart:4234

ATLANTIC COAST – List of Lights, Buoys and Fog Signals

No.	Name	Position ----- Latitude N. Longitude W.	Light Characteristics	Focal Height in m. above water	Nomi- nal Range	Description ----- Height in meters above ground	Remarks ----- Fog Signals
NOVA SCOTIA, SOUTHEAST COAST							
629 H3514	Port Bickerton	Near W. extremity of Barachois Head. 45 05 24.0 061 42 01.7	Fl W 3s	20.6	17	White square building with red roof and white square tower with red top. 9.2	Flash 1 s; eclipse 2 s. Visible from 280° through N. and E. to 136°. Year round. Horns(2) – Blast 3 s; sil. 3 s; blast 3 s; sil. 51 s. Horns point 156° and sound in unison. Chart:4234 Edn 04/10 (G10-012) Edn 04/19 (G19-019)
629.5 H3516	Mouton Harbour Outer range	45 05 29.9 061 43 49.6	F W	3.8	14	Square skeleton tower, white daymark, red vertical stripe. 3.6	Visible in line of range. Operates at night only. Year round.
629.6 H3516.1		263°39' 141.9m from front.	F W	7.6	14	Square skeleton tower, white daymark, red vertical stripe. 6.6	Visible in line of range. Operates at night only. Year round. Chart:4234 Edn 12/09 (G09-156, 165)
629.8 H3516.3	Mouton Harbour	On crib. 45 05 40.8 061 43 28.5	Iso R 1s	4.4	4	Square skeleton tower, red and white triangular daymark, red triangle in center. 3.6	Operates at night only. Year round. Chart:4234 Edn 01/10 (G09-150)
629.9 H3516.4	Mouton Harbour Wharf Light	45 05 41.8 061 43 35.1	Fl G 4s	4.3	4	Cylindrical mast, green and white square daymark. 3.5	Flash 1 s; eclipse 3 s. Year round. Chart:4234 Edn 01/10 (G09-152) Edn 05/20 (G20-018)
631.2 H3515	Port Bickerton East wharf	On outer end of wharf. 45 06 18.8 061 43 21.9	Iso R 4s	4.3	4	Cylindrical mast. 3.6	Operates at night only. Year round. Chart:4234 Edn 01/10 (G09-154)
632	Port Bickerton Fairway light and bell buoy V	SW. of Taylor Shoal. 45 01 13 061 39 09	Mo(A) W 6s	Red and white vertical stripes, marked "V".	Year round. Chart:4234 Edn 08/12 (G12-152) Edn 10/12 (G12-191)
633.01	Rose Shoal South Cardinal light buoy TY	45 04 33 061 37 20	Q(6) +LFI W 15s	Yellow and black, marked "TY".	Year round. Chart:4234 Edn 08/12 (G12-153)
633.02	Bull Rock light buoy TY5	Liscomb. 45 05 11.2 061 38 30.4	Q G 1s	Green spar, marked "TY5".	Seasonal (in place year round). Chart:4234 Edn 03/17 (G17-007) Edn 11/23 (G23-161)
634 H3512	Fishermans Harbour	W. extremity of Shingle beach on S. side of harbour. 45 06 42 061 40 41.1	Fl G 4s	7.1	7	Square skeleton tower, green, white and green daymark. 7.9	Operates at night only. Seasonal. Chart:4234 Edn 04/11 (G11-054)

ATLANTIC COAST – List of Lights, Buoys and Fog Signals

No.	Name	Position ----- Latitude N. Longitude W.	Light Characteristics	Focal Height in m. above water	Nomi- nal Range	Description ----- Height in meters above ground	Remarks ----- Fog Signals
NOVA SCOTIA, SOUTHEAST COAST							
634.4	South Easter South Cardinal light buoy TU	SW. of South Easter. 45 02 45 061 35 12	Q(6) W 15s +LFI	Yellow and black, marked "TU".	Year round. Chart:4234 Edn 08/12 (G12-154)
635	Isaac's Harbour light and bell buoy TT	E. of Jarvis Bank. 45 02 15.0 061 32 35.0	Mo(A) W 6s	Red and white vertical stripes, marked "TT".	Year round. Chart:4234 Edn 08/12 (G12-155) Edn 10/12 (G12-192) Edn 10/17 (G17-091)
635.5	Tom Cod light buoy TT2	45 04 28 061 33 04	Fl R 4s	Red, marked "TT2".	Year round. Chart:4234 Edn 07/09 (G09-055) Edn 08/12 (G12-157)
636	Goose Island light buoy TT4	S. extremity of island. 45 05 54.6 061 34 36.3	Q R 1s	Red, marked "TT4".	Year round. Chart:4234 Edn 07/09 (G09-056) Edn 08/12 (G12-158)
636.04	Isaac's Harbour light buoy TT7	45 09 34 061 39 20	Q G 1s	Green spar, marked "TT7".	Seasonal. Chart:4234
636.1	Avondale Reef light buoy TT10	45 09 43 061 39 02	Fl R 4s	Red, marked "TT10".	Seasonal. Chart:4234
636.2	Middle Ground light buoy TX1	Off Saladin Point. 45 07 32 061 35 21	Fl G 4s	Green spar, marked "TX1".	Seasonal. Chart:4234
638 H3508	Drum Head	On outer end of breakwater. 45 08 43.2 061 36 09.2	Fl R 4s	4.2	5	Cylindrical mast, red and white triangular daymark with red triangle in center. 3.6	Flash 1 s; eclipse 3 s. Seasonal. Chart:4234 Edn 05/12 (G12-026) Edn 03/22 (G22-005)
639 H3504	Country Island	S. side of island. 45 05 59.8 061 32 31.9	Fl W 20s	16.5	White octagonal tower with red top. 13.7	Flash 2 s; eclipse 18 s. Year round. Chart:4233 Edn 04/19 (G19-018)
639.5	Split Rock light and whistle buoy TS2	SW. of rock. 45 07 08 061 29 45.4	Q R 1s	Red, marked "TS2".	Year round. Chart:4233 Edn 08/12 (G12-159)
639.7	Brandy Ledge light and bell buoy TQ2	S. of ledge. 45 06 54.5 061 26 56.6	Fl R 4s	Red, marked "TQ2".	Year round. Chart:4233 Edn 08/12 (G12-160)
640	Coddles Harbour light and bell buoy TS6	Off S. extremity of Coddles Island. 45 08 33.8 061 30 48	Fl R 4s	Red, marked "TS6".	Year round. Chart:4233 Edn 08/12 (G12-161)

ATLANTIC COAST – List of Lights, Buoys and Fog Signals

No.	Name	Position ----- Latitude N. Longitude W.	Light Characteristics	Focal Height in m. above water	Nomi- nal Range	Description ----- Height in meters above ground	Remarks ----- Fog Signals
NOVA SCOTIA, SOUTHEAST COAST							
641 H3502	Coddles Harbour	On Thrumcap Island, entrance to harbour. 45 09 21.3 061 31 01.0	Fl W 4s	9.8	6	Pipe swing pole, red and white rectangular daymark.	Flash 1 s; eclipse 3 s. Seasonal. Chart:4233 Edn 03/22 (G22-007)
642	Shoal Point light and bell buoy TP1	S. of Eastern Head. 45 09 02 061 25 27.8	Fl G 4s	Green, marked "TP1".	Year round. Chart:4233 Edn 08/12 (G12-162)
643	Eastern Head light buoy TP2	NE. of point. 45 10 00.8 061 26 14.4	Fl R 4s	Red spar, marked "TP2".	Year round. Chart:4233 Edn 08/12 (G12-163)
644 H3500	New Harbour Cove	On outer end of breakwater. 45 10 13.5 061 27 01.6	Fl(2) G 6s	8.2	3	Skeleton tower, enclosed lower portion. 3.5	Flash 1s; eclipse 1 s; flash 1 s; eclipse 3 s. Operates at night only. Seasonal. Chart:4233 Edn 11/09 (G09-149)
645.6	Larry's River light buoy TK1	Torbay. 45 11 54.1 061 21 07.1	Fl G 4s	Green, marked "TK1".	Seasonal. Chart:4233 Edn 11/09 (G09-145) Edn 12/10 (G10-201)
646 H3484	Berry Head	On E. point of Berry Head, W. side of entrance to bay. 45 11 28.8 061 18 39.9	F W	12.5	12	White rectangular tower, red upper portion. 6.2	Year round. Chart:4233 Edn 07/16 (G16-089)
646.1	Torbay light and bell buoy TH	45 10 48.7 061 16 24.1	Mo(A) W 6s	Red and white vertical stripes, marked "TH".	Year round. Chart:4233 Edn 09/09 (G09-064) Edn 04/10 (G10-023) Edn 10/11 (G11-078)
646.2	Torbay French Rock light buoy TH2	45 11 14.2 061 16 47	Q R 1s	Red spar, marked "TH2".	Seasonal (in place year round). Chart:4233 Edn 02/11 (G10-209)
646.3	Torbay Ledges light buoy TH3	45 11 37 061 17 21	Q G 1s	Green spar, marked "TH3".	Year round. Chart:4233 Edn 09/09 (G09-066) Edn 10/11 (G11-079)
646.4	Torbay Ledges light buoy TH4	45 11 44.6 061 17 13.7	Fl R 4s	Red spar, marked "TH4".	Seasonal (in place year round). Chart:4233 Edn 02/11 (G10-211)
646.7	Webber Shoal light buoy TH7	45 12 40.3 061 19 28.3	Fl G 4s	Green spar, marked "TH7".	Seasonal (in place year round). Chart:4233 Edn 02/11 (G10-213)

ATLANTIC COAST – List of Lights, Buoys and Fog Signals

No.	Name	Position ----- Latitude N. Longitude W.	Light Characteristics	Focal Height in m. above water	Nomi- nal Range	Description ----- Height in meters above ground	Remarks ----- Fog Signals
NOVA SCOTIA, SOUTHEAST COAST							
646.8	Larry's River light buoy TH9	45 12 54.6 061 22 02.7	Fl G 4s	Green spar, marked "TH9".	Year round. Chart:4233 Edn 09/09 (G09-062) Edn 10/11 (G11-080)
647.2 H3497	Larry's River Northeast Breakwater	On outer end of breakwater. 45 12 58.1 061 22 06.3	Iso R 4s	3.9	10	Square skeleton tower, two red and white rectangular daymarks, red triangle in centre. 3.3	One daymark facing ESE and one facing WNW. Operates at night only. Year round. Chart:4233 Edn 06/09 (G09-053) Edn 10/11
648.1	Charlos Harbour Fairway light buoy TN	45 14 22.5 061 18 45.5	Mo(A) W 6s	Spar, red and white vertical stripes, marked "TN".	Year round. Chart:4233 Edn 09/09 (G09-059) Edn 10/11 (G11-081)
654 H3478	Hog Island	E. end of island. 45 13 43.6 061 13 11	Fl W 4s	10.6	7	Square skeleton tower, red and white rectangular daymark. 9.9	Visible from 196° through W. and N. to 062°. Operates at night only. Seasonal. Horn - Blast 2 s; sil. 18 s. Chart:4233 Edn 01/12 (G11-336)
655	Flying Point Shoals light and whistle buoy TA4	W. of shoals. 45 11 59.5 061 13 09.3	Fl R 4s	Red, marked "TA4".	Year round. Chart:4233 Edn 10/11 (G11-082) Edn 03/21 (G21-004)
656	Port Felix light and bell buoy TA7	S. of Hog Island. 45 13 16.2 061 13 11.2	Fl G 4s	Green, marked "TA7".	Year round. Chart:4233 Edn 10/11 (G11-083)
656.6	Whitehaven Harbour light buoy PU15	S. of Kelp Shoal. 45 14 04.3 061 10 41.5	Fl G 4s	Green spar, marked "PU15".	Year round. Chart:4233
657 H3476	Three Top Island	SE. point of island, entrance to Whitehead. 45 12 28.9 061 09 31.9	Fl G 4s	16.9	8	Square skeleton tower, red and white rectangular daymark. 9.7	Flash 1 s; eclipse 3 s. Visible from 150° through W and N. to 033°. Year round. Chart:4233 Edn 07/10 (G10-099) Edn 02/12 (G12-005) Edn 06/12 (G12-074) Edn 12/19 (G19-110)
657.5	Gammon Islands light buoy PU5	Southern Passage. 45 12 08 061 08 35.8	Q G 1s	Green spar, marked "PU5".	Year round. Chart:4233
658	Southwest Bull light and bell buoy PU1	SE. of rock. 45 11 09.1 061 08 20.3	Fl G 4s	Green, marked "PU1".	Year round. Chart:4233 Edn 10/11 (G11-084) Edn 03/21 (G21-001)

ATLANTIC COAST – List of Lights, Buoys and Fog Signals

No.	Name	Position ----- Latitude N. Longitude W.	Light Characteristics	Focal Height in m. above water	Nomi- nal Range	Description ----- Height in meters above ground	Remarks ----- Fog Signals
NOVA SCOTIA, SOUTHEAST COAST							
659 H3474	White Head Island	SW. side of island. 45 11 49.1 061 08 10.8	LFI W 6s	18.2	10	Square tower, red-white-red daymark. 10.6	Flash 2 s; eclipse 4 s. Year round. Chart:4233 Edn 03/15 (G15-008) Edn 02/19 (G18-147)
660	Whitehead light and whistle buoy PU	45 09 21.4 061 07 28.4	Mo(A) W 6s	Red and white vertical stripes, marked "PU".	Year round. Chart:4233 Edn 10/11 (G11-076)
661.2	White Point Ledges South Cardinal light and whistle buoy PQ	45 13 28 060 58 46.7	Q(6) W 15s + LFI	Yellow and black, marked "PQ".	Year round. Chart:4233 Edn 06/10 (G10-047) Edn 10/11 (G11-085)
662	Horne Shoal light and bell buoy PQ4	W. side of Horne Shoal. 45 15 27.4 061 01 03.3	Fl R 4s	Red, marked "PQ4".	Year round. Chart:4233 Edn 06/10 (G10-043) Edn 10/11 (G11-086)
662.2	Dover Bay light buoy PQ6	45 16 25.9 061 01 03.6	Q R 1s	Red spar, marked "PQ6".	Year round. Chart:4233 Edn 02/11 (G10-245) Edn 03/11 (G10-245) Edn 10/14 (G14-107)
662.5 H3473	Walsh Point Fog Signal	45 16 17.2 061 01 27.0	Triangular skeleton mast.	Seasonal. Horn - Blast 2 s; sil. 18 s. Mariners requiring the operation of the fog signal will have to select VHF channel 65 (156.275Mhz) and key their microphones five (5) times within 10 secs. The signal will be in operation for 30 min. After this delay the same operation must be repeated. Chart:4233 Edn 07/16 (G16-050)
662.9	Dover Harbour light buoy PQ11	45 16 50.5 061 01 34	Q G 1s	Green spar, marked "PQ11".	Year round. Chart:4233 Edn 02/11 (G10-247)
662.91	Dover Harbour light buoy PQ12	45 16 51.7 061 01 34.9	Fl R 4s	Red spar, marked "PQ12".	Year round. Chart:4233 Edn 03/11 (G10-243)
662.94	Dover Harbour light buoy PQ15	45 17 13.9 061 02 09.1	Fl G 4s	Green spar, marked "PQ15".	Year round. Chart:4233 Edn 11/12 (G12-174)
663 H3472	Dover Harbour	Burnt Island. 45 16 41.5 061 01 12.4	Fl W 4s	8.1	7	Square skeleton tower, white rectangular daymark, red band at top and bottom. 6.7	Year round. Chart:4233 Edn 03/19 (G18-136)

ATLANTIC COAST – List of Lights, Buoys and Fog Signals

No.	Name	Position ----- Latitude N. Longitude W.	Light Characteristics	Focal Height in m. above water	Nomi- nal Range	Description ----- Height in meters above ground	Remarks ----- Fog Signals
NOVA SCOTIA, SOUTHEAST COAST							
663.2 H3471	Rock Island	45 16 58.1 061 01 42.6	LFI R 6s	5	Cylindrical mast, two red and white triangular daymarks, red triangle in centre.	Flash 2 s; eclipse 4 s. Operates at night only. Seasonal. Chart:4233 Edn 05/11 (G11-057) Edn 11/11 (G11-296) Edn 11/12 (G12-207)
664.03	Little Dover Run light buoy PP7	45 16 08.5 060 59 02	Fl G 4s	Green spar, marked "PP7".	Year round. Chart:4233 Edn 07/11 (G11-182)
664.032	Little Dover Run light buoy PP11	45 16 19.2 061 59 22	Fl G 4s	Green, marked "PP11".	Year round. Chart:4233 Edn 07/11 (G11-203)
664.034	Little Dover Run light buoy PP15	45 16 25.9 060 59 36.6	Fl G 4s	Green spar, marked "PP15".	Year round. Chart:4233 Edn 07/11 (G11-201)
664.035	Little Dover Run light buoy PP22	45 16 39.4 061 00 15.1	Fl R 4s	Red spar, marked "PP22".	Year round. Chart:4233 Edn 07/11 (G11-207)
664.037	Little Dover Run light buoy PP25	45 16 52.4 061 00 44.3	Fl G 4s	Green spar, marked "PP25".	Year round. Chart:4233 Edn 07/11 (G11-196)
664.038	Little Dover Run light buoy PP26	45 17 13.5 061 01 28.1	Fl R 4s	Red spar, marked "PP26".	Year round. Chart:4233 Edn 07/11 (G11-208)
664.039	Little Dover Run light buoy PP29	45 17 22.1 061 01 50.7	Q G 1s	Green spar, marked "PP29".	Year round. Carte:4233 Edn 07/11 (G11-198)
664.1	Little Dover Harbour Fairway light and bell buoy P	E. of Thrumcap Island. 45 16 00 060 57 18.8	Mo(A) W 6s	Red and white vertical stripes, marked "P".	Year round. Chart:4233 Edn 01/12 (G11-334)
664.5	Banquereau ODAS light buoy 44139	44 14 03.0 057 05 44.4	Fl (5) Y 20s	ODAS yellow light buoy.	Private. Year round. Chart:4045 Edn 03/16 (G16-005)
664.7	East Scotia Slope ODAS light buoy 44137	42 15 42 061 59 54	Fl (5) Y 20s	ODAS yellow light buoy.	Private. Year round. Chart:4003 Edn 03/16 (G16-007, 021)
664.8	Southwest Grand Banks ODAS light buoy 44138	44 13 00 053 36 00	Fl (5) Y 20s	ODAS yellow light buoy.	Private. Year round. Chart:4006 Edn 03/16 (G16-008)

ATLANTIC COAST – List of Lights, Buoys and Fog Signals

No.	Name	Position ----- Latitude N. Longitude W.	Light Characteristics	Focal Height in m. above water	Nomi- nal Range	Description ----- Height in meters above ground	Remarks ----- Fog Signals
NOVA SCOTIA, SOUTHEAST COAST							
666.8	Andrew Island East Cardinal light and whistle buoy PK	E. of island. 45 17 36.0 060 52 58.0	Q(3) W 10s	Black, yellow and black, marked "PK".	Year round. Chart:4281 Edn 05/11 (G11-088) Edn 03/21 (G21-009)
667.015	Pink Rock light buoy PK2	45 19 04.3 060 55 35.7	Fl R 4s	Red spar, marked "PK2".	Year round. Chart:4281 Edn 11/12 (G12-109)
668 H3458	Cranberry Islands Racon -... (B) X Band	S. part of island, off Cape Canso. 45 19 29.6 060 55 38.2	Fl W 15s	16.9	21	Square skeleton tower, red and white daymark.	Flash 1 s; eclipse 14 s. Year round. Horns(2) - Blast 3 s; sil. 3 s; blast 3 s; sil. 51 s. Horns point 066° and 141°. Horns sound in unison. Chart:4281 Edn 02/21 (G20-264) Edn 05/22 (G22-012)
669	Grime Shoal light and whistle buoy CV1	E. of Grime Rock. 45 21 05.3 060 50 44.6	Fl G 4s	Green, marked "CV1".	Year round. Chart:4281 Edn 05/11 (G11-089) Edn 09/11 (G11-089)
669.5	Bass Rock light and bell buoy PJ2	S. of rock. 45 20 38.4 060 52 54.7	Fl R 4s	Red, marked "PJ2".	Year round. Chart:4281 Edn 05/11 (G11-077) Edn 09/11 (G11-077)
669.8	Frying Pan Shoal light and bell buoy PJ3	E. of shoal. 45 19 58.2 060 55 41.1	Fl G 4s	Green, marked "PJ3".	Year round. Chart:4281 Edn 05/11 (G11-090) Edn 09/11 (G11-090)
670	Man of War Rock light and bell buoy PK7	E. of rock. 45 19 41.4 060 56 56.4	Fl G 4s	Green, marked "PK7".	Year round. Chart:4281 Edn 05/11 (G11-091) Edn 09/11 (G11-091) Edn 03/21 (G21-002)
670.5	Pas Reef light buoy PJ6	45 20 02.7 060 56 56.5	Fl R 4s	Red spar, marked "PJ6".	Year round. Chart:4281 Edn 10/12 (G12-084)
671	Grassy Island light buoy PJ12	S. of island. 45 19 58.3 060 58 10.7	Q R 1s	Red spar, marked "PJ12".	Year round. Chart:4281 Edn 10/12 (G12-086)
672 H3460	S. of Lanigan Beach, near S. entrance to harbour. Canso range	45 19 56.2 060 58 46.5	F R	11.9	13 White square tower, red upper portion, red vertical stripe. 10.1	Visible in line of range. Operates at night only. Year round.
673 H3460.1		266°29' 365.75m from front.	F R	28.5	13 White square tower, red upper portion, red vertical stripe. 13.8	Visible in line of range. Operates at night only. Year round. Chart:4281 Edn 01/12 (G11-328, 329)

ATLANTIC COAST – List of Lights, Buoys and Fog Signals

No.	Name	Position ----- Latitude N. Longitude W.	Light Characteristics	Focal Height in m. above water	Nomi- nal Range	Description ----- Height in meters above ground	Remarks ----- Fog Signals
NOVA SCOTIA, SOUTHEAST COAST							
674 H3462	Canso Harbour range	On N. end of breakwater. 45 20 14.3 060 59 03.8	F G	4.5	7	Square skeleton tower, white daymark, red vertical stripe. 3.0	Operates at night only. Year round.
674.2 H3462.1		164°28' 62m from front.	F G	6.6	7	Square skeleton tower, white daymark, red vertical stripe. 5.1	Operates at night only. Year round. Chart:4281 Edn 11/10 (G10-171) Edn 11/12 (G10-172)
675.1	Canso Harbour Turn light buoy PC14	45 20 19.4 060 59 08.5	Q R 1s	Red spar, marked "PC14".	Year round. Chart:4281 Edn 11/12 (G12-111) Edn 03/13
677 H3464.5	Starling Rock	On crib. 45 20 23.6 060 59 04.6	Q G 1s	6.3	4	White cylindrical tower, green horizontal band, 3 green and white square daymarks facing S., W., and N., black square in center. 3.6	Operates at night only. Year round. Chart:4281 Edn 06/12 (G12-105) Edn 07/12 (G12-105)
678 H3464	Piscataqui Island	W. shore of island. 45 20 33.6 060 59 09.1	Fl W 5s	5.1	6	Square skeleton tower. 2 red and white rectangular daymarks, facing 220 ⁰ (T) & 310 ⁰ (T) 3	Flash 2 s; eclipse 3 s. Year round. Chart:4281 Edn 02/15 (G14-219)
679 H3465	Hart Island range	45 20 37.6 060 59 25.3	F R	4.1	17	Square skeleton tower, white trapezoidal daymark, red vertical stripe. 3.5	Increased intensity in line of range. Operates at night only. Year round.
679.1 H3465.1		169°45' 116.7m from front.	F R	9.3	17	Square skeleton tower, white trapezoidal daymark, red vertical stripe. 8.2	Visible in line of range. Operates at night only. Year round. Chart:4281 Edn 12/10 (G10-181) Edn 12/11 (G11-320, 321)
679.5 H3468	Harbour Shoal	On crib. 45 20 20.4 060 59 38.6	Fl G 4s	6.4	6	White cylindrical tower, green horizontal band, 3 green and white square daymarks facing E., W., and N., black square in center. 3.6	Operates at night only. Year round. Chart:4281 Edn 10/11 (G11-278) Edn 06/12 (G12-104) Edn 07/12 (G12-104) Edn 05/13 (G13-011)
680.2	Hart Island light buoy PC6	NW. of island. 45 20 45.7 060 59 28.2	Q R 1s	Red spar, marked "PC6".	Year round. Chart:4281 Edn 10/12 (G12-113)
680.5	Piscataqui Island light buoy PC5	NW. of island. 45 20 53.8 060 59 27.8	Fl G 4s	Green spar, marked "PC5".	Year round. Chart:4281 Edn 07/12 (G12-114)

ATLANTIC COAST – List of Lights, Buoys and Fog Signals

No.	Name	Position ----- Latitude N. Longitude W.	Light Characteristics	Focal Height in m. above water	Nomi- nal Range	Description ----- Height in meters above ground	Remarks ----- Fog Signals
-----	------	--	--------------------------	--	-----------------------	--	---------------------------------

NOVA SCOTIA, SOUTHEAST COAST

681	Bald Rock light and bell buoy PC2	N. entrance to Canso Harbour. 45 21 10.8 060 59 36.2	Fl R 4s	Red, marked "PC2".	Year round. Chart:4281 Edn 05/11 (G11-092) Edn 09/11 (G11-092)
682	Canso Harbour light and whistle buoy PC	N. entrance to harbour. 45 21 43 060 59 41.5	Mo(A) W 6s	Red and white vertical stripes, marked "PC".	Year round. Chart:4281 Edn 03/11 (G11-024) Edn 05/11 (G11-098)
683 H3456	Queensport	On Rock Island, Chedabucto Bay. 45 20 52.6 061 16 18.9	Fl W 4s	16.5	7	White block, red upper portion. 10.6	Year round. Chart:4307
683.1	Guysborough Harbour light buoy CQ2	45 22 29.1 061 29 06.6	Fl R 4s	Red, marked "CQ2".	Seasonal. Chart:4335 Edn 08/14 (G14-064)
684.02	Guysborough Harbour light buoy CQ5	45 22 55.3 061 29 20.3	Fl G 4s	Green, marked "CQ5".	Seasonal. Chart:4335

ATLANTIC COAST – List of Lights, Buoys and Fog Signals

No.	Name	Position ----- Latitude N. Longitude W.	Light Characteristics	Focal Height in m. above water	Nomi- nal Range	Description ----- Height in meters above ground	Remarks ----- Fog Signals
-----	------	--	--------------------------	--	-----------------------	--	---------------------------------

NOVA SCOTIA AND CAPE BRETON ISLAND

Chedabucto Bay

686.5	Chedabucto Bay light buoy CF	45 23 54.3 061 03 00.6	Mo(A) W 6s	Red and white vertical stripes, marked "CF".	Year round. Chart:4307 Edn 03/11 (G11-025)
686.7	Chedabucto Bay light buoy C2	45 25 38.1 061 06 17.3	Q R 1s	Red, marked "C2".	Year round. Chart:4308 Edn 03/11 (G11-026)
686.8	Chedabucto Bay light buoy CGB	45 28 24.3 061 10 23.7	Mo(A) W 6s	Red and white vertical stripes, marked "CGB".	Year round. Chart:4307 Edn 03/11 (G11-027)

Strait of Canso

687.1	Argos Shoal light buoy CS1	45 29 11.3 061 12 16.6	Q G 1s	Green, marked "CS1".	Year round. Chart:4307 Edn 03/11 (G11-028)
687.2	Chedabucto Bay light and bell buoy C7	45 28 07.2 061 10 49.8	Fl G 4s	Green, marked "C7".	Year round. Chart:4307 Edn 03/11 (G11-029)
687.3	Chedabucto Bay light and bell buoy C8	45 28 42.3 061 09 55.6	Fl R 4s	Red, marked "C8".	Year round. Chart:4307 Edn 03/11 (G11-030)
687.35	Chedabucto Bay West ODAS light buoy 4400489	45 29 13.0 061 08 28.0	Fl(5) Y 20s	Yellow ODAS, marked "4400489".	Year round. Chart:4301 Edn 03/19 (G19-008) Edn 01/20 (G19-144)
687.4	Chedabucto Bay light buoy C10	45 30 40.3 061 12 18.6	Fl R 4s	Red, marked "C10".	Year round. Chart:4302 Edn 03/11 (G11-031) Edn 05/13 (G13-009)
687.5	Chedabucto Bay light and bell buoy C11	45 31 48.3 061 14 17.6	Fl G 4s	Green, marked "C11".	Year round. Chart:4302 Edn 03/11 (G11-032) Edn 05/13 (G13-009)
687.7	Chedabucto Bay light buoy C13	45 32 17.8 061 15 28.6	Q G 1s	Green, marked "C13".	Year round. Chart:4302 Edn 03/11 (G11-033) Edn 05/13 (G13-009)
687.8	Chedabucto Bay light buoy C14	45 32 37.3 061 15 45.6	Fl R 4s	Red, marked "C14".	Year round. Chart:4302 Edn 03/11 (G11-034) Edn 05/13 (G13-009)
688	Chedabucto Bay light buoy C16	45 32 31.3 061 17 30.6	Q R 1s	Red, marked "C16".	Year round. Chart:4302 Edn 03/11 (G11-035) Edn 05/13 (G13-009)

ATLANTIC COAST – List of Lights, Buoys and Fog Signals

No.	Name	Position ----- Latitude N. Longitude W.	Light Characteristics	Focal Height in m. above water	Nomi- nal Range	Description ----- Height in meters above ground	Remarks ----- Fog Signals
-----	------	--	--------------------------	--	-----------------------	--	---------------------------------

NOVA SCOTIA AND CAPE BRETON ISLAND

688.1	Chedabucto Bay light buoy C17	45 32 39.3 061 18 27.6	Fl G 4s	Green, marked "C17".	Year round. Chart:4302 Edn 07/12 (G12-123) Edn 05/13 (G13-009)	
688.2	Chedabucto Bay light buoy C18	45 33 29.3 061 19 17.6	Fl R 4s	Red, marked "C18".	Year round. Chart:4302 Edn 07/12 (G12-124) Edn 05/13 (G13-009)	
688.4	Chedabucto Bay light buoy C20	45 33 44.3 061 19 57.6	Q R 1s	Red, marked "C20".	Year round. Chart:4302 Edn 03/11 (G11-036) Edn 05/13 (G13-009)	
688.5	Chedabucto Bay light buoy C21	45 34 58.8 061 22 01.6	Fl G 4s	Green, marked "C21".	Year round. Chart:4302 Edn 07/12 (G12-125) Edn 05/13 (G13-009)	
689.1	Eddy Point Cautionary light buoy CY	45 31 27.7 061 14 37.5	Fl Y 4s	Yellow spar, marked "CY".	Year round. Chart:4302 Edn 09/11 (G11-244) Edn 05/13 (G13-009)	
689.3 H3421	Eddy Point range	SE. entrance, Strait of Canso. 45 31 12.2 061 15 07.4	Oc G 11s	11.9	15	Triangular skeleton tower, white daymark with red vertical stripe. 12.3	Flash 10 s; eclipse 1 s. Visible in line of range. Operates 24 h. Year round.	
689.4 H3421.1		124°51' 361.0 m from front.	F G	26.1	15	Triangular skeleton tower, white daymark with red vertical stripe. 19.0	Visible in line of range. Operates 24 h. Year round. Chart:4302 Edn 05/13 (G13-009) Edn 01/17 (G16-159) Edn 04/17 (G17-012) Edn 04/19 (G19-013, 016)
689.7 H3419	Port Malcolm range	Seacoal Bay Entrance. 45 34 32.7 061 17 16.9	F W	19.7	25	Triangular skeleton tower, white daymark, red vertical stripe. 9.6	Operates 24 h. Visible in line of range. Year round.
689.8 H3419.1		319°50' 790.7m from front.	F W	46.6	25	Triangular skeleton tower, white daymark, red vertical stripe. 19.1	Operates 24 h. Visible in line of range. Year round. Chart:4302 Edn 04/10 (G10-015, 016) Edn 05/13 (G13-009) Edn 04/15 (G15-015, 016)

ATLANTIC COAST – List of Lights, Buoys and Fog Signals

No.	Name	Position ----- Latitude N. Longitude W.	Light Characteristics	Focal Height in m. above water	Nomi- nal Range	Description ----- Height in meters above ground	Remarks ----- Fog Signals
-----	------	--	--------------------------	--	-----------------------	--	---------------------------------

NOVA SCOTIA AND CAPE BRETON ISLAND

690.3 H3425	Middle Melford range	45 32 21.7 061 18 53.2	F G	13.7	15	Triangular skeleton tower, white daymark, red vertical stripe.	Visible in line of range. Operates 24 h. Year round.
			Fl W 4s	14.3	7	7.8	
690.4 H3425.1		268°05' 92.4 m from front.	F G	20.7	15	Triangular skeleton tower, white daymark, red vertical stripe.	Visible in line of range. Operates 24 h. Year round.
			Fl W 4s	21.2	7	13.8	
							Chart:4302 Edn 05/13 (G13-009) Edn 07/18 (G18-068, 069)
692 H3426	Park Point range	On point, W. side of Strait.	F G	12.3	17	Triangular skeleton tower, white daymark, red vertical stripe.	Visible in line of range. Operates 24 h. Year round.
			45 32 35.8 061 19 16.0				11.0
693 H3426.1		146°18' 316.9m from front.	F G	25.1	17	Triangular skeleton tower, white daymark, red vertical stripe.	Visible in line of range. Operates 24 h. Year round.
						19.3	
							Chart:4302 Edn 03/16 (G16-023) Edn 06/17 (G17-019, 020)
694.4 H3427	Laceys Rocks (Cahil Rock) range	SE. of rocks. 45 34 13.2 061 21 17.5	F G	12.9	18	Triangular skeleton tower, white daymark with red vertical stripe.	Visible in line of range. Operates 24 h. Year round.
							12.7
694.5 H3427.1		304°46' 176.1 m from front.	Oc G 11s	27.5	18	Triangular skeleton tower, white daymark with red vertical stripe.	Flash 10 s; eclipse 1 s. Visible in line of range. Operates 24 h. Year round.
						12.3	
							Chart:4302 Edn 05/13 (G13-009) Edn 04/19 (G19-015, 017)
695	Point Tupper light buoy C26	45 36 20.8 061 22 33.1	Fl R 4s	Red, marked "C26".	Year round.
							Chart:4302 Edn 07/12 (G12-126) Edn 05/13 (G13-009)
696 H3430	Point Tupper	On small shed on Gypsum loading pier. 45 36 27.4 061 22 27.0	F R	29.6	Mast on small shed.	Privately operated. Operates at night only. Year round.
							Chart:4302 Edn 05/13 (G13-009)
696.5	Premier Shoal light buoy CL4	45 36 47.3 061 22 10.6	Fl R 4s	Red spar, marked "CL4".	Year round.
							Chart:4302 Edn 07/12 (G12-128) Edn 05/13 (G13-009)

ATLANTIC COAST – List of Lights, Buoys and Fog Signals

No.	Name	Position ----- Latitude N. Longitude W.	Light Characteristics			Focal Height in m. above water	Nomi- nal Range	Description ----- Height in meters above ground	Remarks ----- Fog Signals
NOVA SCOTIA AND CAPE BRETON ISLAND									
697 H3434	Cape Porcupine range	S. side of Canso Causeway. 45 38 41.9 061 25 05.8	F	G	9.9	16	Triangular skeleton tower, white daymark with red vertical stripe. 6.1	Visible in line of range. Seasonal.
698 H3434.1		144°06' 1583.3 m from front.	F	G	21.8	18	Triangular skeleton tower, white trapezoidal daymark, red vertical stripe. 13.8	Visible in line of range. Operates at night only. Seasonal.
									Chart:4302 Edn 09/11 (G11-061) Edn 05/13 (G13-009) Edn 07/21 (G21-045)
699	Dixon Rock light buoy C28	45 38 31.3 061 24 11.6	Fl	R	4s	Red, marked "C28".	Year round.
									Chart:4302 Edn 07/12 (G12-127) Edn 05/13 (G13-009)
700 H3432	Canso Canal SE. mooring dock	45 38 46.6 061 24 32.0	Fl	Y	4s	4.8	Mast.	Privately operated. Operates at night only. Year round.
									Chart:4302 Edn 05/13 (G13-009)
700.5 H3432.5	Canso Causeway	On swing bridge. 45 38 50.8 061 24 45.6	Fl F F	R R W	4s	16.2	Preparing to open bridge. FR - Bridge completely closed. FW - Bridge completely open. Year round.
									Chart:4302 Edn 05/13 (G13-009)
701 H3436	Balache Point range	N. end of Canso Lock. 45 38 57.7 061 24 59.4	Oc	R	11s	6.0	Square skeleton tower, white daymark with red vertical stripe. 3.5	Flash 10 s; eclipse 1 s. Visible in line of range. Operates 24 h. Seasonal.
702 H3436.1		131°30' 219.84 m from front.	Oc	R	11s	13.0	White square tower, red vertical stripe. 7.5	Flash 10 s; eclipse 1 s. Visible in line of range. Operates 24 h. Seasonal.
									Chart:4302 Edn 01/12 (G11-330, 331) Edn 05/13 (G13-009) Edn 02/20 (G19-139, 140, 141)
703 H3433	Canso Canal NE. mooring berth	At outer end of NW. mooring dock. 45 39 11.3 061 25 12.6	Fl	Y	4s	5.5	Mast.	Privately operated. Operates at night only. Year round.
									Chart:4302 Edn 05/13 (G13-009)
704 H3423	Janvrin Island range	At Thomas Head. 45 32 31.3 061 12 01.6	F Fl	Y W 4s	12.6 13.1	15 7	Triangular skeleton tower, white daymark, red vertical stripe. 9.6	Visible in line of range. Operates 24 h. Year round.
704.1 H3423.1		088°10' 300.2 m from front.	F Fl	Y W 4s	25.0 25.5	15 7	Triangular skeleton tower, white daymark, red vertical stripe. 15.1	Visible in line of range. Operates 24 h. Year round.
									Chart:4302 Edn 05/13 (G13-009) Edn 07/18 (G18-105, 106)

ATLANTIC COAST – List of Lights, Buoys and Fog Signals

No.	Name	Position ----- Latitude N. Longitude W.	Light Characteristics	Focal Height in m. above water	Nomi- nal Range	Description ----- Height in meters above ground	Remarks ----- Fog Signals	
CAPE BRETON ISLAND, N.S.								
Isle Madame								
704.85	Hautfond Shoal light buoy CK2	45 28 00.3 061 03 21.6	Q R 1s	Red spar, marked "CK2".	Year round. Chart:4308 Edn 06/11 (G11-158)	
704.855	Campbells Shoal light buoy CK8	45 30 10.3 061 01 33.6	Fl R 4s	Red spar, marked "CK8".	Year round. Chart:4308 Edn 12/18 (G18-132, 133)	
704.86	Picard Reef light buoy CM1	45 29 58.4 061 05 38.2	Fl G 4s	Green spar, marked "CM1".	Year round. Chart:4307 Edn 06/11 (G11-153)	
704.861	Jerseyman Shoal light buoy CM2	45 29 33.4 061 04 43.4	Fl R 4s	Red spar, marked "CM2".	Year round. Chart:4308 Edn 06/11 (G11-149)	
704.864	Crid Passage light buoy CM5	45 30 16.3 061 03 46.4	Fl G 4s	Green spar, marked "CM5".	Year round. Chart:4308 Edn 06/11 (G11-151)	
704.9	Crichton Island light buoy CN2	45 30 03.3 061 07 21.6	Fl R 4s	Red spar, marked "CN2".	Year round. Chart:4308 Edn 09/11 (G11-243)	
704.93	Crichton Head light buoy CN5	45 30 53.2 061 06 40.6	Fl G 4s	Green, marked "CN5".	Year round. Chart:4308 Edn 06/11 (G11-154)	
704.94	Crichton Head light buoy CN6	45 30 53.5 061 06 22.1	Fl R 4s	Red, marked "CN6".	Year round. Chart:4308 Edn 06/11 (G11-156)	
706 H3416	West Arichat Wharf	On outer end of wharf. 45 30 50.8 061 04 59.2	Fl G 4s	3.9	4	Pipe swing pole. 3.6	Flash 1 s; eclipse 3 s. Seasonal. Chart:4301 Edn 01/12 (G11-333) Edn 05/21 (G21-021)	
707 H3406	Jerseyman Island	On Beach Point, Arichat Harbour. 45 30 13.3 061 03 19.9	Fl R 4s	7.6	5	White square tower, red upper portion. 7.8	Operates at night only. Seasonal. Chart:4307	
708 H3404	Marache Point	Marache Point, S. entrance to Arichat Harbour. 45 28 50.3 061 02 04.6	F W	10.2	13	White square tower, red upper portion. 7.9	Visible from 338° through N., E. and S. to 224°. Operates at night only. Year round. Chart:4307
709	Cerberus Rock light and whistle buoy CH4	S. of rock. 45 27 37 061 06 15	Fl R 4s	Red, marked "CH4".	Year round. Chart:4308 Edn 03/11 (G11-037)	

ATLANTIC COAST – List of Lights, Buoys and Fog Signals

No.	Name	Position ----- Latitude N. Longitude W.	Light Characteristics	Focal Height in m. above water	Nomi- nal Range	Description ----- Height in meters above ground	Remarks ----- Fog Signals
CAPE BRETON ISLAND, N.S.							
709.55	Chedabucto Bay East ODAS light buoy 4400488	45 26 42.2 060 57 14.5	Fl(5) Y 20s	Yellow ODAS, marked "4400488".	Year round. Chart:4301 Edn 03/19 (G19-007) Edn 01/20 (G19-143, 145)
710	Petit-de-Grat light and whistle buoy CJ	45 28 18.3 060 58 15.6	Mo(A) W 6s	Red and white vertical stripes, marked "CJ".	Year round. Chart:4308 Edn 03/11 (G11-038)
711	Petit-de-Grat light and bell buoy CJ1	45 28 59.4 060 58 26.9	Fl G 4s	Green, marked "CJ1".	Year round. Chart:4308 Edn 03/11 (G11-039)
712	Arrow Point light buoy CJ2	SW. of Big Arrow Rock. 45 29 05.2 060 58 15.9	Fl R 4s	Red spar, marked "CJ2".	Seasonal (in place year round). Chart:4308 Edn 03/17 (G17-007) Edn 02/19
712.09	Petit-de-Grat Light Buoy NR10	45 31 10 060 57 13	Fl R 4s	Red, marked "NR10".	Seasonal. Chart:4308 Edn 12/13 (G13-167)
713 H3398	Petit-de-Grat Outer range	W. of Petit-de-Grat Inlet. 45 29 47.2 060 58 23.7	F W	8.3	19 Square skeleton tower, white daymark, red vertical stripe. 3.4	Visible in line of range. Operates at night only. Year round.
714 H3398.1		356°01' 59.9m from front.	F W	14.8	19 Square skeleton tower, white daymark, red vertical stripe. 9.5	Visible in line of range. Operates at night only. Year round. Chart:4307 Edn 12/14 (G14-210)
716	Mouse Island light buoy CJ5	45 29 46.4 060 57 49.8	Q G 1s	Green spar, marked "CJ5".	(Winter spar.) Seasonal (in place year round). Chart:4308 Edn 11/18 (G18-020)
716.1	Mouse Island light buoy CJ6	45 29 46.3 060 57 46.6	Q R 1s	Red spar, marked "CJ6".	(Winter spar.) Seasonal (in place year round). Chart:4308 Edn 03/18 (G18-035)
717	Petit-de-Grat Harbour light buoy CJ9	45 29 55.2 060 57 40.5	Fl G 4s	Green spar, marked "CJ9".	(Winter spar.) Seasonal (in place year round). Chart:4308 Edn 03/18 (G18-022)
718 H3399	Petit-de-Grat Inner range	E. side of island. 45 30 03.6 060 57 31.5	F Y	12.0	16 Square skeleton tower, white daymark, red vertical stripe. 3.7	Visible in line of range. Operates at night only. Year round.
719 H3399.1		033°56' 64.1m from front.	F Y	15.4	16 Square skeleton tower, white daymark, red vertical stripe. 3.4	Visible in line of range. Operates at night only. Year round. Chart:4308 Edn 03/11 (G11-049) Edn 06/13 (G13-015, 016) Edn 12/14 (G14-207)

ATLANTIC COAST – List of Lights, Buoys and Fog Signals

No.	Name	Position ----- Latitude N. Longitude W.	Light Characteristics	Focal Height in m. above water	Nomi- nal Range	Description ----- Height in meters above ground	Remarks ----- Fog Signals
CAPE BRETON ISLAND, N.S.							
719.1 H3401	Cowley Point Breakwater	W. side of inlet, on end of breakwater. 45 30 06.3 060 57 47.5	Fl G 4s	4.9	4	Cylindrical mast, green and white square daymark. 3.8	Flash 1 s; eclipse 3 s. Chart:4308 Edn 11/11 (G11-295) Edn 05/15 (G15-023) Edn 06/22 (G22-029)
720	Marchand Ledge light buoy CJ18	45 30 12.1 060 57 40.8	Fl R 4s	Red spar, marked "CJ18". (Winter spar.) Seasonal (in place year round).	Chart:4308 Edn 10/12 (G12-183) Edn 09/14 (G14-068) Edn 05/17 (G17-009) Edn 03/18 (G18-037)
721 H3396	Petit-de-Grat Breakwater	On outer end of breakwater at N. entrance to Petit-de- Grat Inlet. 45 31 04.5 060 57 02.9	Fl G 4s	4	Square skeleton tower, 2 green and white rectangular daymarks.	Flash 1 s; eclipse 3 s. Operates at night only. Seasonal. Chart:4308 Edn 08/12 (G12-145, 146) Edn 10/12
722 H3376	Green Island Light	Summit of island. 45 28 41.3 060 53 57.6	Fl(2) W 20s	34.1	10	White cylindrical tower with red upper portion. 11.5	Flash 1 s; eclipse 3 s; flash 1 s; eclipse 15 s. Year round. Chart:4301 Edn 05/20 (G20-016)
723	Orpheus Rock light and bell buoy NQ1	E. side of Rock. 45 28 41.3 060 51 00.6	Fl G 4s	Green, marked "NQ1".	Year round. Chart:4308 Edn 03/11 (G11-040)
724	Petite Anse light and bell buoy NS1	45 29 39.3 060 54 55.3	Fl G 4s	Green, marked "NS1".	Year round. Chart:4308 Edn 03/11 (G11-041)
Lennox Passage							
727	Beak Point Shoal (Petit Nez) light and whistle buoy NQ3	Off E. side of shoal. 45 33 08.9 060 50 59.6	Fl G 4s	Green, marked "NQ3".	Year round. Chart:4308 Edn 03/11 (G11-042)
728.5	Cape Ronde light buoy NT1	45 34 46.1 060 52 57.8	Fl G 4s	Green spar, marked "NT1".	Year round. Chart:4275
729 H3392	Grandique Point	On beach. 45 35 36.6 061 01 20.3	LFl G 6s	9.2	7	White square tower, red upper portion. 9.5	Flash 2 s; eclipse 4 s. Operates at night only. Seasonal. Chart:4308 Edn 04/10 (G10-026) Edn 12/11 (G11-326)
730 H3388	Hawk Island	Entrance to Poulamon Bay. 45 35 40.3 060 59 42.3	Fl G 4s	12.9	4	Skeleton tower, enclosed lower portion, red and white rectangular daymark. 9.7	Visible from 240°30' to 265°30'. Operates at night only. Seasonal. Chart:4308
730.5	Goillon Reef light buoy NT12	45 36 03.3 060 59 00.6	Fl R 4s	Red spar, marked "NT12".	Seasonal. Chart:4308

ATLANTIC COAST – List of Lights, Buoys and Fog Signals

No.	Name	Position ----- Latitude N. Longitude W.	Light Characteristics	Focal Height in m. above water	Nomi- nal Range	Description ----- Height in meters above ground	Remarks ----- Fog Signals
CAPE BRETON ISLAND, N.S.							
731 H3384	Ouetique Island	On S. point. 45 36 35.2 060 57 26.3	Fl R 4s	23.4	5	Square skeleton tower, red and white rectangular daymark. 8.6	Flash 1 s; eclipse 3 s. Seasonal. Chart:4308 Edn 07/16 (G16-077) Edn 12/23
732 H3386	River Bourgeois	On point, E. side of entrance. 45 37 32.8 060 56 51.1	F R	7.1	8	Square tower, red and white rectangular daymark. 7.7	Privately maintained. Operates at night only. Seasonal. Chart:4308
733	Saint Peters Bay light buoy NQ12	W. side of channel at S. entrance to bay. 45 37 07.2 060 53 18.4	Fl R 4s	Red spar, marked "NQ12".	Seasonal (in place year round). Chart:4275 Edn 03/17 (G17-007)
734 H3380	Jerome Point	Near canal entrance. 45 38 53.9 060 52 21.8	F R	15.5	4	White square tower, red upper portion. 10.9	Seasonal. Chart:4275 Edn 10/17 (G17-100)
735	Haddock Rock light and bell buoy NP2	W. of rock. 45 35 50.2 060 49 37.4	Fl R 4s	Red, marked "NP2".	Year round. Chart:4275 Edn 03/11 (G11-043)
736	Lower L'Ardoise light and whistle buoy NM	N. of Red Point. 45 34 49.2 060 45 52.4	Mo(A) W 6s	Red and white vertical stripes, marked "NM".	Year round. Chart:4275 Edn 03/11 (G11-044)
737 H3372	Little Harbour Wharf	45 34 59.3 060 44 27.5	F R	4.9	8	Cylindrical mast. 4.4	Operates at night only. Seasonal. Chart:4275
737.05	Lower L'Ardoise light buoy NN5	45 35 51.2 060 46 15.4	Fl G 4s	Green spar, marked "NN5".	Seasonal. Chart:4275
738	Michaud Ledges light and whistle buoy N18	45 32 48.9 060 44 03.8	Fl R 4s	Red, marked "N18".	Seasonal. Chart:4335
739	Black Breaker Rock South Cardinal light buoy NHA	45 35 24.9 060 34 48.2	Q(6) W +LFl	15s	Yellow and black spar, marked "NHA".	Seasonal (in place year round). Chart:4374 Edn 12/09 (G09-161)
741	L'Archevêque light buoy NH	45 36 57.1 060 34 01.0	Mo(A) R-W 6s	Red and white, marked "NH".	Seasonal (in place year round). Chart:4374 Edn 07/16 (G16-086)
741.01	L'Archevêque light buoy NH3	45 37 12.1 060 34 21.4	Fl G 4s	Green spar, marked "NH3".	Seasonal (in place year round). Chart:4374 Edn 12/09 (G09-162)

ATLANTIC COAST – List of Lights, Buoys and Fog Signals

No.	Name	Position ----- Latitude N. Longitude W.	Light Characteristics	Focal Height in m. above water	Nomi- nal Range	Description ----- Height in meters above ground	Remarks ----- Fog Signals
CAPE BRETON ISLAND, N.S.							
741.03	L'Archevêque light buoy NH4	45 37 16.0 060 34 26.3	Fl R 4s	Red spar, marked "NH4".	Seasonal (in place year round). Chart:4374 Edn 12/09 (G09-163) Edn 07/16 (G16-084) Edn 08/16 (G16-118)
741.04	L'Archevêque light buoy NH8	45 37 21.9 060 34 36.8	Q R 1s	Red spar, marked "NH8".	Seasonal (in place year round). Chart:4374 Edn 07/16 (G16-087)
741.05	L'Archevêque light buoy NH10	45 37 27.6 060 34 32.2	Q R 1s	Red spar, marked "NH10".	Seasonal (in place year round). Chart:4374 Edn 12/09 (G09-164)
742	St. Esprit light buoy N16	SE. of Bad Neighbour Shoal. 45 35 12.2 060 30 25.6	Fl R 4s	Red, marked "N16".	Seasonal. Chart:4374
743 H3368	St. Esprit Island	E. end of island. 45 37 19.2 060 29 17.6	LFl W 6s	23.8	7	Square skeleton tower, red and white rectangular daymark. 9.9	Flash 2 s; eclipse 4 s. Operates at night only. Year round. Chart:4374 Edn 02/16 (G15-163)
745	Fourchu light and whistle buoy N14	S. of Fourchu Head. 45 42 00.2 060 12 45.6	Fl R 4s	Red, marked "N14".	(Winter spar.) Seasonal. Chart:4374
746	Fourchu light and bell buoy NC2	W. entrance to Fourchu Harbour. 45 42 57.2 060 13 07.6	Q R 1s	Red, marked "NC2".	Seasonal. Chart:4374
746.1	Fourchu light buoy NC3	45 43 04.2 060 13 26.4	Fl G 4s	Green spar, marked "NC3".	Seasonal (in place year round). Chart:4374 Edn 10/09 (G09-138)
746.2	Fourchu light buoy NC4	45 43 06.6 060 13 25.2	Fl R 4s	Red spar, marked "NC4".	Seasonal (in place year round). Chart:4374 Edn 10/09 (G09-139)
747 H3362	Fourchu Head	Near E. extremity of head. 45 43 02.8 060 13 46.4	LFl W 6s	18.9	12	Square skeleton tower, three red rectangular daymarks, white band. 9.0	Flash 2 s; eclipse 4 s. Visible from 096° through S., W. and N. to 065°. Operates 24 h. Year round. Chart:4374 Edn 01/15 (G14-197) Edn 04/15 (G15-010) Edn 03/17 (G16-140)
747.3	North Fourchu light buoy NC24	45 43 12 060 14 21	Fl R 4s	Red, marked "NC24".	Seasonal. Chart:N/A

ATLANTIC COAST – List of Lights, Buoys and Fog Signals

No.	Name	Position ----- Latitude N. Longitude W.	Light Characteristics	Focal Height in m. above water	Nomi- nal Range	Description ----- Height in meters above ground	Remarks ----- Fog Signals
CAPE BRETON ISLAND, N.S.							
750 H3360	Guyon Island	On island. 45 45 57.3 060 06 45.7	Fl W 21s	12.8	17	White octagonal tower with red top. 12.8	Flash 1 s; eclipse 20 s. Year round. Chart:4374 Edn 08/16 (G16-117) Edn 08/20 (G20-067, 176)
751	<i>Guyon Island light and whistle buoy J12</i>	<i>E. of island. 45 46 03.2 060 02 41.6</i>	<i>Fl R 4s</i>	<i>.....</i>	<i>.....</i>	<i>Red, marked "J12".</i>	<i>Seasonal.</i> Chart:4374
752	<i>Green Rock light and bell buoy JX3</i>	<i>NE. of rock. 45 49 23.3 060 03 11.7</i>	<i>Fl G 4s</i>	<i>.....</i>	<i>.....</i>	<i>Green, marked "JX3".</i>	<i>Seasonal.</i> Chart:4375
752.6 H3359	Rouses Point	45 50 35.0 060 07 56.8	LFl Y 6s	9.0	12	Square skeleton tower, red rectangular daymark with white band.	Flash 2 s; eclipse 4 s. Year round. Chart:4375 Edn 02/13 (G13-001) Edn 07/15 (G15-024) Edn 03/20 (G20-011, 017)
752.7	<i>Gabarus light buoy JX10</i>	<i>45 50 32.3 060 08 15.7</i>	<i>Fl R 4s</i>	<i>.....</i>	<i>.....</i>	<i>Red, marked "JX10".</i>	<i>Year round.</i> Chart:4375 Edn 03/20 (G20-011)
753 H3358	Gabarus	On Harbour Point, S. shore of bay. 45 50 35.2 060 08 50.3	F R	16.5	8	White hexagonal tower with red top. 9.5	Year round. Chart:4375 Edn 03/20 (G20-011)
Louisbourg Harbour							
754	<i>Louisbourg light and whistle buoy JT</i>	<i>Off entrance to Louisbourg. 45 52 33.3 059 54 05.7</i>	<i>Mo(A) W 6s</i>	<i>.....</i>	<i>.....</i>	<i>Red and white vertical stripes, marked "JT".</i>	<i>Seasonal.</i> Chart:4375
755	<i>Louisbourg light and bell buoy JT1</i>	<i>E. of Harbour Shoal. 45 53 56.4 059 56 51.2</i>	<i>Fl G 4s</i>	<i>.....</i>	<i>.....</i>	<i>Green, marked "JT1".</i>	<i>(Winter spar.) Seasonal.</i> Chart:4376
756 H3344	Louisbourg	On Lighthouse Point, N. side of entrance to harbour. 45 54 24.0 059 57 30.5	LFl W 6s	31.9	13	White octagonal tower, red at top. 15.4	Flash 2 s; eclipse 4 s. Visible from 100° through 250°. Year round. Chart:4376 Edn 11/09 (G09-146) Edn 06/16 (G16-052) Edn 03/17 (G16-158)
756.5	<i>Nag Rock bifurcation light buoy JTA</i>	<i>45 54 11.4 059 58 19.2</i>	<i>Fl R 6s (2+1)</i>	<i>.....</i>	<i>.....</i>	<i>Red, green and red spar, marked "JTA".</i>	<i>Seasonal (in place year round).</i> Chart:4376 Edn 03/17 (G17-007)

ATLANTIC COAST – List of Lights, Buoys and Fog Signals

No.	Name	Position ----- Latitude N. Longitude W.	Light Characteristics	Focal Height in m. above water	Nomi- nal Range	Description ----- Height in meters above ground	Remarks ----- Fog Signals
CAPE BRETON ISLAND, N.S.							
757 H3348	Louisbourg range	On W. side of harbour. 45 54 05.8 059 59 23.1	F Y	7.0	14	Square skeleton tower, white daymark, red vertical stripe. 4.8	Visible in line of range. Operates at night only. Year round.
758 H3348.1		267°56' 165.8m from front.	F Y	12.7	14	Square skeleton tower, white daymark, red vertical stripe. 6.3	Visible in line of range. Operates at night only. Year round. Chart:4376 Edn 03/10 (G10-022) Edn 04/10 (G10-020)
758.5	Nag Rock Red Spar JU4	Louisbourg. 45 54 17.4 059 58 03.9	Fl R 4s	Red spar, marked "JU4".	Operates 24 h. Year round. Chart:4376 Edn 05/16 (G16-039) Edn 05/17 (G17-002)
759	Russell Point West Cardinal light buoy JTB	45 54 24.3 059 58 14.6	Q(9) W 15s	Yellow, black and yellow, marked "JTB".	Seasonal (in place year round). Chart:4376 Edn 03/17 (G17-007)
760	Battery Shoal light buoy JT11	45 54 30.4 059 58 21.7	Fl G 4s	Green spar, marked "JT11".	(Winter spar.) Seasonal (in place year round). Chart:4376 Edn 03/18 (G18-019)
761 H3342	Little Lorraine (Lorembec)	Extremity of W. headland at entrance to harbour. 45 56 56.5 059 51 34.2	F G	10.7	7	White cylindrical tower, red upper portion. 4.6	Operates at night only. Seasonal. The operation of the fog signal will be made remotely on channel 65A (156,275 MHz). Mariners requiring the operation of the fog signal will have to press the button of the VHF radio five (5) consecutive times at 1 second interval on channel 65A. The signal will be in operation for 30 minutes. After this delay, the same operation must be repeated. Horn - Blast 2 s; sil. 18 s. Chart:4375 Edn 11/15 (G15-149)
762	Baleine Cove light and bell buoy JM2	S. of East Head. 45 56 20.3 059 50 45.7	Fl R 4s	Red, marked "JM2".	Seasonal. Chart:4375
763	Portnova light and whistle buoy J10	SE. of Portnova Island. 45 55 38.2 059 46 10.5	Fl R 4s	Red, marked "J10".	Seasonal. Chart:4377
764	Bar Reef light and bell buoy JJ3	E. of Helen Rock. 45 59 10.4 059 46 50.2	Fl G 4s	Green, marked "JJ3".	Seasonal. Chart:4377 Edn 06/13 (G13-020)

ATLANTIC COAST – List of Lights, Buoys and Fog Signals

No.	Name	Position ----- Latitude N. Longitude W.	Light Characteristics	Focal Height in m. above water	Nomi- nal Range	Description ----- Height in meters above ground	Remarks ----- Fog Signals
CAPE BRETON ISLAND, N.S.							
764.4	Main-à-Dieu light buoy JJ10	45 59 54.7 059 50 1.3	Q R 1s	Red, spar marked "JJ10".	Seasonal (in place year round). Chart:4377 Edn 01/15 (G14-194)
764.5	Black Rock light buoy JJ11	45 59 46.9 059 50 01.9	Fl G 4s	Green spar, marked "JJ11".	Seasonal (in place year round). Chart:4377 Edn 12/14 (G14-196)
765	Mad Dick Rock light and bell buoy JJ6	Off S. side of rock. 45 59 59.1 059 49 21.5	Fl R 4s	Red, marked "JJ6".	Seasonal (in place year round). Chart:4377
765.1 H745.6	Main-à-Dieu Harbour	46 00 13.7 059 50 22.2	Fl R 4s	6.2	4	Triangular skeleton tower, enclosed lower portion. 3.6	Operates at night only. Chart:4377 Edn 06/15 (G15-036)
765.3 H745.4	Battery Point (Main-à-Dieu)	46 00 17.3 059 50 25.4	Fl G 4s	4.0	4	Cylindrical mast. 2.2	Operates at night only. Chart:4377 Edn 06/15 (G15-035)
765.4 H0745	Moque Head	46 00 25.4 059 49 21.7	LFl W 6s	12.1	12	Square skeleton tower, with 3 daymarks red, white, red. 6.8	Flash 2s; eclipse 4s. Operates at night only. Year round. Horn - Blast 3 s; sil. 27 s. Horn points 070°. Chart:4377 Edn 02/16 (G15-162)
Scatarie Island							
765.7	Howe Point light and whistle buoy JJ2	45 59 14.3 059 41 57.7	Fl R 4s	Red, marked "JJ2".	Seasonal. Chart:4375
766 H744	Main-à-Dieu	On West Point of Scatarie Island. 46 00 13.6 059 47 41	Fl W 4s	24.7	7	Skeleton tower, 3 rectangular red/white/red horizontal daymarks. 9.9	Operates at night only. Year round. Visible from all points of marine approach. Chart:4377 Edn 03/16 (G16-009)
767 H0742	Scatarie	NE. point of Scatarie Island. 46 02 04.3 059 40 33.7	Fl W 3s	19.5	13	Square tower, 3 rectangular daymarks, horizontal red and white band.	Flash 1 s; eclipse 2 s. Year round. Visible from all points of marine approach. Chart:4375 Edn 02/11 (G10-239) Edn 05/11 (G11-058) Edn 03/16 (G15-157) Edn 11/16 (G16-124)
768 H746	Port Morien	On SW. end of breakwater. 46 07 50.8 059 52 13.2	Fl R 4s	5.4	5	Cylindrical mast. 3	Flash 1s; eclipse 3s; Year round. Chart:4375 Edn 02/15 (G14-205) Edn 04/15

ATLANTIC COAST – List of Lights, Buoys and Fog Signals

No.	Name	Position ----- Latitude N. Longitude W.	Light Characteristics	Focal Height in m. above water	Nomi- nal Range	Description ----- Height in meters above ground	Remarks ----- Fog Signals
CAPE BRETON ISLAND, N.S.							
768.5	Port Morien light buoy JA6	46 07 41.3 059 52 03.7	Q R 1s	Red spar, marked "JA6".	Seasonal. Chart:4375 Edn 01/15 (G15-191)
769	Cow Reef light buoy JA2	46 09 42.3 059 48 46.7	Fl R 4s	Red spar, marked "JA2".	Seasonal (in place year round). Chart:4375 Edn 07/16 (G16-081)
770 H0750	Flint Island	Off Northern Head. 46 10 51.0 059 46 13.2	LFI W 6s	22.6	8	White hexagonal tower, red top. 17.8	Flash 2 s; eclipse 4 s. Year round. Chart:4367 Edn 02/15 (G14-202, 213) Edn 02/19 (G19-003)
771	Glace Bay Light and Bell Buoy KV	NE. of bay. 46 13 28.8 059 55 37.8	Mo(A) W 6s	Red and white vertical stripes, marked "KV".	Seasonal. Chart:4367 Edn 07/17 (G17-022)
771.01	Glace Bay Outer light buoy KV2	46 12 31.8 059 56 25.5	Fl R 4s	Red spar, marked "KV2".	Seasonal. Chart:4170 Edn 07/16 (G16-078)
771.04	Glace Bay Inner light buoy KV5	46 12 02.9 059 56 42.6	Fl G 4s	Green spar, marked "KV5".	Seasonal. Chart:4170 Edn 07/16 (G16-079)
771.05	Glace Bay Inner light buoy KV6	46 12 04.2 059 56 45.8	Fl R 4s	Red spar, marked "KV6".	Seasonal. Chart:4170 Edn 07/16 (G16-080)
771.5	Glace Bay Outer light buoy KV1	46 12 30 059 56 21	Fl G 4s	Green spar, marked "KV1".	Seasonal. Chart:4170
772 H0752	On S. side of entrance to Glace Cove. 46 11 47.6 059 56 56.9	F R	8.4	11	Triangular skeleton tower, white daymark, red vertical stripe. 5.5	Visible in line of range. Year round. Operates 24 h.
773 H0752.1	Glace Bay range 208°17' 101.7m from front.	F R	13.0	11	Triangular skeleton tower, white daymark, red vertical stripe. 9.5	Visible in line of range. Year round. Operates 24 h. Chart:4170 Edn 12/09 (G09-157, 159) Edn 12/16 (G16-132, 133)
773.5	Glace Bay, South breakwater Light	Near outer end of S. Breakwater. 46 11 55.1 059 56 49.4	Q G 1s	3	Pipe Swing Pole, Green, White and black square daymark. 3	Year round. Operates 24 h. Carte:4170 Edn 06/16 (G16-027)
774 H0756	Glace Bay North Breakwater	On outer end of N. breakwater. 46 11 56.7 059 56 51.8	Fl R 3s	9.0	6	Pipe Swing Pole, triangular daymark, red, white, red. 3.0	Year Round. Chart:4170 Edn 10/10 (G10-140) Edn 05/13 (G13-012) Edn 04/16 (G16-035)

ATLANTIC COAST – List of Lights, Buoys and Fog Signals

No.	Name	Position ----- Latitude N. Longitude W.	Light Characteristics	Focal Height in m. above water	Nomi- nal Range	Description ----- Height in meters above ground	Remarks ----- Fog Signals
CAPE BRETON ISLAND, N.S.							
774.4	Lingan Harbour light buoy KQ2	46 13 45.5 060 02 04.7	Fl R 4s	Red, marked "KQ2".	Seasonal. Chart:4367 Edn 11/18 (G18-138)
774.5	Lingan Harbour light buoy KQ7	46 13 44.0 060 02 28.1	Fl G 4s	Green, marked "KQ7".	Seasonal. Chart:N/A Edn 11/18 (G18-139)
774.6 H0757.5	Lingan range	46 13 44.6 060 02 43.5	F G	4.8	7 Pipe swing pole, white daymark with red vertical stripe. 3.8	Visible in line of range. Seasonal.
774.7 H0757.51		269°49' 30.6 m from front.	F G	7.0	7 Pipe swing pole, white daymark with red vertical stripe. 5.6	Visible in line of range. Seasonal. Chart:4367 Edn 06/19 (G18-058, 059)
Sydney Harbour							
775 H758	Low Point	E. side of entrance to Sydney Harbour. 46 16 01.5 060 07 32.9	Fl W 5s	25.8	18	White octagonal tower, red upper portion. 20.8	Flash 0.5 s; eclipse 4.5 s. Year round. Chart:4266
777.02	Allen Point light buoy SA8	46 11 27.5 060 15 49.0	Fl R 4s	Red spar, marked "SA8".	Seasonal. Chart:4266 Edn 05/22 (G22-018)
778 H760	Sydney Bar	On pier, W. extremity of Southeast Bar. 46 12 20.7 060 13 07.1	Fl G 5s	8.9	4	On white building. 2.0	Flash 1 s; eclipse 4 s. Year round. Chart:4266 Edn 09/11 (G11-059)
778.5	Sydney Northwest Bar light buoy SD2	46 12 27.0 060 14 04.4	Q R 1s	Red spar, marked "SD2".	Year round. Chart:4266 Edn 10/21 (G21-139) Edn 11/23 (G23-162) Edn 04/24 (G24-047)
780 H0762.6	North Sydney	46 12 21.2 060 14 52.2	Fl R 4s	7.7	3	Pipe swing pole. 6.7	Flash 1 s; eclipse 3 s. Year round. Chart:4266 Edn 09/23 (G23-047)
782 H0761	Sydney range	On point, E. side of North West Arm. 46 10 48.2 060 15 01.1	Oc G 10s	17.2	17	White octagonal tower with red upper portion and red vertical stripe. 15.1	Flash 9 s; eclipse 1 s. Visible in line of range. Operates 24 h. Year round.
783 H0761.1		213°36' 756.1 m from front.	F G	37.2	19	Square skeleton tower, white daymark with red stripe. 9.6

ATLANTIC COAST – List of Lights, Buoys and Fog Signals

No.	Name	Position ----- Latitude N. Longitude W.	Light Characteristics	Focal Height in m. above water	Nomi- nal Range	Description ----- Height in meters above ground	Remarks ----- Fog Signals
CAPE BRETON ISLAND, N.S.							
784 H0764	Sydney South Arm range	Near N. extremity of point. 46 09 26.8 060 12 12.4	Oc G 10s	8.0	16	Triangular skeleton tower, white daymark with red vertical stripe. 6.7	Flash 9 s; eclipse 1 s. Visible in line of range. Operates 24 h. Year round.
785 H0764.1		162°32' 151.1 m from front.	F G	16.1	16	Triangular skeleton tower, white daymark with red vertical stripe.	Visible in line of range. Operates 24 h. Year round.
							Chart:4266 Edn 03/11 (G11-052) Edn 09/21 (G21-109, 110)
785.5	Barachois light buoy S14	At entrance to creek. 46 09 32.8 060 12 53.0	Fl R 4s	Red spar, marked "S14".	Year round.
							Chart:4266 Edn 11/21 (G21-218)
785.7 H767	Point Edward Main Jetty North	46 09 22 060 13 02.6	F R	7.0	6	Mast. 4.6	Privately operated. Year round.
			F R	7.0		Chart:4266
785.8 H766.2	Point Edward Main Jetty South	46 09 13.9 060 13 02.9	F R	7.3	Skeleton tower. 3.6	Visible from all points of marine approach. Privately operated. Year round.
			F R	7.8		Chart:4266
785.84 H0768	Crawleys Creek range	46 09 00.9 060 13 21.0	Iso G 4s	4.1	3	Pyramid tower, white daymark with black vertical stripe.	Operates 24 h. Year round.
785.85 H0768.1		235°21' 174.5 m from front.	Iso G 4s	9.3	3	Pyramid tower, white daymark with black vertical stripe.	Operates 24 h. Year round.
							Chart:4266 Edn 08/11 (G11-224, 225) Edn 10/19 (G19-108, 109, 112, 113)
786	Battery Point light buoy S15	Off point. 46 08 53.5 060 12 26.5	Fl G 4s	Green spar, marked "S15".	Year round.
							Chart:4266 Edn 03/17 (G17-007) Edn 05/22 (G22-019)
786.1	Sydney Cautionary light buoy SSA	46 08 38.0 060 12 12.2	Fl Y 4s	Yellow spar, marked "SSA".	Year round.
							Chart:4266 Edn 06/21 (G21-015)
787	Dobsons Point light buoy S18	On edge of shoal. 46 08 27.7 060 12 13.7	Fl R 4s	Red spar, marked "S18".	Year round.
							Chart:4266 Edn 03/17 (G17-007) Edn 11/21 (G21-219)
787.2	South Bar Ruins light buoy SS1	46 11 58.1 060 12 17.2	Fl G 4s	Green spar, marked "SS1".	Seasonal (in place year round).
							Chart:4266
787.21	South Bar South Cardinal light buoy SS	46 12 09.1 060 13 04.9	Q(6)+ W LF	15s	Yellow and black spar, marked "SS".	Seasonal.
							Chart:4266 Edn 05/22 (G22-017)

ATLANTIC COAST – List of Lights, Buoys and Fog Signals

No.	Name	Position ----- Latitude N. Longitude W.	Light Characteristics	Focal Height in m. above water	Nomi- nal Range	Description ----- Height in meters above ground	Remarks ----- Fog Signals
CAPE BRETON ISLAND, N.S.							
788	Sydney Harbour South Arm light buoy S21	46 07 49 060 12 11.5	Fl G 4s	Green spar, marked "S21".	Seasonal. Chart:4266
789	Cran Rock light buoy S2	46 16 25.6 060 11 29.1	Fl R 4s	Red spar, marked "S2".	Year round. Chart:4266 Edn 03/23 (G23-003)
789.5	Point Aconi Fairway light and whistle buoy U	46 21 28.2 060 14 49.1	LFl W 10s	Red and white marked "U".	Flash 2 s; eclipse 8s. Seasonal. Chart:4367 Edn 08/13 (G13-018)
Little Bras d'Or							
790	Little Bras d'Or Entrance light and bell buoy U1	46 19 27.2 060 16 33.6	Fl G 4s	Green, marked "U1".	Seasonal. Chart:4367
791	Alder Point light buoy U4	Entrance to Little Bras d'Or, W. of point. 46 18 56.2 060 17 05.2	Q R 1s	Red, marked "U4".	Seasonal. Chart:4276
791.5	Little Bras d'Or Entrance light buoy U9	At the entrance to the harbour. 46 18 46.2 060 17 05.2	Fl G 4s	Green, marked "U9".	Seasonal. Chart:4276 Edn 03/21 (G21-005)
792 H772	Little Bras d'Or range	On N. side of entrance. 46 18 43.9 060 17 13.8	F R	8.8	6 Galvanized steel, square skeleton tower, white daymark, red vertical stripe. 3.6	Year round.
793 H772.1		211°46' 354 m from front.	F R	12.7	3 Triangular skeleton tower, white daymark, red vertical stripe. 6.5	Year round. Chart:4276 Edn 12/14 (G14-206) Edn 03/15 (G14-214, 215)
794.2	McCreadyville light buoy U12	46 18 38.7 060 17 07.4	Fl R 4s	Red, marked "U12".	Seasonal. Chart:4276
794.4 H0774	Little Bras d'Or Sector	46 17 53.8 060 17 09.8	F Al W RW G Al GW	4.1	15 Skeleton tower, enclosed lower portion. 3.4	Red from 180°15' to 182°05'; Al RW 182°05' to 182°30'; white from 182°30' to 183°; Al GW 183° to 183°25'; green from 183°25' to 185°15'. Operates at night only. Year round. Chart:4276
796 H770	Point Aconi	On point. 46 20 10.3 060 17 31.9	LFl W 6s	26.9	14	Square skeleton tower, 3 red & white rectangular Daymarks facing 315T, 45T & 135T. 9.9	Flash 2 s; eclipse 4 s. Visible from all points of marine approach. Year round. Chart:4367 Edn 11/12 (G12-175) Edn 10/13 (G13-017)

ATLANTIC COAST – List of Lights, Buoys and Fog Signals

No.	Name	Position ----- Latitude N. Longitude W.	Light Characteristics	Focal Height in m. above water	Nomi- nal Range	Description ----- Height in meters above ground	Remarks ----- Fog Signals
CAPE BRETON ISLAND, N.S.							
797	Carey Beach light and bell buoy Q1	W. of Table Rock. 46 19 06.7 060 23 13.1	Fl G 4s	Green, marked "Q1".	Seasonal. Chart:4277 Edn 12/23
797.5	Carey Beach light and bell buoy Q2	46 19 05.6 060 23 18.9	Fl R 4s	Red, marked "Q2".	Seasonal. Chart:4277
798	Black Rock Point light buoy Q3	N. of Black Rock Shoal. 46 18 52.4 060 23 26.2	Q G 1s	Green, marked "Q3".	Seasonal. Chart:4277
799 H0778	Black Rock Point	S. side of entrance to Great Bras d'Or. 46 18 18.8 060 23 29.8	LFl W 6s	25.8	13	White square tower with red top. 12.4	Flash 2 s; eclipse 4 s. Visible from 047° through E., and S. to 227°. Operates 24 h. Year round. Chart:4277 Edn 12/17 (G17-121) Edn 07/23 (G23-021)
800 H779	Black Rock Point Sector	On point near shore. 46 18 18.7 060 23 32.1	F AI GW AI RW R W G	16.6	19 Square skeleton tower. 3.5	Green from 045°15' to 048°20'; AI GW from 048°20' to 048°35'; white from 048°35' to 049°35'. AI RW 049°35' to 049°50'; red from 049°50' to 053°45'. White sector indicates preferred channel. Seasonal. Chart:4277 Edn 06/09 (G09-052) Edn 11/09 (G09-148)
801	Great Bras d'Or Entrance Outer light buoy Q4	W. of Black Rock Point light. 46 18 39.8 060 23 42.7	Fl R 4s	Red, marked "Q4".	Seasonal. Chart:4277
801.5	Little Shoal light buoy Q5	46 18 17.4 060 23 58.8	Fl G 4s	Green, marked "Q5".	Seasonal. Chart:4277
802	Great Bras d'Or Inner light buoy Q6	Off The Bar. 46 17 56.8 060 24 20.1	Fl R 4s	Red boat type, marked "Q6".	Seasonal. Chart:4277
802.1	Gooseberry Beach light buoy Q7	NW. of the beach. 46 17 54.0 060 24 18.4	Fl G 4s	Green, marked "Q7".	Seasonal. Chart:4277 Edn 04/21 (G21-007)
802.2	Carey Point light buoy Q8	46 17 43 060 24 33.9	Q R 1s	Red boat type, marked "Q8".	Seasonal. Chart:4277

ATLANTIC COAST – List of Lights, Buoys and Fog Signals

No.	Name	Position ----- Latitude N. Longitude W.	Light Characteristics	Focal Height in m. above water	Nomi- nal Range	Description ----- Height in meters above ground	Remarks ----- Fog Signals
CAPE BRETON ISLAND, N.S.							
Great Bras d'Or							
803 H782	Great Bras d'Or range	On Noire Point. 46 17 25.5 060 24 48.3	F G	15.7	6	White square tower, red upper portion, red vertical stripe. 9.9	Visible in line of range. Seasonal.
804 H782.1		212°25' 514.6m from front.	F G	19.1	6	White square tower, red vertical stripe. 16.4	Visible in line of range. Seasonal.
							Chart:4277
804.5 H0784	Duffus Point	On wharf. 46 16 51.6 060 25 30.1	Fl W 5s	7.4	4	Pipe swing pole. 6.9	Flash 1 s; eclipse 4 s. Seasonal.
							Chart:4277 Edn 02/15 (G14-217) Edn 09/23 (G23-048)
804.6 H0786	Kellys Cove Wharf	S. corner of wharf. 46 17 19.3 060 26 13.5	LFl W 6s	5.0	4	Pipe swing pole. 3.8	Flash 2 s; eclipse 4 s. Seasonal.
							Chart:4277 Edn 11/20 (G20-224)
804.8	Great Bras D'Or Inner light buoy Q10	46 16 26.8 060 26 46.5	Fl R 4s	Red, marked "Q10".	Seasonal.
							Chart:4277
805	Chain Point Shoal light buoy Q11	46 15 40 060 27 29.8	Fl G 4s	Green, marked "Q11".	Seasonal.
							Chart:4277
805.8	Seal Reefs light buoy Q12	E. of reefs. 46 14 04.2 060 29 20.2	Q R 1s	Red boat type, marked "Q12".	Seasonal.
							Chart:4277
806	Seal Reefs light buoy Q14	46 13 50.2 060 29 34.7	Fl R 4s	Red, marked "Q14".	Seasonal.
							Chart:4277
807	Lime Rock light buoy Q15	SW. of McLean Point. 46 13 27.2 060 29 57.3	Fl G 4s	Green, marked "Q15".	Seasonal.
							Chart:4277
809.7 H792	Man of War Point range	46 11 31.7 060 32 39.5	F Y	18.1	10	Triangular skeleton tower, white daymark, red vertical stripe. 9.6	Visible in line of range. Seasonal.
809.8 H792.1		223°03' 768.8m from front.	F Y	28.5	16	Triangular skeleton tower, white daymark, red vertical stripe. 20.2	Visible in line of range. Seasonal.
							Chart:4277
810.7 H796	MacFarlane Point range	46 07 34.1 060 36 15.1	F Y	18.0	17	Triangular skeleton tower, white daymark, red vertical stripe. 9.7	Visible in line of range. Seasonal.
810.8 H796.1		065°15' 277.2m from front.	F Y	31.0	15	Triangular skeleton mast, white daymark, red vertical stripe. 10.2	Visible in line of range. Seasonal.
							Chart:4277 Edn 03/11 (G11-050)

ATLANTIC COAST – List of Lights, Buoys and Fog Signals

No.	Name	Position ----- Latitude N. Longitude W.	Light Characteristics	Focal Height in m. above water	Nomi- nal Range	Description ----- Height in meters above ground	Remarks ----- Fog Signals
CAPE BRETON ISLAND, N.S.							
811 <i>H798</i>	MacKenzie Point	W. of MacDonald Point. 46 06 59.4 060 38 56	Fl R 4s	21.3	2	Skeleton tower, red and white rectangular daymarks. 6.7	Operates at night only. Seasonal. Chart:4277 Edn 03/13 (G13-002)
811.1	<i>MacRae Point light buoy Q20</i>	46 06 32.2 060 39 56.2	Fl R 4s	Red, marked "Q20".	Seasonal. Chart:4278
811.2	<i>Fraser Point light buoy Q21</i>	46 06 19.2 060 39 56.2	Fl G 4s	Green, marked "Q21".	Seasonal. Chart:4278
812	<i>MacRae Point Shoal bifurcation light buoy QA</i>	46 06 02 060 40 31.1	Fl G (2+1)	6s	Green, red and green, marked "QA".	Seasonal. Chart:4278
St. Patricks Channel							
813.5	<i>Bone Shoal light buoy A2</i>	46 05 19.5 060 44 27.5	Fl R 4s	Red spar, marked "A2".	Seasonal. Chart:4278
814	<i>Bone Island light buoy A3</i>	At N. edge of shoal off Bone island. 46 05 03.6 060 44 52.5	Fl G 4s	Green spar, marked "A3".	Seasonal. Chart:4278
815 <i>H800</i>	Kidston Island	On NE. point, entrance to Baddeck Harbour. 46 05 53.3 060 44 31.3	LFl G 12s	13.3	6	White square tower, red upper portion. 14.3	Flash 2 s; eclipse 10 s. Operates at night only. Seasonal. Chart:4278
815.1 <i>H801</i>	Kidston Island West End	46 05 33.2 060 45 00.7	Fl R 6s	13.5	4	White cylindrical tower, two red horizontal bands. 10.6	Operates at night only. Seasonal. Chart:4278
815.3	<i>Stony Shoal light buoy A4</i>	46 04 54.5 060 46 18.4	Fl R 4s	Red spar, marked "A4".	Seasonal. Chart:4278
816	<i>Brian Point light buoy A9</i>	Off point. 46 03 38.2 060 51 56.3	Fl G 4s	Green spar, marked "A9".	Seasonal. Chart:4278
817	<i>MacIvers Point light buoy A11</i>	N. of point. 46 02 27.2 060 55 33.3	Q G 1s	Green spar, marked "A11".	Seasonal. Chart:4278
818	<i>MacIvers Point West light buoy A13</i>	W. of point. 46 02 12.2 060 55 40	Fl G 4s	Green spar, marked "A13".	Seasonal. Chart:4278
818.5	<i>MacIvers Point light buoy A14</i>	46 02 05.4 060 55 47.7	Q R 1s	Red spar, marked "A14".	Seasonal. Chart:4278
819	<i>MacIvers Point light buoy A16</i>	46 01 58.7 060 55 58.3	Q R 1s	Red spar, marked "A16".	Seasonal. Chart:4278

ATLANTIC COAST – List of Lights, Buoys and Fog Signals

No.	Name	Position ----- Latitude N. Longitude W.	Light Characteristics	Focal Height in m. above water	Nomi- nal Range	Description ----- Height in meters above ground	Remarks ----- Fog Signals
-----	------	--	--------------------------	--	-----------------------	--	---------------------------------

CAPE BRETON ISLAND, N.S.

820 H802	Maclvers Point range	On shore. 46 02 05.9 060 55 27.8	Iso W 2s	3.6	10	Square skeleton tower, white daymark, red vertical stripe. 3.6	Visible in line of range. Operates at night only. To activate the range lights, mariners can key their radio/microphone 5 pulses of 0.5 seconds each and within 10 seconds the light will be activated for 15 minutes. The lights will stay activated for 15 minutes and can be reactivated as required. Use channel 65 – 156.275 hertz. Seasonal.
821 H802.1		066°23' 33m from front.	Iso W 2s	8.1	10	Square skeleton tower, white daymark, red vertical stripe. 6.5	Visible in line of range. Operates at night only. To activate the range lights, mariners can key their radio/microphone 5 pulses of 0.5 seconds each and within 10 seconds the light will be activated for 15 minutes. The lights will stay activated for 15 minutes and can be reactivated as required. Use channel 65 – 156.275 hertz. Seasonal. Chart:4278 Edn 01/14 (G13-168, 169) Edn 06/14 (G14-025, 026) Edn 03/16 (G16-010, 011)
822	Maclvers Bank East light buoy A17	46 01 48.7 060 56 18.3	Fl G 4s	Green spar, marked "A17".	Seasonal. Chart:4278
823	Maclvers Bank light buoy A19	46 01 35.4 060 56 54.3	Q G 1s	Green spar, marked "A19".	Seasonal. Chart:4278
823.1	Little Narrows Gypsum light buoy LN3	46 02 00.2 060 55 40.9	Q G 1s	Green, marked "LN3".	Privately maintained by Little Narrows Gypsum. Seasonal. Chart:4278 Edn 08/11 (G11-228)
823.2	Little Narrows Gypsum light buoy LN4	Bras d'Or Lakes. 46 01 55 060 55 42.2	Fl R 4s	Red, marked "LN4".	Privately maintained by Little Narrows Gypsum. Seasonal. Chart:4278 Edn 08/11 (G11-229)
823.3	Little Narrows Gypsum light buoy LN5	Bras d'Or Lakes. 46 01 48.5 060 55 30.4	Fl G 4s	Green, marked "LN5".	Privately maintained by Little Narrows Gypsum. Seasonal. Chart:4278 Edn 08/11 (G11-231)
823.4	Little Narrows Gypsum light buoy LN6	Bras d'Or Lakes. 46 01 37.3 060 55 30.6	Q R 1s	Red, marked "LN6".	Privately maintained by Little Narrows Gypsum. Seasonal. Chart:4278 Edn 08/11 (G11-232)

ATLANTIC COAST – List of Lights, Buoys and Fog Signals

No.	Name	Position ----- Latitude N. Longitude W.	Light Characteristics	Focal Height in m. above water	Nomi- nal Range	Description ----- Height in meters above ground	Remarks ----- Fog Signals
-----	------	--	--------------------------	--	-----------------------	--	---------------------------------

CAPE BRETON ISLAND, N.S.

823.5	Little Narrows Gypsum light buoy LN7	Bras d'Or Lakes. 46 01 29 060 55 31	Fl G 4s	Green, marked "LN7".	Privately maintained by Little Narrows Gypsum. Seasonal. Chart:4278 Edn 08/11 (G11-233)
823.6	Little Narrows Gypsum light buoy LN8	Bras d'Or Lakes. 46 01 29.5 060 55 42.3	Fl R 4s	Red, marked "LN8".	Privately maintained by Little Narrows Gypsum. Seasonal. Chart:4278 Edn 08/11 (G11-234)
823.7	Little Narrows Gypsum light buoy LN9	46 01 24 060 55 52.8	Fl G 4s	Green, marked "LN9".	Privately maintained by Little Narrows Gypsum. Seasonal. Chart:4278 Edn 08/11 (G11-235)
825 H803	Morrison's Cove range	On shore. 46 00 40.9 060 56 18	F Y	3.4	10 Square skeleton tower, white daymark, red vertical stripe. 3.5	Visible in line of range. Operates at night only. Seasonal.
826 H803.1		195°31' 640.9m from front.	F Y	6.4	10 Square skeleton tower, white daymark, red vertical stripe. 6.5	Visible in line of range. Operates at night only. Seasonal. Chart:4278 Edn 12/10 (G10-190, 236) Edn 02/14 (G14-020, 021)
828	Donald Williams Point light buoy A22	NE. of point. 46 00 39.1 060 57 34.1	Fl R 4s	Red spar, marked "A22".	Seasonal. Chart:4278
829	Eel Shoal light buoy A25	W. end of shoal. 46 00 20.3 060 57 43	Fl G 4s	Green spar, marked "A25".	Seasonal. Chart:4278
829.1	Great Bras d'Or light buoy A27	45 59 49.3 060 58 51.0	Q G 1s	Green spar, marked "A27".	Seasonal. Chart:4278 Edn 10/09 (G09-119) Edn 07/16 (G16-036)
829.2	Great Bras d'Or light buoy A28	45 59 40.7 060 59 03.3	Fl R 4s	Red spar, marked "A28".	Seasonal. Chart:4278 Edn 10/09 (G09-121)
829.3	Little Narrows light buoy A29	45 59 25.6 060 59 15.5	Fl G 4s	Green, marked "A29".	Seasonal. Chart:4278 Edn 11/09 (G09-123)
829.5 H804.4	Little Narrows range	SW. of Gypsum Plant. 45 59 49.2 060 58 08.2	F Y	4.7	10 Triangular skeleton tower, white daymark, red vertical stripe. 3.5	Visible in line of range. Seasonal.
829.6 H804.41		206°44' 127.6m from front.	F Y	10.2	10 Triangular skeleton tower, white daymark, red vertical stripe. 3.4	Visible in line of range. Seasonal. Chart:4278 Edn 06/13 (G13-031, 033)

ATLANTIC COAST – List of Lights, Buoys and Fog Signals

No.	Name	Position ----- Latitude N. Longitude W.	Light Characteristics	Focal Height in m. above water	Nomi- nal Range	Description ----- Height in meters above ground	Remarks ----- Fog Signals
CAPE BRETON ISLAND, N.S.							
831 <i>H806</i>	Whycocomagh	On Lovett Point, N. side of channel. 45 57 40.6 061 04 40.5	F W	7.0	11	Skeleton tower, enclosed lower portion. 6.8	Operates at night only. Seasonal. Chart:4278
Barra Strait							
834 <i>H818</i>	Grand Narrows Bridge	On centre of swing bridge between Kelly and Uniacke Points. 45 57 31.9 060 47 49.5	F R	16.7	Cylindrical mast. 2.1	Lights show red up and down channel when swing bridge is closed, green when open. White light is always visible. Maintained by railway. Year round. Chart:4278
835 <i>H822</i>	Derby Point	On point. 45 56 22.3 060 48 03.5	Fl R 4s	15.7	6	Skeleton tower, enclosed lower portion, red and white rectangular daymark. 6.7	Operates at night only. Seasonal. Chart:4278
835.8	<i>McPhee Island light buoy E3</i>	45 56 28.8 060 32 12.4	Fl G 4s	Green, marked "E3".	Seasonal. Chart:4279
Bras d'Or Lake							
836.02	<i>Dundee Marina light buoy</i>	45 41 57 061 05 25	Fl G 4s	Green spar, marked "PRIV".	Privately maintained. Seasonal. Chart:4279 Edn 10/11 (G11-285)
836.03	<i>Dundee Marina light buoy</i>	45 41 58 061 05 24	Fl R 4s	Red spar, marked "PRIV".	Privately maintained. Seasonal. Chart:4279 Edn 10/11 (G11-284)
836.1	<i>Poor Point light buoy D1</i>	45 46 40.5 060 56 29	Fl G 4s	Green spar, marked "D1".	Seasonal. Chart:4279
837	<i>Paddle Shoal light buoy DA2</i>	45 48 17.4 060 57 49.4	Fl R 4s	Red spar, marked "DA2".	Seasonal. Chart:4279
838 <i>H832</i>	Cameron Island	On NE. end of island. 45 48 51 061 00 25.3	Fl G 4s	9.3	5	White square tower. 8.4	Operates at night only. Seasonal. Chart:4279
St. Peters Inlet							
839	<i>Kelly Shoals light buoy Q35</i>	On W. side of shoals. 45 46 10.6 060 49 25.7	Fl G 4s	Green spar, marked "Q35".	Seasonal. Chart:4279

ATLANTIC COAST – List of Lights, Buoys and Fog Signals

No.	Name	Position ----- Latitude N. Longitude W.	Light Characteristics	Focal Height in m. above water	Nomi- nal Range	Description ----- Height in meters above ground	Remarks ----- Fog Signals
CAPE BRETON ISLAND, N.S.							
840 H838	Cape George	S. side of lake, W. side of entrance to St. Peters Inlet. 45 44 05.2 060 48 38.1	Fl W 4s	12.4	6	Steel square tower, rectangular red and white daymarks. 8.2	Visible from 126° through S. and W. to 317°. Operates at night only. Seasonal. Chart:4275 Edn 01/16 (G15-159)
841 H839	Gregory Island	On island. 45 42 38.5 060 48 01.3	Fl G 4s	11.0	4	Square skeleton tower, green and white square daymarks with black square in center. 10.3	Operates at night only. Seasonal. Daymarks facing North, West and South. Chart:4275 Edn 12/14 (G14-199)
841.5	Scotts Island light buoy Q43	W. of island. 45 41 32.2 060 48 30.9	Fl G 4s	Green spar, marked "Q43".	Seasonal. Chart:4275
842 H842	Beaver Island	On SE. point of island. 45 40 29.5 060 50 01.4	Fl W 4s	9.9	6	White cylindrical tower, red horizontal bands. 9.7	Operates at night only. Seasonal. Chart:4275
843 H843	Helens Island	W. from Sandys Point. 45 39 58.2 060 51 21.1	Fl G 4s	7.5	2	Swing Pole with 2 square day beacons, green/white/ black. 6.6	Seasonal. Chart:4275 Edn 03/11 (G11-001) Edn 02/15 (G14-216)
845.1	Great Bras D'Or (St. Anns Bay) light buoy KP2	46 18 02.2 060 31 47.3	Fl R 4s	Red, marked "KP2".	Seasonal. Chart:4277 Edn 03/12
845.3	Great Bras D'Or (St. Anns Bay) light buoy KP7	46 17 32 060 32 18.8	Fl G 4s	Green ,marked "KP7".	Seasonal. Chart:4277 Edn 06/11 (G11-133) Edn 03/12
845.4	Port Shoal light buoy KP8	46 17 00.2 060 33 01.2	Fl R 4s	Red, marked "KP8".	Seasonal. Chart:4277 Edn 07/11 (G11-199)
845.5	Breton Cove light and bell buoy KN	46 26 27.2 060 26 48.6	Mo(A) W 6s	Red and white vertical stripes, marked "KN".	Seasonal. Chart:4367 Edn 03/12
845.7 H857.5	Breton Cove range	46 26 41.2 060 27 38.7	F Y	7.2	12	Square skeleton tower, white daymark, red vertical stripe. 5.0	Visible in line of range. Operates at night only. Seasonal.
845.8 H857.51		290°59' 80.2m from front.	F Y	10.7	12	Square skeleton tower, white daymark, red vertical stripe. 10.1	Visible in line of range. Operates at night only. Seasonal. Chart:4367 Edn 04/11 (G11-055, 056) Edn 03/12 Edn 05/12 (G12-024) Edn 03/13 (G13-004, 005)

ATLANTIC COAST – List of Lights, Buoys and Fog Signals

No.	Name	Position ----- Latitude N. Longitude W.	Light Characteristics	Focal Height in m. above water	Nomi- nal Range	Description ----- Height in meters above ground	Remarks ----- Fog Signals
CAPE BRETON ISLAND, N.S.							
845.9	Little River Inner	End of rock pile on the inside of breakwater. 46 26 42.1 060 27 31.7	Fl R 4s	2.6	2	Cylindrical mast. 2.2	Operates at night only. Seasonal. Chart:4367 Edn 02/12 (G12-006)
846	Cape Smokey light and whistle buoy K4	46 38 21.2 060 19 39	Fl R 4s	Red, marked "K4".	Seasonal. Chart:4365
847 H858	Ingonish Harbour	On beach, N. side of harbour entrance. 46 38 02.9 060 23 19.2	Iso W 4s	7.1	6	Square skeleton tower, red and white rectangular daymark. 5.1	Operates at night only. Seasonal. Chart:4365 Edn 11/11 (G11-294)
847.3	Ingonish Harbour light buoy KM6	46 37 58.2 060 23 23	Fl R 4s	Red spar, marked "KM6".	Seasonal. Chart:4365
848	South Bay Ingonish light buoy KM	46 38 02.2 060 22 48.5	Mo(A) W 6s	Red and white vertical stripes, marked "KM".	Seasonal. Chart:4365
848.5	Ingonish East Cardinal light buoy KF	46 41 13.2 060 19 23.5	Q(3) W 10s	Black, yellow and black, marked "KF".	Seasonal. Chart:4365
848.6	Ingonish Harbour light buoy KM3	46 37 58.5 060 23 09.9	Fl G 4s	Green spar, marked "KM3".	Seasonal (in place year round). Chart:4365 Edn 07/11 (G11-160)
848.7	Ingonish Harbour light buoy KM4	46 37 59.7 060 23 10.4	Fl R 4s	Red spar, marked "KM4".	Seasonal (in place year round). Chart:4365 Edn 07/11 (G11-161)
849	Ingonish Island South Cardinal light buoy KH	46 40 44.4 060 20 38.1	Q(6) W 15s +LFI	Yellow and black, marked "KH".	Seasonal. Chart:4365 Edn 07/11 (G11-162)
849.3	Ingonish Harbour North light buoy KH2	46 41 22.2 060 21 39	Fl R 4s	Red spar, marked "KH2".	Seasonal. Chart:4365
849.4 H0865.1	The Point Breakwater	Outer end of wharf, Ingonish. 46 41 14.9 060 21 33.2	Fl R 4s	4.2	5	Pipe swing pole, red and white rectangular daymark with red triangle in centre.	Flash 1 s; eclipse 3 s. Year round. Chart:4365 Edn 05/11 (G11-111) Edn 08/11 (G11-239) Edn 03/22 (G21-258, G22-008)
850	Neil Harbour light and bell buoy KD	46 47 43.1 060 18 09.5	Mo(A) W 6s	Red and white vertical stripes, marked "KD".	Seasonal. Chart:4363
850.1	Neil's Harbour light buoy KD1	46 48 25.3 060 19 20.5	Fl G 4s	Green spar, marked "KD1".	Seasonal. Chart:4363 Edn 09/11 (G11-259)

ATLANTIC COAST – List of Lights, Buoys and Fog Signals

No.	Name	Position ----- Latitude N. Longitude W.	Light Characteristics	Focal Height in m. above water	Nomi- nal Range	Description ----- Height in meters above ground	Remarks ----- Fog Signals
CAPE BRETON ISLAND, N.S.							
850.6 H0866.1	Neils Harbour Breakwater Light	Outer end of breakwater. 46 48 24.0 060 19 16.9	Fl R 4s	10.0	3	Pipe swing pole. 2.8	Seasonal. Chart:4363 Edn 03/22 (G22-009)
851 H866	Neil Harbour	On headland, on E. side of entrance. 46 48 23.3 060 19 11	LFl W 6s	17.9	9	White square tower, red upper portion. 10.0	Flash 2 s; eclipse 4 s. Operates at night only. Seasonal. Chart:4363 Edn 02/12 (G12-007)
851.3	<i>New Haven Breakwater light buoy KC1</i>	<i>Off end of breakwater. 46 49 17.4 060 19 06.3</i>	<i>Fl G 4s</i>	<i>.....</i>	<i>.....</i>	<i>Green spar, marked "KC1".</i>	<i>Seasonal.</i> Chart:4363
852	<i>New Haven light and whistle buoy KC</i>	<i>46 49 17.1 060 18 21.5</i>	<i>Mo(A) W 6s</i>	<i>.....</i>	<i>.....</i>	<i>Red and white vertical stripes, marked "KC".</i>	<i>Seasonal.</i> Chart:4363
852.6	<i>White Point light and whistle buoy KB1</i>	<i>46 53 32.1 060 21 15.5</i>	<i>Q G 1s</i>	<i>.....</i>	<i>.....</i>	<i>Green, marked "KB1".</i>	<i>Seasonal.</i> Chart:4363
853.1 H0868	White Point Breakwater	Outer end of breakwater. 46 52 32.2 060 21 15.3	Fl G 4s	6.0	4	Cylindrical mast. 2.8	Operates at night only. Seasonal. Chart:4363 Edn 12/14 (G14-190)
854 H872	Cape North	On square building. 47 01 44 060 23 30.1	LFl W 6s	33.7	8	Square skeleton tower, three red and white rectangular daymarks. 14.5	Daymark facing NW., NE. and SE. Flash 2 s; eclipse 4 s. Operates at night only. Year round. Chart:4363 Edn 08/09 Edn 10/11 (G11-279)
855 H870	Dingwall Harbour North Breakwater	On outer end of breakwater. 46 54 15.7 060 27 07.1	Fl R 4s	8.2	3	Square skeleton tower, 2 red and white triangular daymarks. 4.9	Daymarks one facing East and one facing West. Operates at night only. Seasonal. Chart:4365 Edn 09/11 (G11-266)
856	<i>Dingwall light and bell buoy KA</i>	<i>46 54 14.1 060 25 51.5</i>	<i>Mo(A) W 6s</i>	<i>.....</i>	<i>.....</i>	<i>Red and white vertical stripes, marked "KA".</i>	<i>Seasonal.</i> Chart:4363
857 H870.4	Dingwall Harbour South Breakwater	On outer end of breakwater. 46 54 13.3 060 27 07.5	Fl G 4s	8.0	4	Cylindrical mast. 5.0	Operates at night only. Seasonal. Chart:4365
857.2	<i>Dingwall Harbour North light buoy KA6</i>	<i>46 54 14.1 060 27 15.5</i>	<i>Fl R 4s</i>	<i>.....</i>	<i>.....</i>	<i>Red, marked "KA6".</i>	<i>Seasonal.</i> Chart:4365
857.3	<i>Dingwall Harbour South light buoy KA9</i>	<i>46 54 12.3 060 27 22.3</i>	<i>Fl G 4s</i>	<i>.....</i>	<i>.....</i>	<i>Green, marked "KA9".</i>	<i>Seasonal.</i> Chart:4365

ATLANTIC COAST – List of Lights, Buoys and Fog Signals

No.	Name	Position ----- Latitude N. Longitude W.	Light Characteristics	Focal Height in m. above water	Nomi- nal Range	Description ----- Height in meters above ground	Remarks ----- Fog Signals
CAPE BRETON ISLAND, N.S.							
858 H873	St. Lawrence Bay	Near outer end of breakwater. 47 00 12.7 060 28 04	Fl G 3s	5.2	4	Pipe swing pole. 4.2	Operates at night only. Seasonal. Chart:4363 Edn 10/11 (G11-268)
858.3 H873.2	St. Lawrence Bay Southwest Breakwater	47 00 12.6 060 28 05.5	Fl R 4s	5.1	2	Pipe swing pole. 3.3	Operates at night only. Seasonal. Chart:4363 Edn 10/11 (G11-269)
859	St. Lawrence Bay light and whistle buoy VV	47 01 02.1 060 28 23.5	Mo(A) W 6s	Red and white vertical stripes, marked "VV".	Seasonal. Chart:4363
860 H874	Cape St. Lawrence	On the cape. 47 02 28.7 060 35 52.7	LFl W 12s	26.8	8	Square skeleton tower, red and white rectangular daymark. 6.6	Flash 2 s; eclipse 10 s. Visible from 050° through E. and S. to 261°. Operates at night only. Year round. Chart:4363 Edn 11/11 (G11-300)
860.5	Pleasant Bay light and bell buoy VC	Off harbour entrance. 46 50 30.1 060 48 17.6	Mo(A) W 6s	Red and white vertical stripes, marked "VC".	Seasonal. Chart:4464
860.6 H1176.4	Pleasant Bay Breakwater	NE. of breakwater. 46 49 57.2 060 47 51.1	Fl G 4s	7.2	2	Cylindrical mast. 3.6	Operates at night only. Seasonal. Chart:4464
860.9 H1176.5	Pleasant Bay Southwest Breakwater	46 49 59.1 060 47 50.6	Q R 1s	6.8	4	Cylindrical mast. 3.8	Operates at night only. Seasonal. Chart:4464
861 H1177	Pleasant Bay range	46 49 43 060 47 38.1	F R	20.0	16	Skeleton tower, enclosed lower portion, white daymark, red vertical stripe. 5.0	Visible in line of range. Operates at night only. Seasonal.
861.1 H1177.1		143°17' 71.7m from front.	F R	24.9	16	Skeleton tower, enclosed lower portion, white daymark, red vertical stripe. 5.0	Visible in line of range. Operates at night only. Seasonal. Chart:4464
862 H1182	Caveau Point range	Extremity of point. 46 38 56.6 061 00 00.6	F R	16.8	14	Square skeleton tower, white daymark, red vertical stripes. 6.6	Visible in line of range. Operates at night only. Year round.
863 H1182.1		107°55' 200.9 m from front.	F R	29.2	14	White square tower, red vertical stripe. 8.5	Visible in line of range. Operates at night only. Year round. Chart:4449 Edn 02/11 (G10-237, 238)
863.1	Chéticamp Harbour light buoy VD2	46 38 58.5 061 00 28.3	Q R 1s	Red spar, marked "VD2".	Seasonal. Chart:4449

ATLANTIC COAST – List of Lights, Buoys and Fog Signals

No.	Name	Position ----- Latitude N. Longitude W.	Light Characteristics	Focal Height in m. above water	Nomi- nal Range	Description ----- Height in meters above ground	Remarks ----- Fog Signals
CAPE BRETON ISLAND, N.S.							
864	Chéticamp Harbour light buoy VD4	Off Gros Cap entrance. 46 38 45.5 061 00 31.5	Fl R 4s	Red spar, marked "VD4".	Seasonal. Chart:4449
866.1	Chéticamp Harbour light buoy VD8	46 38 32.4 061 00 34.8	Fl R 4s	Red spar, marked "VD8".	Seasonal. Chart:4449 Edn 10/14 (G14-101)
866.2	Chéticamp Harbour light buoy VD9	46 38 32.2 061 00 33.5	Q G 1s	Green spar, marked "VD9".	Seasonal. Chart:4449 Edn 06/13 (G13-022) Edn 10/14 (G14-102)
866.3	Chéticamp Inner light buoy VD10	46 38 25.8 061 00 36.5	Fl R 4s	Red spar, marked "VD10".	Seasonal. Chart:4449 Edn 10/14 (G14-137) Edn 12/23
866.4	Chéticamp Inner light buoy VD13	46 38 19.5 061 00 36.9	Q G 1s	Green spar, marked "VD13".	Seasonal. Chart:4449 Edn 10/14 (G14-104)
866.5	Chéticamp Inner light buoy VD15	46 38 13.1 061 00 38.9	Q G 1s	Green spar, marked "VD15".	Seasonal. Chart:4449 Edn 06/13 (G13-023) Edn 10/14 (G14-131)
866.6	Chéticamp Inner light buoy VD14	46 38 12.6 061 00 40.1	Fl R 4s	Red spar, marked "VD14".	Seasonal. Chart:4449 Edn 10/14 (G14-130)
867 H1188	Enragée Point	On NW. point of Chéticamp Island. 46 38 58.4 061 01 35.2	Fl(3) W 24s	22.5	16	White octagonal tower, red upper portion. 13.3	Flash 0.3 s; eclipse 3.7 s; flash 0.3 s; eclipse 3.7 s; flash 0.3 s; eclipse 15.7 s. Year round. Chart:4449 Edn 02/12 (G12-002) Edn 12/14 (G14-189)
868.5 H1196.4	Grand Étang Northeast Breakwater	46 33 03.9 061 02 46.5	Q G 1s	8.5	4	Cylindrical mast. 5.0	Operates at night only. Seasonal. Chart:4449 Edn 03/11 (G11-048)
868.6 H1196.5	Grand Étang Southwest Breakwater	On outer end of SW. breakwater. 46 33 03.3 061 02 49.2	Q R 1s	8.1	2	Cylindrical mast. 3.5	Operates at night only. Seasonal. Chart:4449

ATLANTIC COAST – List of Lights, Buoys and Fog Signals

No.	Name	Position ----- Latitude N. Longitude W.	Light Characteristics	Focal Height in m. above water	Nomi- nal Range	Description ----- Height in meters above ground	Remarks ----- Fog Signals
CAPE BRETON ISLAND, N.S.							
869 H1196	Grand Étang range	On E. bank of harbour. 46 32 54.1 061 02 31.4	Oc Y 10s	9.9	16	Square skeleton tower, white daymark, red vertical stripe. 8.3	Flash 9 s; eclipse 1 s. Visible in line of range. White flashing locator light on site. Operates at night only. Seasonal.
870 H1196.1		130°29' 197.7m from front.	Oc Y 10s	17.5	16	Triangular skeleton tower, enclosed lower portion, white daymark, red vertical stripe. 7.4	Flash 9 s; eclipse 1 s. Visible in line of range. White flashing locator light on site. Operates at night only. Seasonal.
Chart:4449 Edn 02/16 (G16-001, 002)							
872 H1202	Margaree Harbour range	On W. side of river entrance. 46 26 22.6 061 06 45.1	F Y	15.2	7	White square tower, red upper portion, red vertical stripe. 6.8	Visible from 102° through S. to 192°. Operates at night only. Seasonal.
873 H202.1		166°45' 64.6m from front.	F Y	21.3	8	White square tower, red upper portion, red vertical stripe. 10.1	Visible in line of range. Operates at night only. Seasonal.
Chart:4449							
873.1	Margaree Harbour light buoy VH8	46 26 29.1 061 06 46.8	Fl R 4s	Red, marked "VH8".	Seasonal.
Chart:4449 Edn 10/21 (G21-141)							
873.2 H1202.3	Margaree Harbour East Breakwater	46 26 34.4 061 06 47.1	Fl G 4s	5.3	4	Cylindrical mast. 2.1	Operates at night only. Seasonal.
Chart:4449 Edn 11/12 (G10-019)							
873.21 H1202.4	Margaree Harbour West Breakwater	46 26 35.1 061 06 50.7	Fl R 4s	5.9	2	Cylindrical mast. 2.1	Operates at night only. Seasonal.
Chart:4449							
873.22	Margaree Harbour light buoy VH9	46 26 28.4 061 06 39.8	Q G 1s	Green, marked "VH9".	Seasonal.
Chart:4449							
873.23	Margaree Harbour light buoy VH11	46 26 30.9 061 06 30.3	Q G 1s	Green, marked "VH11".	Seasonal.
Chart:4449 Edn 11/09 (G09-135)							
873.3	Margaree Harbour Inner light buoy VH12	Inside harbour. 46 26 29.2 061 06 29.7	Q R 1s	Red, marked "VH12".	Seasonal.
Chart:4449 Edn 11/18 (G18-143)							
874 H1208	Margaree Island (Sea Wolf Island)	Middle of Sea Wolf Island. 46 21 27.2 061 15 49.6	Fl W 4s	90.8	9	White hexagonal tower, red upper portion. 8.2	Flash 1 s; eclipse 3 s. Operates at night only. Year round.
Chart:4463							
874.1 H1210.5	Inverness Breakwater	46 13 45.6 061 19 30.0	Fl G 4s	8.1	2	Triangular skeleton tower, square green, white and black daymark. 3.3	Operates at night only. Seasonal.
Chart:4463 Edn 01/16 (G15-158)							

ATLANTIC COAST – List of Lights, Buoys and Fog Signals

No.	Name	Position ----- Latitude N. Longitude W.	Light Characteristics	Focal Height in m. above water	Nomi- nal Range	Description ----- Height in meters above ground	Remarks ----- Fog Signals
CAPE BRETON ISLAND, N.S.							
874.12 H1210.6	Inverness South Breakwater	46 13 44.7 061 19 33.2	Fl R 4s	7.1	2	Cylindrical mast. 3.3	Operates at night only. Seasonal. Chart:4463
874.2 H1210	Inverness Harbour range	46 13 35.4 061 19 11.3	F G	5.6	10	Square skeleton tower, white daymark, red vertical stripe. 3.4	Visible in line of range. Operates at night only. Seasonal.
874.3 H1210.1		123°45' 54.8m from front.	F G	11.8	10	Square skeleton tower, white daymark, red vertical stripe. 4.9	Visible in line of range. Operates at night only. Seasonal. Chart:4463 Edn 05/10 (G10-057, 058) Edn 12/11 (G11-323, 324)
874.31	Inverness Inner light buoy VL1	Inverness Harbour. 46 13 39.5 061 19 18.3	Q G 1s	Green spar, marked "VL1".	Operates 24 h. Seasonal. Chart:4463 Edn 08/16 (G16-116) Edn 09/21 (G21-076)
874.4	Finlay Point	46 08 01.0 061 27 47.0	Fl G 4s	2	Pipe swing pole.	Seasonal. Chart:4463 Edn 03/22 (G22-006)
874.51	Mabou Harbour light buoy VJ	NW. of Harbour. 46 05 29.1 061 29 28	Mo(A) W 6s	Red and white vertical stripes, marked "VJ".	Seasonal. Chart:4448
874.52	Mabou Harbour light buoy VJ1	46 05 26.3 061 28 52.3	Fl G 4s	Green, marked "VJ1".	Seasonal. Chart:4448 Edn 09/19 (G19-092)
874.53	Mabou Harbour light buoy VJ2	46 05 23.7 061 28 52.7	Fl R 4s	Red, marked "VJ2".	Seasonal. Chart:4448 Edn 09/19 (G19-093)
874.55	Mabou Harbour light buoy VJ3	46 05 18.2 061 28 33.7	Fl G 4s	Green, marked "VJ3".	Seasonal. Chart:4448 Edn 11/10 (G10-164)
874.6	Mabou Harbour light buoy VJ4	46 05 17.2 061 28 32.4	Fl R 4s	Red, marked "VJ4".	Seasonal. Chart:4448 Edn 11/10 (G10-165)
874.61	Mabou Harbour light buoy VJ8	46 05 14.6 061 28 13.4	Fl R 4s	Red, marked "VJ8".	Seasonal. Chart:4448 Edn 10/10 (G10-166)
874.62	Mabou Harbour light buoy VJ9	46 05 15.4 061 28 13.1	Fl G 4s	Green, marked "VJ9".	Seasonal. Chart:4448 Edn 10/10 (G10-167)
876 H1216.1	Mabou Harbour	46 05 09.2 061 27 55.2	F G	13.9	6	White square tower, red upper portion. 13.6	Seasonal. Chart:4448

ATLANTIC COAST – List of Lights, Buoys and Fog Signals

No.	Name	Position ----- Latitude N. Longitude W.	Light Characteristics	Focal Height in m. above water	Nomi- nal Range	Description ----- Height in meters above ground	Remarks ----- Fog Signals
CAPE BRETON ISLAND, N.S.							
876.3	Murphy Pond light buoy VX1	46 01 27.7 061 32 38.5	Q G 1s	Green spar, marked "VX1".	Seasonal. Chart:4448
876.5	Port Hood Fairway light buoy VX	At the harbour's entrance. 46 01 51.7 061 33 57.2	Mo(A) W 6s	Red and white vertical stripes, marked "VX".	Seasonal. Chart:4448 Edn 07/21 (G21-037)
876.8 H1218	Murphy Pond	Outer end of W. breakwater. 46 01 33.3 061 32 39.7	Fl G 4s	6.2	2	Cylindrical tower. 3.3	Seasonal. Chart:4448
876.9 H1217.5	Murphy Pond Breakwater	Outer end of E. breakwater. 46 01 35.7 061 32 38	Fl R 4s	5.6	2	Cylindrical mast. 3.3	Operates at night only. Seasonal. Chart:4448
877 H1224	Port Hood Island	On Smith Point. 46 00 51.4 061 33 23.8	Fl R 4s	4.5	5	Skeleton mast, red and white rectangular daymark. 3.6	Privately maintained. Seasonal. Chart:4448
879.5	Portsmouth Point light buoy VK7	S. of point. 45 59 06.2 061 33 19.6	Q G 1s	Green spar, marked "VK7".	Seasonal. Chart:4448 Edn 09/21 (G21-082)
880	Spithead light buoy VK9	E. of Spithead. 45 59 43.2 061 32 50.6	Fl G 4s	Green spar, marked "VK9".	Seasonal (in place year round). Chart:4448 Edn 03/17 (G17-007)
880.1	Dean Shoal light buoy VK12	Port Hood Harbour. 45 59 58.2 061 32 32.6	Fl R 4s	Red spar, marked "VK12".	Seasonal (in place year round). Chart:4448 Edn 03/17 (G17-007)
880.2	Smith Point light buoy VK13	46 00 29.4 061 32 46.8	Fl G 4s	Green, marked "VK13".	Seasonal. Chart:4448 Edn 07/21 (G21-040)
880.5	Port Hood Causeway South light buoy VK15	S. of the causeway. 46 01 03.5 061 33 02.7	Fl G 4s	Green, marked "VK15".	Seasonal. Chart:4448 Edn 07/21 (G21-041)
880.6	Port Hood Causeway South light buoy VK16	S. of the causeway. 46 01 03.8 061 33 01.8	Fl R 4s	Red, marked "VK16".	Seasonal. Chart:4448 Edn 07/21 (G21-042)
880.7	Port Hood Causeway North light buoy VK17	46 01 04.9 061 33 04.0	Q G 1s	Green, marked "VK17".	Seasonal. Chart:4448 Edn 07/21 (G21-067)
880.8	Port Hood Causeway North light buoy VK18	46 01 05.1 061 33 03.1	Q R 1s	Red, marked "VK18".	Seasonal. Chart:4448 Edn 07/21 (G21-069)
881 H1222	Henry Island	W. side of island. 45 58 37.6 061 35 59.4	Fl W 4s	61.0	9	Octagonal tower, red upper portion, red and white vertical stripes. 11.6	Flash 1 s; eclipse 3 s. Year round. Chart:4448

ATLANTIC COAST – List of Lights, Buoys and Fog Signals

No.	Name	Position ----- Latitude N. Longitude W.	Light Characteristics	Focal Height in m. above water	Nomi- nal Range	Description ----- Height in meters above ground	Remarks ----- Fog Signals
CAPE BRETON ISLAND, N.S.							
881.1 H1223.2	Little Judique Harbour Breakwater	45 57 31.7 061 31 42.3	Fl G 4s	5.3	2	Cylindrical mast, green, white and black square daymark. 3.8	Flash 1 s; eclipse 3 s. Seasonal. Chart:4448 Edn 02/15 (G15-002) Edn 05/15 (G15-021) Edn 10/18 (G18-109)
881.3 H1223	Little Judique Harbour Wharf Sector	Near outer end of W. breakwater. 45 57 28.9 061 31 37.2	F R W G	8.2	8	Square skeleton tower, enclosed lower portion, red and white rectangular daymark.	Red from 093° to 121°; white from 121° to 123°; green from 123° to 155°. White sector indicates preferred channel. Seasonal. Chart:4448 Edn 09/17 (G17-077) Edn 03/22 (G22-010)
882 H1228	Judique South Wharf	On outer end, SW. corner of wharf. 45 51 27.5 061 30 13.1	LFI R 6s	7.3	4	Pipe swing pole, red and white triangular daymark, red triangle in centre. 6.7	Flash 2 s; eclipse 4 s. Seasonal. Chart:4462 Edn 04/10 (G10-024)
882.1	Henry Point light buoy VM3	Off Henry Island. 45 59 39.7 061 35 09.6	Fl G 4s	Green spar, marked "VM3".	Seasonal. Chart:4448
882.2	Henry Point light buoy VM4	Off Henry Island. 45 59 27.5 061 35 34.7	Fl R 4s	Red spar, marked "VM4".	Seasonal. Chart:4448
882.3	Smith Point South Cardinal light buoy VM	Port Hood. 46 00 23.2 061 33 07.6	Q(6)+ LFI W	15s	Yellow and black spar, marked "VM".	Seasonal. Chart:4448 Edn 09/21 (G21-083)
882.5	Judique Shoals light buoy VN2	W. of shoals. 45 50 16.3 061 33 09.8	Fl R 4s	Red spar, marked "VN2".	Seasonal. Chart:4462

ATLANTIC COAST – List of Lights, Buoys and Fog Signals

No.	Name	Position ----- Latitude N. Longitude W.	Light Characteristics	Focal Height in m. above water	Nomi- nal Range	Description ----- Height in meters above ground	Remarks ----- Fog Signals
NORTHUMBERLAND STRAIT – EAST							
883.2	Aulds Cove light buoy VT2	45 38 58.2 061 26 02.1	Fl R 4s	Red, marked "VT2".	Buoy may be repositioned due to shifting channel. Seasonal. Chart:4302 Edn 05/13 (G13-009) Edn 07/16 (G16-076) Edn 09/21 (G21-072)
883.4	Havre Boucher light buoy VQ	45 42 18.5 061 31 04.9	Mo(A) W 6s	Red and white vertical stripes, marked "VQ".	Seasonal. Chart:4335 Edn 06/10 (G10-044)
883.5	Havre Boucher light buoy VQ4	45 41 37.2 061 31 23.4	Fl R 4s	Red spar, marked "VQ4".	Seasonal. Chart:4448 Edn 08/11 (G11-236) Edn 11/12 (G12-178)
883.6	Havre Boucher light buoy VQ5	45 41 31.4 061 31 20.8	Fl G 4s	Green spar, marked "VQ5".	Seasonal. Chart:4448 Edn 08/11 (G11-237) Edn 11/12 (G12-179)
883.9	Havre Boucher light buoy VQ8	45 41 24.4 061 31 30.9	Fl R 4s	Red, marked "VQ8".	Seasonal. Chart:4448 Edn 09/11 (G11-238)
884 H1230	Havre Boucher range	On SW. shore. 45 40 54.4 061 31 37.7	F G	8.3	8 Square skeleton tower, white daymark with red vertical stripe. 7.5	Visible in line of range. Seasonal.
885 H1230.1		194°31' 433.2 m from front.	F G	32.4	8 White pyramidal tower with red vertical stripe and red upper portion. 9.6	Visible in line of range. Seasonal. Chart:4302 Edn 10/10 (G10-153) Edn 12/11 (G11-322, 325) Edn 09/20 (G20-147, 148)
886	Jack Shoal light and bell buoy VU4	Off shoal. 45 43 21.2 061 32 59.3	Fl R 4s	Red, marked "VU4".	Seasonal. Chart:4447
887 H1231	Barrios Beach Breakwater	On shore, approach to breakwater. 45 38 44.9 061 37 32.3	Fl W 4s	16.1	9	Square skeleton tower, red and white rectangular daymark. 6.8	Flash 1 s; eclipse 3 s. Seasonal. Chart:4447 Edn 10/16 (G16-125)
887.1	Bowman Bank North Cardinal light buoy VP	45 40 16.9 061 41 39.9	Q W 1s	Black and yellow spar, marked "VP".	Seasonal. Chart:4447 Edn 12/10 (G10-010)
887.2	Barrios Beach light buoy VP2	45 39 05.7 061 37 45.8	Fl R 4s	Red, marked "VP2".	Seasonal. Chart:4447
887.5	Barrios Beach light buoy VP5	45 38 36.5 061 37 32.7	Fl G 4s	Green, marked "VP5".	Seasonal. Chart:4447 Edn 09/14 (G14-096)

ATLANTIC COAST – List of Lights, Buoys and Fog Signals

No.	Name	Position ----- Latitude N. Longitude W.	Light Characteristics	Focal Height in m. above water	Nomi- nal Range	Description ----- Height in meters above ground	Remarks ----- Fog Signals
NORTHUMBERLAND STRAIT – EAST							
887.7	Barrios Beach light buoy VP13	45 38 20.5 061 37 50.6	Q G 1s	Green, marked "VP13".	Seasonal. Chart:4447 Edn 10/11 (G11-276) Edn 10/14 (G14-098)
887.73	Monk Head North Cardinal light buoy VR	45 41 24.2 061 47 58.5	Q W 1s	Black and yellow spar, marked "VR".	Seasonal. Chart:4447 Edn 12/10 (G10-007)
887.75	Bayfield light buoy VR2	45 39 22.3 061 44 20.9	Fl R 4s	Red spar, marked "VR2".	Seasonal. Chart:4447 Edn 06/10 (G10-008)
887.8	Bayfield light buoy VR4	45 38 52.3 061 44 43.9	Fl R 4s	Red, marked "VR4".	Seasonal. Chart:4447 Edn 06/10 (G10-009)
887.82	Bayfield light buoy VR8	45 38 38.8 061 45 09.6	Q R 1s	Red, marked "VR8".	Seasonal. Chart:4447
888 H1232	Pomquet Island	NE. end of island. 45 39 27.5 061 44 50.6	LFI W 6s	13.7	8	White square tower. 8.2	Flash 2 s; eclipse 4 s. Seasonal. Chart:4447 Edn 12/10 (G10-169)
888.5	Bayfield Breakwater	On the outer end of the breakwater. 45 38 40.7 061 45 11.1	Fl W 4s	2	Cylindrical mast.	Seasonal. Chart:4447 Edn 05/16 (G15-025)
889.5	Antigonish Harbour light buoy VS	Harbour entrance. 45 41 49.3 061 52 37.3	Mo(A) W 6s	Red and white vertical stripes, marked "VS".	Seasonal. Chart:4446
890 H1232.3	Cribbean Head Wharf	On outer end of wharf. 45 45 18.9 061 53 47	Fl R 4s	6.1	5	Pipe swing pole red triangular daymark. 3.5	Operates at night only. Seasonal. Chart:4404 Edn 11/15 (G15-125)
890.2 H1232.35	Cribbean Head Main	45 45 25.3 061 53 43.8	Fl W 4s	20.5	10	Skeleton tower, enclosed lower portion. 3.8	Flash 2 s; eclipse 2 s. Operates at night only. Year round. Chart:4462 Edn 01/15 (G14-198)
891 H1232.5	Ballantynes Cove Wharf	On S. side of wharf. 45 51 27.1 061 55 06.8	LFI R 6s	8.0	4	Pipe swing pole. 5.2	Flash 2 s; eclipse 4 s. Operates at night only. Seasonal. Chart:4404 Edn 08/10 (G05-184, G10-101) Edn 02/14 (G14-001)
891.5	Cape George light and bell buoy VU2	Off cape. 45 52 34.3 061 53 13.8	Fl R 4s	Red, marked "VU2".	Seasonal. Chart:4462

ATLANTIC COAST – List of Lights, Buoys and Fog Signals

No.	Name	Position ----- Latitude N. Longitude W.	Light Characteristics	Focal Height in m. above water	Nomi- nal Range	Description ----- Height in meters above ground	Remarks ----- Fog Signals
NORTHUMBERLAND STRAIT – EAST							
892 H1234	Cape George	On cape. 45 52 26.8 061 54 01.8	Fl(3) W 12s	121.3	15	White octagonal tower, red upper portion. 13.8	Flash 1 s; eclipse 2 s; flash 1 s; eclipse 2 s; flash 1 s; eclipse 5 s. Year round. Chart:4462
892.5 H1234.5	Livingstone Cove	45 52 05 061 58 55.6	Fl G 4s	6.3	4	Cylindrical mast. 5.1	Flash 1 s; eclipse 3 s. Operates at night only. Seasonal. Chart:4404
894.1 H1234.8	Arisaig West	45 45 37.1 062 10 21.3	LFl G 6s	10.4	5	Square skeleton tower, three green and white square daymarks, green square in center. 9.6	Daymarks facing North, West and East. Flash 2 s; eclipse 4 s. Operates in night only. Privately maintained. Seasonal. Chart:4404 Edn 04/12 (G12-022)
894.2 H1234.7	Arisaig East	45 45 37.1 062 10 19.7	Fl R 4s	3.9	3	Cylindrical mast, red, and white triangular daymark, red triangle in center. 3.0	Privately maintained. Seasonal. Chart:4404 Edn 04/12 (G12-023) Edn 06/12 (G12-095)
895 H1236	Baillie Brook	On shore near wharf. 45 42 23.5 062 16 12.9	LFl W 6s	16.8	15	Square skeleton tower, red and white rectangular daymark. 8.4	Flash 2 s; eclipse 4 s. Seasonal. Chart:4404
896 H1236.3	Baileys Brook East Breakwater	On SW. corner of E. breakwater. 45 42 27.9 062 16 27.7	Fl G 4s	4	Cylindrical mast, green, white and black square daymark.	Flash 1 s; eclipse 3 s. Seasonal. Chart:4404 Edn 08/21 (G21-070)
896.1 H1236.4	Baillie Brook West Breakwater	45 42 26.2 062 16 26.5	Fl R 4s	5.8	3	Cylindrical mast. 3.8	Flash 1 s; eclipse 3 s. Operates at night only. Seasonal. Chart:4404
896.5	<i>Merigomish Harbour Approach light buoy SA2</i>	45 40 00.2 062 28 33.7	Fl R 4s	Red spar, marked "SA2".	Seasonal. Chart:4445
896.6	<i>Kings Head light buoy SA6</i>	45 39 10.2 062 28 24.7	Fl R 4s	Red spar, marked "SA6".	Seasonal. Chart:4445
896.8	<i>Merigomish Harbour light buoy SA14</i>	45 38 33.7 062 27 07.7	Q R 1s	Red spar, marked "SA14".	Seasonal. Chart:4940 Edn 11/22 (G22-122)
897 H1244	Pictou Island	On W. point of island. 45 48 15.0 062 36 07.2	Fl W 4s	14.0	6	Square skeleton tower, red rectangular daymark with white horizontal band. 6.9	Year round. Chart:4940 Edn 11/18 (G18-128) Edn 04/24 (G24-038)

ATLANTIC COAST – List of Lights, Buoys and Fog Signals

No.	Name	Position ----- Latitude N. Longitude W.	Light Characteristics	Focal Height in m. above water	Nomi- nal Range	Description ----- Height in meters above ground	Remarks ----- Fog Signals
NORTHUMBERLAND STRAIT – EAST							
898 <i>H1240</i>	Pictou Island Breakwater	On SE. corner of W. breakwater. 45 48 09.5 062 35 08.4	Fl G 4s	4.9	4	Pipe swing pole, green- white-black square daymark.	Flash 1 s; eclipse 3 s. Seasonal. Chart:4940 Edn 12/11 (G11-319) Edn 08/19 (G19-075) Edn 09/20 (G20-153) Edn 04/24 (G24-037)
898.5	Pictou Island East Breakwater	45 48 09.4 062 35 07.1	Iso R 4s	4	Pipe swing pole, red, white and red triangular daymark.	Seasonal. Chart:4404 Edn 07/18 (G18-096)
899 <i>H1237</i>	Pictou Island South	On SW. coast of island. 45 48 13.6 062 35 08.1	Iso W 4s	10.8	6	White pyramid tower with red top. 8.1	Seasonal. Chart:4483 Edn 04/19 (G19-004) Edn 10/23 (G23-141)
899.5 <i>H1238</i>	Pictou Island	SE. point. 45 48 55.2 062 30 49.2	Fl W 4s	17.7	6	Square skeleton tower, red rectangular daymark with white horizontal band. 9.9	Flash 1 s; eclipse 3 s. Year round. Chart:4940 Edn 11/18 (G18-129) Edn 04/24 (G24-040)
900.2	<i>Pictou Island East East Cardinal light buoy SP</i>	45 49 36.2 062 29 48.7	Q(3) W 10s	Black, yellow and black spar, marked "SP".	Seasonal. Chart:4404
900.5	<i>Pictou light buoy SJ</i>	N. of Mackenzie Shoal. 45 42 30.6 062 36 51.9	Mo(A) W 6s	Red and white vertical stripes, marked "SJ".	Seasonal. Chart:4938 Edn 03/19 (G19-006) Edn 08/21 (G21-085)
900.8	<i>Macdonald Reef light buoy SJ2</i>	E. of reef. 45 42 44.2 062 37 25.7	Fl R 4s	Red spar, marked "SJ2".	Seasonal. Chart:4938 Edn 03/19 (G19-006) Edn 10/21 (G21-084)
901	<i>Pictou Harbour light buoy SJ4</i>	S. of Cole Point. 45 41 34.8 062 38 33.0	Q R 1s	Red, marked "SJ4".	Seasonal. Chart:4938 Edn 03/19 (G19-006, 010) Edn 08/21 (G21-086)
901.1	<i>Pictou Harbour light buoy SJ5</i>	45 41 27.9 062 39 01.2	Fl G 4s	Green spar, marked "SJ5".	Seasonal. Chart:4938 Edn 08/21 (G21-088)
901.5	<i>Lighthouse Beach light buoy SJ7</i>	45 41 23.3 062 39 37.7	Q G 1s	Green spar, marked "SJ7".	Seasonal. Chart:4938 Edn 03/19 (G19-006)
901.6	<i>Murdock Shoal light buoy SJ6</i>	45 41 27.3 062 39 30.7	Fl R 4s	Red, marked "SJ6".	Seasonal. Chart:4938 Edn 06/12 (G12-088) Edn 03/19 (G19-006)

ATLANTIC COAST – List of Lights, Buoys and Fog Signals

No.	Name	Position ----- Latitude N. Longitude W.	Light Characteristics	Focal Height in m. above water	Nomi- nal Range	Description ----- Height in meters above ground	Remarks ----- Fog Signals
-----	------	--	--------------------------	--	-----------------------	--	---------------------------------

NORTHUMBERLAND STRAIT – EAST

903 H1256	Pictou Harbour range	On N. side of entrance to harbour. 45 41 18.3 062 40 42.9	F W	6.8	11	White square tower, red top, red vertical stripe. 7.0	Visible in line of range. Year round.
904 H1256.1		261°57' 140.6 m from front.	F W	16.9	11	Square skeleton tower, white daymark, red vertical stripe. 9.6	Visible in line of range. Year round. Mariners requiring the operation of the range lights will have to select VHF channel 65A and key their microphones five (5) times in quick succession. The range lights will be in operation for 30 minutes. If additional time is required, repeat the process above. Chart:4938 Edn 10/11 (G11-267) Edn 11/11 (G11-298, 299) Edn 12/11 (G11-299) Edn 11/12 (G12-199, 200) Edn 03/17 (G16-162, 163) Edn 03/19 (G19-006)
905	Pictou Harbour light buoy SJ11	45 40 55.8 062 40 34.2	Fl G 4s	Green spar, marked "SJ11".	Seasonal. Chart:4938 Edn 03/19 (G19-006) Edn 07/21 (G21-047)
905.2	Pictou Harbour light buoy SJ12	45 40 49.4 062 41 28.1	Q R 1s	Red spar, marked "SJ12".	Seasonal. Chart:4938 Edn 03/19 (G19-006) Edn 08/21 (G21-089)
905.3	Pictou Landing light buoy SJ15	45 40 38.6 062 41 00.1	Q G 1s	Green spar, marked "SJ15".	Seasonal. Chart:4938 Edn 03/19 (G19-006) Edn 08/21 (G21-092)
905.4	Pictou Landing East	45 40 33.6 062 40 59.7	Fl G 4s	Seasonal. Position is approximate. Owned by Small Craft Harbours. Chart:4938 Edn 06/16 (G16-029) Edn 03/19 (G19-006)
905.5	Pictou Landing West	45 40 33.5 062 41 00.7	Fl R 4s	2	Seasonal. Position is approximate. Owned by Small Craft Harbours. Chart:4938 Edn 06/16 (G16-030) Edn 03/19 (G19-006)
905.55	Hector Quay light buoy SJD	45 40 17.1 062 42 41.0	Fl(2) W 5s	Black, red and black spar, marked "SJD".	Seasonal. Chart:4938 Edn 08/21 (G21-094) Edn 08/23 (G23-027)
905.6	Norway Reach light buoy SJ19	East River of Pictou. 45 39 50.3 062 42 46.7	Q G 1s	Green spar, marked "SJ19".	Seasonal. Chart:4938 Edn 06/18 (G18-062) Edn 03/19 (G19-006)

ATLANTIC COAST – List of Lights, Buoys and Fog Signals

No.	Name	Position ----- Latitude N. Longitude W.	Light Characteristics	Focal Height in m. above water	Nomi- nal Range	Description ----- Height in meters above ground	Remarks ----- Fog Signals
NORTHUMBERLAND STRAIT – EAST							
906.4 H1248.05	Lighthouse Beach	S. side of entrance to harbour. 45 41 14.1 062 39 48.2	Fl W 4s	8.9	6	Square skeleton tower, white rectangular daymark, red band at top and bottom. 7.2	Flash 1 s; eclipse 3 s. Radar reflector. Year round. Chart:4938 Edn 03/19 (G19-006)
906.6 H1260.5	Pictou Marina	End of the floating dock. 45 40 27.9 062 42 39.4	Q G 1s	2.0 1.8	Private aid. Operates 24 h. Seasonal. Chart:4938 Edn 03/19 (G19-006)
909	Norway Reach light buoy SJ27/3	S. of Indian Cross Point. 45 38 28.3 062 41 26.7	Fl G 4s	Green spar, marked "SJ27/3".	Seasonal. Chart:4938 Edn 10/13 (G13-119) Edn 08/15 (G13-119) Edn 03/19 (G19-006)
909.5	Stonehouse Point light buoy SJ38	45 37 32.2 062 39 07.7	Q R 1s	Red spar, marked "SJ38".	Seasonal. Chart:4938 Edn 03/19 (G19-006)
912.5	Caribou light buoy SQ2	45 44 40.3 062 38 32.5	Q R 1s	Red spar, marked "SQ2".	Seasonal. Chart:4483
913	Caribou Harbour light and bell buoy SS1	S. side of channel. 45 45 08 062 39 44	Fl G 4s	Green, marked "SS1".	Seasonal. Chart:4483
	Racon - -. (G) X & S Band						
913.2	Caribou Harbour Entrance light buoy SS2	N. side of channel. 45 45 10 062 39 54.7	Q R 1s	Red spar, marked "SS2".	Seasonal (in place year round). Chart:4483 Edn 03/17 (G17-007)
913.4	Caribou Harbour light buoy SS3	S. side of channel. 45 45 03.2 062 40 10.2	Fl G 4s	Green spar, marked "SS3".	Seasonal (in place year round). Chart:4483 Edn 03/17 (G17-007)
913.6	Caribou Harbour light buoy SS6	N. side of channel. 45 45 05.4 062 40 16.8	Fl R 4s	Red spar, marked "SS6".	Seasonal (in place year round). Chart:4483 Edn 03/17 (G17-007)
914	Caribou Harbour light buoy SS7	S. side of channel. 45 44 58.7 062 40 35.2	Q G 1s	Green spar, marked "SS7".	Seasonal (in place year round). Chart:4483 Edn 03/17 (G17-007)
915	Caribou Harbour light buoy SS8	45 45 01.7 062 40 36.9	Q R 1s	Red spar, marked "SS8".	Seasonal (in place year round). Chart:4483 Edn 03/17 (G17-007)
915.4	Caribou Harbour light buoy SS10	45 44 56.6 062 40 46.2	Fl R 4s	Red spar, marked "SS10".	Seasonal (in place year round). Chart:4483 Edn 03/17 (G17-007)

ATLANTIC COAST – List of Lights, Buoys and Fog Signals

No.	Name	Position ----- Latitude N. Longitude W.	Light Characteristics	Focal Height in m. above water	Nomi- nal Range	Description ----- Height in meters above ground	Remarks ----- Fog Signals
-----	------	--	--------------------------	--	-----------------------	--	---------------------------------

NORTHUMBERLAND STRAIT – EAST

916	Caribou Harbour Inner light buoy SS11	Off NW. point of Doctor Island. 45 44 49.5 062 40 52.3	Q G 1s	Green spar, marked "SS11".	Seasonal (in place year round). Chart:4483 Edn 03/17 (G17-007)
916.2	Caribou Harbour light buoy SS12	45 44 51.5 062 40 55.5	Q R 1s	Red spar, marked "SS12".	Seasonal (in place year round). Chart:4483 Edn 03/17 (G17-007)
916.4	Caribou Harbour light buoy SS16	NW. side of channel. 45 44 36.8 062 41 09.7	Fl R 4s	Red spar, marked "SS16".	Seasonal (in place year round). Chart:4483 Edn 03/17 (G17-007)
917	Caribou Harbour light buoy SS15	45 44 35.6 062 41 03.7	Fl G 4s	Green spar, marked "SS15".	Seasonal (in place year round). Chart:4483 Edn 03/17 (G17-007)
918 H1272	Caribou	On Caribou Point, NE. end of Gull Island. 45 45 52.2 062 40 50.4	Fl(3) W 20s	12.7	9	White square tower, red upper portion. 12.6	Flash 1 s; eclipse 1 s; flash 1 s; eclipse 1 s; flash 1 s; eclipse 15 s. Emergency light. Year round. Chart:4483
919	Gull Rock light and bell buoy SP2	NE. of Caribou Reef. 45 46 28.7 062 40 24.7	Fl R 4s	Red, marked "SP2".	Seasonal. Chart:4483
919.1	Toney River East	On East breakwater. 45 46 24.8 062 53 21.8	Fl G 5s	2	Post.	Seasonal. Chart:4405 Edn 11/15 (G15-144)
919.6	Toney River light buoy SU1	45 46 42.2 062 53 19.7	Fl G 4s	Green spar, marked "SU1".	Seasonal. Chart:4405
919.7 H1273	Toney River Wharf	Outer end of breakwater. 45 46 26 062 53 23.8	Fl R 4s	5.5	3	Cylindrical mast. 3.1	Flash 1 s; eclipse 3 s. Seasonal. Chart:4405 Edn 11/12 (G09-030)
920.1	Skinnners Cove Wharf Light	On NE. corner of W. breakwater. 45 47 40.2 063 02 40.6	Fl R 4s	6.3	4	Square skeleton tower, red and white rectangular daymark. 5.5	Flash 1 s; eclipse 3 s. Seasonal. Chart:4405 Edn 04/19 (G19-012)
920.5	Eastern Passage light buoy UA2	NE. of Cape John. 45 49 13.4 063 07 42.7	Fl R 4s	Red spar, marked "UA2".	Seasonal. Chart:4497
920.6	Jollimore Reef light buoy UD3	45 46 15.9 063 12 59.5	Q G 1s	Green spar, marked "UD3".	Seasonal. Chart:4497
920.7	Chamber Point light buoy UD4	45 45 06.4 063 14 21.7	Q R 1s	Red spar, marked "UD4".	Seasonal. Chart:4497

ATLANTIC COAST – List of Lights, Buoys and Fog Signals

No.	Name	Position ----- Latitude N. Longitude W.	Light Characteristics	Focal Height in m. above water	Nomi- nal Range	Description ----- Height in meters above ground	Remarks ----- Fog Signals
-----	------	--	--------------------------	--	-----------------------	--	---------------------------------

NORTHUMBERLAND STRAIT – EAST

920.8	Barachois Harbour light buoy UD4/2	45 44 32.8 063 15 14.2	Fl R 4s	Red spar, marked "UD4/2".	Seasonal. Chart:4497
920.9	Malagash Point light buoy UE6	SW. of point. 45 47 45.4 063 13 04.7	Fl R 4s	Red spar, marked "UE6".	Seasonal. Chart:4497
921 H1276	Amet Island	Centre of island. 45 50 05.4 063 10 39.7	Fl W 4s	11.9	9	Square skeleton tower, red and white rectangular daymark. 6.7	Flash 1 s; eclipse 3 s. Seasonal. Chart:4497 Edn 07/10 (G10-091) Edn 01/22 (G21-235)
921.1	Malagash Wharf	On SE. end of wharf. 45 46 29 063 17 43.9	Iso G 2s	5.7	5	Red square skeleton tower. 5.4	Seasonal. Chart:4497
921.2	Cape John West	45 47 50.3 063 07 25.4	Fl G 4s	2	Green, White and Black square daymark.	Privately maintained. Seasonal. Operation at night only. Chart:4404 Edn 06/16 (G16-031)
921.21	Cape John East	45 47 51.0 063 07 23.4	Fl R 4s	2	Red triangular daymark.	Privately maintained. Seasonal. Operation at night only. Chart:4404 Edn 06/16 (G16-032)
921.3	Wallace Harbour light buoy UH	E. of Oak Island Bar. 45 48 56.7 063 20 59	Mo(A) W 6s	Spar, red and white vertical stripes, marked "Wallace Harbour UH".	Seasonal. Chart:4402
921.4	Oak Island Bar light buoy UH2	45 48 26.3 063 22 00.7	Q R 1s	Red spar, marked "UH2".	Seasonal. Chart:4402
921.5	Horton Bank light buoy UH3	45 48 59.9 063 23 04.8	Q G 1s	Green spar, marked "UH3".	Seasonal. Chart:4402
921.6	Horton Bank light buoy UH5	N. of bank. 45 49 16.9 063 24 03.9	Q G 1s	Green spar, marked "UH5".	Seasonal. Chart:4402
923.3	Palmer Point light buoy UH12	Off point. 45 49 07.3 063 25 50.6	Fl R 4s	Red spar, marked "UH12".	Seasonal. Chart:4402
923.5	Wallace Harbour light buoy UH16	NE. of Macfarlane Point. 45 48 56.1 063 26 58.3	Q R 1s	Red spar, marked "UH16".	Seasonal. Chart:4402 Edn 12/21 (G21-236)
923.7	Macfarlane Point light buoy UH17	N. of point. 45 48 57.5 063 27 48.5	Q G 1s	Green, marked "UH17".	Seasonal. Chart:4402 Edn 12/21 (G21-237)

ATLANTIC COAST – List of Lights, Buoys and Fog Signals

No.	Name	Position ----- Latitude N. Longitude W.	Light Characteristics	Focal Height in m. above water	Nomi- nal Range	Description ----- Height in meters above ground	Remarks ----- Fog Signals
-----	------	--	--------------------------	--	-----------------------	--	---------------------------------

NORTHUMBERLAND STRAIT – EAST

924 H1283	Wallace Harbour Sector	45 48 46.8 063 27 43.6	F R W G	12.4	21	White pyramid tower, white top. 8.1	Red from 254° to 256°; AI RW from 256° to 257°; white from 257° to 258°; AI GW from 258° to 259°; green from 259° to 261°. White sector indicates preferred channel. Operates 24 h. Seasonal. Chart:4402 Edn 03/19 (G19-011, 014)	
925.1	Wallace Wharf	On outer end of wharf. 45 48 55.9 063 28 25.1	Fl R	3s	6.3	6	Square skeleton tower, 3 red and white triangular daymark, red triangular in center. 5.4	Flash 1 s; eclipse 2 s. Seasonal. Chart:4402 Edn 12/11 (G10-244)	
Pugwash Harbour									
925.2	<i>Pugwash Harbour light buoy UK2</i>	<i>NW. of Pugwash Point. 45 54 06.3 063 41 18.8</i>	<i>Fl</i>	<i>R</i>	<i>4s</i>	<i>.....</i>	<i>.....</i>	<i>Red spar, marked "UK2". Seasonal (in place year round). Chart:4498 Edn 03/17 (G17-007)</i>	
925.4	<i>Pugwash Harbour Entrance light buoy UK3</i>	<i>N. of Pugwash Road. 45 52 54.2 063 41 40.0</i>	<i>Q</i>	<i>G</i>	<i>1s</i>	<i>.....</i>	<i>.....</i>	<i>Green spar, marked "UK3". Seasonal (in place year round). Chart:4498 Edn 03/17 (G17-007)</i>	
925.6	<i>Pugwash Reef West Cardinal light buoy UN</i>	<i>45 52 49.7 063 41 14.5</i>	<i>Q(9)</i>	<i>W</i>	<i>15s</i>	<i>.....</i>	<i>.....</i>	<i>Yellow, black and yellow spar, marked "UN". Seasonal. Chart:4498 Edn 08/12 (G12-139)</i>	
927 H1292	Biglow Point range	On the point, eastward of point. 45 51 16 063 40 56	F	G	15.1	16	Square skeleton tower, white daymark, red vertical stripe. 5.0	Visible in line of range. Seasonal.
928 H1292.1		160°32' 479.1m from front.	F	G	28.2	16	Square skeleton tower, white daymark, red vertical stripe. 11.1	Visible in line of range. Seasonal. Chart:4498 Edn 12/10 (G10-195) Edn 05/12 (G10-196)
929	<i>Pugwash Road light buoy UK7</i>	<i>45 51 57.1 063 41 14.5</i>	<i>Q</i>	<i>G</i>	<i>1s</i>	<i>.....</i>	<i>.....</i>	<i>Green spar, marked "UK7". Seasonal (in place year round). Chart:4498 Edn 08/12 (G12-138)</i>	
929.2	<i>Pugwash light buoy UK8</i>	<i>45 52 05.3 063 41 23.2</i>	<i>Fl</i>	<i>R</i>	<i>4s</i>	<i>.....</i>	<i>.....</i>	<i>Red spar, marked "UK8". Seasonal. Chart:4498 Edn 10/09 (G09-126)</i>	
929.3	<i>Pugwash Road Turning light buoy UK9</i>	<i>45 51 51.2 063 41 01.8</i>	<i>Q</i>	<i>G</i>	<i>1s</i>	<i>.....</i>	<i>.....</i>	<i>Green spar, marked "UK9". Seasonal (in place year round). Chart:4498 Edn 03/17 (G17-007)</i>	
929.5	<i>Pugwash Bar North light buoy UK11</i>	<i>45 51 51.6 063 40 52.3</i>	<i>Fl</i>	<i>G</i>	<i>4s</i>	<i>.....</i>	<i>.....</i>	<i>Green spar, marked "UK11". Seasonal (in place year round). Chart:4498 Edn 03/17 (G17-007)</i>	

ATLANTIC COAST – List of Lights, Buoys and Fog Signals

No.	Name	Position ----- Latitude N. Longitude W.	Light Characteristics	Focal Height in m. above water	Nomi- nal Range	Description ----- Height in meters above ground	Remarks ----- Fog Signals	
NORTHUMBERLAND STRAIT – EAST								
930	Pugwash Channel light buoy UK13	45 51 52.0 063 40 30.7	Q G 1s	Green spar, marked "UK13".	Seasonal (in place year round). Chart:4498 Edn 03/17 (G17-007)	
931 H1296	Steven Point range	On shore, N. of point. 45 51 52.3 063 40 03.4	F R	9.9	5	Square skeleton tower, white daymark red vertical stripe. 5.4	Visible in line of range. Seasonal.
932 H1296.1		086°22' 470.2m from front.	F R	27.3	5	Square skeleton tower, white daymark, red vertical stripe. 6	Visible in line of range. Seasonal. Chart:4498 Edn 12/10 (G10-193) Edn 11/13 (G13-147) Edn 01/15 (G14-192, 193)
933	Pugwash Channel 1 st Turn light buoy UK16	45 51 49.8 063 40 30.3	Q R 1s	Red spar, marked "UK16".	Seasonal (in place year round). Chart:4498 Edn 03/17 (G17-007)	
934	Pugwash Channel light buoy UK18	45 51 44.8 063 40 22.7	Q R 1s	Red spar, marked "UK18".	Seasonal (in place year round). Chart:4498 Edn 03/17 (G17-007)	
935 H1300	Fishing Point range	On point. 45 52 10.5 063 40 27.2	F G	8.4	10	Square skeleton tower, white daymark, red vertical stripe. 4.1	Visible in line of range. Seasonal.
936 H1300.1		350°30' 258.3m from front.	F G	11.9	10	Square skeleton tower, white daymark, red vertical stripe. 8.1	Visible in line of range. Seasonal. Chart:4498 Edn 12/10 (G10-197) Edn 11/12 (G10-198) Edn 12/13 (G13-066, 065)
937	Pugwash Channel light buoy UK19	45 51 39.7 063 40 17.9	Fl G 4s	Green spar, marked "UK19".	Seasonal (in place year round). Chart:4498 Edn 03/17 (G17-007)	
937.5	Pugwash Channel light buoy UK25	W. of Pineo Point. 45 51 11.3 063 40 11	Q G 1s	Green, marked "UK25".	(Winter spar.) Seasonal. Chart:4498 Edn 08/12 (G12-143)	
937.8	Pugwash Harbour light buoy UK28	45 51 09.8 063 40 14.3	Fl R 4s	Red spar, marked "UK28".	Seasonal (in place year round). Chart:4498 Edn 03/17 (G17-007) Edn 08/21 (G21-080)	
938	Page Point North light buoy UK30	N. of point. 45 51 03.9 063 40 02.0	Fl R 4s	Red spar, marked "UK30".	Seasonal (in place year round). Chart:4498 Edn 03/17 (G17-007)	
938.5	Page Point East light buoy UK32	NE. of point. 45 51 00.3 063 39 56.4	Q R 1s	Red, marked "UK32".	(Winter spar.) Seasonal. Chart:4498	

ATLANTIC COAST – List of Lights, Buoys and Fog Signals

No.	Name	Position ----- Latitude N. Longitude W.	Light Characteristics	Focal Height in m. above water	Nomi- nal Range	Description ----- Height in meters above ground	Remarks ----- Fog Signals
-----	------	--	--------------------------	--	-----------------------	--	---------------------------------

NORTHUMBERLAND STRAIT – EAST

939 H1291	Bergmans Point range	On point. 45 51 41.9 063 42 30.9	Iso Y 1s	12.0	18	Square skeleton tower, white daymark with red vertical stripe. 5.0	Visible in line of range. Operates 24 h. Seasonal.
940 H1291.1		205°13' 169.3 m from front.	Iso Y 4s	16.7	16	Square skeleton tower, white daymark, red vertical stripe. 9.6	Visible in line of range. Seasonal. Chart:4498 Edn 10/10 (G10-147, 148) Edn 12/10 (G10-206, 207) Edn 12/23
940.3	<i>Northport Fairway light buoy UP</i>	45 56 24.2 063 50 54.7	Mo(A) W 6s	<i>Red and white vertical stripes, marked "UP".</i>	Seasonal. Chart:4406 Edn 11/13 (G13-151) Edn 03/14 (G13-151)

ATLANTIC COAST – List of Lights, Buoys and Fog Signals

No.	Name	Position ----- Latitude N. Longitude W.	Light Characteristics	Focal Height in m. above water	Nomi- nal Range	Description ----- Height in meters above ground	Remarks ----- Fog Signals
PRINCE EDWARD ISLAND							
942	East Point Reef East Cardinal light and whistle buoy NDN	Off East reef. 46 28 04.2 061 56 14.6	Q(3) W 10s	Black, yellow and black, marked "NDN".	Seasonal. Chart:4023
943 H920	East Point	Near S. shore of point. 46 27 09.1 061 58 18.6	Fl W 5s	27.1	11	White octagonal tower, red upper portion. 19.5	Flash 2 s; eclipse 3 s. Year round. Chart:4403 Edn 12/10 (G10-182)
946	Souris Harbour light and whistle buoy NA	Entrance to Colville Bay. 46 19 46.1 062 15 23.7	Mo(A) W 6s	Red and white vertical stripes, marked "NA-Souris Harbour".	Seasonal. Chart:4419
947 H922	Souris East	On Knight Point, SE. of breakwater. 46 20 45.1 062 14 50.9	Iso W 4s	27.2	13	White square tower, red upper portion. 14.4	Operates at night only. Year round. Chart:4419
948 H924	Souris East Breakwater	On outer end of breakwater. 46 20 51.0 062 15 17.4	Fl R 4s	10.5	8	Square skeleton tower. 9.1	Flash 1 s; eclipse 3 s. Chart:4419 Edn 07/16
948.05	Rollo Bay light buoy NC1	46 19 24.2 062 19 27.7	Q G 1s	Green, marked "NC1".	Seasonal. Chart:4403
948.09	Fortune Bay Entrance light buoy NC5	46 19 33.2 062 20 11.1	Fl G 4s	Green, marked "NC5".	Seasonal. Chart:N/A Edn 06/18 (G18-048, 053)
948.1	Fortune Bay Entrance light buoy NC6	46 19 42 062 20 24	Fl R 4s	Red spar, marked "NC6".	Seasonal. Chart:4403
948.2	Fortune Bay Entrance light buoy NC8	46 19 42 062 20 42	Q R 1s	Red spar, marked "NC8".	Seasonal. Chart: N/A
948.22	Bay Fortune Entrance light buoy NC9	46 19 39.4 062 20 45.4	Q G 1s	Green, marked "NC9".	Seasonal. Chart:N/A Edn 06/19 (G18-051, 052)
948.5	Annandale light buoy NE	In Boughton Bay. 46 14 31.2 062 23 00.8	Mo(A) W 6s	Red and white vertical stripes, marked "NE".	Seasonal. Chart:4935 Edn 10/19 (G19-076)
948.6	Annandale Grand River East light buoy NE2	46 14 55.8 062 23 54.1	Fl R 4s	Red, marked "NE2".	Seasonal. Chart:4935 Edn 09/14 (G14-040) Edn 10/19 (G19-076)

ATLANTIC COAST – List of Lights, Buoys and Fog Signals

No.	Name	Position ----- Latitude N. Longitude W.	Light Characteristics	Focal Height in m. above water	Nomi- nal Range	Description ----- Height in meters above ground	Remarks ----- Fog Signals
PRINCE EDWARD ISLAND							
949.5	Annandale Sector Light	46 15 32.9 062 25 19.7	F R W G	9.2	13	White square tower with red top, red-white-red rectangular daymark. 5.8 Green from 304°30'00" to 303°30'00"; White from 303°30'00" to 302°30'00"; Red from 302°30'00" to 301°30'00". White sector indicates preferred channel. Operates 24 h. Seasonal. Chart:4935 Edn 02/15 (G14-208) Edn 08/19 (G19-076)
950.1	Annandale Grand River East light buoy NE5	Boughton Bay. 46 15 09.7 062 24 30.8	Fl G	4s	Green, marked "NE5". Seasonal. Chart:4935 Edn 09/14 (G14-044) Edn 10/19 (G19-076)
950.12	Annandale Grand River East light buoy NE7	46 15 18.2 062 24 51.1	Q G	1s	Green, marked "NE7". Seasonal. Chart:4935 Edn 09/14 (G14-046) Edn 10/19 (G19-076) Edn 11/22 (G22-147)
950.15	Annandale Grand River East light buoy NE9	46 15 24.3 062 25 19.9	Fl G	4s	Green spar, marked "NE9". Operates 24 h. Seasonal. Chart:4935 Edn 05/16 (G16-041) Edn 10/19 (G19-076)
950.2	Annandale Grand River East light buoy NE10	SE. of Annandale wharf. 46 15 26.8 062 25 20.8	Fl R	4s	Red, marked "NE10". Seasonal. Chart:4935 Edn 09/14 (G14-049) Edn 10/19 (G19-076) Edn 11/22 (G22-148)
950.3 H0928.15	Annandale Breakwater West	46 15 29.0 062 25 29.0	Q G	1s	3.9	1	Pipe swing pole, green- white-green square daymark. 3.3 Seasonal. Chart:4935 Edn 02/13 (G12-217) Edn 08/19 (G19-076)
951 H0930	Launching Pond Breakwater	On outer end of N. breakwater. 46 13 13.3 062 24 32.6	Fl R	3s	5.4	4	Cylindrical mast. 3.7 Flash 1 s; eclipse 2 s. Privately maintained. Seasonal. Chart:4421 Edn 08/09 (G09-043) Edn 04/15 (G15-017) Edn 06/15 (G15-037)
951.2 H0931	Launching Pond South Breakwater	46 13 12.3 062 24 33.6	Fl G	4s	4.5	4	Cylindrical mast. 3.6 Privately maintained. Seasonal. Chart:4421 Edn 08/09 (G09-044) Edn 04/15 (G15-018)
951.5	Launching Point light buoy NY2	46 13 06.2 062 24 05.8	Fl R	4s	Red spar, marked "NY2". Seasonal. Chart:4935 Edn 10/19 (G19-076)
951.6	Cardigan River light buoy NJ2	Cardigan Bay. 46 12 03.2 062 29 51.2	Fl R	4s	Red, marked "NJ2". Seasonal. Chart:4935 Edn 10/19 (G19-076)

ATLANTIC COAST – List of Lights, Buoys and Fog Signals

No.	Name	Position ----- Latitude N. Longitude W.	Light Characteristics	Focal Height in m. above water	Nomi- nal Range	Description ----- Height in meters above ground	Remarks ----- Fog Signals
PRINCE EDWARD ISLAND							
951.7	MacPhee Shoal light buoy NJ3	Cardigan Bay. 46 12 02.7 062 30 20.7	Fl G 4s	Green, marked "NJ3".	Seasonal. Chart:4935 Edn 10/19 (G19-076)
951.75	Cardigan River light buoy NJ7	Morrison Beach. 46 12 52.5 062 32 07.1	Fl G 4s	Green, marked "NJ7".	Seasonal. Chart:4935 Edn 03/14 (G13-142) Edn 04/14 (G13-142) Edn 10/19 (G19-076)
951.8	Cardigan River light buoy NJ14	46 13 24.2 062 33 48.7	Fl R 4s	Red, marked "NJ14".	Seasonal. Chart:4935 Edn 03/14 (G14-008) Edn 10/19 (G19-076)
951.85	Cardigan River (Wilson's Point) light buoy NJ15	46 13 23.7 062 34 16.6	Q G 1s	Green, marked "NJ15".	Seasonal. Carte:4422 Edn 03/14 (G14-009)
951.9	Cardigan River (Crawford's Point) light buoy NJ18	46 13 24.2 062 34 52.6	Q R 1s	Red, marked "NJ18".	Seasonal. Carte:4422 Edn 03/14 (G14-011)
951.91	Cardigan River (Owen's Flats) light buoy NJ23	46 14 00.0 062 36 33.6	Q G 1s	Green, marked "NJ23".	Seasonal. Chart:4935 Edn 08/14 Edn 12/21 (G21-240)
951.95	Cardigan River light buoy NJ25	Owen's Point. 46 13 58.8 062 36 38.4	Fl G 4s	Green, marked "NJ25".	Seasonal. Chart:4935 Edn 02/14 (G14-012) Edn 12/21 (G21-241)
952	Cardigan River light buoy NJ30	46 13 55 062 36 44.1	Q R 1s	Red, marked "NJ30".	Seasonal. Chart:4422 Edn 02/14 (G14-010)
952.5	Georgetown light buoy NH	In Cardigan Bay. 46 09 15.2 062 27 01.6	Mo(A) W 6s	Red and white vertical stripes, marked "NH".	Seasonal. Chart:4422
953 H0932	Panmure Head	SE. extremity of Cardigan Bay. 46 08 39.2 062 27 59.7	Fl W 4s	25.0	19	White octagonal tower with red top. 18.6	Year round. Chart:4935 Edn 04/10 (G10-018) Edn 08/19 (G19-076)
953.4	Cardigan Shoal light buoy NH4	46 09 41.6 062 29 53.9	Fl R 4s	Red spar, marked "NH4".	Seasonal (in place year round). Operates 24 h. Carte:4422 Edn 08/16 (G16-113)
953.5	Wheeler Bar light buoy NH3	E. of bar. 46 09 30.2 062 29 41.4	Fl G 4s	Green spar, marked "NH3".	Seasonal (in place year round). Chart:4935 Edn 07/15 (G15-041) Edn 08/22 (G22-063)

ATLANTIC COAST – List of Lights, Buoys and Fog Signals

No.	Name	Position ----- Latitude N. Longitude W.	Light Characteristics	Focal Height in m. above water	Nomi- nal Range	Description ----- Height in meters above ground	Remarks ----- Fog Signals
PRINCE EDWARD ISLAND							
953.7	Georgetown Range light buoy NH9	Georgetown Harbour. 46 09 45.7 062 31 10.2	Q G 1s	Green spar, marked "NH9".	Year round. Chart:4935 Edn 08/15 (G15-054) Edn 08/22 (G22-064)
954	St. Andrews Point light buoy NH10	46 09 55.2 062 31 13.7	Q R 1s	Red spar, marked "NH10".	Seasonal (in place year round). Chart:4422 Edn 03/17 (G17-007)
956.15	Gaudin Point light buoy NH14	Georgetown. 46 10 33.3 062 32 25.7	Fl R 4s	Red spar, marked "NH14".	Seasonal. Chart:4935 Edn 09/23 (G23-045)
956.2	Thrumcap Spit light buoy NH12	Off spit. 46 10 08.7 062 31 33.7	Fl R 4s	Red, marked "NH12".	Seasonal. Chart:4935 Edn 01/24
956.3	Aitken Point light buoy NH15	Montague River entrance. 46 10 34.2 062 33 03.7	Q G 1s	Green, marked "NH15".	Seasonal. Chart:4935 Edn 01/24
956.4	Brudenell Point light buoy NH18	46 10 34.2 062 33 36.7	Q R 1s	Red spar, marked "NH18".	Seasonal. Chart:4422
957 H0939	Lower Montague Wharf	NW. corner of wharf. 46 10 14.2 062 33 46.5	Fl G 4s	6.0	4	Pipe swing pole. 5.1	Flash 1 s; eclipse 3 s. Seasonal. Chart:4935 Edn 08/19 (G19-076) Edn 10/21 (G21-209)
957.3	Montague River light buoy NH22	46 10 30.2 062 35 58.7	Fl R 4s	Red, marked "NH22".	Seasonal. Chart:4935 Edn 01/24
957.4	Montague River light buoy NH23	46 10 30.2 062 36 21.7	Q G 1s	Green, marked "NH23".	Seasonal. Chart:4935 Edn 01/24
957.41	Montague River light buoy NH27	46 10 16.2 062 36 57.6	Fl G 4s	Green spar, marked "NH27".	Seasonal. Chart:4422
957.5	Montague River light buoy NH30	46 10 06.2 062 37 13.7	Q R 1s	Red, marked "NH30".	Seasonal. Chart:4935 Edn 01/24
957.7	Montague River light buoy NH38	46 09 58.9 062 37 49.9	Fl R 4s	Red spar, marked "NH38".	Seasonal. Chart:4935 Edn 08/20 (G20-080)
957.8	Montague River light buoy NH43	46 10 02.1 062 38 14.8	Q G 1s	Green spar, marked "NH43".	Seasonal. Chart:4935 Edn 09/23 (G23-046)
957.9	Montague River light buoy NH45	46 09 58.4 062 38 30.5	Fl G 4s	Green spar, marked "NH45".	Seasonal. Chart:4935 Edn 01/23 (G22-160)

ATLANTIC COAST – List of Lights, Buoys and Fog Signals

No.	Name	Position ----- Latitude N. Longitude W.	Light Characteristics	Focal Height in m. above water	Nomi- nal Range	Description ----- Height in meters above ground	Remarks ----- Fog Signals	
PRINCE EDWARD ISLAND								
958.5	Graham Ledge light buoy NP	46 05 45.2 062 25 57.7	Mo(A) W 6s	Red and white vertical stripes, marked "NP".	Seasonal. Chart:4403	
959 H0949	Graham Pond	On outer end of N. breakwater. 46 05 46.7 062 27 04.5	Iso R 4s	6.0	3	Square skeleton tower. 5.1	Seasonal. Chart:4935 Edn 09/10 (G10-145) Edn 12/21 (G21-242)	
960 H0949.2	Graham Pond South Breakwater	On S. breakwater. 46 05 45.8 062 27 05.5	Fl G 4s	4	Pipe tower, green, white and black square daymark.	Flash 1 s; eclipse 3 s. Seasonal. Chart:4935 Edn 06/10 (G10-089) Edn 08/21 (G21-039)	
960.1 H0949.3	Graham Pond West Breakwater	46 05 47.7 062 27 03.4	Fl Y 4s	3.6	2	Cylindrical mast. 2.6	Privately maintained. Seasonal. Chart:4403	
960.2 H0949.4	Graham Pond East Breakwater	46 05 46.8 062 27 01.2	Fl R 4s	3.2	3	Pipe swing pole, red-white- red triangular daymark. 2.6	Flash 1 s; eclipse 3 s. Seasonal. Chart:4935 Edn 07/19 (G19-041)	
961	Murray Harbour light buoy NM	Off harbour entrance. 46 02 05.2 062 27 08.2	Mo(A) W 6s	Red and white vertical stripes spar, marked "NM".	Seasonal. Chart:4935 Edn 01/24	
963	Murray Harbour Entrance light buoy NM3	E. of Oldstore Point. 46 01 40.2 062 27 46.2	Fl G 4s	Green marked "NM3".	Seasonal. Chart:4420 Edn 08/11 (G11-218) Edn 08/13 (G13-092) Edn 09/14 (G14-082)	
963.5	Murray Harbour light buoy NM6	Off Oldstore Point. 46 01 31.6 062 28 18.8	Fl R 4s	Red, marked "NM6".	Seasonal. Chart:4420 Edn 09/10 (G10-115)	
963.6	Murray Harbour light buoy NM7	46 01 21.6 062 28 39.0	Q G 1s	Green, marked "NM7".	Seasonal. Chart:4420 Edn 10/10 (G10-120) Edn 08/11 (G11-219) Edn 09/14 (G14-080)	
964 H0954	Murray Harbour range	On Beach Point, S. side of harbour. 46 01 17.5 062 28 41.7	F R	6.3	10	White square tower with red top and red vertical stripe. 7.2	Visible in line of range. Operates 24 h. Seasonal.
965 H0954.1		234°04' 1360.9 m from front.	F R	17.8	10	White pyramid tower with red top and red vertical stripe. 13.6	Visible in line of range. Operates 24 h. Seasonal. Chart:4935 Edn 08/19 (G19-076)
964.1	Sable Point light buoy NM6/2	46 01 13.2 062 28 56.4	Fl R 4s	Red spar, marked "NM6/2".	Seasonal. Chart:4935 Edn 09/20 (G20-149) Edn 11/21 (G21-175)	

ATLANTIC COAST – List of Lights, Buoys and Fog Signals

No.	Name	Position ----- Latitude N. Longitude W.	Light Characteristics	Focal Height in m. above water	Nomi- nal Range	Description ----- Height in meters above ground	Remarks ----- Fog Signals
PRINCE EDWARD ISLAND							
966	Sable Point light buoy NM8	46 01 10.2 062 29 04.2	Fl R 4s	Red, marked "NM8".	Seasonal. Chart:4935 Edn 08/11 (G11-220) Edn 11/21 (G21-176)
966.5	Beach Point light buoy NM11	46 01 07.2 062 29 13.6	Fl G 4s	Green, marked "NM11".	Seasonal. Chart:4420 Edn 08/11 (G11-221)
966.6	Murray Harbour light buoy NM12	46 01 09.5 062 29 12.7	Q R 1s	Red, marked "NM12".	Seasonal. Chart:4420 Edn 09/10 (G10-119)
967 H0956	Beach Point Breakwater	On outer end, E. breakwater. 46 01 00.3 062 29 12.9	Fl G 4s	4	Pipe swing pole. 10.2	Seasonal. Chart:4935 Edn 08/19 (G19-076) Edn 10/21 (G21-208)
968	Penny Point light buoy NM13	On S. side of dredged cut. 46 01 04.9 062 29 37.9	Fl G 4s	Green, marked "NM13".	Seasonal. Chart:4420 Edn 08/11 (G11-213)
968.1	Murray Harbour light buoy NM14	46 01 07.4 062 29 42.6	Fl R 4s	Red, marked "NM14".	Seasonal. Chart:4420 Edn 08/11 (G11-214)
968.3	Murray Harbour light buoy NM16	46 01 07.7 062 29 59.2	Fl R 4s	Red, marked "NM16".	Seasonal. Chart:4420 Edn 08/11 (G11-216)
969	Machons Point light buoy NM15	SE. of point. 46 01 06 062 30 03	Q G 1s	Green, marked "NM15".	Seasonal. Chart:4420 Edn 10/14 (G14-083)
969.5 H0958	Murray Harbour Village range	On shore line. 46 00 24.2 062 31 25.1	Iso R 1s	6.4	13	Square skeleton tower, white daymark with red vertical stripe. 6.0	Visible in line of range. Seasonal.
969.6 H0958.1		233°44' 100.9 m from front.	Iso R 4s	9.5	14	Square skeleton tower, white daymark with red vertical stripe. 6.7	Visible in line of range. Seasonal. Chart:4935 Edn 12/10 (G10-139) Edn 09/18 (G18-115, 116) Edn 08/19 (G19-076)
969.7	Sharams Point light buoy NM24	N. of point. 46 01 30.7 062 31 12.6	Q R 1s	Red boat type, marked "NM24".	Seasonal. Chart:4420
969.8	Reynolds Island light buoy NM30	W. of island. 46 02 04.2 062 31 41.4	Q R 1s	Red, marked "NM30".	Seasonal. Chart:4420 Edn 10/14 (G14-081)
969.9	Fairchild Point light buoy NM33	NE. of point. 46 02 34.7 062 31 46.7	Q G 1s	Green, marked "NM33".	Seasonal. Chart:4935 Edn 01/24

ATLANTIC COAST – List of Lights, Buoys and Fog Signals

No.	Name	Position ----- Latitude N. Longitude W.	Light Characteristics	Focal Height in m. above water	Nomi- nal Range	Description ----- Height in meters above ground	Remarks ----- Fog Signals
PRINCE EDWARD ISLAND							
970.4	Bear Reef East Cardinal light buoy NN	46 00 44.2 062 26 17.2	Q(3) W 10s	Black, yellow and black spar, marked "NN".	Flash 0.3 s; eclipse 0.7 s; flash 0.3 s; eclipse 0.7 s; flash 0.3 s; eclipse 7.7 s. Seasonal. Chart:4420 Edn 07/13 (G13-085)
971 H0950	Cape Bear	On the headland. 46 00 11.1 062 27 34.0	LFI Y 6s	16.7	10	Square skeleton tower, red-white-red rectangular daymark. 8.3	Flash 2 s; eclipse 4 s. Year round. Chart:4935 Edn 07/11 (G11-165) Edn 10/11 Edn 12/11 (G11-309) Edn 08/19 (G19-076)
972.5	Wood Islands Harbour Entrance light buoy NS2	45 56 46.4 062 44 59.4	Q R 1s	Red spar, marked "NS2".	Seasonal. Chart:4405 Edn 01/24
975 H0964.5	Wood Islands Harbour West Breakwater	On W. breakwater. 45 56 54 062 45 08.1	FI G 3s	6.0	5	Square skeleton tower, red and white rectangular daymark, green square in centre. 5.2	Flash 1 s; eclipse 2 s. Seasonal. Chart:4483
975.1 H0964	Wood Islands Harbour East Breakwater	On E. breakwater. 45 56 54.2 062 45 04.8	FI R 3s	6.0	5	Square skeleton tower, red and white rectangular daymark, red triangle in centre. 5.2	Flash 1 s; eclipse 2 s. Seasonal. Chart:4483
976 H962	Wood Islands	On S. side of E. portion. 45 56 59.5 062 44 46.1	Iso W 10s	21.8	12	White square tower, red upper portion. 15.3	Year round. Chart:4405 Edn 11/10 (G10-183)
977	Bell Point light and whistle buoy N8	SW. of rocks. 45 54 54.2 062 49 11.5	FI R 4s	Red, marked "N8".	Seasonal. Chart:4940 Edn 11/22 (G22-121)
980.5	Pinette Harbour light buoy NV4	46 02 46.2 062 57 15.5	Q R 1s	Red spar, marked "NV4".	Seasonal. Chart:4466 Edn 08/14 (G14-055) Edn 09/23 (G23-049)
983 H982	Prim Point	SE. extremity of Hillsborough Bay, near point. 46 03 00.7 063 02 20.5	FI W 5s	20.7	18	White cylindrical tower, red upper portion. 18.6	Flash 0.2 s; eclipse 4.8 s. Year round. Operates at night only. Chart:4466 Edn 04/10 (G10-017)
983.4	St. Peters Island light buoy C1	46 05 00.2 063 13 45.7	FI G 4s	Green, marked "C1".	Seasonal. Chart:4466
983.5	Spithead East Cardinal light buoy CJB	46 09 12.9 063 07 45.4	Q(3) W 10s	Black-yellow-black, marked "CJB".	Seasonal. Chart:4466 Edn 06/20 (G20-037)

ATLANTIC COAST – List of Lights, Buoys and Fog Signals

No.	Name	Position ----- Latitude N. Longitude W.	Light Characteristics	Focal Height in m. above water	Nomi- nal Range	Description ----- Height in meters above ground	Remarks ----- Fog Signals
PRINCE EDWARD ISLAND							
984	Prim Reefs light buoy C2	Off W. extremity of reefs. 46 02 40.3 063 06 47.6	Q R	1s	Red spar, marked "C2".	Year round. Chart:4466 Edn 05/20 (G20-029) Edn 04/21 (G21-023) Edn 03/23 (G23-002)
Hillsborough Bay							
989	Fitzroy Rock light buoy C4	SW. of rock. 46 07 05.8 063 06 39.5	Fl R	4s	Red, marked "C4".	(Winter spar.) Seasonal. Chart:4466 Edn 05/20 (G20-030)
990	Spithead light buoy C5	46 08 54.2 063 06 01.7	Q G	1s	Green, marked "C5".	Seasonal (in place year round). Chart:4466 Edn 12/19 (G19-138)
991 H1006	Haszard Point range	E. side of entrance to Charlottetown Harbour. 46 11 39.8 063 04 25.2	F W	18.3	15 Red pyramid tower with red top, black vertical stripe. 17.3	Visible in line of range. Operates 24 h. Year round.
992 H1006.1		019°19' 650.1 m from front.	F W	46.3	15 Red pyramid tower with red top, black vertical stripe. 14.0	Visible in line of range. Operates 24 h. Year round. Chart:4466 Edn 08/18 (G18-113, 114)
Charlottetown Harbour							
993 H1008	Blockhouse Point	W. side of entrance to harbour. 46 11 26.1 063 07 45.7	LFl W	6s	18.3	10 White pyramidal tower with red upper portion. 12.6	Flash 2 s; eclipse 4 s. Operates 24 h. Year round. Chart:4460 Edn 01/23 (G22-159)
993.5	Blockhouse Point light buoy C7	46 11 36.6 063 07 32.6	Fl G	4s	Green, marked "C7".	Seasonal. Chart:4460 Edn 06/18 (G18-054)
994 H1012	Brighton Beach range	On crib on E. side of Yorke River. 46 13 50.5 063 08 51.2	F Y	11.0	19 White square tower, red upper portion, red vertical stripe. 12.4	Visible in line of range. Year round.
995 H1012.1		336°56' 398m from front.	F Y	26.3	19 White hexagonal tower, red vertical stripe. 18.4	Visible in line of range. Year round. Chart:4460 Edn 12/12 (G12-211, 212)
995.1 H1013	Peakes Quay Marina	Entrance to Peakes Quay Marina. 46 13 51.4 063 07 15.4	Q G	1s	3 Cylindrical mast. 2.2	Flash 0.3 s; eclipse 0.7 s. Privately maintained. Operates at night only. Seasonal. Chart:4460

ATLANTIC COAST – List of Lights, Buoys and Fog Signals

No.	Name	Position ----- Latitude N. Longitude W.	Light Characteristics	Focal Height in m. above water	Nomi- nal Range	Description ----- Height in meters above ground	Remarks ----- Fog Signals
PRINCE EDWARD ISLAND							
996 H1016	Warren Cove range	W. side of harbour, N. of Blockhouse Point. 46 11 56.4 063 08 17.6	F Y	17.3	12	White square tower, red upper portion, red vertical stripe. 11.2	Year round.
997 H1016.1		197°39' 327.4m from front.	F Y	21.4	12	White square tower, red upper portion, red vertical stripe. 7.7	Year round.
998	Battery Point light buoy C8	W. of point. 46 12 14.7 063 07 51.7	Fl R 4s	Red spar, marked "C8".	(Winter spar.) Seasonal (in place year round).
							Chart:4460 Edn 03/18 (G18-029)
998.5	Canceaux Spit light buoy C9	E. of spit. 46 12 37.2 063 08 06.3	Fl G 4s	Green, marked "C9".	Seasonal.
							Chart:4460 Edn 06/19 (G18-055)
999	Rosebank Point Outer light buoy C12	46 12 54.2 063 07 48.7	Fl R 4s	Red spar, marked "C12".	(Winter spar.) Seasonal (in place year round).
							Chart:4460 Edn 03/18 (G18-025)
999.2	Old Battery Point light buoy C13	SE. of point. 46 13 16.6 063 07 49.4	Fl G 4s	Green, marked "C13".	Seasonal.
							Chart:4460 Edn 06/18 (G18-056)
999.5	Rosebank Point Centre light buoy C14	NW. of point. 46 13 28.2 063 07 23.2	Fl R 4s	Red, marked "C14".	Seasonal.
							Chart:4460
1001	Charlottetown Harbour light buoy C15	Off outer S. corner of wharf. 46 13 40.2 063 07 30.2	Q G 1s	Green spar, marked "C15".	Seasonal.
							Chart:4460 Edn 08/09 (G09-083)
1003	Charlottetown Railway Wharf Turning light buoy C18	Off S. corner of railway wharf. 46 13 46.7 063 06 44.7	Q R 1s	Red spar, marked "C18".	(Winter spar.) Seasonal (in place year round).
							Chart:4460 Edn 03/18 (G18-028)
1005.03	Rocky Point light buoy CH3	West River. 46 12 48.2 063 09 04.7	Fl G 4s	Green spar, marked "CH3".	Seasonal.
							Chart:4460 Edn 07/22 (G22-038)
1005.04	West River light buoy CH4	46 12 30.2 063 09 51.7	Q R 1s	Red, marked "CH4".	Seasonal.
							Chart:4460 Edn 07/22 (G22-033)
1005.05	West River light buoy CH5	46 12 20.7 063 10 39.7	Q G 1s	Green, marked "CH5".	Seasonal.
							Chart:4460 Edn 07/22 (G22-034)
1005.08	West River light buoy CH8	46 11 58.2 063 11 28.7	Fl R 4s	Red, marked "CH8".	Seasonal.
							Chart:4466 Edn 07/22 (G22-035)

ATLANTIC COAST – List of Lights, Buoys and Fog Signals

No.	Name	Position ----- Latitude N. Longitude W.	Light Characteristics	Focal Height in m. above water	Nomi- nal Range	Description ----- Height in meters above ground	Remarks ----- Fog Signals
PRINCE EDWARD ISLAND							
1005.09	West River light buoy CH9	46 11 47.2 063 12 00.7	Fl G 4s	Green, marked "CH9".	Seasonal. Chart:4466 Edn 07/22 (G22-036)
1005.12	West River light buoy CH12	46 11 18.2 063 12 42.7	Q R 1s	Red, marked "CH12".	Seasonal. Chart:4466 Edn 07/22 (G22-037)
1005.13	West River light buoy CH13	46 11 29.2 063 13 12.7	Q G 1s	Green, marked "CH13".	Seasonal. Chart:4466 Edn 08/22 (G22-039)
1005.16	West River light buoy CH16	46 11 19.2 063 13 37.7	Fl R 4s	Red, marked "CH16".	Seasonal. Chart:4466 Edn 08/22 (G22-040)
1006 H0998	Nine Mile Creek Wharf	On outer S. corner of wharf. 46 08 53.0 063 13 03.7	Fl R 4s	5.4	5	Pipe swing pole, red and white rectangular daymark, red triangle in center. 5.0	Flash 1 s; eclipse 3 s. Seasonal. Chart:4466 Edn 05/12 (G12-047) Edn 03/16 Edn 07/16 (G16-075)
1007 H996	St. Peters Island	On SE. side of island. 46 07 01.1 063 10 49.5	Fl W 4s	20.6	10	White square tower, red upper portion. 9.1	Flash 1 s; eclipse 3 s. Operates at night only. Year round. Chart:4466
Victoria Harbour							
1008.2	Victoria Harbour Wharf light	46 12 44.7 063 29 20.3	Fl G 4s	6	Pipe swing pole, green- white-black square daymark.	Flash 1 s; eclipse 3 s. Seasonal. Chart:4405 Edn 02/20 (G19-119)
1009.11	Victoria Harbour Fairway light buoy NX	46 10 35.2 063 28 00.6	Mo(A) W 6s	Spar, red and white vertical stripes, marked "NX".	Seasonal. Chart:4405 Edn 05/11 (G11-114)
1009.12	Cameron Point Shoal light buoy NX4	46 11 26.2 063 28 31.9	Fl R 4s	Red, marked "NX4".	Seasonal. Chart:4405 Edn 05/11 (G11-116)
1009.13	Victoria Harbour light buoy NX5	46 11 39 063 28 36.9	Fl G 4s	Green, marked "NX5".	Seasonal. Chart:4405 Edn 06/12 (G12-058)
1009.17	Victoria Harbour light buoy NX9	46 11 50.9 063 28 41	Fl G 4s	Green, marked "NX9".	Seasonal. Chart:4405 Edn 06/12 (G12-057)
1009.2	Victoria Harbour light buoy NX12	46 12 15.5 063 29 20.3	Fl R 4s	Red, marked "NX12".	Seasonal. Chart:4405 Edn 07/09 (G09-069) Edn 07/11 (G11-164) Edn 06/12 (G12-054) Edn 10/20 (G20-173)

ATLANTIC COAST – List of Lights, Buoys and Fog Signals

No.	Name	Position ----- Latitude N. Longitude W.	Light Characteristics	Focal Height in m. above water	Nomi- nal Range	Description ----- Height in meters above ground	Remarks ----- Fog Signals
PRINCE EDWARD ISLAND							
1011.1	Victoria Harbour light buoy NX11	46 11 56.2 063 28 47.7	Q G 1s	Green, marked "NX11".	Seasonal. Chart:4405 Edn 07/09 (G09-070)
1011.14	Victoria Harbour light buoy NX17	46 12 20.4 063 29 21.7	Fl G 4s	Green, marked "NX17".	Seasonal. Chart:N/A Edn 12/09 (G09-071) Edn 06/12 (G12-053) Edn 10/20 (G20-174)
1011.145	Victoria Harbour light buoy NX17/3	46 12 22.5 063 29 21.7	Q G 1s	Green, marked "NX17/3".	Seasonal. Chart:N/A Edn 10/20 (G20-172)
1011.15	Victoria Harbour light buoy NX18	46 12 26.0 063 29 22.7	Q R 1s	Red, marked "NX18".	Seasonal. Chart:N/A Edn 06/12 (G12-052) Edn 10/20 (G20-175)
1011.155	Victoria Harbour light buoy NX18/2	46 12 28.4 063 29 22.0	Fl R 4s	Red, marked "NX18/2".	Seasonal. Chart:N/A Edn 10/20 (G20-178)
1011.175	Victoria Harbour light buoy NX19	46 12 25.9 063 29 24.2	Q G 1s	Green, marked "NX19".	Seasonal. Chart:N/A Edn 10/20 (G20-179)
1011.18	Victoria Harbour light buoy NX19/5	46 12 32.1 063 29 22.2	Fl G 4s	Green, marked "NX19/5".	Seasonal. Chart:4405 Edn 06/12 (G12-067) Edn 09/19 (G19-095) Edn 10/20 (G20-180)
1011.19	Victoria Harbour light buoy NX20	46 12 35.5 063 29 19.9	Fl R 4s	Red, marked "NX20".	Seasonal. Chart:4405 Edn 12/09 (G09-155) Edn 09/19 (G19-096) Edn 10/20 (G20-181)
1011.21	Victoria Harbour light buoy NX21	46 12 40.1 063 29 20.8	Fl G 4s	Green, marked "NX21".	Seasonal. Chart:4405 Edn 06/12 (G12-060) Edn 10/20 (G20-182)
1011.22	Victoria Harbour light buoy NX22	46 12 40.8 063 29 19.5	Fl R 4s	Red, marked "NX22".	Seasonal. Chart:4405 Edn 06/12 (G12-051) Edn 10/20 (G20-183)
1014	Tryon Shoals light and bell buoy N14	Off S. extremity of shoal. 46 09 39.2 063 31 42.7	Fl R 4s	Red spar, marked "N14".	Seasonal. Chart:4405
1015 H1044	Port Borden Breakwater	SW. end of breakwater. 46 14 38.9 063 41 50.3	Fl R 4s	4.5	3	Cylindrical mast. 2.8	Flash 1 s; eclipse 3 s. Operates at night only. Seasonal. Chart:4905

ATLANTIC COAST – List of Lights, Buoys and Fog Signals

No.	Name	Position ----- Latitude N. Longitude W.	Light Characteristics	Focal Height in m. above water	Nomi- nal Range	Description ----- Height in meters above ground	Remarks ----- Fog Signals
PRINCE EDWARD ISLAND							
1017.5 H1039	Port Borden Pier	On outer end of Ferry Pier. 46 14 42.5 063 41 58	Iso G 4s	10.0	7	White square tower, red upper portion. 8.5	Operates at night only. Seasonal. Chart:4905 Edn 10/10 (G10-163)
1017.69 H1039.4	Confederation Bridge	Mid span on each side of navigation span. 46 12 35.9 063 45 07.8	Iso 2W 6s	50.5	13	On bridge.	Privately maintained by Strait Crossing Bridge Ltd. Year round. Chart:4406
1017.7	<i>Strait Crossing light and whistle buoy XF</i>	46 17 00.3 063 52 15.7	Mo(A) W 6s	Red and white vertical stripes, marked "XF".	Seasonal. Chart:4406
1017.71	<i>Strait Crossing light buoy XB2</i>	46 11 03.3 063 42 27.7	Fl R 4s	Red, marked "XB2".	Seasonal. Chart:4406
1017.72	<i>Strait Crossing light buoy XB3</i>	46 11 00.2 063 42 36.7	Fl G 4s	Green, marked "XB3".	Seasonal. Chart:4406
1017.73	<i>Strait Crossing light buoy XB4</i>	46 14 24.2 063 47 54.7	Fl R 4s	Red, marked "XB4".	Seasonal. Chart:4406
1017.74	<i>Strait Crossing light buoy XB5</i>	46 14 18.2 063 48 00.7	Fl G 4s	Green, marked "XB5".	Seasonal. Chart:4406
1017.75	<i>Strait Crossing light and whistle buoy XB</i>	46 09 24.2 063 39 51.7	Mo(A) W 6s	Red and white vertical stripes, marked "XB".	Seasonal. Chart:4406
1017.76 H1039.5	Confederation Bridge S.E.	46 12 35.8 063 45 07.7	F R W G	64.0	On bridge. Red from 308°39' to 310°39'; white from 310°39' to 311°39'; green from 311°39' to 313°39'. White sector indicates preferred channel. Privately maintained by Strait Crossing Bridge Ltd. Year round. Chart:4406
1017.77 H1039.6	Confederation Bridge N.W.	46 12 36.0 063 45 08.0	F G W R	64.0	On bridge. Green from 129°08' to 131°08'; white from 131°08' to 132°08'; red from 132°08' to 134°08'. White indicates preferred channel. Privately maintained by Strait Crossing Bridge Ltd. Year round. Chart:4406
1017.78 H1039.7	Confederation Bridge Racon -... (B) X & S Bands	On either side of pier 22. 46 12 33.8 063 45 13.1	F G	16.5	11	On bridge. Privately maintained by Strait Crossing Bridge Ltd. Year round. Chart:4406

ATLANTIC COAST – List of Lights, Buoys and Fog Signals

No.	Name	Position ----- Latitude N. Longitude W.	Light Characteristics	Focal Height in m. above water	Nomi- nal Range	Description ----- Height in meters above ground	Remarks ----- Fog Signals
PRINCE EDWARD ISLAND							
1017.781 H1039.75	Confederation Bridge	On either side of pier 22. 46 12 32 063 45 10.1	F G	16.5	11	On bridge.	Privately maintained by Strait Crossing Bridge Ltd. Year round. Chart:4406
1017.79 H1039.8	Confederaton Bridge Racon – (T) X & S Bands	On each side of pier 21. 46 12 39.9 063 45 05.5	F R	16.5	11	On bridge.	Privately maintained by Strait Crossing Bridge Ltd. Year round. Chart:4406
1017.791 H1039.85	Confederaton Bridge	On each side of pier 21. 46 12 38.1 063 45 02.5	F R	16.5	11	On bridge.	Privately maintained by Strait Crossing Bridge Ltd. Year round. Chart:4406
1018 H1046	Seacow Head	On outer end of point. 46 18 57.7 063 48 35.9	Fl(2) W 12s	26.8	12	White octagonal tower, red upper portion. 18.3	Flash 2 s; eclipse 2 s; flash 2 s; eclipse 6 s. Year round. Chart:4406
1018.1 H1049	Summerside Outer range	W. side of Summerside River. 46 23 43.1 063 48 35.0	F R	9.3	16	White tower, white daymark with red vertical stripe. 9.0	Operates 24 h. Visible in line of range. Year round.
1018.2 H1049.1		028°57' 430.3m from front.	F R	14.8	18	White square tower, white daymark, red vertical stripe. 10.1	Visible in line of range. Year round. Chart:4459 Edn 02/22 (G21-255)
1018.3	Miscouche Shoal light buoy DE	Bedeque Bay. 46 19 50.2 063 51 18.7	Mo(A) W 6s	Red and white vertical stripes, marked "DE".	Seasonal. Chart:4459 Edn 08/18 (G18-104) Edn 09/18 (G18-124)
1018.4	Miscouche Shoal light buoy DE1	Summerside. 46 20 47.5 063 51 24.0	Fl G 4s	Green, marked "DE1".	Seasonal. Chart:4459 Edn 08/18 (G18-075, 085) Edn 09/18 (G18-125)
1018.5	Summerside Harbour light buoy DE3	46 21 58.2 063 50 01.7	Fl G 4s	Green, marked "DE3".	Seasonal. Chart:4459
1018.6	Summerside Harbour light buoy DE4	46 22 20.2 063 49 39.2	Fl R 4s	Red, marked "DE4".	Seasonal. Chart:4459
1019	Summerside Harbour light buoy DE6	46 22 42.2 063 49 21.7	Q R 1s	Red spar, marked "DE6".	(Winter spar.) Seasonal (in place year round). Chart:4459 Edn 03/17 (G17-007) Edn 11/22 (G22-120)
1019.1	Summerside Harbour light buoy DE7	46 22 49.2 063 49 20.2	Fl G 4s	Green spar, marked "DE7".	Year round. Chart:4459 Edn 08/18 (G18-077)

ATLANTIC COAST – List of Lights, Buoys and Fog Signals

No.	Name	Position ----- Latitude N. Longitude W.	Light Characteristics	Focal Height in m. above water	Nomi- nal Range	Description ----- Height in meters above ground	Remarks ----- Fog Signals	
PRINCE EDWARD ISLAND								
1020 H1048	Summerside Harbour Wharf Light	On outer end of breakwater. 46 22 47.0 063 49 01.1	Iso W 10s	14.0	White octagonal tower with red upper portion. 12.9	Year round. Chart:4459 Edn 12/10 (G10-189) Edn 11/22 (G22-119)	
1020.1	Summerside Harbour light buoy DE8	46 22 49.2 063 49 08.7	Fl R 4s	Red spar, marked "DE8".	Year round. Chart:4459 Edn 07/18 (G18-080)	
1020.2	Summerside Harbour light buoy DE10	46 22 56.2 063 48 36.7	Fl R 4s	Red spar, marked "DE10".	(Winter spar.) Seasonal (in place year round). Chart:4459 Edn 03/18 (G18-027)	
1020.3	Summerside Harbour light buoy DE11	46 23 03.7 063 48 15.7	Fl G 4s	Green, marked "DE11".	(Winter spar.) Seasonal. Chart:4459	
1020.35	Summerside Harbour light buoy DE12	Summerside. 46 23 02.7 063 48 07.2	Fl R 4s	Red spar, marked "DE12".	Seasonal. Chart:4459 Edn 08/18 (G18-076, 086)	
1020.4	Summerside Harbour light buoy DE14	46 23 08.2 063 47 43.7	Q R 1s	Red spar, marked "DE14".	(Winter spar.) Seasonal (in place year round). Chart:4459 Edn 03/18 (G18-032)	
1020.7	Summerside Harbour light buoy DE16	Summerside. 46 23 01.4 063 47 23.5	Fl R 4s	Red spar, marked "DE16".	Year round. Chart:4459 Edn 08/18 (G18-078, 087)	
1020.8	Summerside Harbour light buoy DE18	Summerside. 46 23 06.7 063 47 09.7	Fl R 4s	Red spar, marked "DE18".	Year round. Chart:4459 Edn 08/18 (G18-079, 088)	
1021 H1050	Summerside range	Near outer end of wharf. 46 23 14.4 063 47 21.2	F G	10.8	14	Square skeleton tower, white daymark with red vertical stripe. 9.4	Visible in line of range. Operates 24 h. Year round.
1022 H1050.1		072°04' 1436.3 m from front.	F G	24.8	16	White pyramid tower with red top, red vertical stripe. 20.1	Visible in line of range. Operates 24 h. Year round. Chart:4459 Edn 10/20 (G20-215, 216)
1022.5 H1054	Summerside Marina	On outer end of breakwater. 46 23 18.2 063 47 14.6	Fl R 4s	5.3	5	Pipe swing pole, red and white rectangular daymark with red triangle in the centre.	Flash 1 s; eclipse 3 s. Visible from 269° through W. and N. to 029°. Seasonal. Chart:4459 Edn 12/22 (G22-113)	
1023	Abrams Village fairway light buoy DH	46 27 18.7 064 08 25.9	Mo(A) W 6s	Red and white vertical striped spar, marked "DH".	Seasonal. Chart:4905 Edn 10/20 (G20-166)	

ATLANTIC COAST – List of Lights, Buoys and Fog Signals

No.	Name	Position ----- Latitude N. Longitude W.	Light Characteristics	Focal Height in m. above water	Nomi- nal Range	Description ----- Height in meters above ground	Remarks ----- Fog Signals
PRINCE EDWARD ISLAND							
1023.1	Abrams Village light buoy DH2	46 27 09.1 064 07 42.8	Fl R 4s	Red spar, marked "DH2".	Seasonal. Chart:N/A Edn 03/13 Edn 10/20 (G20-169)
1023.2	Abrams Village light buoy DH6	46 27 06.9 064 07 25.4	Fl R 4s	Red spar, marked "DH6".	Seasonal. Chart:N/A Edn 11/10 (G10-168) Edn 12/10 (G10-168) Edn 10/11 (G11-288) Edn 03/13 Edn 10/20 (G20-170)
1023.3	Abrams Village light buoy DH8	Egmont Bay South. 46 27 05.6 064 07 15.1	Q R 1s	Red spar, marked "DH8".	Seasonal. Chart:N/A Edn 03/13 (G12-195) Edn 10/20 (G20-168)
1023.4	Abrams Village light buoy DH9	46 27 04.9 064 07 12.5	Fl G 4s	Green spar, marked "DH9".	Seasonal. Chart:N/A Edn 03/13 (G12-196) Edn 10/20 (G20-208)
1023.5	Abrams Village light buoy DH10	46 27 04.0 064 07 12.1	Fl R 4s	Red spar, marked "DH10".	Seasonal. Chart:N/A Edn 03/13 (G12-197) Edn 10/20 (G20-171)
1023.52	Abrams Village light buoy DH16	Egmont Bay South. 46 26 50.6 064 06 58.6	Q R 1s	Red spar, marked "DH16".	Seasonal. Chart:N/A Edn 10/20 (G20-221)
1023.7	Abrams Village light buoy DH5	Egmont Bay South. 46 27 08.8 064 07 28.4	Fl G 4s	Green spar, marked "DH5".	Seasonal. Chart:N/A Edn 10/20 (G20-165)
1024 H1056	Cape Egmont	On point. 46 24 06.6 064 08 02.4	Fl W 5s	19.8	12	White square tower, red upper portion. 12.4	Flash 2 s; eclipse 3 s. Year round. Chart:4406
1024.5	Fishing Cove light buoy DG2	46 24 09.8 064 08 46.5	Q R 1s	Red, marked "DG2".	Seasonal. Chart:4406 Edn 08/20 (G20-079)
1025 H1057	Fishing Cove	On outer end of breakwater. 46 24 26.2 064 08 04.9	LFl R 6s	7.5	4	Pipe swing pole, red and white triangular daymark. 6.9	Flash 2 s; eclipse 4 s. Seasonal. Chart:4406 Edn 09/20 (G20-098)
1025.5 H1057.5	Fishing Cove West Breakwater	On S. end of W. breakwater. 46 24 26.1 064 08 06.7	Fl G 4s	3.2	4	Cylindrical mast. 2.8	Flash 1 s; eclipse 3 s. Seasonal. Chart:4406 Edn 06/15 (G15-038) Edn 02/20 (G19-146)

ATLANTIC COAST – List of Lights, Buoys and Fog Signals

No.	Name	Position ----- Latitude N. Longitude W.	Light Characteristics	Focal Height in m. above water	Nomi- nal Range	Description ----- Height in meters above ground	Remarks ----- Fog Signals
PRINCE EDWARD ISLAND							
1027.31 H1060	Abram-Village Wharf Light	46 26 25.9 064 06 48.4	Fl G 4s	3	Pipe swing pole, green- white-black square daymark.	Flash 1 s; eclipse 3 s. Seasonal. Chart:4905 Edn 07/12 (G12-112) Edn 11/20 (G20-225) Edn 11/22 (G22-116)
1027.42	Higgins Wharf light buoy DJ16	46 33 25.1 064 05 38.0	Q R 1s	Red, marked "DJ16".	Seasonal. Chart:N/A Edn 05/20 (G20-022)
1027.425	Higgins Wharf light buoy DJ15	46 33 26.8 064 05 39.7	Fl G 4s	Green, marked "DJ15".	Seasonal. Chart:N/A Edn 05/12 (G10-179) Edn 05/20 (G20-021)
1027.43	Higgins Wharf light buoy DJ30	46 33 19.3 064 05 11.0	Fl R 4s	Red, marked "DJ30".	Seasonal. Chart:N/A Edn 05/20 (G20-020)
1027.45	Higgins Wharf light buoy DJ	46 33 23.1 064 06 38.5	Mo(A) W 6s	Red and white vertical stripes, marked "DJ".	Seasonal. Chart:4905 Edn 06/19 (G19-039) Edn 05/20 (G20-019)
1027.6	Howards Cove light buoy DN2	46 44 28 064 23 26	Q R 1s	Red spar, marked "DN2".	Seasonal. Chart:4906
1027.7	West Point light buoy DM1	46 36 30 064 22 50	Fl G 4s	Green spar, marked "DM1".	Seasonal. Chart:4905
1027.8	West Point light buoy DM2	46 36 30 064 22 15	Fl R 4s	Red spar, marked "DM2".	Seasonal. Chart:4905
1028.2 H1062.1	West Point Wharf	End of wharf. 46 37 04.1 064 22 17.7	Fl G 4s	4	Cylindrical mast, green- white-black square daymark.	Flash 1 s; eclipse 3 s. Seasonal. Chart:4905 Edn 12/16 (G16-134) Edn 09/21 (G21-111)
1029 H1062	West Point	On Sand Beach. 46 37 13.1 064 23 12.3	Iso W 12s	20.1	12	White square tower, red upper portion, black horizontal bands. 20.7	Privately maintained by West Point Development Corp. Year round. Chart:4905
1030	West Point light and whistle buoy D8	N. of point. 46 40 06 064 30 01	Fl R 4s	Red, marked "D8".	Seasonal. Chart:4905
1031 H1068	Seal Point (Howards Cove) Wharf	On wharf. 46 44 22.9 064 22 46.3	Iso R 2s	8.3	4	Square skeleton tower, red and white rectangular daymark with red triangle in centre. 6.4	Year round. Chart:4906 Edn 09/20 (G20-126)

ATLANTIC COAST – List of Lights, Buoys and Fog Signals

No.	Name	Position ----- Latitude N. Longitude W.	Light Characteristics	Focal Height in m. above water	Nomi- nal Range	Description ----- Height in meters above ground	Remarks ----- Fog Signals
PRINCE EDWARD ISLAND							
1031.5 H1068.5	Howards Cove Breakwater	On the outermost extremity of the port hand breakwater. 46 44 25.5 064 22 46	Q G 1s	5.9	2	Cylindrical mast. 2.6	Operates at night only. Seasonal. Chart:4906
1032 H1068.1	Howards Cove	Near Seal Point. 46 44 25.1 064 22 36.5	LFI W 6s	14.2	12	White square tower, red upper portion. 5.8	Flash 2 s; eclipse 4 s. Seasonal. Chart:4906
1032.05	Miminegash fairway light buoy DP	NE. of reef. 46 54 02.2 064 14 17.8	Mo(A) W 6s	Red and white vertical stripes, marked "DP".	Seasonal. Chart:4906 Edn 07/23 (G23-029)
1032.1	Miminegash light buoy DP3	46 53 30.5 064 14 06.6	Fl G 4s	Green, marked "DP3".	Operates 24 h. Seasonal. Chart:N/A Edn 07/17 (G17-027)
1032.2	Miminegash light buoy DP6	46 53 16.7 064 14 17.4	Fl R 4s	Red, marked "DP6".	Operates 24 h. Seasonal. Chart:N/A Edn 07/17 (G17-028)
1032.35	Miminegash East Cardinal light buoy DPB	46 52 51.5 064 14 21.0	Q(3) W 10s	Black, yellow and black spar, marked "DPB".	Operates 24 h. Seasonal. Chart:4906 Edn 07/17 (G17-043, 051, 079) Edn 08/17 Edn 10/17 (G17-081)
1032.45	Miminegash South Cardinal light buoy DPA	46 52 37.9 064 14 36.3	Q(6) W 15s + LFI	Yellow and black spar, marked "DPA".	Operates 24 h. Seasonal. Chart:4906 Edn 07/17 (G17-044) Edn 08/17 Edn 10/17 (G17-080) Edn 09/21 (G21-074)
1032.55	Miminegash East Cardinal light buoy DPC	46 53 08.6 064 14 12.6	Q(3) W 10s	Black, yellow and black spar, marked "DPC".	Operates 24 h. Seasonal. Chart:N/A Edn 10/17 (G17-086) Edn 09/21 (G21-075)
1033.5 H1072	Miminegash North Breakwater Light	46 52 49.0 064 14 06.9	Fl G 4s	4	Square skeleton tower, green and white rectangular daymark.	Flash 1 s; eclipse 3 s. Operates 24 h. Seasonal. Chart:4906 Edn 07/17 (G17-014, 073, 076)
1035 H1074	Skidders Pond	N. end of S. breakwater. 46 57 58.3 064 07 35.1	Fl R 4s	4.4	4	Cylindrical mast, red and white triangular daymark. 2.8	Flash 1 s; eclipse 3 s. Seasonal. Chart:4906 Edn 03/11 (G10-232) Edn 06/17 (G17-024) Edn 01/22 (G21-257)

ATLANTIC COAST – List of Lights, Buoys and Fog Signals

No.	Name	Position ----- Latitude N. Longitude W.	Light Characteristics	Focal Height in m. above water	Nomi- nal Range	Description ----- Height in meters above ground	Remarks ----- Fog Signals
PRINCE EDWARD ISLAND							
1035.5 H1074.4	Skinners Pond North Breakwater	On outer end of N. breakwater. 46 57 59.2 064 07 33.1	Fl G 4s	4.2	4	Cylindrical mast, green- white-black square daymark. 3.2	Seasonal. Chart:4906 Edn 03/11 Edn 01/22 (G21-256)
1036 H1076	North Cape	On cape. 47 03 27.7 063 59 48.8	Fl Y 5s	23.7	18	White octagonal tower, red upper portion. 19.5	Flash 1 s; eclipse 4 s. Year round. Chart:4906
1036.1	Seacow Pond North	47 01. 45.7 063 59 19.8	Fl R 4s	Privately maintained. Seasonal. Operates at night only. Position is approximate. Owned by Small Craft Harbours. Chart:4906 Edn 06/16 (G16-033)
1037	<i>North Cape Reef North Cardinal light and bell buoy DS</i>	<i>N. of North Cape. 47 05 00 064 00 03</i>	<i>Q W 1s</i>	<i>.....</i>	<i>.....</i>	<i>Black and yellow, marked "DS".</i>	<i>Seasonal.</i> Chart:4906 Edn 03/13 (G12-201)
1037.6	<i>ODAS light buoy IML-6</i>	<i>E. of Shippegan Island. 47 47 00 064 02 00</i>	<i>Fl(5) Y 20s</i>	<i>.....</i>	<i>.....</i>	<i>Yellow, marked "IML-6".</i>	<i>Seasonal.</i> Chart:4024
1038.5	<i>North Lake Harbour Fairway light buoy JA</i>	<i>N. of harbour. 46 28 56.2 062 03 27.6</i>	<i>Mo(A) W 6s</i>	<i>.....</i>	<i>.....</i>	<i>Red and white vertical stripes, marked "JA".</i>	<i>Seasonal.</i> Chart:4023
1039 H1173	North Lake Harbour range	On outer end of E. breakwater. 46 28 06.9 062 04 05.1	Iso G 1s	7.5	11	Square skeleton tower, white daymark, red vertical stripe. 5.0	Visible in line of range. Seasonal.
1039.1 H1173.1		204°34' 328.5m from front.	Iso G 4s	14.5	15	Square skeleton tower, white daymark, red vertical stripe. 11.0	Visible in line of range. Seasonal. Chart:4023 Edn 03/11 (G11-012)
1039.5 H1174	North Lake Harbour West	On outer end of W. breakwater. 46 28 09.0 062 04 05.0	Iso R 2s	7.1	5	Pipe swing pole, red, white and red triangular daymark. 5.1	Seasonal. Chart:4023 Edn 09/10 (G10-150) Edn 02/12 (G12-008) Edn 07/18 (G18-095)
1040.05	<i>Naufrage Harbour Fairway light buoy JC</i>	<i>N. of Shipwreck Point. 46 29 00.2 062 24 40.6</i>	<i>Mo(A) W 6s</i>	<i>.....</i>	<i>.....</i>	<i>Red and white vertical stripes, marked "JC".</i>	<i>Seasonal.</i> Chart:4023
1040.2 H1170.3	Naufrage Harbour East Breakwater Light	On outer end of E. breakwater. 46 28 08.2 062 25 00.3	Fl G 4s	5.0	4	Pipe swing pole, green- white-black square daymark. 3.6	Flash 1 s; eclipse 3 s. Seasonal. Chart:4023 Edn 07/09 (G09-081) Edn 11/17 (G17-113) Edn 08/20 (G20-152)

ATLANTIC COAST – List of Lights, Buoys and Fog Signals

No.	Name	Position ----- Latitude N. Longitude W.	Light Characteristics	Focal Height in m. above water	Nomi- nal Range	Description ----- Height in meters above ground	Remarks ----- Fog Signals
PRINCE EDWARD ISLAND							
1040.5 H1170.4	Naufrage West Breakwater	Outer end of W. breakwater. 46 28 11.3 062 24 59.7	Fl R 4s	5.1	4	Pipe swing pole, red, white and red triangular daymark. 3.6	Flash 1 s; eclipse 3 s. Seasonal. Chart:4023 Edn 11/18 (G18-134, 135)
1041.1 H1170.5	Naufrage Harbour Bridge	On the bridge. 46 28 04.0 062 25 02.5	Iso W 4s	6.0	6	White rectangular daymark with red bands. 6.0	Seasonal. Chart:4023 Edn 09/11 Edn 11/18 (G18-140)
1042 H1168	Shipwreck Point	On the point. 46 28 07.2 062 25 22.6	Oc W 5s	25.6	9	White octagonal tower with red upper portion. 13.5	Flash 3 s; eclipse 2 s. Operates 24 h. Year round. Chart:4023 Edn 12/22 (G22-114)
1043.1	St. Peters Harbour fairway light buoy JD	46 27 09.2 062 44 21.7	Mo(A) W 6s	Red and white vertical stripes, marked "JD".	Buoy may be repositioned due to shifting channel. Seasonal. Chart:4425 Edn 04/15 (G15-001) Edn 07/21 (G21-034) Edn 07/23 (G23-035)
1044.1	St. Peters Harbour light buoy JD5	46 27 00.2 062 44 10.6	Fl G 4s	Green, marked "JD5".	Buoy may be repositioned due to shifting channel. Seasonal. Chart:4425 Edn 05/11 (G11-113)
1044.2	St. Peters Harbour light buoy JD6	46 26 58.2 062 44 24.6	Fl R 4s	Red, marked "JD6".	Buoy may be repositioned due to shifting channel. Seasonal. Chart:4425 Edn 05/11 (G11-113)
1044.3	St. Peters Harbour light buoy JD8	46 26 51.7 062 44 18.6	Fl R 4s	Red, marked "JD8".	Buoy may be repositioned due to shifting channel. Seasonal. Chart:4425 Edn 05/11 (G11-113)
1044.4	St. Peters Harbour light buoy JD9	46 26 48.2 062 44 17.6	Fl G 4s	Green, marked "JD9".	Buoy may be repositioned due to shifting channel. Seasonal. Chart:N/A Edn 05/11 (G11-113) Edn 11/12 (G12-194) Edn 07/20 (G20-061)
1044.5	St. Peters Harbour light buoy JD10	46 26 45.2 062 44 18.6	Fl R 4s	Red, marked "JD10".	Buoy may be repositioned due to shifting channel. Seasonal. Chart:4425 Edn 05/11 (G11-113) Edn 01/14 (G13-021)

ATLANTIC COAST – List of Lights, Buoys and Fog Signals

No.	Name	Position ----- Latitude N. Longitude W.	Light Characteristics	Focal Height in m. above water	Nomi- nal Range	Description ----- Height in meters above ground	Remarks ----- Fog Signals
-----	------	--	--------------------------	--	-----------------------	--	---------------------------------

PRINCE EDWARD ISLAND

1046.04	St. Peters Harbour light buoy JD9.5	46 26 42.2 062 44 14.6	Fl G 4s	Green, marked "JD9.5".	Buoy may be repositioned due to shifting channel. Seasonal. Chart:4425 Edn 05/11 (G11-119)
1046.05	St. Peters Harbour light buoy JD11.5	At harbour entrance. 46 26 39.2 062 44 12.1	Q G 1s	Green, marked "JD11.5".	Buoy may be repositioned due to shifting channel. Seasonal. Chart:4425 Edn 05/11 (G11-119) Edn 04/24 (G24-034)
1046.06	St. Peters Harbour light buoy JD12	46 26 44.4 062 44 16.0	Fl R 4s	Red, marked "JD12".	Buoy may be repositioned due to shifting channel. Seasonal. Chart:N/A Edn 06/09 (G09-057) Edn 05/11 (G11-113) Edn 02/20 (G19-135)
1046.1	St. Peters Bay light buoy JD13	46 26 35.2 062 43 52.6	Q G 1s	Green, marked "JD13".	Buoy may be repositioned due to shifting channel. Seasonal. Chart:4425 Edn 05/11 (G11-119)
1046.15	St. Peters Harbour light buoy JD16	46 26 31.2 062 43 29.6	Q R 1s	Red, marked "JD16".	Buoy may be repositioned due to shifting channel. Seasonal. Chart:4425 Edn 05/11 (G11-119)
1046.2	St. Peters Bay light buoy JD18	46 26 26.7 062 43 17.6	Q R 1s	Red, marked "JD18".	Buoy may be repositioned due to shifting channel. Seasonal. Chart:4425 Edn 05/11 (G11-119)
1046.3	St. Peters Bay light buoy JD21	46 26 07.2 062 42 50.6	Fl G 4s	Green, marked "JD21".	Buoy may be repositioned due to shifting channel. Seasonal. Chart:4425 Edn 05/11 (G11-119)
1046.4	St. Peters Harbour light buoy JD23	46 26 06.6 062 42 37.8	Q G 1s	Green, marked "JD23".	Buoy may be repositioned due to shifting channel. Operates at night only. Seasonal. Chart: N/A Edn 09/14 (G14-079) Edn 04/15 (G15-001)
1046.5 H1164	Red Head Wharf	46 25 59.7 062 42 46.5	Q G 1s	3.5	2	Cylindrical mast. 2.6	Seasonal. Chart:4425
1046.81	Savage Harbour Fairway light buoy JE	Off harbour. 46 26 46.2 062 49 29.6	Mo(A) W 6s	Red and white vertical stripes, marked "JE".	Buoy may be repositioned due to shifting channel. Seasonal. Chart:4425 Edn 04/15 (G15-001)

ATLANTIC COAST – List of Lights, Buoys and Fog Signals

No.	Name	Position ----- Latitude N. Longitude W.	Light Characteristics	Focal Height in m. above water	Nomi- nal Range	Description ----- Height in meters above ground	Remarks ----- Fog Signals
-----	------	--	--------------------------	--	-----------------------	--	---------------------------------

PRINCE EDWARD ISLAND

1047 H1160	Savage Harbour	46 26 00.9 062 49 56.1	Fl W 4s	4.9	3	Pipe Swing Pole. 3.3	Operates at night only. Seasonal. Chart:4425 Edn 02/11 (G10-233)
1047.01	Savage Harbour light buoy JE6	46 26 10.2 062 49 53.6	Fl R 4s	Red spar, marked "JE6".	Buoy may be repositioned due to shifting channel. Seasonal. Chart:4425 Edn 05/11 (G11-113)
1047.011	Savage Harbour light buoy JE7/1	46 25 49.6 062 50 00.6	Q G 1s	Green, marked "JE7/1".	Buoy may be repositioned due to shifting channel. Seasonal. Chart:4425 Edn 06/11 (G11-124) Edn 09/11
1047.02	Savage Harbour light buoy JE8	46 25 58.4 062 49 58.9	Fl R 4s	Red, marked "JE8".	Buoy may be repositioned due to shifting channel. Seasonal. Chart:4425 Edn 05/11 (G11-113)
1047.021	Savage Harbour light buoy JE8/2	46 25 47.4 062 50 01.4	Q R 1s	Red, marked "JE8/2".	Buoy may be repositioned due to shifting channel. Seasonal. Chart:4425 Edn 05/11 (G11-113)
1047.028	Savage Harbour light buoy JE9	46 25 44.5 062 50 05	Fl G 4s	Green, marked "JE9".	Buoy may be repositioned due to shifting channel. Seasonal. Chart:4425 Edn 11/10 (G10-176) Edn 05/11 (G11-113)
1047.03	Savage Harbour Entrance light buoy JE10	46 25 46.1 062 50 03.3	Q R 1s	Red, marked "JE10".	Buoy may be repositioned due to shifting channel. Seasonal. Chart:4425 Edn 05/11 (G11-113)
1047.04	Savage Harbour light buoy JE12	46 25 49.7 062 50 12.5	Fl R 4s	Red spar, marked "JE12".	Buoy may be repositioned due to shifting channel. Seasonal. Chart:4425 Edn 05/11 (G11-113)
1047.051	Savage Harbour light buoy JE14	46 25 50 062 50 04.4	Fl R 4s	Red, marked "JE14".	Buoy may be repositioned due to shifting channel. Seasonal. Chart:4425 Edn 05/11 (G11-113)
1047.06	Savage Harbour light buoy JE17	46 25 45.2 062 50 13.4	Fl G 4s	Green spar, marked "JE17".	Buoy may be repositioned due to shifting channel. Seasonal. Chart:4425 Edn 05/11 (G11-113)

ATLANTIC COAST – List of Lights, Buoys and Fog Signals

No.	Name	Position ----- Latitude N. Longitude W.	Light Characteristics	Focal Height in m. above water	Nomi- nal Range	Description ----- Height in meters above ground	Remarks ----- Fog Signals
PRINCE EDWARD ISLAND							
1047.1	Savage Harbour light buoy JE15	46 25 49.2 062 50 08.6	Q G 1s	Green, marked "JE15".	Buoy may be repositioned due to shifting channel. Seasonal. Chart:4425 Edn 05/11 (G11-113)
1047.15	Savage Harbour light buoy JE7	46 26 09.2 062 49 48.6	Fl G 4s	Green spar, marked "JE7".	Seasonal. Chart:N/A Edn 07/18 (G18-107)
1047.2	Savage Harbour light buoy JE16	46 25 39.2 062 50 15.6	Q R 1s	Red, marked "JE16".	Buoy may be repositioned due to shifting channel. Seasonal. Chart:4425 Edn 05/11 (G11-113)
1047.51	North Tracadie Fairway light buoy JH	N. of harbour entrance. 46 26 03.2 063 02 01.6	Mo(A) W 6s	Red and white vertical stripes, marked "JH".	Buoy may be repositioned due to shifting channel. Seasonal. Chart:4425 Edn 04/15 (G15-001)
1049.09	Grand Tracadie light buoy JH5	46 24 58.8 063 00 47.4	Fl G 4s	Green, marked "JH5".	Buoy may be repositioned due to shifting channel. Seasonal. Chart:N/A Edn 11/12 (G12-206) Edn 07/16 (G16-061)
1049.1	Grand Tracadie light buoy JH6	46 24 58.2 063 00 51.6	Fl R 4s	Red, marked "JH6".	Buoy may be repositioned due to shifting channel. Seasonal. Chart:N/A Edn 05/11 (G11-113) Edn 11/12 (G12-202) Edn 07/16 (G16-056)
1049.11	Grand Tracadie light buoy JH1	46 25 10.2 063 00 58.2	Fl G 4s	Green, marked "JH1".	Buoy may be repositioned due to shifting channel. Seasonal. Chart:4425 Edn 07/16 (G16-071)
1049.121	Grand Tracadie light buoy JH2	46 25 09.6 063 01 01.8	Fl R 4s	Red, marked "JH2".	Buoy may be repositioned due to shifting channel. Seasonal. Chart:4425 Edn 07/16 (G16-054)
1049.131	Grand Tracadie light buoy JH3	46 25 04.2 063 00 51.6	Fl G 4s	Green, marked "JH3".	Buoy may be repositioned due to shifting channel. Seasonal. Chart:4425 Edn 07/16 (G16-068)
1049.14	Grand Tracadie light buoy JH4	46 25 03.6 063 00 55.8	Fl R 4s	Red, marked "JH4".	Buoy may be repositioned due to shifting channel. Seasonal. Chart:4425 Edn 07/16 (G16-069)

ATLANTIC COAST – List of Lights, Buoys and Fog Signals

No.	Name	Position ----- Latitude N. Longitude W.	Light Characteristics	Focal Height in m. above water	Nomi- nal Range	Description ----- Height in meters above ground	Remarks ----- Fog Signals
PRINCE EDWARD ISLAND							
1049.15	Grand Tracadie light buoy JH7	46 24 52.8 063 00 41.4	Fl G 4s	Green, marked "JH7".	Buoy may be repositioned due to shifting channel. Seasonal. Chart:4425 Edn 07/16 (G16-065)
1049.16	Grand Tracadie light buoy JH8	46 24 51.6 063 00 45.0	Fl R 4s	Red, marked "JH8".	Buoy may be repositioned due to shifting channel. Seasonal. Chart:4425 Edn 07/16 (G16-064)
1049.2	Grand Tracadie light buoy JH9	46 24 50.4 063 00 39.0	Fl G 4s	Green, marked "JH9".	Buoy may be repositioned due to shifting channel. Seasonal. Chart:N/A Edn 10/09 (G09-140) Edn 05/11 (G11-113) Edn 07/16 (G16-057)
1049.21	Grand Tracadie light buoy JH10	46 24 45.6 063 00 38.4	Fl R 4s	Red, marked "JH10".	Buoy may be repositioned due to shifting channel. Seasonal. Chart:N/A Edn 05/11 (G11-113) Edn 11/12 (G12-203) Edn 07/16 (G16-058)
1049.211	Grand Tracadie light buoy JH11	46 24 47.4 063 00 37.8	Fl G 4s	Green, marked "JH11".	Buoy may be repositioned due to shifting channel. Seasonal. Chart:4425 Edn 07/16 (G16-067)
1049.22	Grand Tracadie light buoy JH12	46 24 38.4 063 00 24.0	Q R 1s	Red, marked "JH12".	Buoy may be repositioned due to shifting channel. Seasonal. Chart:4425 Edn 07/16 (G16-062)
1049.24	Grand Tracadie light buoy JH19	46 24 22.2 062 59 58.2	Fl G 4s	Green spar, marked "JH19".	Buoy may be repositioned due to shifting channel. Seasonal. Chart:4425 Edn 07/16 (G16-055)
1049.26	Grand Tracadie light buoy JH22	46 24 05.0 063 00 17.0	Q R 1s	Red, marked "JH22".	Buoy may be repositioned due to shifting channel. Seasonal. Chart:4425 Edn 07/16 (G16-070)
1049.27	Grand Tracadie light buoy JH26	46 24 06.1 063 01 11.7	Fl R 4s	Red, marked "JH26".	Buoy may be repositioned due to shifting channel. Seasonal. Chart:4425 Edn 07/16 (G16-066)

ATLANTIC COAST – List of Lights, Buoys and Fog Signals

No.	Name	Position ----- Latitude N. Longitude W.	Light Characteristics	Focal Height in m. above water	Nomi- nal Range	Description ----- Height in meters above ground	Remarks ----- Fog Signals
PRINCE EDWARD ISLAND							
1049.275	Grand Tracadie light buoy JH29	46 24 06.0 063 01 35.4	Fl G 4s	Green, marked "JH29".	Buoy may be repositioned due to shifting channel. Seasonal. Chart:N/A Edn 10/18 (G18-118)
1049.28	Grand Tracadie light buoy JH30	46 24 08.1 063 01 42.4	Q R 1s	Red, marked "JH30".	Buoy may be repositioned due to shifting channel. Seasonal. Chart:4425 Edn 07/16 (G16-063) Edn 12/23
1049.4	Grand Tracadie light buoy JH16	Tracadie Bay, 46 24 19.2 062 59 59.0	Q R 1s	Red spar, marked "JH16".	Buoy may be repositioned due to shifting channel. Seasonal. Chart:N/A Edn 05/11 (G11-113) Edn 07/16 (G16-059) Edn 03/21 (G20-271)
1049.6	Grand Tracadie light buoy JH21	46 24 02.6 063 00 23.6	Fl G 4s	Green spar, marked "JH21".	Buoy may be repositioned due to shifting channel. Seasonal. Chart:N/A Edn 05/11 (G11-113) Edn 07/16 (G16-060)
1050.05	Covehead Fairway light buoy JJ	N. of Cape Stanhope. 46 26 54.2 063 08 18.6	Mo(A) W 6s	Red and white vertical stripes, marked "JJ".	Buoy may be repositioned due to shifting channel. Seasonal. Chart:4425 Edn 04/15 (G15-001)
1050.1	Covehead Harbour light buoy JJ3	46 26 07.9 063 08 36.7	Q G 1s	Green, marked "JJ3".	Buoy may be repositioned due to shifting channel. Seasonal. Chart:4425 Edn 09/09 (G09-131) Edn 10/10 (G10-122) Edn 05/11 (G11-113)
1050.12	Covehead Harbour light buoy JJ4	46 26 08.5 063 08 39.2	Fl R 4s	Red, marked "JJ4".	Buoy may be repositioned due to shifting channel. Seasonal. Chart:4425 Edn 10/10 (G10-158) Edn 05/11 (G11-113)
1050.13	Covehead Harbour light buoy JJ5	46 26 02.9 063 08 39	Fl G 4s	Green, marked "JJ5".	Buoy may be repositioned due to shifting channel. Seasonal. Chart:4425 Edn 10/10 (G10-159) Edn 05/11 (G11-113)
1050.2	Covehead Harbour light buoy JJ6	46 26 02 063 08 43.1	Q R 1s	Red spar, marked "JJ6".	Buoy may be repositioned due to shifting channel. Seasonal. Chart:4425 Edn 03/12 (G10-161) Edn 04/15 (G15-001)

ATLANTIC COAST – List of Lights, Buoys and Fog Signals

No.	Name	Position ----- Latitude N. Longitude W.	Light Characteristics	Focal Height in m. above water	Nomi- nal Range	Description ----- Height in meters above ground	Remarks ----- Fog Signals
PRINCE EDWARD ISLAND							
1050.3	Covehead Harbour light buoy JJ7	46 25 55.3 063 08 44.3	Q G 1s	Green, marked "JJ7".	Buoy may be repositioned due to shifting channel. Seasonal. Chart:4425 Edn 09/09 (G09-132) Edn 10/10 (G10-129) Edn 05/11 (G11-113)
1050.5	Covehead Harbour light buoy JJ8	46 25 55.7 063 08 45.4	Fl R 4s	Red, marked "JJ8".	Buoy may be repositioned due to shifting channel. Seasonal. Chart:4425 Edn 09/09 (G09-133) Edn 10/10 (G10-131) Edn 05/11 (G11-113)
1050.9	Covehead Harbour light buoy JJ9	46 25 51 063 08 45.8	Fl G 4s	Green, marked "JJ9".	Buoy may be repositioned due to shifting channel. Seasonal. Chart:4425 Edn 10/10 (G10-132) Edn 05/11 (G11-113)
1050.91	Covehead Harbour light buoy JJ10	46 25 50.8 063 08 47.1	Fl R 4s	Red, marked "JJ10".	Buoy may be repositioned due to shifting channel. Seasonal. Chart:4425 Edn 03/12 (G10-162) Edn 04/15 (G15-001)
1051 H1150	Covehead Harbour	On Cape Stanhope. 46 25 48.2 063 08 35.3	Fl W 5s	11.0	11	White square tower, red upper portion. 8.2	Flash 0.5 s; eclipse 4.5 s. Seasonal. Horn - Blast 3 s; sil. 27 s. Horn points 005°. Privately maintained by Local Harbour Authority. Chart:4425
1053.5 H1149	Covehead Bridge	46 25 46.2 063 08 47.4	Fl W 4s	8.5	5	Cylindrical mast. 2.8	Operates at night only. Seasonal. Chart:4425 Edn 11/10 (G10-174)
1054	North Rustico Fairway light buoy JK	NE. entrance to harbour. 46 27 54 063 16 30	Mo(A) W 6s	Red and white vertical stripes, marked "JK".	Buoy may be repositioned due to shifting channel. Seasonal. Chart:4467 Edn 04/15 (G15-001)
1054.1	North Rustico light buoy JK3	46 27 24.8 063 17 06.4	Fl G 4s	Green spar, marked "JK3".	Buoy may be repositioned due to shifting channel. Seasonal. Chart:4467 Edn 07/09 (G09-067) Edn 06/10 (G10-076) Edn 05/11 (G11-113)

ATLANTIC COAST – List of Lights, Buoys and Fog Signals

No.	Name	Position ----- Latitude N. Longitude W.	Light Characteristics	Focal Height in m. above water	Nomi- nal Range	Description ----- Height in meters above ground	Remarks ----- Fog Signals
PRINCE EDWARD ISLAND							
1054.11	North Rustico light buoy JK4	46 27 24.2 063 17 12.6	Fl R 4s	Red spar, marked "JK4".	Buoy may be repositioned due to shifting channel. Seasonal. Chart:4467 Edn 07/09 (G09-068) Edn 06/10 (G10-077) Edn 05/11 (G11-113)
1054.3	Rustico Harbour light buoy JK7	46 27 25 063 17 18	Fl G 4s	Green, marked "JK7".	Buoy may be repositioned due to shifting channel. Seasonal. Chart:N/A Edn 05/11 (G11-113)
1054.4	Rustico light buoy JK9	46 27 24.2 063 17 11.8	Fl G 4s	Green, marked "JK9".	Buoy may be repositioned due to shifting channel. Seasonal. Chart:4467 Edn 05/11 (G11-113)
1054.6	Rustico light buoy JK12	46 27 17.2 063 17 26.1	Q R 1s	Red, marked "JK12".	Buoy may be repositioned due to shifting channel. Seasonal. Chart:4467 Edn 05/11 (G11-113)
1054.9	Rustico Harbour light buoy JK13	46 27 20.2 063 17 54.8	Fl G 4s	Green, marked "JK13".	Buoy may be repositioned due to shifting channel. Seasonal. Chart:4467 Edn 05/11 (G11-113)
1055 H1140	Rustico Harbour Northern Breakwater	On outer end of N. breakwater. 46 27 25.2 063 17 16.9	Fl R 3s	2.7	3	Cylindrical mast. 1.8	Flash 1 s; eclipse 2 s. Seasonal. Chart:4467 Edn 02/11 (G10-234) Edn 06/12 (G12-106)
1056 H1141	North Rustico Harbour	46 27 19.1 063 17 31.7	Fl W 5s	12.4	13	White pyramid tower with red top. 10.4	Flash 1 s; eclipse 4 s. Visible in line of range. Year round. Chart:4467 Edn 12/23 (G23-174)
1057 H1142	North Rustico Inner Breakwater	On SE. corner of inner breakwater. 46 27 14 063 17 29.1	Iso R 4s	7.5	4	Pipe swing pole. 6.8	Seasonal. Chart:4467 Edn 09/10 (G10-143)
1057.5	North Rustico Landing Wharf	On outer end of wharf. 46 27 22.3 063 18 27.9	Iso R 4s	6.0	3	Square skeleton tower. 5.3	Seasonal. Chart:4467
1058	New London Fairway light buoy JM	N. of entrance to New London Bay. 46 31 41.1 063 28 18	Mo(A) W 6s	Red and white vertical stripes, marked "JM".	Buoy may be repositioned due to shifting channel. Seasonal. Chart:4467 Edn 04/15 (G15-001)

ATLANTIC COAST – List of Lights, Buoys and Fog Signals

No.	Name	Position ----- Latitude N. Longitude W.	Light Characteristics	Focal Height in m. above water	Nomi- nal Range	Description ----- Height in meters above ground	Remarks ----- Fog Signals
PRINCE EDWARD ISLAND							
1060.01 H1130.05	New London	46 30 37.4 063 29 13.9	Iso W 4s	13.2	7	White square tower, red upper portion. 13.3	Seasonal. Chart:4467 Edn 02/11 (G10-235)
1060.1	Southwest River Outer light buoy JM7	46 30 59.2 063 28 54.8	Fl G 4s	Green, marked "JM7".	Buoy may be repositioned due to shifting channel. Seasonal. Chart:4467 Edn 04/15 (G15-001)
1060.15	New London light buoy JM11	46 30 37.6 063 28 56.5	Q G 1s	Green, marked "JM11".	Buoy may be repositioned due to shifting channel. Operates 24 h. Seasonal. Chart: 4467 Edn 07/15(G15-058)
1060.2	Southwest River light buoy JN	46 30 42.1 063 28 57.9	Fl G 6s (2+1)	Green, red and green, marked "JN".	Buoy may be repositioned due to shifting channel. Seasonal. Chart:4467 Edn 04/15 (G15-001)
1060.3	Southwest River light buoy JMA	46 30 23 063 29 24.8	Fl R 6s (2+1)	Red, green and red, marked "JMA".	Buoy may be repositioned due to shifting channel. Seasonal. Chart:4467 Edn 04/15 (G15-001)
1060.4	Southwest River light buoy JM20	46 29 50.7 063 29 25.5	Fl R 4s	Red boat type, marked "JM20".	Buoy may be repositioned due to shifting channel. Seasonal. Chart:4467 Edn 04/15 (G15-001)
1060.45	New London Harbour light buoy JM6	46 30 59.7 063 28 55.8	Fl R 4s	Red, marked "JM6".	Buoy may be repositioned due to shifting channel. Seasonal. Chart:4467 Edn 05/11 (G11-113)
1060.5	Southwest River light buoy JM25	46 29 03.2 063 29 52.8	Fl G 4s	Green boat type, marked "JM25".	Buoy may be repositioned due to shifting channel. Seasonal. Chart:4467 Edn 04/15 (G15-001)
1060.55	Southwest River light buoy JN1	46 30 36.7 063 28 58.6	Fl G 4s	Green, marked "JN1".	Buoy may be repositioned due to shifting channel. Seasonal. Chart:4467 Edn 05/11 (G11-113)
1060.57	New London light buoy JN3	46 30 24.5 063 28 43.8	Fl G 4s	Green spar, marked "JN3".	Buoy may be repositioned due to shifting channel. Seasonal. Chart:N/A Edn 10/09 (G09-125) Edn 05/11 (G11-113) Edn 08/16 (G16-115)

ATLANTIC COAST – List of Lights, Buoys and Fog Signals

No.	Name	Position ----- Latitude N. Longitude W.	Light Characteristics	Focal Height in m. above water	Nomi- nal Range	Description ----- Height in meters above ground	Remarks ----- Fog Signals
PRINCE EDWARD ISLAND							
1060.6	Southwest River light buoy JN4	46 30 24.9 063 28 16.2	Q R 1s	Red spar, marked "JN4".	Buoy may be repositioned due to shifting channel. Seasonal. Chart:N/A Edn 05/11 (G11-119) Edn 08/16 (G16-114)
1060.8	Stanley Bridge Channel light buoy JN15	46 29 50.7 063 27 46.8	Q G 1s	Green, marked "JN15".	Buoy may be repositioned due to shifting channel. Seasonal. Chart:4467 Edn 04/15 (G15-001) Edn 08/20 (G20-046)
1060.9	Stanley Bridge Channel light buoy JN17	46 28 55.7 063 27 29.8	Fl G 4s	Green, marked "JN17".	Buoy may be repositioned due to shifting channel. Seasonal. Chart:4467 Edn 04/15 (G15-001) Edn 08/20 (G20-047)
1061 H1129	Cape Tryon	On extremity of cape. 46 32 02.3 063 30 21.9	LFl W 6s	33.4	12	White tower with red upper portion. 12.4	Flash 2 s; eclipse 4 s. Seasonal. Chart:4467 Edn 07/22 (G22-032)
1065.05	Malpeque Harbour Fairway light buoy JP	N.E. of McKay Point. 46 35 00.2 063 37 07.7	Mo(A) W 6s	Red and white vertical stripe, marked "JP".	Buoy may be repositioned due to shifting channel. Seasonal. Chart:4491 Edn 04/15 (G15-001)
1065.1	Malpeque Harbour light buoy JP1	Malpeque and Damley. 46 34 09.9 063 38 23.5	Fl G 4s	Green, marked "JP1".	Seasonal. Chart:4491 Edn 06/18 (G18-057) Edn 05/21 (G21-011)
1065.2	Malpeque West cautionary light buoy JPA	46 34 30.7 063 39 09.6	Fl Y 4s	Yellow spar, marked "JPA".	Seasonal. Chart:4491 Edn 07/20 (G20-096)
1065.3	Malpeque Harbour light buoy JP4	Malpeque and Damley. 46 34 20.0 063 39 32.1	Q R 1s	Red, marked "JP4".	Seasonal. Chart:4491 Edn 06/18 (G18-060) Edn 05/21 (G21-012)
1065.6	Royalty Point light buoy JP9	46 33 48.2 063 43 00.7	Fl G 4s	Green spar, marked "JP9".	Buoy may be repositioned due to shifting channel. Seasonal. Chart:4491 Edn 04/15 (G15-001)
1069.5	Damley Basin Outer light buoy JU3	Basin entrance. 46 33 48.0 063 41 56.4	Q G 1s	Green spar, marked "JU3".	Buoy may be repositioned due to shifting channel. Seasonal. Chart:4491 Edn 04/15 (G15-001) Edn 07/15 (G15-057) Edn 11/18 (G18-137)

ATLANTIC COAST – List of Lights, Buoys and Fog Signals

No.	Name	Position ----- Latitude N. Longitude W.	Light Characteristics	Focal Height in m. above water	Nomi- nal Range	Description ----- Height in meters above ground	Remarks ----- Fog Signals
PRINCE EDWARD ISLAND							
1069.65	Darnley Basin light buoy JU5	46 33 28.2 063 40 57.7	Q G 1s	Green, marked "JU5".	Buoy may be repositioned due to shifting channel. Seasonal. Chart:4491 Edn 05/11 (G11-113)
1069.66	Darnley Basin light buoy JU6	46 33 20 063 41 15.1	Fl R 4s	Red, marked "JU6".	Buoy may be repositioned due to shifting channel. Seasonal. Chart:4491 Edn 08/11 (G11-226) Edn 10/11
1069.7	Darnley Basin light buoy JU7	46 33 20.2 063 41 16.7	Fl G 4s	Green, marked "JU7".	Buoy may be repositioned due to shifting channel. Seasonal. Chart:4491 Edn 05/11 (G11-113)
1069.8	Darnley Basin light buoy JU8	46 33 19.2 063 41 42.7	Q R 1s	Red, marked "JU8".	Buoy may be repositioned due to shifting channel. Seasonal. Chart:4491 Edn 05/11 (G11-113)
1069.9	Darnley Basin light buoy JU9	46 33 21.2 063 41 57.7	Q G 1s	Green, marked "JU9".	Buoy may be repositioned due to shifting channel. Seasonal. Chart:4491 Edn 05/11 (G11-113)
1071.1	Darnley Basin light buoy JT4	46 32 18.2 063 40 12.7	Fl R 4s	Red spar, marked "JT4".	Buoy may be repositioned due to shifting channel. Seasonal. Chart:4491 Edn 04/15 (G15-001)
1071.2 H1123	Darnley Bridge	On center span of bridge. 46 32 02.8 063 40 17.7	F W	3.5	6	On bridge. Seasonal. Chart:4491 Edn 03/12
1071.35	Hardys Channel Fairway light buoy JS	NW. of inlet. 46 39 15.4 063 51 18.1	Mo(A) W 6s	Red and white vertical striped spar, marked "JS".	Buoy may be repositioned due to shifting channel. Seasonal. Chart:4491 Edn 06/10 (G10-025) Edn 07/10 (G10-090) Edn 04/15 (G15-001) Edn 10/20 (G20-184) Edn 12/21 (G21-251) Edn 09/22 (G22-102) Edn 10/23 (G23-146)

ATLANTIC COAST – List of Lights, Buoys and Fog Signals

No.	Name	Position ----- Latitude N. Longitude W.	Light Characteristics	Focal Height in m. above water	Nomi- nal Range	Description ----- Height in meters above ground	Remarks ----- Fog Signals
PRINCE EDWARD ISLAND							
1071.39	Hardys Channel light buoy JS2	46 39 12.5 063 51 26.0	Fl R 4s	Red spar, marked "JS2".	Buoy may be repositioned due to shifting channel. Seasonal. Chart:4491 Edn 06/10 (G10-027) Edn 05/11 (G11-113) Edn 10/20 (G20-185) Edn 09/22 (G22-103) Edn 10/23 (G23-147)
1071.41	Hardys Channel light buoy JS3	46 39 11.3 063 51 23.9	Q G 1s	Green spar, marked "JS3".	Buoy may be repositioned due to shifting channel. Seasonal. Chart:4491 Edn 06/10 (G10-028) Edn 05/11 (G11-113) Edn 10/20 (G20-186) Edn 09/22 (G22-104) Edn 10/23 (G23-148)
1071.42	Hardys Channel light buoy JS4	46 39 07.9 063 51 30.5	Fl R 4s	Red spar, marked "JS4".	Buoy may be repositioned due to shifting channel. Seasonal. Chart:4491 Edn 06/10 (G10-034) Edn 05/11 (G11-113) Edn 10/20 (G20-187) Edn 09/22 (G22-105) Edn 10/23 (G23-149)
1071.45	Hardys Channel light buoy JS5	46 39 06.9 063 51 29.3	Fl G 4s	Green spar, marked "JS5".	Buoy may be repositioned due to shifting channel. Seasonal. Chart:4491 Edn 06/10 (G10-029) Edn 05/11 (G11-113) Edn 10/20 (G20-188) Edn 09/22 (G22-106) Edn 10/23 (G23-150)
1071.5	Hardys Channel light buoy JS7	46 39 05.3 063 51 35.5	Fl G 4s	Green spar, marked "JS7".	Buoy may be repositioned due to shifting channel. Seasonal. Chart:4491 Edn 06/10 (G10-035) Edn 05/11 (G11-113) Edn 10/20 (G20-189) Edn 09/22 (G22-107) Edn 10/23 (G23-151)
1071.52	Hardys Channel light buoy JS8	46 39 00.0 063 51 49.5	Fl R 4s	Red spar, marked "JS8".	Buoy may be repositioned due to shifting channel. Seasonal. Chart:4491 Edn 06/10 (G10-080) Edn 05/11 (G11-113) Edn 10/20 (G20-190) Edn 09/22 (G22-108) Edn 10/23 (G23-152)

ATLANTIC COAST – List of Lights, Buoys and Fog Signals

No.	Name	Position ----- Latitude N. Longitude W.	Light Characteristics	Focal Height in m. above water	Nomi- nal Range	Description ----- Height in meters above ground	Remarks ----- Fog Signals
PRINCE EDWARD ISLAND							
1071.89	Hardys Channel light buoy JS12	46 38 56.6 063 52 00.6	Fl R 4s	Red, marked "JS12".	Buoy may be repositioned due to shifting channel. Seasonal. Chart:4491 Edn 06/10 (G10-041) Edn 05/11 (G11-113) Edn 07/12 (G12-130) Edn 10/20 (G20-193) Edn 11/22 (G22-139) Edn 10/23 (G23-145)
1071.9	Hardys Channel light buoy JS13	46 39 14.2 063 52 28.0	Fl G 4s	Green spar, marked "JS13".	Buoy may be repositioned due to shifting channel. Seasonal. Chart:4491 Edn 06/10 (G10-042) Edn 05/11 (G11-113) Edn 10/20 (G20-191) Edn 11/22 (G22-155)
1071.95	Hardys Channel light buoy JS14	46 39 14.8 063 52 26.6	Q R 1s	Red spar, marked "JS14".	Buoy may be repositioned due to shifting channel. Seasonal. Chart:4491 Edn 06/10 (G10-052) Edn 05/11 (G11-113) Edn 10/20 (G20-192) Edn 11/22 (G22-156)
1071.96	Hardys Channel light buoy JS21	46 39 24.6 063 52 46.3	Q G 1s	Green, marked "JS21".	Buoy may be repositioned due to shifting channel. Seasonal. Chart:4491 Edn 06/10 (G10-053) Edn 05/11 (G11-113) Edn 10/20 (G20-194) Edn 11/22 (G22-142)
1071.961	Hardys Channel light buoy JS22	46 39 25.2 063 52 45.2	Q R 1s	Red, marked "JS22".	Buoy may be repositioned due to shifting channel. Seasonal. Chart:4491 Edn 06/10 (G10-054) Edn 05/11 (G11-113) Edn 10/20 (G20-195) Edn 11/22 (G22-143)
1071.962	Hardys Channel light buoy JS23	46 39 32.8 063 52 54.6	Q G 1s	Green, marked "JS23".	Buoy may be repositioned due to shifting channel. Seasonal. Chart:4491 Edn 06/10 (G10-055) Edn 05/11 (G11-113) Edn 10/20 (G20-196) Edn 11/22 (G22-144)
1071.963	Hardys Channel light buoy JS24	46 39 33.2 063 52 53.6	Fl R 4s	Red, marked "JS24".	Buoy may be repositioned due to shifting channel. Seasonal. Chart:4491 Edn 06/10 (G10-056) Edn 05/11 (G11-113) Edn 10/20 (G20-197) Edn 11/22 (G22-149)

ATLANTIC COAST – List of Lights, Buoys and Fog Signals

No.	Name	Position ----- Latitude N. Longitude W.	Light Characteristics	Focal Height in m. above water	Nomi- nal Range	Description ----- Height in meters above ground	Remarks ----- Fog Signals
-----	------	--	--------------------------	--	-----------------------	--	---------------------------------

PRINCE EDWARD ISLAND

1071.977	Hardys Channel light buoy JS27	46 39 43.6 063 53 05.3	Q G 1s	Green, marked "JS27".	Buoy may be repositioned due to shifting channel. Seasonal. Chart:4491 Edn 06/10 (G10-059) Edn 05/11 (G11-113) Edn 10/20 (G20-198) Edn 11/22 (G22-153)
1071.98	Hardys Channel light buoy JS32	46 39 38.5 063 53 29.4	Q R 1s	Red, marked "JS32".	Buoy may be repositioned due to shifting channel. Seasonal. Chart:4491 Edn 06/10 (G10-060) Edn 05/11 (G11-113) Edn 10/20 (G20-199) Edn 11/22 (G22-150)
1071.99	Hardys Channel light buoy JS33	46 39 36.7 063 53 44.5	Q G 1s	Green, marked "JS33".	Buoy may be repositioned due to shifting channel. Seasonal. Chart:4491 Edn 06/10 (G10-061) Edn 05/11 (G11-113) Edn 11/22 (G22-140)
1072.1	Hardys Channel light buoy JS39	46 39 24.5 063 53 46.3	Q G 1s	Green, marked "JS39".	Buoy may be repositioned due to shifting channel. Seasonal. Chart:4491 Edn 06/10 (G10-062) Edn 05/11 (G11-113) Edn 11/22 (G22-151)
1072.4	Hardys Channel light buoy JS42	46 39 21.5 063 54 05.2	Fl R 4s	Red, marked "JS42".	Buoy may be repositioned due to shifting channel. Seasonal. Chart:4491 Edn 06/10 (G10-064) Edn 05/11 (G11-113) Edn 10/20 (G20-200) Edn 11/22 (G22-152)
1072.5	Hardys Channel light buoy JS43	46 39 20.5 063 54 26.6	Q G 1s	Green, marked "JS43".	Buoy may be repositioned due to shifting channel. Seasonal. Chart:4491 Edn 06/10 (G10-065) Edn 05/11 (G11-113) Edn 10/20 (G20-201) Edn 11/22 (G22-138)
1072.59	Hardys Channel light buoy JS40	46 39 25.4 063 53 47.4	Fl R 4s	Red, marked "JS40".	Buoy may be repositioned due to shifting channel. Operates 24 h. Seasonal. Chart:4491 Edn 07/15 (G15-052) Edn 06/17 (G16-168) Edn 11/22 (G22-157)

ATLANTIC COAST – List of Lights, Buoys and Fog Signals

No.	Name	Position ----- Latitude N. Longitude W.	Light Characteristics	Focal Height in m. above water	Nomi- nal Range	Description ----- Height in meters above ground	Remarks ----- Fog Signals
PRINCE EDWARD ISLAND							
1072.6	Hardys Channel light buoy JS44	46 39 21.7 063 54 26.4	Fl R 4s	Red, marked "JS44".	Buoy may be repositioned due to shifting channel. Seasonal. Chart:4491 Edn 06/10 (G10-066) Edn 05/11 (G11-113) Edn 10/20 (G20-202) Edn 11/22 (G22-154)
1075.05	Cascumpeque Harbour Fairway light buoy JV	E. of harbour entrance. 46 47 44.3 063 59 38.2	Mo(A) W 6s	Red and white vertical stripes, marked "JV".	Buoy may be repositioned due to shifting channel. Seasonal. Chart:4492 Edn 04/15 (G15-001)
1075.2	Cascumpeque light buoy JV4	46 48 12.4 064 00 47	Fl R 4s	Red spar, marked "JV4".	Buoy may be repositioned due to shifting channel. Seasonal. Chart:4492 Edn 05/11 (G11-113)
1075.3	Cascumpeque light buoy JV5	46 48 07.6 064 00 51.6	Fl G 4s	Green, marked "JV5".	Buoy may be repositioned due to shifting channel. Seasonal. Chart:4492 Edn 05/11 (G11-113)
1075.32	Cascumpeque light buoy JV8	46 48 15.7 064 01 20.7	Fl R 4s	Red spar, marked "JV8".	Buoy may be repositioned due to shifting channel. Seasonal. Chart:4492 Edn 05/11 (G11-113)
1075.33	Cascumpeque light buoy JV6	46 48 13.2 064 01 05.7	Q R 1s	Red spar, marked "JV6".	Buoy may be repositioned due to shifting channel. Seasonal. Chart:4492 Edn 05/11 (G11-113)
1075.34	Cascumpeque light buoy JV7	46 48 07.8 064 01 08.2	Q G 1s	Green spar, marked "JV7".	Buoy may be repositioned due to shifting channel. Seasonal. Chart:4492 Edn 05/11 (G11-113)
1075.4	Cascumpeque light buoy JV9	46 48 08.5 064 01 37.6	Fl G 4s	Green spar, marked "JV9".	Buoy may be repositioned due to shifting channel. Seasonal. Chart:4492 Edn 05/11 (G11-113)
1075.5	Alberton Harbour light buoy JV10	46 48 12.9 064 01 55.4	Q R 1s	Red spar, marked "JV10".	Buoy may be repositioned due to shifting channel. Seasonal. Chart:4492 Edn 05/11 (G11-113)

ATLANTIC COAST – List of Lights, Buoys and Fog Signals

No.	Name	Position ----- Latitude N. Longitude W.	Light Characteristics	Focal Height in m. above water	Nomi- nal Range	Description ----- Height in meters above ground	Remarks ----- Fog Signals
PRINCE EDWARD ISLAND							
1075.6	Alberton Harbour light buoy JV15	46 48 00.6 064 02 31.8	Fl G 4s	Green spar, marked "JV15".	Buoy may be repositioned due to shifting channel. Seasonal. Chart:4492 Edn 05/11 (G11-113)
1075.7	Alberton Harbour light buoy JV12	46 47 47.2 064 03 17.8	Q R 1s	Red, marked "JV12".	Buoy may be repositioned due to shifting channel. Seasonal. Chart:4492 Edn 05/11 (G11-113)
1075.805	Alberton Harbour light buoy JV17	Cascumpeque. 46 47 42.6 064 03 12.2	Fl G 4s	Green, marked "JV17".	Seasonal. Chart:N/A Edn 06/17 (G17-025)
1081 H1094	Northport range	Near outer end of railway wharf. 46 47 42.2 064 03 32.5	Iso G 1s	9.2	15	Square skeleton tower, white rectangular daymark, red vertical stripe. 8.2	Visible in line of range. Seasonal.
1082 H1094.1		244°54' 277.3m from front.	Iso G 4s	12.8	15	White square tower, red vertical stripe. 11.8	Visible in line of range. Seasonal. Chart:4492 Edn 02/11 (G10-230, 231)
1082.1 H1095	Alberton Breakwater	Outer end of breakwater. 46 47 38.9 064 03 35.2	Fl W 3s	6.0	2	Cylindrical mast. 2.6	Privately maintained. Operates at night only. Seasonal. Chart:4492 Edn 03/11 (G10-204) Edn 06/16 (G16-034)
1083 H1081.4	Big Tignish Breakwater	46 57 01.9 063 59 28.9	Iso R 1s	7.0	5	Cylindrical mast. 5.4	Operates at night only. Seasonal. Chart:4023
1083.5 H1081.5	Big Tignish South Breakwater	46 57 01.8 063 59 33.9	Iso G 1s	3.1	2	Cylindrical mast. 2.6	Operates at night only. Seasonal. Chart:4023
1084.52	Tignish Inner light buoy JX5	46 57 09.3 063 59 55.1	Fl G 4s	Green, marked "JX5".	Buoy may be repositioned due to shifting channel. Seasonal. Chart:4023 Edn 05/11 (G11-113)
1084.53	Tignish Inner light buoy JX7	46 57 12.6 063 59 58.3	Fl G 4s	Green, marked "JX7".	Buoy may be repositioned due to shifting channel. Seasonal. Chart:4023 Edn 05/11 (G11-113)
1084.54	Tignish Inner light buoy JX9	46 57 12 064 00 09.2	Fl G 4s	Green, marked "JX9".	Buoy may be repositioned due to shifting channel. Seasonal. Chart:4023 Edn 05/11 (G11-113)

ATLANTIC COAST – List of Lights, Buoys and Fog Signals

No.	Name	Position ----- Latitude N. Longitude W.	Light Characteristics	Focal Height in m. above water	Nomi- nal Range	Description ----- Height in meters above ground	Remarks ----- Fog Signals
-----	------	--	--------------------------	--	-----------------------	--	---------------------------------

PRINCE EDWARD ISLAND

1084.7 H1078	Seacow Pond South Breakwater Light	On outer end of S. breakwater. 47 01 45.6 063 59 22.0	Fl G 3s	6.5	5	Pipe swing pole, green and white square daymark. 4.6	Flash 1 s; eclipse 2 s. Seasonal.
							Chart:4023 Edn 09/11 (G11-258) Edn 08/20 (G20-125)

ATLANTIC COAST – List of Lights, Buoys and Fog Signals

No.	Name	Position ----- Latitude N. Longitude W.	Light Characteristics	Focal Height in m. above water	Nomi- nal Range	Description ----- Height in meters above ground	Remarks ----- Fog Signals
NORTHUMBERLAND STRAIT – WEST							
1085	Tidnish River Entrance light buoy XA2	Off Tidnish Head. 46 00 54.2 064 02 17.5	Fl R 4s	Red, marked "XA2".	Seasonal. Chart:4406
1089	Tormentine Reefs light and bell buoy X5	E. of Indian Point. 46 06 34 063 41 04	Fl G 4s	Green, marked "X5".	Seasonal. Chart:4905
1090 H1308	Cape Tormentine Outer Wharf	On outer end of pier. 46 08 05.4 063 46 20	Iso R 2s	12.0	5	White square tower, white daymark, red vertical stripe. 10.1	Seasonal. Chart:4905
1091.5 H1316	Cape Tormentine Breakwater	At NE. end of breakwater. 46 08 02.8 063 46 11.8	Fl G 4s	5.5	4	Square skeleton tower, green and white square daymark with black square in centre. 3.6	Flash 1 s; eclipse 3 s. Seasonal. Chart:4905 Edn 06/10 (G10-087) Edn 10/11 Edn 04/12 (G12-025) Edn 11/22 (G22-115)
1094 H1313.1	Cape Tormentine Inner Wharf	46 08 00.5 063 46 27.7	Fl R 3s	6.3	6	Cylindrical mast. 3.8	Operates at night only. Seasonal. Chart:4905
1094.6 H1313	Cape Tormentine Fisherman's Wharf	On outer end of breakwater. 46 08 00.6 063 46 37.9	Fl G 4s	6.7	3	Pipe swing pole, green and white square daymark. 3.8	Operates at night only. Seasonal. Chart:4905 Edn 03/14 (G14-022)
1095.1	Cape Tormentine light buoy XD4	46 08 09 063 46 11.6	Fl R 4s	Red spar, marked "XD4".	Seasonal. Chart:4905
1096	Cape Tormentine light buoy XD5	46 07 58 063 46 25.5	Q G 1s	Green spar, marked "XD5".	Seasonal. Chart:4905
1097 H1319	Botsford Breakwater	On SE. corner of breakwater. 46 10 07.2 063 56 01.1	Fl R 4s	6.0	3	Pipe swing pole. 5.3	Flash 1 s; eclipse 3 s. Year round. Chart:4406 Edn 02/19 (G19-001) Edn 09/22 (G22-101)
1099.5 H1322	Little Cape Outer Breakwater	46 11 55.3 064 09 42.7	Fl R 4s	7.2	4	Square skeleton tower. 3.7	Operates at night only. Seasonal. Chart:4905
1100 H1323	Little Cape Breakwater	On SE. corner of breakwater. 46 11 56.9 064 09 45.3	Fl R 5s	10.6	10	Square skeleton tower. 10.0	Flash 1 s; eclipse 4 s. Operates at night only. Seasonal. Chart:4905
1100.5 H1324.4	Bas-Cap-Pelé Wharf	On end of wharf. 46 14 09 064 15 39	Fl R 3s	6.1	4	Square skeleton tower. 5.2	Flash 1 s; eclipse 2 s. Operates at night only. Seasonal. Chart:4905

ATLANTIC COAST – List of Lights, Buoys and Fog Signals

No.	Name	Position ----- Latitude N. Longitude W.	Light Characteristics	Focal Height in m. above water	Nomi- nal Range	Description ----- Height in meters above ground	Remarks ----- Fog Signals
NORTHUMBERLAND STRAIT – WEST							
1101 H1324	Bas-Cap-Pelé Approach	S. of breakwater, on shore. 46 14 04.3 064 15 49.6	Fl W 5s	12.6	11	Square skeleton tower, red and white rectangular daymark. 6.9	Flash 0.5 s; eclipse 4.5 s. Seasonal. Chart:4905 Edn 03/12 (G12-011)
1102 H1325.1	Cape Bald	NW. corner of E. breakwater. 46 13 53.6 064 17 55.7	Fl G 3s	9.5	4	Square skeleton tower, green and white square daymark, black square in center. 8.3	Flash 1 s; eclipse 2 s. Operates at night only. Year round. Chart:4905 Edn 05/10 (G10-067)
1102.1	Harshman's Brook light buoy XJ4	46 14 03.5 064 17 58.8	Fl R 4s	Red spar, marked "XJ4".	Seasonal. Chart:4905 Edn 10/09 (G09-082) Edn 12/11 (G11-310) Edn 06/12 (G12-076)
1102.11	Harshman's Brook light buoy XJ5	46 14 02.7 064 17 57.3	Fl G 4s	Green spar, marked "XJ5".	Seasonal. Chart:4905 Edn 10/09 (G09-100) Edn 10/11 (G11-283)
1102.12	Harshman's Brook light buoy XJ6	46 13 59.3 064 17 57.1	Fl R 4s	Red spar, marked "XJ6".	Seasonal. Chart:N/A Edn 10/09 (G09-102) Edn 10/11 (G11-282) Edn 08/23 (G23-084)
1102.13	Harshman's Brook light buoy XJ7	46 13 59 064 17 55.6	Fl G 4s	Green spar, marked "XJ7".	Seasonal. Chart:4905 Edn 10/09 (G09-103) Edn 12/11 (G11-311) Edn 06/12 (G12-077)
1102.3	Robichaud light buoy XK2	46 14 00.7 064 22 42.7	Fl R 4s	Red spar, marked "XK2".	Seasonal. Chart:4905 Edn 06/19 (G19-033)
1102.5	Robichaud light buoy XK6	N. of wharf. 46 13 37.7 064 23 01.1	Q R 1s	Red, marked "XK6".	Seasonal. Chart:4905 Edn 06/19 (G19-034)
1103 H1326	Robichaud Wharf	On NW. corner of wharf. 46 13 29.6 064 23 02.8	Fl W 4s	6	Pipe swing pole, red and white rectangular daymark.	Flash 1 s; eclipse 3 s. Seasonal. Chart:4905 Edn 02/21 (G20-265)
1103.5	Robichaud Wharf Breakwater	Robichaud Harbour. 46 13 28.6 064 22 58.4	Fl R 4s	4	Pipe tower.	Flash 1 s; eclipse 3 s. Seasonal. Chart:4905 Edn 02/21 (G20-268)
1105	Shediac light buoy XN	On E. side of channel. 46 16 38.0 064 29 05.0	Mo(A) W 6s	Red and white vertical stripes, marked "XN".	Buoy may be repositioned due to shifting channel. Seasonal. Chart:4909 Edn 04/15 (G15-001) Edn 08/18 (G18-067) Edn 04/24 (G24-043)

ATLANTIC COAST – List of Lights, Buoys and Fog Signals

No.	Name	Position ----- Latitude N. Longitude W.	Light Characteristics	Focal Height in m. above water	Nomi- nal Range	Description ----- Height in meters above ground	Remarks ----- Fog Signals
NORTHUMBERLAND STRAIT – WEST							
1105.1	Shediac light buoy XN2	46 16 28.2 064 29 40.7	Fl R 4s	Red spar, marked "XN2".	Operates 24 h. Seasonal. Chart:4909 Edn 07/17 (G17-032) Edn 08/18 (G18-093)
1105.2	Shediac light buoy XN3	46 16 17.2 064 29 44.5	Fl G 4s	Green spar, marked "XN3".	Operates 24 h. Seasonal. Chart:4909 Edn 07/17 (G17-033) Edn 08/18 (G18-094)
1105.3	Shediac light buoy XN4	46 16 13.4 064 30 28.3	Fl R 4s	Red spar, marked "XN4".	Operates 24 h. Seasonal. Chart:4909 Edn 07/17 (G17-034)
1105.4	Shediac light buoy XN5	46 16 01.9 064 30 16.6	Fl G 4s	Green, marked "XN5".	Operates 24 h. Seasonal. Chart:4909 Edn 07/17 (G17-035)
1105.5	Shediac light buoy XN6	46 15 42.9 064 30 26.5	Fl R 4s	Red, marked "XN6".	Operates 24 h. Seasonal. Chart:4909 Edn 07/17 (G17-036)
1106	Shediac light buoy XN12	Shediac Harbour. 46 15 26.8 064 30 34.6	Q R 1s	Red, marked "XN12".	Buoy may be repositioned due to shifting channel. Seasonal. Chart:4909 Edn 04/15 (G15-001) Edn 07/17 (G17-037) Edn 07/21 (G21-048)
1109	Shediac light buoy XN18	On N. side of turn in channel. 46 15 23.2 064 31 23.6	Q R 1s	Red spar, marked "XN18".	Buoy may be repositioned due to shifting channel. Seasonal. Chart:4909 Edn 11/14 (G14-185) Edn 04/15 (G15-001) Edn 07/23 (G23-033)
1109.2	Shediac Harbour light buoy XN19	46 15 17.0 064 31 28.4	Q G 1s	Green spar, marked "XN19".	Buoy may be repositioned due to shifting channel. Seasonal. Chart:4909 Edn 04/15 (G15-001) Edn 07/17 (G17-038) Edn 07/23 (G23-034)
1109.4	Shediac Harbour light buoy XN20	At the entrance to harbour. 46 15 09.7 064 31 38.2	Fl R 4s	Red spar, marked "XN20".	Buoy may be repositioned due to shifting channel. Seasonal. Chart:4909 Edn 04/15 (G15-001) Edn 08/21 (G21-010)

ATLANTIC COAST – List of Lights, Buoys and Fog Signals

No.	Name	Position ----- Latitude N. Longitude W.	Light Characteristics	Focal Height in m. above water	Nomi- nal Range	Description ----- Height in meters above ground	Remarks ----- Fog Signals
-----	------	--	--------------------------	--	-----------------------	--	---------------------------------

NORTHUMBERLAND STRAIT – WEST

1109.6	Shediac Harbour light buoy XN21	46 15 03.5 064 31 32	Fl G 4s	Green spar, marked "XN21".	Buoy may be repositioned due to shifting channel. Seasonal. Chart:4909 Edn 04/15 (G15-001)
1109.8	Shediac Harbour light buoy XN22	46 14 55.9 064 31 43.9	Fl R 4s	Red spar, marked "XN22".	Buoy may be repositioned due to shifting channel. Seasonal. Chart:4909 Edn 10/14 (G14-186) Edn 11/14 (G14-186) Edn 04/15 (G15-001)
1109.81	Pointe-du-Chêne light buoy XP3	46 14 29.8 064 31 39.2	Q G 1s	Green, marked "XP3".	Operates 24 h. Seasonal. Chart:4909 Edn 07/17 (G17-041, 074) Edn 04/24 (G24-046)
1109.82	Shediac Harbour light buoy XN24	46 14 38.9 064 32 02.5	Fl R 4s	Red spar, marked "XN24".	Seasonal. Chart:4909 Edn 11/21 (G21-205)
1109.83	Shediac light buoy XN30	46 14 38.2 064 32 13.6	Q R 1s	Red, marked "XN30".	Operates 24 h. Seasonal. Chart:4909 Edn 07/17 (G17-039) Edn 11/21 (G21-198)
1110.5	Pointe-du-Chêne Wharf	On W. end of pier. 46 14 30.0 064 31 48.4	LFl Y 6s	7	Square skeleton tower, red rectangular daymark with white stripe. 5.1	Flash 2 s; eclipse 4 s. Seasonal. Chart:4909 Edn 11/17 (G17-114) Edn 10/23 (G23-142)
1111.1 H1329	Pointe-du-Chêne Breakwater	On outer end of breakwater. 46 14 29.2 064 31 40.4	Fl R 5s	6.0	4	Cylindrical mast, red triangular daymark. 3.5	Flash 1 s; eclipse 4 s. Seasonal. Chart:4909 Edn 04/12 (G12-019) Edn 09/16 (G16-121) Edn 10/23 (G23-143)
1111.2	Shediac Bay light buoy XN34	46 14 21.5 064 32 24	Fl R 4s	Red spar, marked "XN34".	Buoy may be repositioned due to shifting channel. Seasonal. Chart:4909 Edn 04/15 (G15-001)
1111.41	Shediac Bay light buoy XN37	46 14 03 064 32 41.5	Fl G 4s	Green spar, marked "XN37".	Buoy may be repositioned due to shifting channel. Seasonal. Chart:4909 Edn 04/15 (G15-001)
1111.45	Shediac Bay light buoy XN41	46 13 50 064 32 44.5	Fl G 4s	Green spar, marked "XN41".	Buoy may be repositioned due to shifting channel. Seasonal. Chart:4909 Edn 04/15 (G15-001)

ATLANTIC COAST – List of Lights, Buoys and Fog Signals

No.	Name	Position ----- Latitude N. Longitude W.	Light Characteristics	Focal Height in m. above water	Nomi- nal Range	Description ----- Height in meters above ground	Remarks ----- Fog Signals
NORTHUMBERLAND STRAIT – WEST							
1111.46	Shediac Bay light buoy XN42	46 13 51 064 32 46	Fl R 4s	Red spar, marked "XN42".	Buoy may be repositioned due to shifting channel. Seasonal. Chart:4909 Edn 04/15 (G15-001)
1111.48	Shediac Bay light buoy XN46	46 13 41.6 064 32 53.6	Q R 1s	Red spar, marked "XN46".	Buoy may be repositioned due to shifting channel. Seasonal. Chart:4909 Edn 04/15 (G15-001)
1111.5 H1334	Shediac Bay Yacht Club Breakwater	46 13 41.2 064 32 49.5	Fl G 5s	5.2	4	Pipe swing pole, green, white and black square daymarks. 3.7	Flash 1 s; eclipse 4 s. Seasonal. Chart:4909 Edn 08/11 (G11-227) Edn 10/23 (G23-144)
1112 H1348	Cap de Caissie Breakwater	On outer end of N. breakwater. 46 18 46.0 064 30 34.8	Fl R 4s	5.9	5	Square skeleton tower. 4.9	Flash 1 s; eclipse 3 s. Seasonal. Chart:4909 Edn 02/19 (G19-002)
1113.01	Cocagne Harbour Fairway light buoy XT	46 23 19.7 064 32 38.5	Mo(A) W 6s	Red and white vertical stripes, marked "XT".	Seasonal. Chart:4909 Edn 08/20 (G20-049) Edn 10/20 (G20-222)
1113.04	Cocagne light buoy XT4	46 22 28.4 064 34 09.0	Fl R 4s	Red, marked "XT4".	Buoy may be repositioned due to shifting channel. Seasonal. Chart:4909 Edn 07/11 (G11-163) Edn 08/20 (G20-038)
1113.14	Cocagne Harbour light buoy XT14	46 21 42.4 064 35 00.4	Fl R 4s	Red, marked "XT14".	Seasonal. Chart:N/A Edn 08/20 (G20-052)
1113.17	Cocagne Harbour light buoy XT17	46 21 17.0 064 35 13.4	Q G 1s	Green, marked "XT17".	Seasonal. Chart:N/A Edn 08/20 (G20-057)
1113.22	Cocagne River light buoy XT22	46 20 21.7 064 36 25.8	Fl R 4s	Red, marked "XT22".	Buoy may be repositioned due to shifting channel. Seasonal. Chart:N/A Edn 08/20 (G20-054)
1113.48	Cocagne River light buoy XT48	46 19 53.8 064 37 15.1	Q R 1s	Red spar, marked "XT48".	Seasonal. Chart:4909 Edn 08/20 (G20-115)
1114 H1352	Cap-de-Cocagne Wharf	On SW. corner of wharf extension. 46 21 15.5 064 34 33.0	Fl G 4s	4	Pipe swing pole, green- white-black square daymark. 4.0	Flash 1 s; eclipse 3 s. Seasonal. Chart:4909 Edn 08/18 (G18-098) Edn 11/20 (G20-248)

ATLANTIC COAST – List of Lights, Buoys and Fog Signals

No.	Name	Position ----- Latitude N. Longitude W.	Light Characteristics	Focal Height in m. above water	Nomi- nal Range	Description ----- Height in meters above ground	Remarks ----- Fog Signals
NORTHUMBERLAND STRAIT – WEST							
1118.5 H1359	Cormierville	On SE. corner of wharf. 46 24 28.3 064 36 55.3	Fl R 3s	5.7	5	Pipe swing pole. 5.1	Flash 1 s; eclipse 2s. Seasonal. Chart:4909 Edn 06/21 (G21-016) Edn 11/22 (G22-112)
1119	Cormierville light buoy XU2	46 25 06.0 064 34 58.0	Q R 1s	Red, marked "XU2".	Buoy may be repositioned due to shifting channel. Seasonal. Chart:4909 Edn 04/15 (G15-001) Edn 06/21 (G21-017)
1119.1	The Bluff East Cardinal light buoy XVB	46 25 15.5 064 36 09.3	Q(3) W 10s	Black, yellow and black spar, marked "XVB".	Buoy may be repositioned due to shifting channel. Seasonal. Chart:4909 Edn 11/14 (G14-150)
1119.2	The Dune East Cardinal light buoy XVA	46 27 23.2 064 35 41.5	VQ(3) W 5s	Black, yellow and black spar, marked "XVA".	Buoy may be repositioned due to shifting channel. Seasonal. Chart:4909 Edn 11/14 (G14-151)
1119.3	Buctouche Harbour light buoy XV10	46 27 21.2 064 38 12	Q R 1s	Red, marked "XV10".	Buoy may be repositioned due to shifting channel. Seasonal. Chart:4909 Edn 11/14 (G14-158)
1119.5 H1360	St. Thomas-de- Kent	On NW. corner of wharf. 46 26 51.5 064 38 12.5	Fl G 4s	5.1	5	Square skeleton tower. 3.1	Flash 1 s; eclipse 3 s. Operates at night only. Seasonal. Chart:4909
1119.64	Buctouche Harbour light buoy XV4	46 27 08.3 064 36 33.2	Q R 1s	Red, marked "XV4".	Buoy may be repositioned due to shifting channel. Seasonal. Chart:4909 Edn 11/14 (G14-152)
1119.65	Buctouche Harbour light buoy XV6	46 27 09.4 064 37 15.1	Fl R 4s	Red, marked "XV6".	Buoy may be repositioned due to shifting channel. Seasonal. Chart:4909 Edn 11/14 (G14-154) Edn 06/16 (G16-053) Edn 07/23 (G23-028)
1122 H1362	Buctouche Bar	On S. extremity of bar. 46 27 40.1 064 36 46.2	Fl W 4s	11.0	7	White square tower. 11.4	Flash 1 s; eclipse 3 s. Seasonal. Chart:4909
1125.17	Buctouche Harbour Light buoy XV16	46 27 56.6 064 39 05.9	Fl R 4s	Red, marked "XV16".	Buoy may be repositioned due to shifting channel. Seasonal. Chart:N/A Edn 07/15

ATLANTIC COAST – List of Lights, Buoys and Fog Signals

No.	Name	Position ----- Latitude N. Longitude W.	Light Characteristics	Focal Height in m. above water	Nomi- nal Range	Description ----- Height in meters above ground	Remarks ----- Fog Signals
-----	------	--	--------------------------	--	-----------------------	--	---------------------------------

NORTHUMBERLAND STRAIT – WEST

1125.18	<i>Buctouche Harbour light buoy XV20</i>	46 28 19.9 064 39 36.5	<i>Fl R 4s</i>	<i>Red, marked "XV20".</i>	<i>Buoy may be repositioned due to shifting channel. Seasonal.</i> Chart:4909 Edn 11/14 (G14-165)
1125.19	<i>Buctouche Harbour light buoy XV15</i>	46 27 41.5 064 38 52.9	<i>Fl G 4s</i>	<i>Green, marked "XV15".</i>	<i>Buoy may be repositioned due to shifting channel. Seasonal.</i> Chart:4909 Edn 11/14 (G14-159)
1125.21	<i>Buctouche Harbour light buoy XV19</i>	46 28 05.7 064 39 24.4	<i>Fl G 4s</i>	<i>Green, marked "XV19".</i>	<i>Buoy may be repositioned due to shifting channel. Seasonal.</i> Chart:N/A Edn 07/15 Edn 12/23
1125.23	<i>Buctouche Harbour light buoy XV23</i>	46 28 34.0 064 40 03.0	<i>Q G 1s</i>	<i>Green, marked "XV23".</i>	<i>Buoy may be repositioned due to shifting channel. Seasonal.</i> Chart:N/A Edn 07/15
1125.24	<i>Buctouche Harbour light buoy XV26</i>	46 28 40 064 40 13.7	<i>Fl R 4s</i>	<i>Red spar marked "XV26".</i>	<i>Buoy may be repositioned due to shifting channel. Seasonal.</i> Chart:4909 Edn 10/14 (G14-089)
1125.25	<i>Buctouche Harbour light buoy XV29</i>	46 28 37.2 064 40 27.3	<i>Q G 1s</i>	<i>Green spar marked "XV29".</i>	<i>Buoy may be repositioned due to shifting channel. Seasonal.</i> Chart:4909 Edn 10/14 (G14-090)
1125.26	<i>Buctouche Harbour light buoy XV32</i>	46 28 32.9 064 40 54.4	<i>Fl R 4s</i>	<i>Red spar, marked "XV32".</i>	<i>Buoy may be repositioned due to shifting channel. Seasonal.</i> Chart:4909 Edn 10/14 (G14-145)
1125.27	<i>Buctouche Harbour light buoy XV36</i>	46 28 25.8 064 41 19	<i>Fl R 4s</i>	<i>Red spar, marked "XV36".</i>	<i>Buoy may be repositioned due to shifting channel. Seasonal.</i> Chart:4909 Edn 10/14 (G14-146)
1125.28	<i>Buctouche Harbour light buoy XV37</i>	46 28 24.2 064 41 18.2	<i>Fl G 4s</i>	<i>Green spar, marked "XV37".</i>	<i>Buoy may be repositioned due to shifting channel. Seasonal.</i> Chart:4909 Edn 10/14 (G14-147)
1125.29	<i>Buctouche Harbour light buoy XV41</i>	46 28 19.7 064 41 43	<i>Fl G 4s</i>	<i>Green spar, marked "XV41".</i>	<i>Buoy may be repositioned due to shifting channel. Seasonal.</i> Chart:4909 Edn 10/14 (G14-148)

ATLANTIC COAST – List of Lights, Buoys and Fog Signals

No.	Name	Position ----- Latitude N. Longitude W.	Light Characteristics	Focal Height in m. above water	Nomi- nal Range	Description ----- Height in meters above ground	Remarks ----- Fog Signals
NORTHUMBERLAND STRAIT – WEST							
1125.3	<i>Buctouche Harbour light buoy XV51</i>	46 28 26.7 064 42 32.2	Q G 1s	Green spar, marked "XV51".	<i>Buoy may be repositioned due to shifting channel. Seasonal.</i> Chart:4909 Edn 10/14 (G14-149)
1125.31	<i>Buctouche Harbour light buoy XV44</i>	46 28 16 064 42 06	Q R 1s	Red spar, marked "XV44".	<i>Buoy may be repositioned due to shifting channel. Seasonal.</i> Chart:4909 Edn 10/14 (G14-144)
1126 H1372	Saint-Edouard-de- Kent	On SW. corner of pierhead. 46 32 26 064 41 52.5	Fl R 5s	5.3	13	Square skeleton tower, red and white rectangular daymark. 4.1	Flash 0.2 s; eclipse 4.8 s. Seasonal. Chart:4905 Edn 11/10 (G10-184) Edn 10/11 (G11-277)
1126.1	<i>Saint-Édouard-de- Kent light buoy XW1</i>	<i>Near the wharf. 46 32 26.9 064 41 44.6</i>	<i>Fl G 4s</i>	<i>.....</i>	<i>.....</i>	<i>Green spar, marked "XW1".</i>	<i>Seasonal.</i> Chart:4905 Edn 07/21 (G21-043) Edn 11/21 (G21-172)
1126.2	<i>Saint-Édouard-de- Kent light buoy XW2</i>	<i>Near the wharf. 46 32 27.8 064 41 45.2</i>	<i>Fl R 4s</i>	<i>.....</i>	<i>.....</i>	<i>Red spar, marked "XW2".</i>	<i>Seasonal.</i> Chart:4905 Edn 07/21 (G21-044) Edn 11/21 (G21-173)
1127 H1374	Chockpish Breakwater	On N. breakwater. 46 34 59.0 064 43 07.5	Fl R 4s	5.7	3	Cylindrical mast. 3.2	Flash 1 s; eclipse 3 s. Seasonal. Chart:4905 Edn 06/11 (G11-152) Edn 03/18 (G18-010)
1127.2	Chockpish South Breakwater	On outermost end of south breakwater. 46 34 58.1 064 43 10.5	Fl G 4s	3	Pipe swing Pole, Green, White and Black square daymark. 3.0	Privately maintained. Seasonal. Operates at night only. Chart:4905 Edn 06/11 (G11-152) Edn 06/16 (G16-028)
1128 H1376	Richibucto Head	On headland. 46 40 11.3 064 42 42	Fl W 5s	18.1	14	White square tower, red upper portion. 10.5	Flash 0.5 s; eclipse 4.5 s. Year round. Chart:4909
1129 H1378	Richibucto Cape Breakwater	46 40 23.9 064 42 38.1	Fl R 4s	4.3	5	Cylindrical mast. 2.8	Flash 1 s; eclipse 3 s. Seasonal. Chart:4909 Edn 10/09 (G09-137) Edn 11/20 (G20-249)
1131	<i>Richibucto light and bell buoy Q</i>	<i>E. of Richibucto Beach. 46 43 30.2 064 44 27.7</i>	<i>Mo(A) W 6s</i>	<i>.....</i>	<i>.....</i>	<i>Red and white vertical stripes, marked "Q".</i>	<i>Buoy may be repositioned due to shifting channel. Seasonal.</i> Chart:4909 Edn 04/15 (G15-001)

ATLANTIC COAST – List of Lights, Buoys and Fog Signals

No.	Name	Position ----- Latitude N. Longitude W.	Light Characteristics	Focal Height in m. above water	Nomi- nal Range	Description ----- Height in meters above ground	Remarks ----- Fog Signals
NORTHUMBERLAND STRAIT – WEST							
1132	Richibucto Gully Entrance light buoy Q3	46 42 52.9 064 44 40.9	Q G 1s	Green, marked "Q3".	Buoy may be repositioned due to shifting channel. Seasonal. Chart:4909 Edn 06/11 (G11-126) Edn 06/12 (G12-100) Edn 04/15 (G15-001) Edn 06/16 (G16-048) Edn 10/20 (G20-157)
1133.1	Richibucto light buoy Q5	46 42 33.1 064 44 51.7	Fl G 4s	Green, marked "Q5".	Buoy may be repositioned due to shifting channel. Seasonal. Chart:4909 Edn 06/12 (G12-101) Edn 04/15 (G15-001) Edn 06/16 (G16-049) Edn 10/20 (G20-160)
1133.6	Richibucto Gully Outer light buoy Q10	46 42 25.1 064 45 10.0	Q R 1s	Red, marked "Q10".	Buoy may be repositioned due to shifting channel. Seasonal. Chart:4909 Edn 09/10 (G10-114) Edn 06/11 (G11-127) Edn 06/12 (G12-080) Edn 04/15 (G15-001) Edn 08/20 (G20-065, 154)
1134	Richibucto Gully Inner light buoy Q11	46 42 28.4 064 45 35.2	Q G 1s	Green, marked "Q11".	Buoy may be repositioned due to shifting channel. Seasonal. Chart:4909 Edn 04/15 (G15-001) Edn 09/15 (G15-106)
1135	Richibucto Gully Channel light buoy Q18	46 42 40.1 064 46 12.5	Fl R 4s	Red, marked "Q18".	Buoy may be repositioned due to shifting channel. Seasonal. Chart:4909 Edn 09/10 (G10-113) Edn 06/11 (G11-128) Edn 04/15 (G15-001) Edn 09/15 (G15-107)
1136	North Richibucto Beach Breakwater light buoy Q22	46 42 47.2 064 46 55.7	Q R 1s	Red, marked "Q22".	Buoy may be repositioned due to shifting channel. Seasonal. Chart:4909 Edn 06/13 (G13-019) Edn 04/15 (G15-001) Edn 09/15 (G15-109)
1136.1	North Richibucto Dune light buoy Q24	46 42 52.4 064 47 34.9	Fl R 4s	Red, marked "Q24".	Operates 24 h. Seasonal. Chart:4909 Edn 09/15 (G15-114) Edn 07/23 (G23-030)

ATLANTIC COAST – List of Lights, Buoys and Fog Signals

No.	Name	Position ----- Latitude N. Longitude W.	Light Characteristics	Focal Height in m. above water	Nomi- nal Range	Description ----- Height in meters above ground	Remarks ----- Fog Signals
NORTHUMBERLAND STRAIT – WEST							
Richibucto Harbour							
1142 H1394	North Richibucto Beach Inner Range	On shore behind breakwater. 46 42 57.5 064 47 58.9	Iso W 1s	8.1	6	Square skeleton tower, red daymark with white vertical stripe, and red rectangular daymark with white band. 6.3	Seasonal.
1143 H1394.1		042°09' 247.7m from front.	Iso W 4s	13.7	6	Square skeleton tower, red daymark, white vertical stripe. 9.3	Seasonal. Chart:4909 Edn 07/16 (G16-096, 097) Edn 12/16 (G16-127, 128)
1144	North Richibucto Beach light buoy Q25	S. of S. end of North Richibucto Beach. 46 42 50.6 064 48 00.2	Q G 1s	Green, marked "Q25".	Buoy may be repositioned due to shifting channel. Seasonal. Chart:4909 Edn 04/15 (G15-001) Edn 09/15 (G15-110)
1144.5	Richibucto Harbour light buoy Q28	46 42 31.3 064 48 38.5	Fl R 4s	Red, marked "Q28".	Buoy may be repositioned due to shifting channel. Seasonal. Chart:4909 Edn 09/14 (G14-050) Edn 04/15 (G15-001) Edn 09/21 (G21-142)
1145 H1400	South Richibucto Beach Inner range	On W. end of South Richibucto Beach. 46 42 29.5 064 48 02	Iso R 1s	7.7	13	Square skeleton tower, red daymark, white vertical stripe. 5.0	Visible in line of range. Seasonal.
1146 H1400.1		065°44' 296.2 m from front.	Iso R 4s	11.3	14	Square skeleton tower, red daymark, white vertical stripe. 9.6	Visible in line of range. Seasonal. Chart:4909 Edn 03/11 (G11-007) Edn 10/11 (G11-093) Edn 07/16 (G16-098, 099)
1147	Richibucto Harbour Outer light buoy Q32	46 42 15.1 064 49 00.9	Q R 1s	Red, marked "Q32".	Buoy may be repositioned due to shifting channel. Seasonal. Chart:4909 Edn 04/15 (G15-001) Edn 09/15 (G15-111) Edn 07/23 (G23-031)
1147.5	Richibucto Harbour light buoy Q34	46 42 04.4 064 49 26.8	Fl R 4s	Red, marked "Q34".	Operates 24 h. Seasonal. Chart:4909 Edn 11/21 (G21-178)
1148	Richibucto Harbour light buoy QA2	N. of Pagan Point. 46 41 51.8 064 50 15.5	Q R 1s	Red, marked "QA2".	Buoy may be repositioned due to shifting channel. Seasonal. Chart:4909 Edn 04/15 (G15-001) Edn 10/19 (G19-098)

ATLANTIC COAST – List of Lights, Buoys and Fog Signals

No.	Name	Position ----- Latitude N. Longitude W.	Light Characteristics	Focal Height in m. above water	Nomi- nal Range	Description ----- Height in meters above ground	Remarks ----- Fog Signals
-----	------	--	--------------------------	--	-----------------------	--	---------------------------------

NORTHUMBERLAND STRAIT – WEST

1148.4	Richibucto Harbour Northwest Branch light buoy QA6	N. of McGuires Point. 46 42 04.2 064 51 05.5	Q R 1s	Red spar, marked "QA6".	Buoy may be repositioned due to shifting channel. Seasonal. Chart:4909 Edn 04/15 (G15-001) Edn 10/19 (G19-097)
1148.5	Richibucto Harbour Northwest Branch light buoy QA7	46 42 19.2 064 51 20.4	Q G 1s	Green spar, marked "QA7".	Buoy may be repositioned due to shifting channel. Seasonal. Chart:4909 Edn 04/15 (G15-001) Edn 11/21 (G21-145)
1149	Richibucto Northwest Branch light buoy QA8	46 42 17.8 064 51 41.1	Q R 1s	Red, marked "QA8".	Buoy may be repositioned due to shifting channel. Seasonal. Chart:4909 Edn 04/15 (G15-001) Edn 11/21 (G21-146)
1149.3	Pointe de Forgeron light buoy QA11	46 42 42.4 064 51 36.3	Q G 1s	Green spar, marked "QA11".	Buoy may be repositioned due to shifting channel. Seasonal. Chart:4909 Edn 04/15 (G15-001) Edn 08/20 (G20-087, 094)
1149.6	Richibucto Northwest Branch light buoy QA13	46 43 03.0 064 51 58.0	Q G 1s	Green spar, marked "QA13".	Buoy may be repositioned due to shifting channel. Seasonal. Chart:4909 Edn 04/15 (G15-001) Edn 08/20 (G20-088)
1150	Pagan Point light buoy Q38	46 41 33 064 50 37	Fl R 4s	Red, marked "Q38".	Buoy may be repositioned due to shifting channel. Seasonal. Chart:4909 Edn 04/15 (G15-001)
1150.1	Richibucto River light buoy Q39	46 41 19 064 50 56	Fl G 4s	Green spar, marked "Q39".	Seasonal. Operates 24 h. Chart:4909 Edn 09/15 (G15-100) Edn 10/15 (G15-101)
1150.11	Richibucto River light buoy Q42	46 41 05.9 064 51 18.8	Q R 1s	Red, marked "Q42".	Seasonal. Operates 24 h. Chart:4909 Edn 09/15 (G15-103)
1151 H1402	Richibucto Town Range	On E. side of Main Street. 46 40 48.5 064 51 45.1	Iso G 1s	15.3	13	Square skeleton tower, red daymark, white vertical stripe. 12.4	Visible in line of range. Operates 24 h. Seasonal.
1152 H1402.1		227°29' 287.4m from front.	Iso G 4s	22.7	11	Square skeleton tower, red daymark, white vertical stripe. 18.6	Visible in line of range. Operates 24 h. Seasonal. Chart:4909 Edn 12/16 (G16-129, 130)

ATLANTIC COAST – List of Lights, Buoys and Fog Signals

No.	Name	Position ----- Latitude N. Longitude W.	Light Characteristics	Focal Height in m. above water	Nomi- nal Range	Description ----- Height in meters above ground	Remarks ----- Fog Signals
NORTHUMBERLAND STRAIT – WEST							
1152.5	Richibucto Wharf Light	46 40 54.2 064 51 34.7	Fl G 4s	2	Pipe swing pole, green, white and black square daymark.	Flash 1 s; eclipse 3 s. Seasonal. Chart:N/A Edn 04/17 (G16-164)
1152.8	Blacklands Gully light buoy XX	46 46 24.2 064 50 15.7	Mo(A) W 6s	Spar, red and white vertical stripes, marked "XX".	Buoy may be repositioned due to shifting channel. Seasonal. Chart:4906 Edn 04/15 (G15-001)
1154	Goulet de Terre-noire light buoy XX4	46 46 05.6 064 50 49.7	Fl R 4s	Red, marked "XX4".	Buoy may be repositioned due to shifting channel. Seasonal. Chart:N/A Edn 10/11 (G11-270) Edn 10/19 (G19-099, 111) Edn 09/20 (G20-155) Edn 09/22 (G22-090)
1154.1	Kouchibouguacis River light buoy XX9	46 46 01.9 064 50 59.7	Fl G 4s	Green, marked "XX9".	Buoy may be repositioned due to shifting channel. Seasonal. Chart:N/A Edn 10/11 (G11-271) Edn 10/14 (G14-142) Edn 10/19 (G19-100, 111) Edn 10/20 (G20-158)
1154.2	Kouchibouguacis River light buoy XX19	46 45 58.6 064 51 34.9	Q G 1s	Green, marked "XX19".	Buoy may be repositioned due to shifting channel. Seasonal. Chart:N/A Edn 10/14 (G14-143) Edn 04/15 (G15-001) Edn 11/19 (G19-111) Edn 10/20 (G20-161) Edn 09/22 (G22-092)
1154.4	Goulet de Terre-noire light buoy XX14	46 46 00.6 064 51 30.8	Q R 1s	Red, marked "XX14".	Buoy may be repositioned due to shifting channel. Seasonal. Chart:N/A Edn 04/15 (G15-001) Edn 11/19 (G19-126) Edn 09/20 (G20-162) Edn 09/22 (G22-091) Edn 11/22 (G22-111)
1154.45	Goulet de Terre-Noire light buoy XX31	46 46 15.2 064 52 10.0	Fl G 4s	Green, marked "XX31".	Buoy may be repositioned due to shifting channel. Seasonal. Chart:N/A Edn 04/15 (G15-001) Edn 11/19 (G19-131) Edn 09/20 (G20-163)

ATLANTIC COAST – List of Lights, Buoys and Fog Signals

No.	Name	Position ----- Latitude N. Longitude W.	Light Characteristics	Focal Height in m. above water	Nomi- nal Range	Description ----- Height in meters above ground	Remarks ----- Fog Signals
NORTHUMBERLAND STRAIT – WEST							
1154.5	Goulet de Terre- noire light buoy XX36	46 46 21.5 064 52 27.1	Q R 1s	Red, marked "XX36".	Buoy may be repositioned due to shifting channel. Seasonal. Chart:N/A Edn 04/15 (G15-001) Edn 11/19 (G19-127) Edn 09/22 (G22-094)
1154.6	Kouchibouguacis River light buoy XX37	46 47 00.5 064 53 07.6	Q G 1s	Green, marked "XX37".	Buoy may be repositioned due to shifting channel. Seasonal. Chart:N/A Edn 04/15 (G15-001) Edn 11/19 (G19-111, 130)
1154.8	Kouchibouguacis River light buoy XX39	46 46 45.8 064 54 00.7	Q G 1s	Green, marked "XX39".	Buoy may be repositioned due to shifting channel. Seasonal. Chart:N/A Edn 04/15 (G15-001) Edn 11/19 (G19-111, 128)
1154.85	Kouchibouguacis River light buoy XX41	46 46 31.0 064 54 19.4	Fl G 4s	Green, marked "XX41".	Buoy may be repositioned due to shifting channel. Seasonal. Chart:N/A Edn 04/15 (G15-001) Edn 11/19 (G19-111, 132)
1154.9	Kouchibouguacis River light buoy XX42	46 46 16.7 064 54 41.8	Q R 1s	Red, marked "XX42".	Buoy may be repositioned due to shifting channel. Seasonal. Chart:N/A Edn 04/15 (G15-001) Edn 11/19 (G19-111, 129)
1154.95	Kouchibouguacis River light buoy XX43	46 46 11.3 064 54 44.6	Fl G 4s	Green, marked "XX43".	Buoy may be repositioned due to shifting channel. Seasonal. Chart:N/A Edn 04/15 (G15-001) Edn 11/19 (G19-111, 133) Edn 09/22 (G22-089)
1157	Kouchibouguac Gully light buoy XY2	46 50 05.8 064 53 53.9	Fl R 4s	Red spar, marked "XY2".	Buoy may be repositioned due to shifting channel. Seasonal. Chart:4906 Edn 09/12 (G12-172) Edn 04/15 (G15-001) Edn 10/15 (G15-122) Edn 09/22 (G22-084)
1157.33	Kouchibouguac light buoy XY4	46 49 59.8 064 54 02.4	Fl R 4s	Red, marked "XY4".	Buoy may be repositioned due to shifting channel. Seasonal. Chart:4906 Edn 10/15 (G15-121) Edn 09/22 (G22-085)

ATLANTIC COAST – List of Lights, Buoys and Fog Signals

No.	Name	Position ----- Latitude N. Longitude W.	Light Characteristics	Focal Height in m. above water	Nomi- nal Range	Description ----- Height in meters above ground	Remarks ----- Fog Signals
NORTHUMBERLAND STRAIT – WEST							
1158.5	<i>Kouchibouguac Gully light buoy XY9</i>	46 49 57.7 064 54 00.0	Fl G 4s	Green, marked "XY9".	<i>Buoy may be repositioned due to shifting channel. Seasonal.</i> Chart:4906 Edn 09/12 (G12-170) Edn 04/15 (G15-001) Edn 10/15 (G15-123) Edn 09/22 (G22-086)
1158.6	<i>Kouchibouguac Gully light buoy XY17</i>	46 50 04.0 064 54 46.1	Fl G 4s	Green, marked "XY17".	<i>Buoy may be repositioned due to shifting channel. Seasonal.</i> Chart:N/A Edn 04/15 (G15-001) Edn 09/22 (G22-087)
1159	<i>Kouchibouguac Gully Inner light buoy XY21</i>	46 50 34.3 064 54 49.2	Q G 1s	Green, marked "XY21".	<i>Buoy may be repositioned due to shifting channel. Seasonal.</i> Chart:N/A Edn 12/14 (G12-212) Edn 04/15 (G15-001) Edn 11/22
1159.5 H1418.5	Pointe Sapin Outer Breakwater	SW. end of breakwater. 46 57 38.3 064 49 46.7	Fl W 4s	8	Square skeleton tower, red and white rectangular daymark.	Flash 0.1 s; eclipse 3.9 s. Seasonal. Chart:4906 Edn 11/12 (G09-031) Edn 10/13 (G13-141) Edn 02/14 (G14-018) Edn 01/21
1159.6	Pointe-Sapin Sector Light	46 57 47.3 064 49 49.9	F R W G	13 Square skeleton tower.	Red from 003°51'39" to 002°07'25" White from 005°51'39" to 003°51'39" Green from 023°51'39" to 005°51'39" Obstructed from 002°07'25" to 002°06'33". Seasonal. Operates 24 h. Chart:4906 Edn 01/14 (G13-164) Edn 04/14 (G14-023) Edn 10/14 (G14-016) Edn 05/15 (G15-022) Edn 08/15 (G15-093)
1161.2	Pointe-Sapin	On end of E. breakwater. 46 57 40.2 064 49 50.1	Fl R 4s	7.4	5	Square skeleton tower, red and white rectangular daymark. 6.6	Flash 1 s; eclipse 3 s. Operates at night only. Seasonal. Chart:4906 Edn 11/12 (G09-032) Edn 10/13 (G13-123) Edn 02/14 (G14-017)
1161.5	<i>Sapin Ledge light buoy X25</i>	<i>Off Sapin Ledge. 46 58 24 064 44 38</i>	Fl G 4s	Green spar, marked "X25".	<i>Seasonal.</i> Chart:4906

ATLANTIC COAST – List of Lights, Buoys and Fog Signals

No.	Name	Position ----- Latitude N. Longitude W.	Light Characteristics	Focal Height in m. above water	Nomi- nal Range	Description ----- Height in meters above ground	Remarks ----- Fog Signals
-----	------	--	--------------------------	--	-----------------------	--	---------------------------------

NORTHUMBERLAND STRAIT – WEST

1162	Point Escuminac light buoy X31	NE. of point. 47 07 09.0 064 47 05.6	Fl G 4s	Green spar, marked "X31".	Year round. Chart:4911 Edn 04/23 (G23-001)
1162.3	Point Sapin Western Breakwater light	On the end of Breakwater. 46 57 39.5 064 49 51.5	Fl G 4s	5	Square skeleton tower, green and white rectangular daymark.	Flash 1 s; eclipse 3 s. Seasonal. Operates at night only. Chart:4911 Edn 10/13 (G13-122) Edn 12/13 Edn 02/14 (G14-019) Edn 03/14 (G13-122)
1163 H1424	Point Escuminac	On point. 47 04 22.5 064 47 52.3	Fl W 3s	22.0	13	White hexagonal tower, red upper portion. 22.4	Flash 1 s; eclipse 2 s; Obscured from 110° to 120°. Year round. Horn - Blast 3 s; sil. 3 s; blast 3 s; sil. 51 s. Chart:4911 Edn 08/13 (G13-098)
1165.8 H1430	Escuminac Breakwater	On outer end of middle breakwater. 47 04 57.3 064 53 14.6	LFl Y 6s	8.2	11	Square skeleton tower, red rectangular daymark with white band. 6.9	Flash 2 s; eclipse 4 s. Operates 24 h. Year round. Chart:4911 Edn 12/13 (G13-161) Edn 08/17 (G17-064) Edn 03/20 (G20-002)
1165.9	Escuminac Outer Breakwater	47 04 58.1 064 53 16.6	Fl G 4s	3	Pipe swing pole. 3	Fl 1s; Ec 3s. Seasonal. Chart:4911 Edn 12/13 (G13-174) Edn 02/14 (G13-174) Edn 03s/14 (G13-174)

ATLANTIC COAST – List of Lights, Buoys and Fog Signals

No.	Name	Position ----- Latitude N. Longitude W.	Light Characteristics	Focal Height in m. above water	Nomi- nal Range	Description ----- Height in meters above ground	Remarks ----- Fog Signals
-----	------	--	--------------------------	--	-----------------------	--	---------------------------------

GASPÉ – CHALEUR BAY

Miramichi Bay and River

1169.1	Huckleberry Gully light buoy MN25	Off McLeans Cove. 47 04 17 064 57 07	Q G 1s	Green boat type, marked "MN25".	Seasonal. Chart:N/A
1169.2	Huckleberry Gully light buoy MN28	Off McLeans Cove. 47 04 06 064 57 12	Q R 1s	Red, marked "MN28".	Seasonal. Chart:4911
1170	Miramichi Bar light buoy M2	S. end of outer bar. 47 05 51.9 064 56 30.0	Q R 1s	Red spar, marked "M2".	Seasonal (in place year round). Chart:4911 Edn 03/17 (G17-007)
1170.5 H1440	Fox Island South range	SE. end of island. 47 05 14.5 064 58 42.0	Iso W 4s	8.7	11	Square skeleton tower, red daymark with white vertical stripe. 6.5	Visible in line of range. Operates 24 h. Year round.
1170.6 H1440.1		248°28' 214.6 m from front.	Iso W 4s	13.6	12	Square skeleton tower, red daymark with white vertical stripe. 12.6	Visible in line of range. Operates 24 h. Year round. Chart:4911 Edn 11/23 (G23-163, 164, 165, 166)
1170.7	The Lump light buoy M3	47 06 14.3 064 57 42.8	Fl G 4s	Green spar, marked "M3".	Seasonal (in place year round). Chart:N/A Edn 07/17 (G17-065)
1171	Miramichi Outer Bar light buoy M4	47 05 55.0 064 56 54.0	Fl R 4s	Red spar, marked "M4".	Seasonal (in place year round). Chart:N/A Edn 03/17 (G17-007) Edn 07/20 (G20-081)
1172	The Lump light buoy M5	47 06 21.4 064 57 56.3	Q G 1s	Green spar, marked "M5".	Seasonal (in place year round). Chart:4911 Edn 07/10 (G10-092) Edn 07/11 (G11-166) Edn 06/12 (G12-070) Edn 01/14 (G13-072) Edn 07/16 (G16-082) Edn 07/17 (G17-072) Edn 08/17 (G17-061) Edn 08/19 (G19-082) Edn 12/20 (G20-100) Edn 08/21 (G21-097) Edn 08/22 (G22-073) Edn 08/23 (G23-085)

ATLANTIC COAST – List of Lights, Buoys and Fog Signals

No.	Name	Position ----- Latitude N. Longitude W.	Light Characteristics	Focal Height in m. above water	Nomi- nal Range	Description ----- Height in meters above ground	Remarks ----- Fog Signals
GASPÉ – CHALEUR BAY							
1172.5	The Lump light buoy M6	47 06 23.7 064 58 10.2	Q R 1s	Red spar, marked "M6".	Seasonal (in place year round). Chart:4911 Edn 07/10 (G10-096) Edn 07/11 (G11-168) Edn 06/12 (G12-072) Edn 01/14 (G13-055) Edn 11/14 (G14-168) Edn 11/15 (G15-148) Edn 07/16 (G16-083) Edn 08/17 (G17-059) Edn 07/18 (G18-099) Edn 09/19 (G19-083) Edn 12/20 (G20-082, 099) Edn 08/21 (G21-098) Edn 08/22 (G22-074) Edn 08/23 (G23-086)
1172.51	The Lump light buoy M7	47 06 21.5 064 58 15.5	Fl G 4s	Green spar, marked "M7".	Seasonal (in place year round). Chart:N/A Edn 12/16 (G16-156) Edn 04/17 Edn 08/17 (G17-060) Edn 08/21 (G21-099) Edn 08/22 (G22-075) Edn 08/23 (G23-087)
1172.6	The Lump light buoy M8	47 06 34.1 064 58 25.3	Fl R 4s	Red spar, marked "M8".	Seasonal (in place year round). Chart:N/A Edn 11/14 (G14-169) Edn 11/15 (G15-135) Edn 07/20 (G20-083) Edn 08/21 (G21-100)
1173	The Swashway light buoy M10	47 06 55.4 064 58 40.5	Fl R 4s	Red, marked "M10".	Seasonal (in place year round). Chart:N/A Edn 07/10 (G10-097) Edn 07/11 (G11-169) Edn 01/14 (G13-055) Edn 11/14 (G14-171) Edn 08/21 (G21-101) Edn 08/22 (G22-076) Edn 08/23 (G23-088)
1173.01	The Swashway light buoy M12	47 07 20.7 064 59 01.6	Fl R 4s	Red, marked "M12".	Seasonal (in place year round). Chart:N/A Edn 07/10 (G10-098) Edn 07/11 (G11-170) Edn 07/13 (G13-069) Edn 11/14 (G14-173) Edn 08/21 (G21-102)
1173.5	Miramichi Bar light buoy M14	47 07 46.3 064 59 21.9	Fl R 4s	Red spar, marked "M14".	Seasonal (in place year round). Chart:N/A Edn 07/10 (G10-095) Edn 07/11 (G11-172) Edn 11/14 (G14-176) Edn 08/21 (G21-103)
1173.71	Miramichi Bar – Light buoy M15	47 08 08.7 064 59 50.2	Fl G 4s	Green spar, marked "M15".	Seasonal (in place year round). Chart:4911 Edn 11/14 (G14-177)

ATLANTIC COAST – List of Lights, Buoys and Fog Signals

No.	Name	Position ----- Latitude N. Longitude W.	Light Characteristics	Focal Height in m. above water	Nomi- nal Range	Description ----- Height in meters above ground	Remarks ----- Fog Signals
GASPÉ – CHALEUR BAY							
1173.72	Miramichi Bar light buoy M15/1	47 08 23.1 065 00 06.8	Q G 1s	Green spar, marked "M15/1".	Seasonal (in place year round). Chart:4911 Edn 07/15 Edn 08/19 (G19-085) Edn 08/22 (G22-077)
1173.8	Spit Shoal light buoy M15/3	47 08 32.1 065 00 24.7	Fl G 4s	Green spar, marked "M15/3".	Seasonal (in place year round). Chart:N/A Edn 06/12 (G12-075) Edn 11/14 (G14-179) Edn 09/19 (G19-088) Edn 08/20 (G20-084) Edn 08/23 (G23-089)
1173.81	Spit Shoal light buoy M16	47 08 29.3 065 00 02.4	Fl R 4s	Red spar, marked "M16".	Seasonal (in place year round). Chart:N/A Edn 10/09 (G09-124) Edn 11/14 (G14-178) Edn 08/19 (G19-084)
1173.91	Portage Island Channel Fairway light buoy ME	Miramichi Bar. 47 09 19.9 064 58 15.1	Mo(A) W 6s	Red and white vertical striped spar, marked "ME".	Seasonal. Chart:4911 Edn 09/19 (G19-089)
1174	Portage Island Channel light buoy ME4	E. edge, Miramichi Bar. 47 09 03.8 064 58 56.2	Fl R 4s	Red spar, marked "ME4".	Seasonal. Chart:4911 Edn 09/19 (G19-087)
1174.5	Portage Island Channel light buoy ME3	47 08 59.8 064 58 45.1	Fl G 4s	Green spar, marked "ME3".	Seasonal. Chart:4911 Edn 09/19 (G19-090)
1175	Portage Island Channel light buoy ME8	W. edge, Miramichi Bar. 47 08 48.1 064 59 25.0	Fl R 4s	Red spar, marked "ME8".	Seasonal. Chart:4911 Edn 09/19 (G19-086) Edn 08/20 (G20-142)
1179	Miramichi Bar light buoy M17	47 08 40.9 065 01 02.0	Fl G 4s	Green spar, marked "M17".	Seasonal (in place year round). Chart:4911 Edn 03/17 (G17-007) Edn 12/20 (G20-086) Edn 09/23 (G23-099)
1179.1	Portage Island Cautionary light buoy MHC	47 09 29.3 065 01 55.0	Fl Y 4s	Yellow spar, marked "MHC".	Seasonal. Chart:4911 Edn 09/19 (G19-091, 102)
1179.5	North Miramichi Bar light buoy M18	47 08 56.6 065 01 10.5	Q R 1s	Red spar, marked "M18".	Seasonal (in place year round). Chart:4911 Edn 11/20 (G20-097) Edn 08/23 (G23-100)
1180.5	Miramichi Bar light buoy M19	47 08 37.5 065 02 51.0	Fl G 4s	Green spar, marked "M19".	Seasonal (in place year round). Chart:4911 Edn 03/17 (G17-007) Edn 08/20 (G20-089) Edn 08/23 (G23-101)

ATLANTIC COAST – List of Lights, Buoys and Fog Signals

No.	Name	Position ----- Latitude N. Longitude W.	Light Characteristics	Focal Height in m. above water	Nomi- nal Range	Description ----- Height in meters above ground	Remarks ----- Fog Signals
GASPÉ – CHALEUR BAY							
1181	Horse Shoe Bar light buoy M21	47 08 31.7 065 03 18.6	Q G 1s	Green spar, marked "M21".	Seasonal (in place year round). Chart:4911 Edn 11/15 (G15-134) Edn 03/17 (G17-007) Edn 12/20 (G20-090) Edn 08/23 (G23-102)
1181.5	Horse Shoe Bar light buoy M21/3	47 08 04.5 065 03 58.0	Fl G 4s	Green spar, marked "M21/3".	Seasonal. Chart:4911 Edn 08/12 (G12-165) Edn 08/23 (G23-103)
1182	Horse Shoe Bar light buoy M22	47 08 29.4 065 03 29.3	Fl R 4s	Red spar, marked "M22".	Seasonal (in place year round). Chart:4911 Edn 11/15 (G15-133) Edn 03/17 (G17-007) Edn 08/23 (G23-104)
1182.5	Horse Shoe Bar light buoy M22/2	47 08 02.5 065 04 09.0	Fl R 4s	Red spar, marked "M22/2".	Seasonal (in place year round). Chart:4911 Edn 07/17 (G17-071) Edn 08/23 (G23-105)
1184.5	Horse Shoe Bar light buoy M24	47 07 39.0 065 04 42.5	Q R 1s	Red spar, marked "M24".	Seasonal (in place year round). Chart:4911 Edn 03/17 (G17-007)
1186	Horse Shoe Bar light buoy M26	47 07 20.5 065 05 37.5	Q R 1s	Red spar, marked "M26".	Seasonal (in place year round). Chart:4911 Edn 11/15 (G15-132) Edn 03/17 (G17-007) Edn 08/23 (G23-107)
1187 H1452	Grand Dune Outer range	47 06 48.3 065 02 35.6	Iso W 1s	8.5	14	Pier, red daymark, black vertical stripe. 8.0	Visible in line of range. Year round.
1187.1 H1452.1		102°11' 3499.8m from front.	Iso W 4s	32.5	17	Triangular skeleton tower, red daymark, black vertical stripe. 29.9	Visible in line of range. Year round. Chart:4911
1188	Grand Dune Flats light buoy M28	47 07 18.8 065 05 52.8	Q R 1s	Red spar, marked "M28".	Seasonal (in place year round). Chart:4911 Edn 03/17 (G17-007)
1189.2	Grand Dune Channel Middle light buoy M30	47 07 45.3 065 08 53.9	Fl R 4s	Red spar, marked "M30".	Seasonal (in place year round). Chart:4911 Edn 06/12 (G12-078) Edn 11/15 (G15-136) Edn 08/23 (G23-109)
1190	French River Point light buoy MP22	47 05 20 065 01 22.6	Fl R 4s	Red, marked "MP22".	Seasonal. Chart:4911

ATLANTIC COAST – List of Lights, Buoys and Fog Signals

No.	Name	Position ----- Latitude N. Longitude W.	Light Characteristics	Focal Height in m. above water	Nomi- nal Range	Description ----- Height in meters above ground	Remarks ----- Fog Signals
GASPÉ – CHALEUR BAY							
1191	Bay du Vin Island Sector	On S. side of island opposite Point Gardiner. 47 05 20.7 065 06 06.8	F R W G	9.5	5 6.8	Triangular skeleton tower, red and white rectangular daymark. Red from 284° 30' through N. to 042°; white from 042° to 044°; green from 0441° to 049°. White sector indicates preferred channel. Operates at night only. Seasonal.
							Chart:4912
1192	Bay du Vin Outer light buoy MS1	47 02 57.7 065 09 09	Fl G	4s	Green, marked "MS1". Seasonal.
							Chart:4912
1193	Bay du Vin Inner light buoy MS9	47 02 52.5 065 08 33	Q G	1s	Green, marked "MS9". Seasonal.
							Chart:4912
1194	Bay du Vin Wharf light buoy MQ2	47 03 27 065 08 19	Fl R	4s	Red, marked "MQ2". Seasonal.
							Chart:4912
1195	Grand Dune range turning light buoy M31	47 08 09.0 065 11 52.7	Q G	1s	Green spar, marked "M31". Seasonal (in place year round).
							Chart:4912 Edn 03/17 (G17-007) Edn 08/17 (G17-055) Edn 08/18 (G18-110)
1195.5	Grand Dune range turning light buoy M33	47 08 03.7 065 12 19.2	Q G	1s	Green spar, marked "M33". Seasonal (in place year round).
							Chart:4912 Edn 03/17 (G17-007)
1196 H1472	Near shore on mainland. Grand Dune Flats range	47 08 25.4 065 13 38.3	F W	14.8	13	Triangular skeleton tower, red daymark with black vertical stripe. 14.1 Visible in line of range. Operates 24 h. Year round.
1197 H1472.1	282°04' 1211.3 m from front.		F W	26.4	14	Triangular skeleton tower, red daymark with black vertical stripe. 20.9 Visible in line of range. Operates 24 h. Year round.
							Chart:4912 Edn 12/23 (N23-172, 173)
1198	Grand Dune Flats North light buoy M34	47 07 47.6 065 12 48.7	Fl R	4s	Red spar, marked "M34". Seasonal (in place year round).
							Chart:4912 Edn 11/15 (G15-147) Edn 03/17 (G17-007)
1198.3	Grand Dune Flats South light buoy M35	47 07 17.0 065 13 28.8	Fl G	4s	Green spar, marked "M35". Seasonal (in place year round).
							Chart:4912 Edn 11/15 (G15-146) Edn 03/17 (G17-007)
1198.6	Robichaud Spit light buoy M36	47 06 52.9 065 14 12.9	Q R	1s	Red spar, marked "M36". Seasonal (in place year round).
							Chart:4912 Edn 03/17 (G17-007)

ATLANTIC COAST – List of Lights, Buoys and Fog Signals

No.	Name	Position ----- Latitude N. Longitude W.	Light Characteristics	Focal Height in m. above water	Nomi- nal Range	Description ----- Height in meters above ground	Remarks ----- Fog Signals
GASPÉ – CHALEUR BAY							
1198.8 H1477	Moody Point range	47 06 02.1 065 19 28.5	Iso Y 1s	10.3	13	Triangular skeleton tower, red daymark with black vertical stripe. 8.9	Visible in line of range. Year round.
1198.9 H1477.1		257°24' 1810.4 m from front.	Iso Y 4s	18.6	17	Triangular skeleton tower, red daymark, black vertical stripe. 13.9	Visible in line of range. Operates at night only. Year round. Chart:4912 Edn 03/11 (G11-013) Edn 12/21 (G21-244)
1199	<i>The Willows light buoy M37</i>	47 06 30.6 065 16 04.0	Q G 1s	<i>Green spar, marked "M37".</i>	<i>Seasonal (in place year round).</i> Chart:4912 Edn 11/15 (G15-145) Edn 03/17 (G17-007)
1200 H1478	Oak Channel range	47 04 19.9 065 19 10.5	Iso Y 2s	8.9	12	Triangular skeleton tower, red daymark, black vertical stripe. 6.9	Visible in line of range. Year round.
1201 H1478.1		223°13' 1200.0m from front.	Fl Y 3s	21.1	13	Triangular skeleton tower, red daymark, black vertical stripe. 16.9	Flash 1 s; eclipse 2 s. Visible in line of range. Year round. Chart:4912 Edn 12/16 (G16-149, 150)
1202	<i>Oak Channel light buoy M39</i>	47 05 45.6 065 17 09.3	Q G 1s	<i>Green spar, marked "M39".</i>	<i>Seasonal (in place year round).</i> Chart:4912 Edn 03/17 (G17-007)
1202.5 H1479	Oak Point range	47 06 48.9 065 16 30.0	Iso W 1s	8.5	8	Triangular skeleton tower, red daymark with black vertical stripe. 5.5	Visible in line of range. Year round.
1202.6 H1479.1		024°08' 1324.7 m from front.	Iso W 4s	17.1	11	Triangular skeleton tower, red daymark with black vertical stripe. 7.5	Visible in line of range. Year round. Chart:4912 Edn 01/11 (G10-227) Edn 03/11 (G11-015) Edn 12/16 (G16-155) Edn 12/21 (G21-249, 250)
1203	<i>Oak Channel South light buoy M40</i>	47 05 08.5 065 17 38.3	Q R 1s	<i>Red spar, marked "M40".</i>	<i>Seasonal (in place year round).</i> Chart:4912 Edn 12/15 (G15-141) Edn 03/17 (G17-007)
1203.1	<i>Oak Channel light buoy M44</i>	47 04 55.4 065 18 05.7	Fl R 4s	<i>Red spar, marked "M44".</i>	<i>Seasonal (in place year round).</i> Chart:4911 Edn 06/12 (G12-103) Edn 10/15 (G15-130) Edn 08/22 (G22-078) Edn 08/23 (G23-118)
1206	<i>Sheldrake Channel East light buoy M46</i>	47 04 44.8 065 18 51.0	Q R 1s	<i>Red spar, marked "M46".</i>	<i>Seasonal (in place year round).</i> Chart:4912 Edn 03/17 (G17-007)

ATLANTIC COAST – List of Lights, Buoys and Fog Signals

No.	Name	Position ----- Latitude N. Longitude W.	Light Characteristics	Focal Height in m. above water	Nomi- nal Range	Description ----- Height in meters above ground	Remarks ----- Fog Signals
GASPÉ – CHALEUR BAY							
1207 H1491	Grants Beach range	47 05 02.9 065 22 29.4	Iso R 1s	21.0	10	Triangular skeleton tower, red daymark, black vertical stripe. 12.9	Visible in line of range. Year round.
1208 H1491.1		278°03' 875.6m from front.	Iso R 4s	40.8	16	Triangular skeleton tower, red daymark, black vertical stripe. 23.9	Visible in line of range. Year round. Chart:4912 Edn 03/11 (G11-016) Edn 12/16 (G16-148)
1208.8 H1493	St. Andrews Bank range	47 04 14.6 065 25 08.0	Iso Y 2s	9.2	7	Triangular skeleton tower, red daymark with black vertical stripe. 4.9	Visible in line of range. Year round.
1208.9 H1493.1		247°53' 294.2 m from front.	Fl Y 3s	13.8	7	Triangular skeleton tower, red daymark, black vertical stripe. 5.9	Flash 1 s; eclipse 2 s. Visible in line of range. Year round. Chart:4912 Edn 12/16 (G16-143, 144) Edn 12/21 (G21-246)
1209	Sheldrake Channel West light buoy M51	47 04 56.7 065 21 47.3	Q G 1s	Green spar, marked "M51".	Seasonal (in place year round). Chart:N/A Edn 06/12 (G12-096) Edn 10/15 (G15-129) Edn 08/23 (G23-120)
1209.5 H1492	Lower Newcastle range	47 04 31.0 065 24 35.5	Iso W 1s	12.8	9	Triangular skeleton tower, red daymark, black vertical stripe. 5.9	Visible in line of range. Year round.
1209.6 H1492.1		256°15' 467.0m from front.	Iso W 4s	21.9	9	Triangular skeleton tower, red daymark, black vertical stripe. 5.9	Visible in line of range. Year round. Chart:4912 Edn 03/11 (G11-017) Edn 12/16 (G16-145, 146)
1209.7 H1494	Leggett Shoal range	On N. shore of river. 47 04 42.3 065 23 56.7	Iso R 1s	14.0	5	Pipe swing pole, red daymark with black vertical stripe.	Visible in line of range. Year round.
1209.8 H1494.1		043°27' 308.8 m from front.	Iso R 4s	21.4	7	Triangular skeleton tower, red daymark with black vertical stripe. 5.4	Visible in line of range. Year round. Chart:4912 Edn 01/11 (G10-228) Edn 03/11 (G11-018) Edn 12/16 (G16-152) Edn 12/21 (G21-247, 248)
1210	Gordon Point light buoy M53	47 04 41.4 065 23 27.6	Q G 1s	Green spar, marked "M53".	Seasonal (in place year round). Chart:4912 Edn 03/17 (G17-007)
1211	Leggett Shoal light buoy M55	47 04 28.1 065 24 13.2	Q G 1s	Green spar, marked "M55".	Seasonal (in place year round). Chart:4912 Edn 03/17 (G17-007)

ATLANTIC COAST – List of Lights, Buoys and Fog Signals

No.	Name	Position ----- Latitude N. Longitude W.	Light Characteristics	Focal Height in m. above water	Nomi- nal Range	Description ----- Height in meters above ground	Remarks ----- Fog Signals
GASPÉ – CHALEUR BAY							
1212	Leggett Shoal West light buoy M56	47 03 57.2 065 25 04.6	Q R 1s	Red spar, marked "M56".	Seasonal (in place year round). Chart:4912 Edn 10/15 (G15-126) Edn 03/17 (G17-007)
1212.5 H1496	Millbank range	47 03 21.8 065 27 34.0	Iso R 1s	16.1	9	Triangular skeleton tower, red daymark with black vertical stripe. 6.0	Visible in line of range. Year round.
1212.6 H1496.1		252°26' 305.6 m from front.	Iso R 4s	31.1	9	Triangular skeleton tower, red daymark, black vertical stripe. 12.0	Visible in line of range. Year round. Chart:4912 Edn 03/11 (G11-019) Edn 12/16 (G16-153, 154) Edn 12/21 (G21-245)
1213	Millbank light buoy M57	47 03 27.4 065 27 03.0	Q G 1s	Green spar, marked "M57".	Seasonal (in place year round). Chart:4912 Edn 03/17 (G17-007)
1214	Millbank Channel West light buoy M59	47 03 16.9 065 27 27.4	Q G 1s	Green spar, marked "M59".	Seasonal (in place year round). Chart:4912 Edn 03/17 (G17-007)
1215	Middle Island light buoy M61	47 02 59.2 065 27 47.4	Q G 1s	Green spar, marked "M61".	Seasonal (in place year round). Chart:4912 Edn 10/15 (G15-127) Edn 03/17 (G17-007)
1215.2	Chatham Wharf light buoy M62	47 02 13.3 065 28 07.0	Q R 1s	Red spar, marked "M62".	Seasonal (in place year round). Chart:4912 Edn 03/17 (G17-007) Edn 08/23 (G23-127)
1215.5 H1505	Chatham Bridge Pier North	On bridge pier, N. side of channel. 47 01 39.5 065 28 46.5	Iso R 2s	7.9	4	Square skeleton tower. 5.2	Operates at night only. Year round. Chart:4912
1215.6 H1505.2	Chatham Bridge Pier South	On bridge pier, S. side of channel. 47 01 35.4 065 28 41.6	Iso G 2s	7.8	4	Square skeleton tower. 5.2	Operates at night only. Year round. Chart:4912
1216	Wright Bank light buoy M64	47 01 11.5 065 29 31.5	Q R 1s	Red spar, marked "M64".	Seasonal (in place year round). Chart:4912 Edn 03/17 (G17-007)
1216.5	Wright Bank light buoy M66	47 00 58.0 065 30 56.5	Fl R 4s	Red spar, marked "M66".	Seasonal (in place year round). Chart:4912 Edn 03/17 (G17-007)
1217	Wright Bank light buoy M68	47 00 54.4 065 31 46.7	Fl R 4s	Red spar, marked "M68".	Seasonal (in place year round). Chart:4912 Edn 10/15 (G15-128) Edn 03/17 (G17-007) Edn 08/23 (G23-131)

ATLANTIC COAST – List of Lights, Buoys and Fog Signals

No.	Name	Position ----- Latitude N. Longitude W.	Light Characteristics	Focal Height in m. above water	Nomi- nal Range	Description ----- Height in meters above ground	Remarks ----- Fog Signals
GASPÉ – CHALEUR BAY							
1217.5	Newcastle Reach light buoy M67	47 00 51.1 065 31 49.9	Fl G 4s	Green spar, marked "M67".	Seasonal (in place year round). Chart:4912 Edn 11/15 (G15-143) Edn 03/17 (G17-007)
1220	Wright Bank West light buoy M69	47 00 55.1 065 32 28.0	Q G 1s	Green spar, marked "M69".	Seasonal (in place year round). Chart:4912 Edn 11/15 (G15-140) Edn 03/17 (G17-007)
1222	Newcastle North light buoy M71	47 00 29.8 065 33 33.3	Q G 1s	Green spar, marked "M71".	Seasonal (in place year round). Chart:4912 Edn 03/17 (G17-007)
1223	Newcastle North light buoy M73	47 00 16.1 065 33 39.5	Fl G 4s	Green spar, marked "M73".	Seasonal (in place year round). Chart:4912 Edn 11/15 (G15-139) Edn 03/17 (G17-007)
1224	Newcastle Wharf light buoy M75	47 00 03.2 065 33 28.7	Q G 1s	Green spar, marked "M75".	Seasonal (in place year round). Chart:4912 Edn 03/17 (G17-007)
1228	Burnt Church Wharf	On E. side of wharf. 47 11 24.9 065 08 07.3	Fl R 4s	7.0	4	Square skeleton tower. 6.6	Flash 1s; eclipse 3 s. Operates at night only. Seasonal. Chart:4912
1229	Neguac Wharf	Outer end of breakwater extension. 47 14 24.3 065 04 23.2	Fl R 4s	6.3	4	Cylindrical mast. 3.3	Operates at night only. Seasonal. Chart:4911
1229.2	Lower Neguac Breakwater Light	47 15 23.4 065 03 10.8	Fl R 4s	4	Pipe swing pole, red and white triangular daymark.	Flash 1 s; eclipse 3 s. Seasonal. Chart:4911 Edn 09/19 (G19-053)
1232	Hay Island light buoy MH31	E. of island. 47 14 08.5 065 03 23.2	Q G 1s	Green, marked "MH31".	Seasonal. Chart:4911 Edn 08/23 (G23-074)
1233	Gammon Point West Cardinal light buoy MK	Off point. 47 11 35.4 065 04 18.7	Q(9) W 15s	Yellow, black and yellow, marked "MK".	Seasonal. Chart:4911 Edn 08/23 (G23-061)
1234	Lower Portage Island light buoy MJ6	47 13 24.0 065 02 46.7	Fl R 4s	Red, marked "MJ6".	Seasonal. Chart:4911 Edn 08/23 (G23-075)
1234.4	Portage Gully light buoy MJ2	47 13 06.4 065 02 30.8	Q R 1s	Red, marked "MJ2".	Seasonal. Chart:4911 Edn 08/23 (G23-063)

ATLANTIC COAST – List of Lights, Buoys and Fog Signals

No.	Name	Position ----- Latitude N. Longitude W.	Light Characteristics	Focal Height in m. above water	Nomi- nal Range	Description ----- Height in meters above ground	Remarks ----- Fog Signals
GASPÉ – CHALEUR BAY							
1235	Portage Gully, North Side Channel Entrance bifurcation light buoy MJ	On N. side of gully. 47 12 21.0 065 02 16.6	Fl G 6s (2+1)	Green, red and green, marked "MJ".	Seasonal. Chart:4911 Edn 08/23 (G23-062)
1235.9	Portage Gully light buoy MH26	47 12 45.1 065 04 05.8	Fl R 4s	Red spar, marked "MH26".	Seasonal. Chart:4911 Edn 08/23 (G23-072)
1236	Portage Gully light buoy MH11	E. of N. point, Portage Island. 47 11 32.9 065 02 15.2	Fl G 4s	Green, marked "MH11".	Seasonal. Chart:4911 Edn 10/20 (G20-203) Edn 09/23 (G23-066)
1236.3	Portage Gully light buoy MH6	47 09 59.0 065 01 58.8	Q R 1s	Red, marked "MH6".	Seasonal. Chart:4911 Edn 09/23 (G23-023)
1236.5	Portage Gully light buoy MH3	47 09 56.2 065 01 03.1	Fl G 4s	Green, marked "MH3".	Seasonal. Chart:4911 Edn 09/23 (G23-025)
1236.6	Portage Gully light buoy MH2	47 10 38.8 065 00 19.7	Q R 1s	Red spar, marked "MH2".	Seasonal. Chart:4911
1237.99	Tabusintac light buoy TA1	47 18 29.4 064 55 42.7	Fl G 4s	Green spar, marked "TA1".	Buoy may be repositioned due to shifting channel. Seasonal. Chart:N/A Edn 09/14 (G14-124) Edn 08/15 (G15-072) Edn 07/21 (G21-050)
1238	Tabusintac light buoy TA2	47 17 22 064 55 13	Fl R 4s	Red, marked "TA2".	Buoy may be repositioned due to shifting channel. Seasonal. Chart:4906 Edn 04/15 (G15-001)
1238.05	Tabusintac light buoy TA2/2	47 18 32.5 064 55 37.8	Q R 1s	Red spar, marked "TA2/2".	Buoy may be repositioned due to shifting channel. Seasonal. Chart:4906 Edn 09/14 (G14-125) Edn 07/15 (G15-059) Edn 08/21 (G21-051)
1238.1	Tabusintac South Gully Approach light buoy TA4	47 18 35.6 064 55 40.0	Fl R 4s	Red, marked "TA4".	Buoy may be repositioned due to shifting channel. Seasonal. Chart:N/A Edn 04/10 (G10-030) Edn 01/14 (G13-124) Edn 09/14 (G14-109) Edn 12/14 (G14-184) Edn 07/15 (G15-061) Edn 08/21 (G21-052)

ATLANTIC COAST – List of Lights, Buoys and Fog Signals

No.	Name	Position ----- Latitude N. Longitude W.	Light Characteristics	Focal Height in m. above water	Nomi- nal Range	Description ----- Height in meters above ground	Remarks ----- Fog Signals
-----	------	--	--------------------------	--	-----------------------	--	---------------------------------

GASPÉ – CHALEUR BAY

1238.13	Tabusintac light buoy TA6	47 18 27.2 064 55 45.0	Q R 1s	Red spar, marked "TA6".	Buoy may be repositioned due to shifting channel. Seasonal. Chart:N/A Edn 09/14 (G14-117) Edn 07/15 (G15-060) Edn 08/21 (G21-053) Edn 06/22 (G22-030)
1238.16	Tabusintac South Gully Approach light buoy TA9	47 18 41.5 064 55 46.4	Fl G 4s	Green spar, marked "TA9".	Buoy may be repositioned due to shifting channel. Seasonal. Chart:N/A Edn 02/14 (G13-136) Edn 09/14 (G14-127) Edn 08/15 (G15-074) Edn 08/21 (G21-054)
1238.17	Tabusintac light buoy TA10	47 18 43.3 064 55 41.1	Fl R 4s	Red spar, marked "TA10".	Buoy may be repositioned due to shifting channel. Seasonal. Chart:N/A Edn 09/14 (G14-118) Edn 07/15 (G15-062) Edn 08/21 (G21-055)
1238.2	Tabusintac South Gully Approach light buoy TA12	47 18 48.7 064 55 41.2	Fl R 4s	Red, marked "TA12".	Buoy may be repositioned due to shifting channel. Seasonal. Chart:N/A Edn 04/10 (G10-031) Edn 01/14 (G13-125) Edn 09/14 (G14-110) Edn 07/15 (G15-063) Edn 08/21 (G21-056)
1238.21	Tabusintac light buoy TA13	47 18 54.0 064 55 47.9	Fl G 4s	Green, marked "TA13".	Buoy may be repositioned due to shifting channel. Seasonal. Chart:N/A Edn 09/14 (G14-119) Edn 08/15 (G15-075) Edn 08/21 (G21-057)
1238.23	Tabusintac light buoy TA15	47 19 01.4 064 55 54.0	Fl G 4s	Green spar, marked "TA15".	Buoy may be repositioned due to shifting channel. Seasonal. Chart:N/A Edn 09/14 (G14-120) Edn 11/14 (G14-182) Edn 08/15 (G15-076) Edn 08/21 (G21-058)
1238.24	Tabusintac light buoy TA16	47 18 59.9 064 55 46.6	Fl R 4s	Red, marked "TA16".	Buoy may be repositioned due to shifting channel. Seasonal. Chart:N/A Edn 09/14 (G14-121) Edn 07/15 (G15-064) Edn 08/21 (G21-059)

ATLANTIC COAST – List of Lights, Buoys and Fog Signals

No.	Name	Position ----- Latitude N. Longitude W.	Light Characteristics	Focal Height in m. above water	Nomi- nal Range	Description ----- Height in meters above ground	Remarks ----- Fog Signals
GASPÉ – CHALEUR BAY							
1238.26	Tabusintac South Gully light buoy TA18	47 19 08.7 064 55 51.4	Fl R 4s	Red, marked "TA18".	Buoy may be repositioned due to shifting channel. Seasonal. Chart:N/A Edn 09/14 (G14-128) Edn 07/15 (G15-065) Edn 08/21 (G21-060)
1238.27	Tabusintac light buoy TA19	47 19 09.7 064 56 04.5	Fl G 4s	Green, marked "TA19".	Buoy may be repositioned due to shifting channel. Seasonal. Chart:N/A Edn 09/14 (G14-122) Edn 08/15 (G15-077) Edn 08/21 (G21-061)
1238.28	Tabusintac light buoy TA20	47 19 13.4 064 56 00.8	Q R 1s	Red spar, marked "TA20".	Buoy may be repositioned due to shifting channel. Seasonal. Chart:N/A Edn 09/14 (G14-123) Edn 07/15 (G15-066) Edn 08/21 (G21-062)
1238.29	Tabusintac light buoy TA21	47 19 14.2 064 56 11.7	Fl G 4s	Green, marked "TA21".	Buoy may be repositioned due to shifting channel. Seasonal. Chart:N/A Edn 09/14 (G14-126) Edn 07/15 (G15-078) Edn 08/21 (G21-063)
1238.3	Tabusintac South Gully light buoy TA22	47 19 16.8 064 56 06.2	Q R 1s	Red, marked "TA22".	Buoy may be repositioned due to shifting channel. Seasonal. Chart:N/A Edn 01/14 (G13-126) Edn 09/14 (G14-111) Edn 07/15 (G15-067) Edn 08/21 (G21-064)
1238.31	Tabusintac light buoy TA22/2	47 19 26.0 064 56 07.6	Fl R 4s	Red, marked "TA22/2".	Seasonal. Buoy may be repositioned due to shifting channel. Chart:N/A Edn 01/14 (G13-127) Edn 09/14 (G14-113) Edn 08/15 (G15-068)
1238.32	Tabusintac light buoy TA22/4	47 19 36.5 064 56 07.2	Fl R 4s	Red, marked "TA22/4".	Seasonal. Buoy may be repositioned due to shifting channel. Chart:N/A Edn 01/14 (G13-128) Edn 09/14 (G14-114) Edn 08/15 (G15-069)

ATLANTIC COAST – List of Lights, Buoys and Fog Signals

No.	Name	Position ----- Latitude N. Longitude W.	Light Characteristics	Focal Height in m. above water	Nomi- nal Range	Description ----- Height in meters above ground	Remarks ----- Fog Signals
GASPÉ – CHALEUR BAY							
1238.4	Tabusintac Gully light buoy TA23	47 19 19.7 064 56 12.8	Fl G 4s	Green spar, marked "TA23".	Seasonal. Buoy may be repositioned due to shifting channel. Chart:N/A Edn 01/14(G13-129) Edn 09/14(G14-112) Edn 07/15(G15-079)
1238.45	Tabusintac light buoy TA26/2	47 19 43.7 064 56 05.9	Q R 1s	Red, marked "TA26/2".	Seasonal. Buoy may be repositioned due to shifting channel. Chart:N/A Edn 01/14 (G13-130) Edn 09/14 (G14-115) Edn 08/15 (G15-070)
1238.5	Tabusintac Bay light buoy TA34	47 19 54.8 064 56 07.9	Fl R 4s	Red, marked "TA34".	Seasonal. Buoy may be repositioned due to shifting channel. Chart:N/A Edn 01/14 (G13-131) Edn 09/14 (G14-116) Edn 08/15 (G15-071)
1238.6	Tabusintac Bay light buoy TA37	47 19 51.4 064 56 10.0	Q G 1s	Green, marked "TA37".	Seasonal. Buoy may be repositioned due to shifting channel. Chart:N/A Edn 07/09 (G09-078) Edn 01/14 (G13-132) Edn 07/15 (G15-082)
1238.65	Tabusintac Bay light buoy TA39	47 20 02.5 064 56 18.4	Fl G 4s	Green spar, marked "TA39".	Seasonal. Buoy may be repositioned due to shifting channel. Chart:N/A Edn 01/14 (G13-133) Edn 07/15 (G15-081)
1238.66	Tabusintac Bay light buoy TA41	47 20 19.9 064 56 55.2	Fl G 4s	Green spar, marked "TA41".	Seasonal. Buoy may be repositioned due to shifting channel. Chart:N/A Edn 01/14 (G13-134) Edn 10/14 (G14-140) Edn 07/15 (G15-080)
1238.7 H1520	McEacherns Point Wharf	On SE. corner of wharf. 47 20 23.3 064 58 02.9	Fl R 4s	5.5	4	Pipe swing pole.	Flash 1 s; eclipse 3 s. Visible from all points of approach to wharf inside Tabusintac Gully. Seasonal. Chart:4024 Edn 06/17 (G16-157) Edn 12/17 (G17-106) Edn 08/18 (G18-005)
1238.8	South Tracadie light buoy TC	47 28 40 064 50 58	Mo(A) W 6s	Spar, red and white vertical stripes, marked "TC".	Buoy may be repositioned due to shifting channel. Seasonal. Chart:4906 Edn 04/15 (G15-001)

ATLANTIC COAST – List of Lights, Buoys and Fog Signals

No.	Name	Position ----- Latitude N. Longitude W.	Light Characteristics	Focal Height in m. above water	Nomi- nal Range	Description ----- Height in meters above ground	Remarks ----- Fog Signals
GASPÉ – CHALEUR BAY							
1238.9	South Tracadie Entrance light buoy TC6	47 28 49.5 064 51 38.2	Q R 1s	Red, marked "TC6".	Buoy may be repositioned due to shifting channel. Seasonal. Chart:4906 Edn 04/15 (G15-001)
1239	South Tracadie	On the end of South breakwater. 47 28 47.4 064 52 15.8	FI G 4s	5.8	5	Cylindrical mast. 3.4	Flash 1 s; eclipse 3 s. Operates at night only. Seasonal. Chart:4906
1239.1	South Tracadie Entrance light buoy TC12	47 28 44.6 064 52 29.4 (approx.)	Q R 1s	Red, marked "TC12".	Buoy may be repositioned due to shifting channel. Seasonal. Chart:4906 Edn 04/15 (G15-001)
1239.12	Tabusintac light buoy TA5	47 18 28.2 064 55 48.7	Q G 1s	Green spar, marked "TA5".	Seasonal. Chart:N/A Edn 06/22 (G22-031)
1239.2	South Tracadie light buoy TC14	47 28 40.3 064 52 31.6 (approx.)	Q R 1s	Red, marked "TC14".	Buoy may be repositioned due to shifting channel. Seasonal. Chart:4906 Edn 04/15 (G15-001)
1239.3	South Tracadie light buoy TC19	47 28 30.7 064 52 32.4	Q G 1s	Green, marked "TC19".	Buoy may be repositioned due to shifting channel. Seasonal. Chart:4906 Edn 04/15 (G15-001)
1239.4	South Tracadie light buoy TC22	47 28 20.7 064 52 35.2	Q R 1s	Red, marked "TC22".	Buoy may be repositioned due to shifting channel. Seasonal. Chart:4906 Edn 04/15 (G15-001)
1239.44	South Tracadie light buoy TC24	47 28 00 064 52 57.3	Q R 1s	Red, marked "TC24".	Buoy may be repositioned due to shifting channel. Seasonal. Chart:4906 Edn 06/12 (G12-097) Edn 04/15 (G15-001)
1239.5	South Tracadie bifurcation light buoy TD	47 28 30 064 55 00 (approx.)	FI R (2+1) 6s	Red, green and red, marked "TD".	Buoy may be repositioned due to shifting channel. Seasonal. Chart:N/A Edn 04/15 (G15-001)
1239.6	South Tracadie light buoy TD4	47 28 05.7 064 54 20.7	Q R 1s	Red, marked "TD4".	Buoy may be repositioned due to shifting channel. Seasonal. Chart:4906 Edn 04/15 (G15-001)

ATLANTIC COAST – List of Lights, Buoys and Fog Signals

No.	Name	Position ----- Latitude N. Longitude W.	Light Characteristics	Focal Height in m. above water	Nomi- nal Range	Description ----- Height in meters above ground	Remarks ----- Fog Signals
GASPÉ – CHALEUR BAY							
1239.65	South Tracadie light buoy TD5	47 28 10.1 064 53 39	Q G 1s	Green, marked "TD5".	Buoy may be repositioned due to shifting channel. Seasonal. Chart:4906 Edn 04/15 (G15-001)
1239.7	South Tracadie light buoy TD8	47 28 17.4 064 53 26.3	Fl R 4s	Red, marked "TD8".	Buoy may be repositioned due to shifting channel. Seasonal. Chart:4906 Edn 04/15 (G15-001)
1239.8 H1520.5	Val-Comeau Wharf	On outer end of wharf. 47 27 56.1 064 52 55.6	Fl G 4s	5.8	6	Pipe swing pole.	Flash 1 s; eclipse 3 s. Seasonal. Chart:4906 Edn 03/12 (G12-013) Edn 07/23 (G22-161)
1239.85	Val Comeau Cautionary Light	47 27 54.9 064 53 04.3	Fl Y 4s	2	Pipe Swing Pole.	Seasonal. Operates 24 h. Private. Chart:4001 Edn 04/16 (G16-024)
1240.22	Tabusintac Gully light buoy TA47	47 20 27.1 064 57 27.0	Q G 1s	Green spar, marked "TA47".	Buoy may be repositioned due to shifting channel. Seasonal. Chart:N/A Edn 08/17 (G17-063)
1240.5	North Tracadie Approach light buoy TE4	47 28 51.8 064 52 33.7	Fl R 4s	Red, marked "TE4".	Buoy may be repositioned due to shifting channel. Seasonal. Chart:4906 Edn 04/15 (G15-001)
1241	North Tracadie Harbour Entrance light buoy TE12	47 29 08.7 064 52 50.3	Fl R 4s	Red, marked "TE12".	Buoy may be repositioned due to shifting channel. Seasonal. Chart:4906 Edn 04/15 (G15-001)
1241.2	North Tracadie Harbour light buoy TE15	47 29 25.1 064 53 02.5	Q G 1s	Green, marked "TE15".	Buoy may be repositioned due to shifting channel. Seasonal. Chart:4906 Edn 04/15 (G15-001)
1241.4	North Tracadie light buoy TE25	47 30 04.1 064 52 45.4	Q G 1s	Green, marked "TE25".	Buoy may be repositioned due to shifting channel. Seasonal. Chart:4906 Edn 04/15 (G15-001)
1241.6	Tracadie light buoy TE34	47 30 38 064 53 02.3	Q R 1s	Red, marked "TE34".	Buoy may be repositioned due to shifting channel. Seasonal. Chart:4906 Edn 04/15 (G15-001)

ATLANTIC COAST – List of Lights, Buoys and Fog Signals

No.	Name	Position ----- Latitude N. Longitude W.	Light Characteristics	Focal Height in m. above water	Nomi- nal Range	Description ----- Height in meters above ground	Remarks ----- Fog Signals
GASPÉ – CHALEUR BAY							
1241.8	North Tracadie Gully light buoy TE38	47 30 36 064 53 33.2	Q R 1s	Red, marked "TE38".	Buoy may be repositioned due to shifting channel. Seasonal. Chart:4906 Edn 04/15 (G15-001)
1242	North Harbour Gully light buoy TE46	47 30 46.8 064 54 13	Q R 1s	Red, marked "TE46".	Buoy may be repositioned due to shifting channel. Seasonal. Chart:4906 Edn 04/15 (G15-001)
1242.2	North Harbour Gully light buoy TE48	47 30 58.1 064 54 19.6	Q R 1s	Red, marked "TE48".	Buoy may be repositioned due to shifting channel. Seasonal. Chart:4906 Edn 04/15 (G15-001)
1242.4	Tracadie Gully light buoy TE49	47 31 09.5 064 54 16.5	Q G 1s	Green, marked "TE49".	Buoy may be repositioned due to shifting channel. Seasonal. Chart:4906 Edn 04/15 (G15-001)
1244.9 H1525	North Tracadie Wharf	SE. corner of wharf. 47 31 21.7 064 54 30.4	Fl G 4s	5.9	6	Pipe swing pole. 5.3	Flash 1 s; eclipse 3 s. Seasonal. Chart:4024 Edn 05/22 (G21-261, G22-015)
1246.5	Pokemouche Gully light buoy TH2	47 38 51.2 064 46 30.4	Fl R 4s	Red, marked "TH2".	Buoy may be repositioned due to shifting channel. Seasonal. Chart:4486 Edn 06/10 (G10-082) Edn 04/15 (G15-001) Edn 11/20 (G20-223)
1246.71	Pokemouche Gully light buoy TH10	47 40 08.4 064 48 31.2	Q R 1s	Red, marked "TH10".	Buoy may be repositioned due to shifting channel. Seasonal. Chart:4486 Edn 06/10 (G10-081) Edn 04/15 (G15-001)
1246.72	Pokemouche Gully light buoy TH11	47 39 49.9 064 47 27.8	Q G 1s	Green, marked "TH11".	Buoy may be repositioned due to shifting channel. Seasonal. Chart:4486 Edn 06/10 (G10-084) Edn 04/15 (G15-001)
1246.75	Baie de Pokemouche light buoy TH46	47 40 07.7 064 48 28.9	Q R 1s	Red, marked "TH46".	Buoy may be repositioned due to shifting channel. Seasonal. Chart:N/A Edn 06/10 (G10-086) Edn 04/15 (G15-001) Edn 11/20 (G20-233)

ATLANTIC COAST – List of Lights, Buoys and Fog Signals

No.	Name	Position ----- Latitude N. Longitude W.	Light Characteristics	Focal Height in m. above water	Nomi- nal Range	Description ----- Height in meters above ground	Remarks ----- Fog Signals
GASPÉ – CHALEUR BAY							
1246.76	Baie de Pokemouche-light buoy TH27	47 39 41.6 064 47 10.3	Q G 1s	Green, marked "TH27".	Buoy may be repositioned due to shifting channel. Seasonal. Chart:N/A Edn 06/10 (G10-083) Edn 04/15 (G15-001) Edn 11/20 (G20-230)
1246.77	Pokemouche Gully light buoy TH15	47 39 38.3 064 47 13.1	Q G 1s	Green, marked "TH15".	Buoy may be repositioned due to shifting channel. Seasonal. Chart:N/A Edn 06/10 (G10-085) Edn 02/14 (G13-139) Edn 04/15 (G15-001)
1246.8 H1526.4	Pokemouche Gully Wharf	On SW. corner. 47 40 20.3 064 48 42.9	Fl R 5s	5.7	4	Pipe swing pole, red and white triangular daymark.	Flash 1 s; eclipse 4 s. Seasonal. Chart:N/A Edn 09/20 (G20-156) Edn 06/22 (G22-028) Edn 11/22 (G22-137)
1248	Shippegan Fairway light buoy TJ	S. entrance to Shippegan Gully. 47 42 30.3 064 39 26.8	Mo(A) W 6s	Red and white vertical striped spar, marked "TJ".	Buoy may be repositioned due to shifting channel. Seasonal. Chart:4920 Edn 04/15 (G15-001) Edn 08/17 (G17-008) Edn 11/17 (G17-101) Edn 10/20 (G20-205) Edn 11/21 (G21-151, 181) Edn 09/22 (G22-095) Edn 08/23 (G23-134)
1248.11	Shippegan Gully light buoy TJ4	47 42 41.0 064 39 37.6	Fl R 4s	Red spar, marked "TJ4".	Operates 24 h. Seasonal. Chart:N/A Edn 08/20 (G20-122) Edn 10/21 (G21-153, 182) Edn 08/22 (G22-069) Edn 08/23 (G23-133)
1248.12	Shippegan Gully light buoy TJ5	47 42 37.7 064 39 43.3	Q G 1s	Green spar, marked "TJ5".	Buoy may be repositioned due to shifting channel. Seasonal. Chart:4920 Edn 07/12 (G12-129) Edn 07/13 (G13-057) Edn 07/14 (G14-030) Edn 04/15 (G15-001) Edn 07/15 (G15-083) Edn 07/16 (G16-103) Edn 09/18 (G18-121) Edn 08/20 (G20-123) Edn 10/21 (G21-154, 183) Edn 08/23 (G23-132)

ATLANTIC COAST – List of Lights, Buoys and Fog Signals

No.	Name	Position ----- Latitude N. Longitude W.	Light Characteristics	Focal Height in m. above water	Nomi- nal Range	Description ----- Height in meters above ground	Remarks ----- Fog Signals
-----	------	--	--------------------------	--	-----------------------	--	---------------------------------

GASPÉ – CHALEUR BAY

1248.13	Shippegan Gully light buoy TJ6	47 42 46.4 064 39 45.5	Q R 1s	Red spar, marked "TJ6".	Buoy may be repositioned due to shifting channel. Seasonal. Chart:4920 Edn 07/09 (G09-079) Edn 06/10 (G10-070) Edn 06/11 (G11-134) Edn 07/12 (G12-131) Edn 07/13 (G13-030) Edn 07/14 (G14-032) Edn 04/15 (G15-001) Edn 07/15 (G15-084) Edn 07/16 (G16-104) Edn 10/20 (G20-207) Edn 10/21 (G21-155, 184) Edn 08/22 (G22-043, 072) Edn 08/23 (G23-135)
1248.133	Shippegan Gully light buoy TJ7	47 42 46.5 064 39 49.1	Q G 1s	Green spar, marked "TJ7".	Buoy may be repositioned due to shifting channel. Operates 24 h. Seasonal. Chart:N/A Edn 07/16 (G16-105) Edn 10/20 (G20-206) Edn 09/21 (G21-185) Edn 07/22 (G22-044) Edn 09/22 (G22-096)
1248.151	Shippegan Gully light buoy TJ8	47 42 52.7 064 39 49.0	Q R 1s	Red spar, marked "TJ8".	Seasonal. Chart:4920 Edn 09/17 (G17-088, 093) Edn 07/19 (G19-048) Edn 10/21 (G21-157, 186) Edn 08/22 (G22-068) Edn 08/23 (G23-136)
1248.51	Shippegan Gully light buoy TJ9	47 42 50.2 064 39 56.4	Fl G 4s	Green spar, marked "TJ9".	Operates 24 h. Seasonal. Chart:4920 Edn 08/16 (G16-107) Edn 10/20 (G20-209) Edn 10/21 (G21-158, 187)
1248.71	Shippegan Gully light buoy TJ14	47 43 08.4 064 40 00.7	Fl R 4s	Red, marked "TJ14".	Seasonal. Chart:4920 Edn 01/14 (G13-062) Edn 03/14 (G13-062) Edn 04/15 (G15-001) Edn 07/15 (G15-086) Edn 08/16 (G16-109) Edn 07/17 (G17-046) Edn 10/20 (G20-210) Edn 10/21 (G21-160)
1249.1	Shippegan Gully light buoy TJ12	47 43 02.6 064 39 52.6	Fl R 4s	Red, marked "TJ12".	Operates 24 h. Seasonal. Chart:4920 Edn 08/16 (G16-108) Edn 07/19 (G19-047) Edn 10/21 (G21-159, 188)

ATLANTIC COAST – List of Lights, Buoys and Fog Signals

No.	Name	Position ----- Latitude N. Longitude W.	Light Characteristics	Focal Height in m. above water	Nomi- nal Range	Description ----- Height in meters above ground	Remarks ----- Fog Signals
GASPÉ – CHALEUR BAY							
1250.5 H1531	Shippegan Gully Breakwater	Outer end of W. breakwater. 47 43 04.6 064 39 57.8	Fl G 4s	4.5	6	Cylindrical mast, green, white and black square daymark.	Flash 1 s; eclipse 3 s. Seasonal. Chart:4920 Edn 08/16 (G16-110) Edn 03/22 (G21-260)
1250.7	Shippegan Gully Cautionary light buoy TJA	47 43 23.5 064 40 05.6	Fl Y 4s	Yellow, marked "TJA".	Buoy may be repositioned due to shifting channel. Seasonal. Chart:4920 Edn 03/10 (G10-003) Edn 07/13 (G10-003) Edn 04/15 (G15-001) Edn 08/17 (G17-075) Edn 10/21 (G21-165) Edn 08/22 (G22-065)
1253	Shippegan Gully light buoy TJ20	47 43 12.5 064 40 04.4	Q R 1s	Red, marked "TJ20".	(Winter spar.) Buoy may be repositioned due to shifting channel. Seasonal. Chart:N/A Edn 06/11 (G11-140) Edn 07/12 (G12-135) Edn 01/14 (G13-045) Edn 04/15 (G15-001) Edn 08/15 (G15-091) Edn 07/17 (G17-047) Edn 10/21 (G21-161) Edn 08/23 (G23-137)
1253.1	Shippegan Gully light buoy TJ22	47 43 18.5 064 40 02.0	Q R 1s	Red, marked "TJ22".	(Winter spar.) Seasonal. Chart:4920 Edn 09/17 (G17-085) Edn 10/21 (G21-164) Edn 08/22 (G22-071)
1254 H1530	Big Shippagan	On sand bar, E. side of S. entrance to Shippegan Gully. 47 43 19.7 064 39 38.2	LFl W 6s	13	White octagonal tower with red upper portion. 16.1	Flash 2 s; eclipse 4 s. Year round. Chart:4920 Edn 11/21 (G21-134)
1257.3	Shippegan Gully light buoy TJ26	47 43 27.5 064 39 59.6	Fl R 4s	Red, marked "TJ26".	(Winter spar.) Seasonal. Chart:4920 Edn 10/18 (G18-122, 123) Edn 07/19 (G19-049) Edn 10/21 (G21-166, 189) Edn 08/23 (G23-138)
1257.5	Shippegan Gully light buoy TJ27	47 43 27.5 064 40 02.8	Fl G 4s	Green, marked "TJ27".	(Winter spar.) Buoy may be repositioned due to shifting channel. Seasonal. Chart:4920 Edn 06/10 (G10-073) Edn 06/11 (G11-143) Edn 04/15 (G15-001) Edn 08/17 (G17-048) Edn 11/21 (G21-190) Edn 08/22 (G22-066)

ATLANTIC COAST – List of Lights, Buoys and Fog Signals

No.	Name	Position ----- Latitude N. Longitude W.	Light Characteristics	Focal Height in m. above water	Nomi- nal Range	Description ----- Height in meters above ground	Remarks ----- Fog Signals
-----	------	--	--------------------------	--	-----------------------	--	---------------------------------

GASPÉ – CHALEUR BAY

1257.7	Shippegan Gully light buoy TJ29	47 43 34.0 064 40 02.0	Q G 1s	Green spar, marked "TJ29".	Buoy may be repositioned due to shifting channel. Seasonal. Chart:4920 Edn 07/13 (G13-070) Edn 09/13 (G13-070) Edn 04/15 (G15-001) Edn 07/16 (G16-102) Edn 07/17 (G17-049) Edn 10/21 (G21-169)
1258.1	Shippegan Gully light buoy TJ31	47 43 42.3 064 40 04.2	Fl G 4s	Green spar, marked "TJ31".	Buoy may be repositioned due to shifting channel. Seasonal. Chart:4920 Edn 09/13 (G13-073) Edn 04/15 (G15-001) Edn 10/21 (G21-170) Edn 08/22 (G22-070)
1258.12	Shippegan Gully light buoy TJ32	47 43 42.5 064 40 01.3	Fl R 4s	Red spar, marked "TJ32".	Buoy may be repositioned due to shifting channel. Seasonal. Chart:4920 Edn 07/13 (G13-071) Edn 09/13 (G13-071) Edn 04/15 (G15-001) Edn 10/21 (G21-171)
1258.125	Shippegan Gully light buoy TJ35	47 43 47.2 064 40 05.6	Q G 1s	Green spar, marked "TJ35".	Buoy may be repositioned due to shifting channel. Seasonal. Chart:4920 Edn 09/13 (G13-083) Edn 04/15 (G15-001) Edn 08/15 (G15-098) Edn 11/21 (G21-191) Edn 07/22 (G22-045) Edn 09/22 (G22-097)
1260	Shippegan Gully light buoy TJ36	47 43 50.6 064 40 06.7	Q R 1s	Red, marked "TJ36".	(Winter spar.) Buoy may be repositioned due to shifting channel. Seasonal. Chart:4920 Edn 04/15 (G15-001) Edn 08/15 (G15-097) Edn 10/21 (G21-192, 207)
1261	Shippegan Gully light buoy TJ40	47 43 58.7 064 40 19.0	Fl R 4s	Red spar, marked "TJ40".	Buoy may be repositioned due to shifting channel. Seasonal (in place year round). Chart:4920 Edn 04/15 (G15-001) Edn 03/17 (G17-007) Edn 11/21 (G21-194, 206)

ATLANTIC COAST – List of Lights, Buoys and Fog Signals

No.	Name	Position ----- Latitude N. Longitude W.	Light Characteristics	Focal Height in m. above water	Nomi- nal Range	Description ----- Height in meters above ground	Remarks ----- Fog Signals
GASPÉ – CHALEUR BAY							
1261.5	Shippegan Gully light buoy TJ51	47 44 09.5 064 40 56.2	Fl G 4s	Green spar, marked "TJ51".	Buoy may be repositioned due to shifting channel. Seasonal (in place year round). Chart:4920 Edn 04/15 (G15-001) Edn 08/15 (G15-088) Edn 10/20 (G20-219) Edn 11/21 (G21-197)
1261.55	Shippegan Gully light buoy TJ55	47 44 19.6 064 41 07.3	Fl G 4s	Green spar, marked "TJ55".	Buoy may be repositioned due to shifting channel. Seasonal (in place year round). Chart:4920 Edn 04/15 (G15-001) Edn 08/15 (G15-095) Edn 10/21 (G21-201, 214)
1261.6	Shippegan Gully light buoy TJ60	47 44 33.4 064 41 14.0	Q R 1s	Red spar, marked "TJ60".	Buoy may be repositioned due to shifting channel. Seasonal (in place year round). Chart:4920 Edn 04/15 (G15-001) Edn 08/15 (G15-096) Edn 11/21 (G21-203, 215)
1262 H1542	Sainte-Marie-sur- Mer Breakwater	On outer end of breakwater. 47 46 47.3 064 33 49.0	Fl R 4s	7.0	3	Square skeleton tower, red, white, and red triangular daymark. 3.5	Flash 1 s; eclipse 3 s. Seasonal. Chart:4913 Edn 12/17 (G17-120, 122)
1262.11	Fox Dens Gully light buoy TK4	47 53 12.4 064 29 46.1	Fl R 4s	Red spar, marked "TK4".	Seasonal. Chart:4913 Edn 08/17 (G17-056) Edn 11/20 (G20-257) Edn 12/21 (G21-222)
1262.12	Fox Dens Gully light buoy TK5	Inside gully entrance. 47 53 09.7 064 29 49.4	Fl G 4s	Green, marked "TK5".	Seasonal. Chart:4913 Edn 09/17 (G17-090) Edn 08/20 (G20-146) Edn 11/20 (G20-258) Edn 12/21 (G21-223)
1262.121	Fox Dens Gully light buoy TK6	47 53 11.6 064 29 50.2	Fl R 4s	Red, marked "TK6".	Seasonal. Chart:4913 Edn 12/21 (G21-224)
1262.131	Fox Dens Gully light buoy TK7	47 53 09.2 064 29 54.1	Fl G 4s	Green, marked "TK7".	Seasonal. Chart:4913 Edn 12/21 (G21-227)
1262.14	Fox Dens Gully light buoy TK8	47 53 11.2 064 29 53.8	Fl R 4s	Red, marked "TK8".	Operates 24 h. Seasonal. Chart:4913 Edn 07/16 (G16-090) Edn 12/20 (G20-252) Edn 12/21 (G21-228)

ATLANTIC COAST – List of Lights, Buoys and Fog Signals

No.	Name	Position ----- Latitude N. Longitude W.	Light Characteristics	Focal Height in m. above water	Nomi- nal Range	Description ----- Height in meters above ground	Remarks ----- Fog Signals
GASPÉ – CHALEUR BAY							
1262.15	Fox Dens Gully light buoy TK9	47 53 08.3 064 30 05.2	Fl G 4s	Green, marked "TK9".	Operates 24 h. Seasonal. Chart:4913 Edn 07/16 (G16-091) Edn 11/20 (G20-255) Edn 12/21 (G21-229)
1262.16	Fox Dens Gully light buoy TK10	47 53 08.7 064 30 09.7	Fl R 4s	Red, marked "TK10".	Operates 24 h. Seasonal. Chart:4913 Edn 07/16 (G16-093) Edn 12/20 (G20-253) Edn 10/21 (G21-210)
1262.17	Fox Dens Gully light buoy TK11	47 53 07.4 064 30 13.5	Fl G 4s	Green, marked "TK11".	Seasonal. Chart:4913 Edn 10/21 (G21-217) Edn 12/21 (G21-230)
1262.18	Fox Dens Gully light buoy TK12	47 53 07.7 064 30 20.2	Fl R 4s	Red, marked "TK12".	Seasonal. Chart:4913 Edn 08/17 (G17-057) Edn 12/20 (G20-254) Edn 10/21 (G21-211)
1262.3 H1542.5	Sainte-Marie-sur- Mer	47 46 52.1 064 34 05.2	LFl W 6s	15.5	13	Square skeleton tower. 13.0	Flash 2 s; eclipse 4 s. Year round. Chart:4913 Edn 12/17 (G17-123)
1262.5	Fox Dens Gully light buoy TK2	Île Lamèque. 47 53 12.7 064 29 30.6	Fl R 4s	Red spar, marked "TK2".	Buoy may be repositioned due to shifting channel. Seasonal. Chart:4913 Edn 04/15 (G15-001) Edn 11/20 (G20-250) Edn 12/21 (G21-220)
1262.6	Fox Dens Gully light buoy TK3	At gully entrance. 47 53 09.8 064 29 46.4	Fl G 4s	Green spar, marked "TK3".	Buoy may be repositioned due to shifting channel. Seasonal. Chart:4913 Edn 10/11 (G11-272) Edn 07/16 (G16-094) Edn 08/20 (G20-145) Edn 11/20 (G20-251) Edn 12/21 (G21-221)
1262.75	Fox Dens Gully light buoy TK15	47 53 07.7 064 30 20.2	Q G 1s	Green, marked "TK15".	Buoy may be repositioned due to shifting channel. Seasonal. Chart:4913 Edn 10/11 (G11-291) Edn 04/15 (G15-001) Edn 07/16 (G16-095) Edn 11/20 (G20-256) Edn 10/21 (G21-212)

ATLANTIC COAST – List of Lights, Buoys and Fog Signals

No.	Name	Position ----- Latitude N. Longitude W.	Light Characteristics	Focal Height in m. above water	Nomi- nal Range	Description ----- Height in meters above ground	Remarks ----- Fog Signals
GASPÉ – CHALEUR BAY							
1262.8 H1550	Fox Dens Gully Light	47 53 12.1 064 30 15.2	LFI W 6s	4.5	9	Square skeleton tower, red and white daymark.	Flash 2 s; eclipse 4 s. Seasonal. Chart:4913 Edn 12/21 (G21-252) Edn 08/22 (G22-047)
1262.9 H1551	Pigeon Hill Wharf	47 52 43.7 064 30 26.1	FI R 4s	4.0	5	Pipe swing pole, red and white triangular daymark. 3.6	Flash 1 s; eclipse 3 s. Seasonal. Chart:4913 Edn 06/12 (G12-089) Edn 08/22 (G22-048)
1263.2	<i>Fox Dens Gully light buoy EA21</i>	47 53 07.2 064 33 19.6	FI G 4s	Green, marked "EA21".	<i>Buoy may be repositioned due to shifting channel. Seasonal.</i> Chart:4913 Edn 04/15 (G15-001)
1264	<i>Fox Dens Gully light buoy EA24</i>	47 53 12.2 064 32 48.6	FI R 4s	Red, marked "EA24".	<i>Buoy may be repositioned due to shifting channel. Seasonal.</i> Chart:4913 Edn 04/15 (G15-001)
1264.1	<i>Fox Dens Gully light buoy EA30</i>	<i>W. of gully. 47 52 50.3 064 31 34.4</i>	Q R 1s	Red, marked "EA30".	<i>Buoy may be repositioned due to shifting channel. Seasonal.</i> Chart:N/A Edn 04/15 (G15-001) Edn 03/16 (G16-018) Edn 11/20 (G20-238)
1264.2	<i>Miscou Island Bridge Pier light buoy</i>	47 53 17 064 34 42	FI G 4s	Green.	<i>Privately maintained. Seasonal.</i> Chart:4913
1264.3	<i>Miscou Island Bridge Pier light buoy</i>	47 53 17 064 34 39.5	FI G 4s	Green.	<i>Privately maintained. Seasonal.</i> Chart:4913
1264.4	<i>Miscou Island Bridge Pier light buoy</i>	47 53 11.9 064 34 41.5	FI R 4s	Red.	<i>Privately maintained. Seasonal.</i> Chart:4913
1264.5	<i>Miscou Island Bridge Pier light buoy</i>	47 53 11.9 064 34 39	FI R 4s	Red.	<i>Privately maintained. Seasonal.</i> Chart:4913
1264.7 H1552	Miscou Island Racon -- (K) X & S Bands	On Birch point. 48 00 33.7 064 29 34.7	Oc W 5s	24.5	12	White octagonal tower. 25.3	Flash 4 s; eclipse 1 s. Year round. Chart:4486 Edn 05/12 (G12-048)
1265	<i>Miscou Island West Cardinal light and whistle buoy EB</i>	<i>N. of island. 48 01 50.2 064 32 45.7</i>	Q(9) W 15s	<i>Yellow, black and yellow, marked "EB".</i>	<i>Buoy may be repositioned due to shifting channel. (Winter spar.) Seasonal.</i> Chart:4486 Edn 04/15 (G15-001)

ATLANTIC COAST – List of Lights, Buoys and Fog Signals

No.	Name	Position ----- Latitude N. Longitude W.	Light Characteristics	Focal Height in m. above water	Nomi- nal Range	Description ----- Height in meters above ground	Remarks ----- Fog Signals
-----	------	--	--------------------------	--	-----------------------	--	---------------------------------

GASPÉ – CHALEUR BAY

Chaleur Bay

1266	Miscou Flat West Cardinal light buoy EAE	47 56 54.2 064 38 21.6	Q(9) W 15s	Yellow-black-yellow, marked "EAE".	(Winter spar.) Buoy may be repositioned due to shifting channel. Seasonal. Chart:4913 Edn 06/11 (G11-120) Edn 04/15 (G15-001) Edn 06/20 (G20-031)
1267	Miscou Channel Entrance Fairway light buoy EA	47 55 32.9 064 40 47.9	Mo(A) W 6s	Red and white vertical stripes, marked "EA".	Buoy may be repositioned due to shifting channel. Seasonal. Chart:4913 Edn 04/15 (G15-001) Edn 07/21 (G21-035)
1269.2	Miscou Channel light buoy EA5	47 54 19.5 064 37 58.6	Fl G 4s	Green, marked "EA5".	Buoy may be repositioned due to shifting channel. Seasonal. Chart:4913 Edn 07/11 (G11-173) Edn 04/15 (G15-001) Edn 11/21 (G21-213)
1269.4	Miscou Island light buoy EA6	47 53 36.2 064 37 01.7	Fl R 4s	Red spar, marked "EA6".	Buoy may be repositioned due to shifting channel. Seasonal. Chart:4913 Edn 07/11 (G11-174) Edn 04/15 (G15-001)
1270	Miscou Channel light buoy EA7	N. side of channel. 47 53 44.8 064 36 57.5	Fl G 4s	Green spar, marked "EA7".	Buoy may be repositioned due to shifting channel. Seasonal. Chart:4913 Edn 06/10 (G10-078) Edn 04/15 (G15-001)
1270.2	Miscou Channel light buoy EA8	47 53 25.7 064 36 28.9	Fl R 4s	Red spar, marked "EA8".	Buoy may be repositioned due to shifting channel. Seasonal. Chart:4913 Edn 07/11 (G11-175) Edn 04/15 (G15-001)
1271	Miscou Channel light buoy EA9	N. side of channel. 47 53 28.6 064 36 21.2	Fl G 4s	Green spar, marked "EA9".	Buoy may be repositioned due to shifting channel. Seasonal. Chart:4913 Edn 06/10 (G10-079) Edn 04/15 (G15-001)
1272	Miscou Channel light buoy EA16	47 53 15.2 064 35 46.6	Q R 1s	Red spar, marked "EA16".	Buoy may be repositioned due to shifting channel. Seasonal. Chart:4913 Edn 04/15 (G15-001)

ATLANTIC COAST – List of Lights, Buoys and Fog Signals

No.	Name	Position ----- Latitude N. Longitude W.	Light Characteristics	Focal Height in m. above water	Nomi- nal Range	Description ----- Height in meters above ground	Remarks ----- Fog Signals	
GASPÉ – CHALEUR BAY								
1272.1	Miscou Harbour light buoy EA36	Fox Dens Gully. 47 52 56.4 064 30 58.7	Q R 1s	Red spar, marked "EA36".	Seasonal. Chart:4913 Edn 03/16 (G16-017)	
1272.12	Miscou Channel light buoy EA40	Fox Dens Gully. 47 53 00.7 064 30 37.1	Q R 1s	Red spar, marked "EA40".	Operates 24 h. Seasonal. Chart:4913 Edn 03/16 (G16-015)	
1272.13	Miscou Channel South cardinal light spar EAB	Fox Dens Gully. 47 53 05.4 064 30 31.6	VQ(6) W +LFI	10s	Black and yellow spar, marked "EAB".	Operates 24 h. Seasonal. Chart:4913 Edn 03/16 (G16-020)
1272.14	Miscou Channel North cardinal light EAA	Fox Dens Gully. 47 53 05.3 064 30 29.8	Q W 1s	Black and yellow spar, marked "EAA".	Operates 24 h. Seasonal. Chart:4913 Edn 03/16 (G16-019)	
1272.26	Miscou harbour light buoy EA31	Fox Dens Gully. 47 52 51.4 064 31 37.4	Fl G 4s	Green spar, marked "EA31".	Seasonal. Chart:4913 Edn 03/16 (G16-013)	
1272.29	Miscou harbour light buoy EA37	Fox Dens Gully. 47 52 57.2 064 30 59.5	Fl G 4s	Green spar, marked "EA37".	Operates 24 h. Seasonal. Chart:4913 Edn 03/16 (G16-014)	
1272.3	Miscou Channel light buoy EA39	Fox Dens Gully. 47 52 58.6 064 30 43.2	Q G 1s	Green, marked "EA39".	Seasonal. Chart:4913 Edn 03/16 (G16-016)	
1273	Miscou Channel light buoy EA20	47 53 12.2 064 34 21.6	Q R 1s	Red spar, marked "EA20".	Buoy may be repositioned due to shifting channel. Seasonal. Chart:4913 Edn 04/15 (G15-001)	
1273.1	Shippegan Flat East light buoy EC1	Miscou Harbour. 47 53 39.2 064 38 52.6	Q G 1s	Green, marked "EC1".	Seasonal. Chart:4913 Edn 08/18 (G18-100, 101)	
1273.15	Shippegan Flat light buoy EC4	Miscou Harbour. 47 53 12.3 064 40 04.6	Fl R 4s	Red, marked "EC4".	Seasonal. Chart:4913 Edn 08/18 (G18-102, 103) Edn 10/20 (G20-212) Edn 09/22 (G22-093)	
1273.2	Harper Point Ferry Cable	47 53 24.7 064 34 37.5	F R G	11.6	Cylindrical mast. Red (stop) cable is up. Green (go) cable is down. Privately maintained. Year round. Chart:4913	
1273.3	Little Shippegan Ferry Cable	47 53 06.3 064 34 41.8	F R G	12.4	Cylindrical mast. Red (stop) cable is up. Green (go) cable is down. Privately maintained. Year round. Chart:4913	

ATLANTIC COAST – List of Lights, Buoys and Fog Signals

No.	Name	Position ----- Latitude N. Longitude W.	Light Characteristics	Focal Height in m. above water	Nomi- nal Range	Description ----- Height in meters above ground	Remarks ----- Fog Signals	
GASPÉ – CHALEUR BAY								
1273.4	Miscou Channel light buoy ED1	47 53 21.5 064 34 15.3	Q G 1s	Green spar, marked "ED1".	Buoy may be repositioned due to shifting channel. Seasonal. Chart:4913 Edn 08/12 (G12-151) Edn 04/15 (G15-001) Edn 08/22 (G22-061)	
1273.5 H1564.2	Shippegan Island West Wharf	On NW. corner of wharf. 47 53 00.2 064 34 32.0	Iso G 2s	4.2	5	Pipe swing pole, green, white and black square daymark.	Seasonal. Chart:4913 Edn 05/12 (G12-050) Edn 08/16 (G16-111)	
1274.1 H1559	Harper Point	W. side of Miscou Harbour entrance. 47 53 38.6 064 34 39.7	Fl G 4s	3.7	5	Pipe swing pole, green, white and green square daymark. 3.6	Flash 1 s; eclipse 3 s. Seasonal. Chart:4913 Edn 05/12 (G12-056) Edn 08/22 (G22-050)	
1274.2 H1562	Miscou Wharf	On outer end of wharf. 47 53 40.1 064 34 37.5	Fl R 4s	4.9	6	Pipe swing pole, red and white triangular daymark.	Flash 1 s; eclipse 3 s. Seasonal. Chart:4913 Edn 05/12 (G12-046) Edn 08/22 (G22-049)	
1275 H1556	Black Point	47 53 03.8 064 37 25.0	LFl W 6s	12	Skeleton tower with red top, enclosed central portion, red and white rectangular daymark. 17.7	Flash 2 s; eclipse 4 s. Year round. Chart:4913 Edn 11/21 (G21-148)	
1276.2	Shippegan North Channel light and whistle buoy EG Racon - -. (G) X Band	47 53 14.2 064 45 47.6	Mo(A) W 6s	Red and white vertical stripes, marked "EG".	(Winter spar.) Buoy may be repositioned due to shifting channel. Seasonal. Chart:4913 Edn 04/15 (G15-001) Edn 06/20 (G20-032)	
1277	Pointe de Petite- Lamèque range	N. of point. 47 48 56.4 064 42 16.8	F W	8.8	11	Square skeleton tower, black daymark, red vertical stripe. 8.1	Visible in line of range. Seasonal.
1278		151°15' 281.3m from front.	F W	16.5	11	Square skeleton tower, black daymark, red vertical stripe. 16.4	Visible in line of range. Seasonal. Chart:4913 Edn 12/13 (G13-157, 158)
1282	Shippegan Channel light buoy EG5	E. side of channel. 47 51 11.2 064 43 57.6	Fl G 4s	Green spar, marked "EG5".	Buoy may be repositioned due to shifting channel. Seasonal (in place year round). Chart:4913 Edn 04/15 (G15-001) Edn 03/17 (G17-007)	

ATLANTIC COAST – List of Lights, Buoys and Fog Signals

No.	Name	Position ----- Latitude N. Longitude W.	Light Characteristics	Focal Height in m. above water	Nomi- nal Range	Description ----- Height in meters above ground	Remarks ----- Fog Signals	
GASPÉ – CHALEUR BAY								
1282.5	Shippegan Channel light buoy EG8	47 50 41.0 064 43 42.9	Q R 1s	Red spar, marked "EG8".	Buoy may be repositioned due to shifting channel. Seasonal (in place year round). Chart:4913 Edn 04/15 (G15-001) Edn 03/17 (G17-007) Edn 09/22 (G22-099)	
1283 H1568	Pointe à Marcelle range	On point. 47 47 10.3 064 44 58.4	F W	7.9	9	Square skeleton tower, black daymark, red vertical stripe. 6.8	Visible from line of range. Seasonal.
1283.1 H1568.1		194°15' 28m from front.	F W	17.9	9	Square skeleton tower, black daymark, red vertical stripe. 17.8	Visible from line of range. Seasonal. Chart:4913 Edn 05/13 (G13-013, 014)
1284	Shippegan Channel light buoy EG11	47 49 54.2 064 43 50.6	Q G 1s	Green spar, marked "EG11".	Buoy may be repositioned due to shifting channel. Seasonal (in place year round). Chart:4913 Edn 04/15 (G15-001) Edn 03/17 (G17-007)	
1285.5	Shippegan Channel light buoy EG12	47 49 42.9 064 44 11.3	Fl R 4s	Red spar, marked "EG12".	Seasonal (in place year round). Chart:4913 Edn 10/17 (G17-084) Edn 08/22 (G22-059)	
1286	Shippegan Channel light buoy EG14	47 48 53.2 064 43 27.6	Fl R 4s	Red spar, marked "EG14".	Buoy may be repositioned due to shifting channel. Seasonal (in place year round). Chart:4913 Edn 04/15 (G15-001) Edn 03/17 (G17-007)	
1286.3 H1567.3	Pointe à Bernache range	47 45 27.9 064 43 17	F R	13	Square skeleton tower, black daymark, red vertical stripe. 6.6	Seasonal.
1286.4 H1567.31		179°25' 170.2m from front.	F R	16.2	13	Square skeleton tower, black daymark, red vertical stripe. 15.8	Seasonal. Chart:4913 Edn 06/13 (G13-032, 034)
1286.6	Shippegan Channel light buoy EG17	47 47 03.2 064 43 17.6	Fl G 4s	Green spar, marked "EG17".	Buoy may be repositioned due to shifting channel. Seasonal (in place year round). Chart:4913 Edn 04/15 (G15-001) Edn 03/17 (G17-007)	
1286.8	Shippegan Channel light buoy EG18	47 46 48.2 064 43 36.6	Q R 1s	Red spar, marked "EG18".	Buoy may be repositioned due to shifting channel. Seasonal (in place year round). Chart:4913 Edn 04/15 (G15-001) Edn 03/17 (G17-007)	

ATLANTIC COAST – List of Lights, Buoys and Fog Signals

No.	Name	Position ----- Latitude N. Longitude W.	Light Characteristics	Focal Height in m. above water	Nomi- nal Range	Description ----- Height in meters above ground	Remarks ----- Fog Signals
-----	------	--	--------------------------	--	-----------------------	--	---------------------------------

GASPÉ – CHALEUR BAY

1287 H1567.36	Shippegan Harbour West Entrance range	On outer end of wharf. 47 44 50.2 064 42 08.3	F R	10.9	10	Square skeleton tower, white daymark, red vertical stripe. 9.5	Visible in line of range. Seasonal.
1288 H1567.37		154°24' 452.6m from front.	F R	16.9	10	Square skeleton tower, white daymark, red vertical stripe. 16.4	Visible in line of range. Seasonal. Chart:4920
1289	Shippegan Channel light buoy EG21	47 46 07.4 064 43 00.0	Fl	G 4s	Green spar, marked "EG21".	Buoy may be repositioned due to shifting channel. Seasonal (in place year round). Chart:4913 Edn 04/15 (G15-001) Edn 03/17 (G17-007) Edn 10/20 (G20-213)
1290	Shippegan Channel light buoy EG24	47 45 34.2 064 42 43.6	Fl	R 4s	Red spar, marked "EG24".	Buoy may be repositioned due to shifting channel. Seasonal (in place year round). Chart:4913 Edn 04/15 (G15-001) Edn 03/17 (G17-007)
1291	Shippegan Channel light buoy EG25	47 45 02 064 42 15.7	Fl	G 4s	Green spar, marked "EG25".	Buoy may be repositioned due to shifting channel. Seasonal (in place year round). Chart:4920 Edn 04/15 (G15-001) Edn 03/17 (G17-007)
1291.5	Shippagan Wharf	Outer end of wharf extension. 47 44 52.3 064 42 08.3	Iso	R 1s	6.4	5	Pipe swing pole, red, white and red triangular daymark. 5.1	Seasonal. Chart:4920 Edn 11/18 (G18-117)
1292	Savoy Landing	Outer end of wharf. 47 44 56.9 064 41 29.3	Fl	W 3s	5.6	7	Square skeleton tower. 5.2	Flash 1 s; eclipse 2 s. Operates at night only. Seasonal. Chart:4920
1293	Shippegan Sound light buoy EJ3	Off Pointe Alexandre. 47 46 44.2 064 42 16.6	Q	G 1s	Green spar, marked "EJ3".	Buoy may be repositioned due to shifting channel. Seasonal (in place year round). Chart:4913 Edn 04/15 (G15-001) Edn 03/17 (G17-007)
1295.3	Baie de Lamèque light buoy EJ5	At entrance to bay. 47 46 24.2 064 41 21.6	Fl	G 4s	Green spar, marked "EJ5".	Buoy may be repositioned due to shifting channel. Seasonal (in place year round). Chart:4913 Edn 04/15 (G15-001) Edn 03/17 (G17-007)
1295.4	Baie de Lamèque light buoy EJ7	N. side of channel leading to wharf. 47 46 32.2 064 40 45.6	Q	G 1s	Green spar, marked "EJ7".	Buoy may be repositioned due to shifting channel. Seasonal (in place year round). Chart:4913 Edn 04/15 (G15-001) Edn 03/17 (G17-007)

ATLANTIC COAST – List of Lights, Buoys and Fog Signals

No.	Name	Position ----- Latitude N. Longitude W.	Light Characteristics	Focal Height in m. above water	Nomi- nal Range	Description ----- Height in meters above ground	Remarks ----- Fog Signals
GASPÉ – CHALEUR BAY							
1296.1	Lamèque Wharf Light	47 47 25.9 064 39 32.6	Fl R 5s	5	Tower, red and white rectangular daymark.	Flash 1 s; eclipse 4 s. Seasonal. Chart:4920 Edn 03/17 (G16-142) Edn 10/23 (G23-154)
1298	Baie de Lamèque light buoy EJ10	S. side of channel leading to wharf. 47 46 43.2 064 40 20.6-	Fl R 4s	Red spar, marked "EJ10".	Buoy may be repositioned due to shifting channel. Seasonal (in place year round). Chart:4913 Edn 04/15 (G15-001) Edn 03/17 (G17-007)
1299	Baie de Lamèque light buoy EJ11	N. side of channel leading to wharf. 47 47 00.2 064 40 08.6	Fl G 4s	Green spar, marked "EJ11".	Buoy may be repositioned due to shifting channel. Seasonal (in place year round). Chart:4913 Edn 04/15 (G15-001) Edn 03/17 (G17-007)
1300	Baie de Lamèque light buoy EJ14	S. side of channel leading to wharf. 47 47 15.5 064 39 44.4	Fl R 4s	Red spar, marked "EJ14".	Buoy may be repositioned due to shifting channel. Seasonal (in place year round). Chart:4920 Edn 04/15 (G15-001) Edn 03/17 (G17-007)
1301 H1571	Lamèque Breakwater Light	On SE. corner of wharf. 47 47 25.7 064 39 35.7	Fl G (2+1)	7.3	5	Tower, red and white rectangular daymark with red diamond and green square in the centre.	Visible in line of range. Seasonal. Chart:4920 Edn 12/16 (G16-141) Edn 10/23 (G23-155)
1306.2	Caraquet Channel light buoy EM4	47 51 06.9 064 46 21.4	Fl R 4s	Red spar, marked "EM4".	(Winter spar.) Buoy may be repositioned due to shifting channel. Seasonal (in place year round). Chart:4913 Edn 04/15 (G15-001) Edn 03/18 (G18-030) Edn 08/23 (G23-096)
1306.3	Caraquet Channel light buoy EM2	47 52 03.0 064 45 12.0	Q R 1s	Red spar, marked "EM2".	(Winter spar.) Buoy may be repositioned due to shifting channel. Seasonal (in place year round). Chart:4913 Edn 04/15 (G15-001) Edn 03/18 (G18-024)
1306.5	Caraquet Channel light buoy EM3	47 51 29.9 064 45 38.0	Q G 1s	Green spar, marked "EM3".	Seasonal (in place year round). Chart:4913 Edn 09/20 (G20-128)
1306.6	Caraquet Channel light buoy EM5	47 50 38.9 064 47 00.7	Fl G 4s	Green spar, marked "EM5".	Seasonal (in place year round). Chart:4913 Edn 08/23 (G23-076)

ATLANTIC COAST – List of Lights, Buoys and Fog Signals

No.	Name	Position ----- Latitude N. Longitude W.	Light Characteristics	Focal Height in m. above water	Nomi- nal Range	Description ----- Height in meters above ground	Remarks ----- Fog Signals	
GASPÉ – CHALEUR BAY								
1307	Caraquet Channel light buoy EM7	47 50 17.3 064 47 36.1	Q G 1s	Green spar, marked "EM7".	(Winter spar.) Buoy may be repositioned due to shifting channel. Seasonal (in place year round). Chart:4913 Edn 04/15 (G15-001) Edn 03/18 (G18-014) Edn 09/20 (G20-139) Edn 08/23 (G23-090)	
1308	Caraquet Channel light buoy EM8	NW. side of channel. 47 49 57.8 064 48 07.0	Q R 1s	Red spar, marked "EM8".	(Winter spar.) Buoy may be repositioned due to shifting channel. Seasonal (in place year round). Chart:4913 Edn 02/15 (G14-220) Edn 04/15 (G15-001) Edn 09/17 (G17-092) Edn 03/18 (G18-023) Edn 07/18 (G18-081) Edn 06/19 (G19-026) Edn 09/20 (G20-134)	
1308.5	Caraquet Channel light buoy EM10	47 49 36.3 064 48 55.7	Fl R 4s	Red spar, marked "EM10".	(Winter spar.) Buoy may be repositioned due to shifting channel. Seasonal (in place year round). Chart:4913 Edn 04/15 (G15-001) Edn 03/18 (G18-033) Edn 07/18 (G18-082) Edn 09/20 (G20-135)	
1310 H1580	Caraquet range	NE. of Stoke Point. 47 48 30.0 064 50 27.8	F G	8.1	17	White square tower with red vertical stripe. 7.1	Operates 24 h. Seasonal.
1311 H1580.1		226°47' 1091.4 m from front.	F G	18	Square skeleton tower, white daymark with red vertical stripe.	Operates 24 h. Seasonal. Chart:4913 Edn 07/20 (G19-120, 121) Edn 03/21 (G20-273) Edn 11/21 (G21-081)
1310.5	Caraquet Channel light buoy EM12	47 49 12.9 064 50 01.5	Fl R 4s	Red spar, marked "EM12".	Seasonal (in place year round). Chart:4913 Edn 07/20 (G20-124, 143) Edn 08/23 (G23-091)	
1311.5	Caraquet Harbour light buoy EM17	47 48 48.1 064 51 03.2	Fl G 4s	Green spar, marked "EM17".	(Winter spar.) Seasonal (in place year round). Chart:4913 Edn 10/18 (G18-119, 120)	
1312	Caraquet Harbour light buoy EM18	47 48 28.4 064 52 14.3	Q R 1s	Red spar, marked "EM18".	(Winter spar.) Buoy may be repositioned due to shifting channel. Seasonal (in place year round). Chart:4920 Edn 04/15 (G15-001) Edn 03/18 (G18-026) Edn 09/20 (G20-136)	

ATLANTIC COAST – List of Lights, Buoys and Fog Signals

No.	Name	Position ----- Latitude N. Longitude W.	Light Characteristics	Focal Height in m. above water	Nomi- nal Range	Description ----- Height in meters above ground	Remarks ----- Fog Signals
GASPÉ – CHALEUR BAY							
1313	Caraquet Harbour East light buoy EM20	NE. of Middle Caraquet. 47 48 25.1 064 52 39.6	Fl R 4s	Red spar, marked "EM20".	(Winter spar.) Buoy may be repositioned due to shifting channel. Seasonal (in place year round). Chart:4913 Edn 04/15 (G15-001) Edn 03/18 (G18-031)
1313.2 H1581.5	Middle Caraquet range	47 48 09.7 064 53 09.0	F R	16 Square skeleton tower, red daymark with white vertical stripe.	Operates 24 h. Seasonal.
1313.3 H1581.51		244°07' 355.0 m from front.	F R	17 Square skeleton tower, red daymark with white vertical stripe.	Operates 24 h. Seasonal. Chart:4913 Edn 07/20 (G19-122, 123) Edn 03/21 (G20-269, 272)
1314 H1582	Middle Caraquet Wharf	On outer end of E. section of wharf. 47 48 13.4 064 52 22.4	Fl W 4s	7.3	9	Pipe swing pole. 6.7	Flash 1 s; eclipse 3 s. Seasonal. Chart:4920 Edn 11/21 (G21-150)
1314.1 H1582.4	Middle Caraquet East Wharf	47 48 14.3 064 52 22.6	Fl G 4s	4.3	4	Pipe swing pole.	Flash 1 s; eclipse 3 s. Seasonal. Chart:4920 Edn 09/16 (G16-122) Edn 11/21 (G21-147)
1314.2 H1581.7	Stoke Point range	47 48 21.4 064 51 34.2	F R	14 Square skeleton tower, red daymark with white vertical stripe.	Visible in line of range. Operates 24 h. Seasonal.
1314.3 H1581.71		093°46' 124.2 m from front.	F R	14 Square skeleton tower, red daymark with white vertical stripe.	Visible in line of range. Operates 24 h. Seasonal. Chart:4920 Edn 07/20 (G19-124, 125) Edn 03/21 (G20-266, 267)
1315	Caraquet Harbour light buoy EM25	47 48 20.4 064 54 04.2	Fl G 4s	Green spar, marked "EM25".	Seasonal (in place year round). Chart:4913 Edn 09/20 (G20-129) Edn 08/23 (G23-092)
1317	Caraquet Harbour West light buoy EM23	S. of Caraquet Island. 47 48 24.7 064 53 34.6	Q G 1s	Green spar, marked "EM23".	(Winter spar.) Buoy may be repositioned due to shifting channel. Seasonal (in place year round). Chart:4913 Edn 04/15 (G15-001) Edn 03/18 (G18-017) Edn 09/20 (G20-137)

ATLANTIC COAST – List of Lights, Buoys and Fog Signals

No.	Name	Position ----- Latitude N. Longitude W.	Light Characteristics	Focal Height in m. above water	Nomi- nal Range	Description ----- Height in meters above ground	Remarks ----- Fog Signals
GASPÉ – CHALEUR BAY							
1318	Caraquet Harbour light buoy EM28	SW. of Île de Caraquet. 47 48 20.6 064 54 17.0	Fl R 4s	Red spar, marked "EM28".	(Winter spar.) Buoy may be repositioned due to shifting channel. Seasonal (in place year round). Chart:4913 Edn 04/15 (G15-001) Edn 03/18 (G18-036) Edn 06/19 (G19-027) Edn 09/20 (G20-138) Edn 08/23 (G23-093)
1318.2	Caraquet Harbour light buoy EM31	47 47 53.5 064 55 23.3	Fl G 4s	Green, marked "EM31".	Buoy may be repositioned due to shifting channel. Seasonal. Chart:4920 Edn 04/15 (G15-001) Edn 09/20 (G20-133)
1318.6	Caraquet Harbour light buoy EM34	47 48 07.1 064 55 27.9	Fl R 4s	Red, marked "EM34".	(Winter spar.) Seasonal. Chart:4920 Edn 09/20 (G20-132)
1319 H1583	Young Wharf	On SE. corner of wharf. 47 47 48.9 064 55 31.3	Fl R 4s	7.5	9	Pipe swing pole, red and white triangular daymark. 7.1	Flash 1 s; eclipse 3 s. Seasonal. Chart:4920 Edn 11/14 (G14-172) Edn 07/15 (G15-055) Edn 11/21 (G21-149)
1319.1 H1584	Young Wharf West	On NW. corner of wharf. 47 47 51.3 064 55 46.7	LFl G 6s	5.4	8	Pipe swing pole. 4.9	Flash 2 s; eclipse 4 s. Seasonal. Chart:4920 Edn 07/18 (G18-097) Edn 06/22 (G22-025)
1319.5	Caraquet Harbour Breakwater Light	47 47 53.7 064 55 50.6	LFl R 6s	8	Pipe tower, red and white triangular daymark.	Flash 2 s; eclipse 4 s. Seasonal. Chart:4920 Edn 11/21 (G21-152)
1319.6	Caraquet Inner Breakwater Light	On the inner corner of the breakwater. 47 47 49.7 064 55 52.8	Fl R 4s	3	Pipe tower, red and white triangular daymark. 1.0	Private aid. Flash 1 s; eclipse 3 s. Operates 24 h. Seasonal. Chart:4920 Edn 11/21 (G21-162)
1319.7	Caraquet Inner Breakwater Light	On the end of the inner breakwater. 47 47 48.6 064 55 52.7	Fl G 4s	3	Pipe tower, green-white- black square daymark. 1.0	Private aid. Flash 1 s; eclipse 3 s. Operates 24 h. Seasonal. Chart:4920 Edn 11/21 (G21-163)
1320	Baie de Caraquet light buoy EM42	47 48 03.2 064 57 27.6	Fl R 4s	Red, marked "EM42".	Buoy may be repositioned due to shifting channel. (Winter spar.) Seasonal. Chart:4913 Edn 04/15 (G15-001)

ATLANTIC COAST – List of Lights, Buoys and Fog Signals

No.	Name	Position ----- Latitude N. Longitude W.	Light Characteristics	Focal Height in m. above water	Nomi- nal Range	Description ----- Height in meters above ground	Remarks ----- Fog Signals
GASPÉ – CHALEUR BAY							
1320.5	Île de Caraquet light buoy EN3	47 49 28.5 064 54 56.2	Fl G 4s	Green spar, marked "EN3".	(Winter spar.) Buoy may be repositioned due to shifting channel. Seasonal. Chart:4913 Edn 04/15 (G15-001) Edn 03/18 (G18-021) Edn 05/22 (G22-027) Edn 08/23 (G23-077)
1320.51	Île de Caraquet light buoy EN4	47 49 10.2 064 54 43.3	Fl R 4s	Red spar, marked "EN4".	Seasonal. Chart:4913 Edn 08/23 (G23-082)
1320.6	Île de Caraquet light buoy EN6	Caraquet Harbour. 47 48 54.8 064 54 22.5	Fl R 4s	Red spar, marked "EN6".	Seasonal. Chart:4913 Edn 09/20 (G20-141) Edn 08/23 (G23-080)
1320.61	Île de Caraquet light buoy EN5	47 49 13.1 064 54 37.9	Fl G 4s	Green spar, marked "EN5".	Seasonal. Chart:4913 Edn 08/23 (G23-078)
1320.611	Île de Caraquet light buoy EN7	Caraquet Harbour. 47 48 56.2 064 54 20.2	Fl G 4s	Green spar, marked "EN7".	Seasonal. Chart:4913 Edn 08/23 (G23-097)
1320.62	Île de Caraquet light buoy EN8	47 48 46.7 064 54 14.1	Fl R 4s	Red spar, marked "EN8".	Seasonal. Chart:4913 Edn 08/23 (G23-083)
1321.5	Île de Caraquet light buoy EN9	47 48 47.1 064 54 09.5	Fl G 4s	Green spar, marked "EN9".	(Winter spar.) Buoy may be repositioned due to shifting channel. Seasonal (in place year round). Chart:4913 Edn 04/15 (G15-001) Edn 03/18 (G18-018) Edn 07/18 (G18-084) Edn 09/20 (G20-131) Edn 08/23 (G23-081)
1321.6	Île de Caraquet light buoy EN10	Caraquet Harbour. 47 48 34.7 064 54 10.0	Q R 1s	Red spar, marked "EN10".	Seasonal. Chart:4913 Edn 08/23 (G23-098)
1322 H1588	Île de Caraquet	On W. side of island. 47 49 21.2 064 54 16.0	Fl W 6s	22.3	9	Skeleton tower with red enclosed top, white slatwork daymark. 20.1	Flash 1 s; eclipse 5 s. Year round. Chart:4913 Edn 02/22 (G21-259) Edn 09/23 (G23-039)
1322.2	Île de Caraquet West cardinal light buoy ENA	47 48 29.3 064 54 06.8	Q(9) W 15s	Yellow, black and yellow spar, marked "ENA".	Seasonal. Chart:4913 Edn 09/20 (G20-130, 144) Edn 08/23 (G23-079)

ATLANTIC COAST – List of Lights, Buoys and Fog Signals

No.	Name	Position ----- Latitude N. Longitude W.	Light Characteristics	Focal Height in m. above water	Nomi- nal Range	Description ----- Height in meters above ground	Remarks ----- Fog Signals
-----	------	--	--------------------------	--	-----------------------	--	---------------------------------

GASPÉ – CHALEUR BAY

1322.5	Maisonnette Ledge light buoy EN	NE. of Maisonnette Ledge. 47 50 41.5 064 54 59.0	Mo(A) W 6s	Spar, red and white vertical stripes, marked "EN".	(Winter spar.) Buoy may be repositioned due to shifting channel. Seasonal (in place year round).	
							Chart:4913 Edn 04/15 (G15-001) Edn 07/18 (G18-083) Edn 11/18 (G18-034)	
1324 H1590	Pointe de Maisonnette	On N. extremity of point. 47 50 15.0 065 00 13.0	LFI W 6s	17.0	13	Square skeleton tower. 13.1	Flash 2 s; eclipse 4 s. Year round.	
							Chart:4913 Edn 11/23 (G23-156)	
1325	Blue Cove (Anse- Bleue) range	On outer end of wharf. 47 49 55.5 065 04 47.8	F R	6.4	10	Square skeleton tower, white daymark, red vertical stripe. 5.3	Visible in line of range. Year round.
1325.1		195°04' 338.6m from front.	F R	13.0	10	Square skeleton tower, white daymark, red vertical stripe. 9.9	Visible in line of range. Year round.
							Chart:4486	
1325.4	Blue Cove (Anse- Bleue) Breakwater	On outer end of breakwater. 47 49 55.8 065 04 50.8	FI R 4s	7.8	4	Square skeleton tower. 3.7	Operates at night only. Year round.	
							Chart:4486	
1325.5	Blue Cove (Anse- Bleue) Wharf	On end of wharf extension. 47 49 53.7 065 04 48.8	FI G 4s	6.3	4	Pipe swing pole. 5.2	Operates at night only. Seasonal.	
							Chart:4486 Edn 09/10 (G10-144)	
1326.1 H1592.05	Grande-Anse South Breakwater	On outer end of E. breakwater. 47 49 07.9 065 10 35.1	FI G 5s	7.4	8	Square skeleton tower, green and white rectangular daymark. 5.1	Flash 1 s; eclipse 4 s. Seasonal.	
							Chart:4486 Edn 11/23 (G23-157)	
1327.1 H1592.06	Grande-Anse North Breakwater	On outer end of W. breakwater. 47 49 09.3 065 10 34.8	FI R 5s	6.8	8	Square skeleton tower, red and white rectangular daymark. 5.1	Flash 1 s; eclipse 4 s. Seasonal.	
							Chart:4486 Edn 11/23 (G23-158)	
1328 H1596	Stonehaven	On hill overlooking wharf. 47 45 12.3 065 21 42.3	FI W 4s	10	Pipe swing pole.	Flash 1 s; eclipse 3 s. Seasonal.	
							Chart:4486 Edn 10/13 (G12-140) Edn 01/24	
1328.5	Stonehaven Breakwater	47 45 17.6 065 21 49.1	FI G 4s	7.0	5	Pipe swing pole, 2 square green and white daymarks. 3.7	Operates at night only. Seasonal.	
							Chart:4486 Edn 12/10 (G10-205) Edn 12/13 (G13-160)	
1330.45	Bathurst Entrance Fairway light buoy EP	47 40 32.4 065 36 15.0	Mo(A) W 6s	Red and white vertical stripes, marked "EP".	Seasonal.	
							Chart:4920 Edn 08/19 (G19-073)	

ATLANTIC COAST – List of Lights, Buoys and Fog Signals

No.	Name	Position ----- Latitude N. Longitude W.	Light Characteristics	Focal Height in m. above water	Nomi- nal Range	Description ----- Height in meters above ground	Remarks ----- Fog Signals
GASPÉ – CHALEUR BAY							
1330.55	Bathurst Entrance light buoy EP15	47 40 16.6 065 36 27.1	Fl G 4s	Green, marked "EP15".	Seasonal. Chart:4920 Edn 08/19 (G19-071)
1330.6	Bathurst Entrance light buoy EP25	47 39 48.8 065 36 47.5	Fl G 4s	Green, marked "EP25".	Buoy may be repositioned due to shifting channel. Seasonal. Chart:4920 Edn 04/15 (G15-001) Edn 08/19 (G19-054)
1330.7	Bathurst Entrance light buoy EP28	Bathurst Harbour entrance. 47 39 20.9 065 37 13.9	Fl R 4s	Red, marked "EP28".	Buoy may be repositioned due to shifting channel. Seasonal. Chart:4920 Edn 04/15 (G15-001) Edn 08/19 (G19-069) Edn 11/20 (G20-232)
1330.8	Bathurst Entrance light buoy EP29	47 39 17 065 37 12.8	Q G 1s	Green, marked "EP29".	Buoy may be repositioned due to shifting channel. Seasonal. Chart:4920 Edn 04/15 (G15-001)
1332.35	Bathurst Harbour light buoy EP33	47 39 00.9 065 37 51.1	Fl G 4s	Green, marked "EP33".	Seasonal. Chart:4920 Edn 08/19 (G19-079, 080)
1335.55	Bathurst Harbour Turn light buoy EP50	47 37 59.7 065 39 07.4	Q R 1s	Red spar, marked "EP50".	Seasonal. Chart:4920 Edn 08/19 (G19-070)
1336.8	Bathurst Harbour light buoy EP65	47 36 56.0 065 38 30.6	Fl G 4s	Green spar, marked "EP65".	Buoy may be repositioned due to shifting channel. Seasonal. Chart:4920 Edn 04/15 (G15-001) Edn 08/19 (G19-074)
1339 H1606	Petit-Rocher	On outer end of wharf ell. 47 46 54.6 065 42 27.2	Fl R 6s	7.5	8	Square skeleton tower, red and white rectangular daymark. 6.9	Flash 1 s; eclipse 5 s. Seasonal. Chart:4920 Edn 11/17 (G17-108) Edn 03/19 (G19-005, 009, 020) Edn 08/23 (G23-043) Edn 11/23 (G23-167)
1339.2	Petit-Rocher Breakwater Light	On outer end of breakwater. 47 46 55.2 065 42 29.7	Fl G 6s	5	Pipe swing pole, green, white and black square daymark.	Flash 1 s; eclipse 5 s. Operates 24 h. Seasonal. Chart:4920 Edn 12/17 (G17-105, 107) Edn 11/23 (G23-168)
1339.5	Petit-Rocher light buoy ES2	47 46 55.2 065 42 08.7	Fl R 4s	Red spar, marked "ES2".	Buoy may be repositioned due to shifting channel. Seasonal. Chart:4920 Edn 04/15 (G15-001) Edn 05/18 (G18-040)

ATLANTIC COAST – List of Lights, Buoys and Fog Signals

No.	Name	Position ----- Latitude N. Longitude W.	Light Characteristics	Focal Height in m. above water	Nomi- nal Range	Description ----- Height in meters above ground	Remarks ----- Fog Signals
GASPÉ – CHALEUR BAY							
1339.8	Pointe-Verte Breakwater	On outer end of breakwater. 47 51 43.2 065 45 39.4	Fl R 4s	7.1	4	Square skeleton tower. 3.7	Flash 1 s; eclipse 3 s. Operates at night only. Seasonal. Chart:4486
1340	Pointe-Verte	On NW. corner of wharf. 47 51 40.8 065 45 43.1	F R	7.4	10	Square skeleton tower. 6.9	Year round. Chart:4486
1340.05	Pointe-Verte light buoy ET2	47 51 46.5 065 45 25	Fl R 4s	Red, marked "ET2".	Buoy may be repositioned due to shifting channel. Seasonal. Chart:4486 Edn 04/15 (G15-001)
1340.1 H1609	Belledune Point	47 54 27.1 065 49 55.0	Oc G 3s	11.1	10	Square skeleton tower, green and white rectangular daymarks. 9.9	Flash 2 s; eclipse 1 s. Year round. Chart:4920 Edn 07/13 (G13-088)
1340.2 H1610	Belledune Wharf	On extreme outer end of breakwater. 47 54 47.0 065 50 18.7	Oc R 3s	10.0	10	Square skeleton tower, red and white rectangular daymark. 10.0	Flash 2 s; eclipse 1 s. Year round. Chart:4920 Edn 07/13 (G13-089)
1340.8 H1612	New Mills West Breakwater	Outer end of wharf. 47 58 27.7 066 11 22.3	Fl G 4s	6.1	4	Pipe swing pole, green, white and black square daymark. 5.4	Flash 1 s; eclipse 3 s. Seasonal. Chart:4486 Edn 06/18 (G18-073)
1343 H1616	Inch Arran Point range	On the point. 48 03 39.4 066 21 03.5	Iso W 6s	13.7	14	White square tower with red upper portion and red vertical stripe. 10.9	Operates 24 h. Year round.
1343.1 H1616.1		286°45' 364.5 m from front.	Iso W 6s	24.0	15	Square skeleton tower, white daymark with red vertical stripe.	Visible in line of range. Operates 24 h. Year round. Chart:4426 Edn 12/10 (G10-223) Edn 01/23 (G22-158) Edn 09/23 (G23-040, 041) Edn 12/23 (G23-171)
1343.2	Dalhousie Harbour light buoy EX4	NE. of Dalhousie Island. 48 04 25.6 066 21 25.9	Q R 1s	Red spar, marked "EX4".	Buoy may be repositioned due to shifting channel. Seasonal (in place year round). Chart:4426 Edn 04/15 (G15-001) Edn 03/17 (G17-007) Edn 12/22 (G22-126)
1343.3	Dalhousie Harbour light buoy EX6	48 04 25.9 066 21 44.7	Fl R 4s	Red spar, marked "EX6".	Buoy may be repositioned due to shifting channel. Seasonal (in place year round). Chart:4426 Edn 04/15 (G15-001) Edn 03/17 (G17-007) Edn 12/22 (G22-128)

ATLANTIC COAST – List of Lights, Buoys and Fog Signals

No.	Name	Position ----- Latitude N. Longitude W.	Light Characteristics	Focal Height in m. above water	Nomi- nal Range	Description ----- Height in meters above ground	Remarks ----- Fog Signals
GASPÉ – CHALEUR BAY							
1343.4	Dalhousie Harbour light buoy EX8	48 04 25.7 066 21 55.6	Fl R 4s	Red spar, marked "EX8".	Buoy may be repositioned due to shifting channel. Seasonal (in place year round). Chart:4426 Edn 04/15 (G15-001) Edn 03/17 (G17-007) Edn 12/22 (G22-130)
1343.6 H1618	Dalhousie Wharf	Outer end of wharf. 48 04 17.8 066 21 37.0	Fl G 4s	5	Square skeleton tower, green-white-black square daymark.	Flash 1 s; eclipse 3 s. Year round. Chart:4426 Edn 03/21 (G20-275)
1343.7 H1619	Dalhousie Harbour East range	48 04 15.2 066 21 57.5	F G	14.5	14 Square skeleton tower, white daymark with red vertical stripe. 12.7	Visible in line of range. Operates 24 h. Year round.
1343.8 H1619.1		268°10' 49.4 m from front.	F G	14 Square skeleton tower, white daymark with red vertical stripe.	Visible in line of range. Operates 24 h. Year round. Chart:4426 Edn 03/21 (G20-276) Edn 09/23 (G23-042)
1344 H1620	Dalhousie (Douglas) Island	Dalhousie Harbour, on N. point of island. 48 04 20.2 066 21 51.5	Iso G 4s	5	Square skeleton tower, green-white-black square daymark.	Operates 24 h. Year round. Chart:4426 Edn 04/21 (G20-274) Edn 07/21 (G21-028)
1345	Dalhousie Harbour Light	48 04 20.6 066 22 10.4	Fl G 4s	5	Square skeleton tower, green-white-black square daymark.	Flash 1 s; eclipse 3 s. Year round. Chart:4426 Edn 05/21 (G21-014)
1345.6	Dalhousie Harbour light buoy EX9	48 04 15.9 066 23 08.2	Q G 1s	Green spar, marked "EX9".	Buoy may be repositioned due to shifting channel. Seasonal. Chart:4426 Edn 04/15 (G15-001) Edn 10/21 (G21-144) Edn 12/22 (G22-131)
1361	Miguasha-Ouest	End of West breakwater. 48 05 53.6 066 20 51.6	Fl Y 4s	2.6	3	Cylindrical mast. 2.4	Divergence angle of 10°. Seasonal. Chart:4426 Edn 02/18 (Q17-048)
1362	Banc de Miguasha light buoy EX2	At S. extremity of spit. 48 03 24.2 066 18 57.9	Q R 1s	Red spar, marked "EX2".	Buoy may be repositioned due to shifting channel. Seasonal (in place year round). Chart:4426 Edn 04/15 (G15-001) Edn 03/17 (G17-007) Edn 12/22 (G22-129)

ATLANTIC COAST – List of Lights, Buoys and Fog Signals

No.	Name	Position ----- Latitude N. Longitude W.	Light Characteristics	Focal Height in m. above water	Nomi- nal Range	Description ----- Height in meters above ground	Remarks ----- Fog Signals
GASPÉ – CHALEUR BAY							
1362.1	East Bay light buoy EX3	48 04 13.1 066 21 19.2	Fl G 4s	Green spar, marked "EX3".	Buoy may be repositioned due to shifting channel. Seasonal (in place year round). Chart:4426 Edn 04/15 (G15-001) Edn 03/17 (G17-007) Edn 12/22 (G22-132) Edn 04/24 (G24-044)
1364	Carleton	Carleton wharf. 48 05 59.5 066 07 49.1	Iso G 2s	7.4	8	Square skeleton tower. 5.1	Omnidirectional. Seasonal. Chart:4921 Edn 10/11 (Q11-114) Edn 07/21 (Q20-168)
1365 H1638	Carleton	On Pointe Tracadigache. 48 05 13 066 07 29.6	Fl R 5s	9.2	15	White square skeleton tower, red upper top. 8.6	Flash 1 s; eclipse 4 s. Operates at night only. Privately maintained by Ville de Carleton. Seasonal. Chart:4486
1369 H1655	Bonaventure range	Havre de Beaubassin. 48 02 09.3 065 28 56.8	Iso R 2s	6.3	13	Square skeleton tower, orange daymark, black vertical stripe. 4.6	Visible in line of range. Operates at night only. Seasonal.
1369.1 H1655.1		009°52' 141.7m from front.	Iso R 2s	8.9	13	Square skeleton tower, orange daymark, black vertical stripe. 7.9	Visible in line of range. Operates at night only. Seasonal. Chart:4921 Edn 10/11 (Q11-114)
1370	Pointe de Beaubassin light buoy AB1	48 01 52.7 065 29 02.2	Fl G 4s	Green marked "AB1".	Seasonal. Chart:4486
1373	Paspébiac light buoy AP2	Off sand banks. 48 00 15.2 065 15 30.7	Fl R 4s	Red, marked "AP2".	Seasonal. Chart:4921 Edn 05/15 (Q14-045)
1373.3 H1665	Paspébiac Breakwater	On outer end of breakwater. 48 01 06.1 065 15 34.3	Fl G 6s	10.7	7	Square skeleton tower. 8.1	Flash 1 s; eclipse 5 s. Year round. Chart:4921 Edn 10/10 (Q10-128) Edn 02/20 (Q20-002)
1374 H1666	Paspébiac Wharf	On W. end of wharf. 48 01 08.0 065 15 29.1	Fl R 6s	9.6	6	Pipe swing pole. 6.5	Flash 1 s; eclipse 5 s. Year round. Chart:4921 Edn 10/10 (Q10-126) Edn 03/18 (Q18-014) Edn 02/20 (Q20-003)
1375.5	Baie de Paspébiac Aquaculture Area light buoy PRIV	NW. corner of aquaculture area. 48 00 03.4 065 18 03.4	Fl Y 4s	Yellow, marked "PRIV".	Private aid. Seasonal. Chart:4921 Edn 10/18 (Q18-020)

ATLANTIC COAST – List of Lights, Buoys and Fog Signals

No.	Name	Position ----- Latitude N. Longitude W.	Light Characteristics	Focal Height in m. above water	Nomi- nal Range	Description ----- Height in meters above ground	Remarks ----- Fog Signals	
GASPÉ – CHALEUR BAY								
1375.6	Baie de Paspébiac Aquaculture Area light buoy PRIV	NE. corner of aquaculture area. 48 00 07.0 065 17 52.1	Fl Y 4s	Yellow, marked "PRIV".	Private aid. Seasonal. Chart:4921 Edn 10/18 (Q18-021)	
1375.7	Baie de Paspébiac Aquaculture Area light buoy PRIV	SE. corner of aquaculture area. 48 00 02.0 065 17 48.5	Fl Y 4s	Yellow, marked "PRIV".	Private aid. Seasonal. Chart:4921 Edn 10/18 (Q18-022)	
1375.8	Baie de Paspébiac Aquaculture Area light buoy PRIV	SW. corner of aquaculture area. 47 59 58.3 065 17 59.8	Fl Y 4s	Yellow, marked "PRIV".	Private aid. Seasonal. Chart:4921 Edn 10/18 (Q18-023)	
1376 H1674	St. Godefroi FQ	On outer end of wharf. 48 04 23.4 065 06 52.1	Fl R 6s	7.9	5	Square skeleton tower. 6.5	Flash 1 s; eclipse 5 s. Seasonal. Chart:4486 Edn 09/11 (Q11-086) Edn 12/13 (Q13-071) Edn 09/16 (Q16-137)	
1377	St. Godefroi light buoy AG1	48 04 21.9 065 06 57.4	Fl G 4s	Green, marked "AG1".	Seasonal. Chart:4486	
1378	St. Godefroi light buoy AG2	48 04 21.4 065 06 56.8	Fl R 4s	Red, marked "AG2".	Seasonal. Chart:4486	
1379 H1680	Port Daniel West	On South-West Point. 48 09 04.8 064 56 59.1	Fl W 5s	23.1	20	White octagonal tower. 7.8	Flash 1 s; eclipse 4 s. Year round. Chart:4921 Edn 01/12 Edn 04/14	
1379.5	Port-Daniel-Est	On outer end of breakwater. 48 10 55.0 064 57 42.1	Iso R 2s	4.0	3	Cylindrical mast. 2.3	Seasonal. Chart:4921 Edn 06/16 (Q16-066) Edn 09/16 (Q16-138) Edn 05/19 (Q19-077)	
1380	Port Daniel light buoy AD4	48 10 43.9 064 57 34	Fl R 4s	Red, marked "AD4".	Seasonal. Chart:4921	
1381	Port Daniel light buoy AD2	48 10 35.2 064 57 11	Fl R 4s	Red, marked "AD2".	Seasonal. Chart:4921	
1382 H1687	Anse aux Gascons range	48 11 28.6 064 51 46.7	F R	9.3	16	Square skeleton tower, orange daymark, black vertical stripe. 7.9	Visible in line of range. Operates at night only. Seasonal.
1382.1 H1687.1		319°26' 70.3m from front.	F R	13.5	16	Square skeleton tower, orange daymark, black vertical stripe. 10.9	Visible in line of range. Operates at night only. Seasonal. Chart:4486 Edn 10/11 (Q11-114)

ATLANTIC COAST – List of Lights, Buoys and Fog Signals

No.	Name	Position ----- Latitude N. Longitude W.	Light Characteristics	Focal Height in m. above water	Nomi- nal Range	Description ----- Height in meters above ground	Remarks ----- Fog Signals
GASPÉ – CHALEUR BAY							
1383 H1686	Reddish Point Breakwater	On outer end of breakwater. 48 11 23.8 064 51 38.6	Fl G 6s	4.9	3	Cylindrical mast. 1.5	Flash 1 s; eclipse 5 s. Operates at night only. Seasonal. Chart:4486
1388	Fairway light and bell buoy NEWPO	S. of la pointe de Newport. 48 16 38 064 43 01.1	Mo(A) W 6s	Red and white vertical stripes, marked "NEWPO".	Seasonal. Chart:4921 Edn 12/11 (Q11-161)
1388.2	Light buoy AN1	Newport Point. 48 16 53.3 064 43 10.8	Q G 1s	Green, marked "AN1".	(Winter spar.) Year round. Chart:4921 Edn 12/11
1388.4	Light buoy AN3	Newport Point. 48 16 58.3 064 43 13.2	Q G 1s	Green, marked "AN3".	(Winter spar.) Year round. Chart:4921 Edn 12/11
1388.5	Light buoy AN4	Newport Point. 48 16 58.3 064 43 08.7	Fl R 4s	Red, marked "AN4".	Seasonal. Chart:4921 Edn 12/11
1389 H1700	Pointe de Newport	On extremity S. of point. 48 17 02.7 064 43 05.6	Fl Y 6s	13.2	5	Square skeleton tower. 9.4	Flash 1 s; eclipse 5 s. Omnidirectional. Seasonal. Chart:4921 Edn 01/12 (Q11-163) Edn 01/24
1390 H1701	Pointe de Newport range	On outer end of wharf. 48 17 09.9 064 43 16.6	F R	9.1	7	Pipe swing pole. 8.2	Visible 6°. Operates 24 h. Seasonal.
1391 H1701.1		341°50' 235.4 m from front.	F R	17.2	7	Square skeleton tower, orange daymark with black vertical stripe. 15.5	Visible 6°. Operates 24h. Seasonal. Chart:4921 Edn 10/11 (Q11-114) Edn 01/12 (Q11-143, 144) Edn 04/24 (Q24-129, 132)
1392.7 H1703	Chandler East	Outer end of wharf. 48 20 28.1 064 39 29.5	Fl W 5s	14.1	4	Red and white square skeleton tower. 9.7	Flash 1 s; eclipse 4 s. Omnidirectional. Operates 24 h. Year round. Chart:4921 Edn 02/19 (Q18-137)
1393 H1706	Île Dupuis	On island. 48 20 23.7 064 40 09.5	Fl R 6s	12.6	6	Square skeleton tower. 9.6	Flash 1 s; eclipse 5 s. Operates at night only. Year round. Chart:4921 Edn 04/12 (Q12-034)

ATLANTIC COAST – List of Lights, Buoys and Fog Signals

No.	Name	Position ----- Latitude N. Longitude W.	Light Characteristics	Focal Height in m. above water	Nomi- nal Range	Description ----- Height in meters above ground	Remarks ----- Fog Signals
GASPÉ – CHALEUR BAY							
1394 H1708	Anse à l'Îlot	S. end of Marina de Chandler jetty. 48 20 38.2 064 40 09.2	Fl Y 4s	7.0	4	Mast. 5.0	Private aid. Privately maintained by the Municipality of Chandler. Year round. Chart:4921 Edn 03/11 (Q10-150) Edn 01/24
1395 H1704	Chandler range	On shore. 48 20 49.5 064 40 24.6	F W	10.2	19	Square skeleton tower, orange daymark, black vertical stripe. 7.9	Visible in line of range. Operates 24 h. Emergency light. Year round.
1396 H1704.1		321°10' 198.2 m from front.	F W	18.8	19	Square skeleton tower, orange daymark, black vertical stripe. 12.2	Visible in line of range. Operates 24 h. Emergency light. Year round. Chart:4921 Edn 02/12 (Q12-002, 003) Edn 10/17 (Q17-035, 036)
1399	Grande-Rivière North Breakwater	48 23 34.3 064 29 40.2	Iso G 2s	6.0	3	Cylindrical mast. 1.5	Seasonal. Chart:4921 Edn 01/12 (Q11-145)
1399.2	Grande-Rivière South Breakwater	48 23 31.7 064 29 41.6	Iso R 2s	8.7	5	Square mast. 2.0	Seasonal. Chart:4921 Edn 01/12 (Q11-125)
1401.3	Sainte-Thérèse de Gaspé North Breakwater FR	On outer end of breakwater. 48 24 51.7 064 23 34.6	Iso R 2s	3.1	3	Mast. 2.2	Seasonal. Chart:4921 Edn 09/16 (Q16-136)
1401.4	Sainte-Thérèse- de-Gaspé South Breakwater	End of breakwater. 48 24 51.1 064 23 33.0	Iso G 2s	3.1	3	Mast. 2.1	Seasonal. Chart:4921 Edn 05/22 (Q22-005)
1401.5 H1715	Sainte-Thérèse- de-Gaspé	On outer end of breakwater. 48 24 50.5 064 23 32.4	Fl G 5s	6.1	5	Mast.	Flash 1 s; eclipse 4 s. Seasonal. Chart:4921 Edn 09/16 (Q16-134) Edn 03/20 (Q19-174)
1403 H1718	Cap d'Espoir PH	Near extremity. 48 25 09.3 064 19 01.7	Fl(4) W 30s	25.5	21	White octagonal tower. 11.3	Flash 2 s; eclipse 3 s; flash 2 s; eclipse 3 s; flash 2 s; eclipse 3 s; flash 2 s; eclipse 13 s. Chart:4485 Edn 05/15 (Q15-055)
1404	Anse à Beaufile light buoy AF-1	48 28 14.2 064 18 04.5	Fl G 4s	Green, marked "AF-1".	Seasonal. Chart:4485
1408	Récif de Percé light buoy AA1	Off E. Limit of Percé Reef. 48 30 56.6 064 12 09.8	Fl G 4s	Green, marked "AA1".	Seasonal. Chart:4485

ATLANTIC COAST – List of Lights, Buoys and Fog Signals

No.	Name	Position ----- Latitude N. Longitude W.	Light Characteristics	Focal Height in m. above water	Nomi- nal Range	Description ----- Height in meters above ground	Remarks ----- Fog Signals
-----	------	--	--------------------------	--	-----------------------	--	---------------------------------

GASPÉ – CHALEUR BAY

1408.5	Baie de Percé light buoy PRIV	48 31 16.2 064 12 36.9	Fl R 4s	Red, marked "PRIV".	Private aid. Flash 1 s; eclipse 4 s.
--------	----------------------------------	---------------------------	---------	-------	-------	---------------------	---

Chart:4485
Edn 02/24 (Q24-060)

1409 H1727	Percé	On end of wharf. 48 31 15.1 064 12 37.7	Fl R 6s	9.8	6	Skeleton tower. 6.5	Flash 1 s; eclipse 5 s. Omnidirectional. Seasonal.
---------------	-------	---	---------	-----	---	------------------------	--

Chart:4485
Edn 10/11 (Q11-114)
Edn 03/21 (Q20-219)

1410	Mal-Bay FQ	On the wharf. 48 37 12.3 064 11 57.3	Fl G 6s	9.2	Pipe swing pole. 7.8	Flash 1 s; eclipse 5 s. Seasonal.
------	---------------	--	---------	-----	-------	-------------------------	--------------------------------------

Chart:4921
Edn 09/16 (Q16-135)

1412 H1738	Île Plate	On small islet off Pointe St-Pierre. 48 37 37.2 064 09 22.7	Fl W 6s	20.6	9	Square skeleton tower, two rectangular orange daymarks. 12.8	Flash 1 s; eclipse 5 s. Operates at night only. Year round.
---------------	-----------	--	---------	------	---	---	---

Chart:4485

1413.1	L'Anse-à-Brillant light buoy BR2	48 43 42.8 064 17 06.6	Q R 1s	Red, marked "BR2".	Seasonal.
--------	-------------------------------------	---------------------------	--------	-------	-------	--------------------	-----------

Chart:4485
Edn 06/09 (Q09-048)

1414 H1740	L'Anse-à-Brillant range	48 43 13.7 064 17 24.4	F G	7.9	16	Square skeleton tower, orange daymark, black vertical stripe. 5.1	Visible in line of range. Operates at night only. Seasonal.
---------------	----------------------------	---------------------------	-----	-------	-----	----	--	---

1415 H1740.1		205°10' 31m from front.	F G	9.7	16	Square skeleton tower, orange daymark, black vertical stripe. 8.2	Visible in line of range. Operates at night only. Seasonal.
-----------------	--	----------------------------	-----	-------	-----	----	--	---

Chart:4485
Edn 10/11 (Q11-114)

Baie de Gaspé

1417.4 H1752.2	Gaspé marina North Breakwater	At marina entrance, on N. breakwater. 48 49 40.5 064 28 26.5	Fl R 2s	7.0	3	Red and white square skeleton tower. 5.0	Private aid. Privately maintained by Club nautique Jacques-Cartier de Gaspé. Seasonal.
-------------------	----------------------------------	---	---------	-----	---	--	--

Chart:4416
Edn 06/22 (Q21-043)

1417.5 H1752.4	Gaspé marina South pier	At marina entrance, on S. pier. 48 49 39.3 064 28 28.7	Fl G 2s	7.0	Red and white square skeleton tower. 5.0	Flash 0.5 s; eclipse 1.5 s. Private Aid. Privately maintained by Club nautique Jacques-Cartier de Gaspé. Seasonal.
-------------------	----------------------------	---	---------	-----	-------	--	---

Chart:4416
Edn 06/22 (Q21-044)

1417.8	Gaspé Bridge	48 49 43.7 064 28 48.8	F 2W F 2R F 2G	6.7 6.1 5.7	Privately maintained by Transports Québec. Year round.
--------	--------------	---------------------------	---	----------------------------	----------------------------------	----------------------------------	--

Chart:4416

ATLANTIC COAST – List of Lights, Buoys and Fog Signals

No.	Name	Position ----- Latitude N. Longitude W.	Light Characteristics	Focal Height in m. above water	Nomi- nal Range	Description ----- Height in meters above ground	Remarks ----- Fog Signals
GASPÉ – CHALEUR BAY							
1418.1	Havre de Gaspé Northwest Basin light buoy PRIV	48 50 45.0 064 28 11.5	Fl R 4s	Red spar, marked "PRIV".	Private aid. Seasonal. Chart:4416 Edn 03/24 (Q24-100)
1418.2	Havre de Gaspé Northwest Basin light buoy PRIV	48 50 29.4 064 27 34.1	Fl R 4s	Red spar, marked "PRIV".	Private aid. Seasonal. Chart:4416 Edn 03/24 (Q24-101)
1418.3	Havre de Gaspé Northwest Basin light buoy PRIV	48 50 38.6 064 27 07.6	Fl R 4s	Red spar, marked "PRIV".	Private aid. Seasonal. Chart:4416 Edn 03/24 (Q24-102)
1418.6	Havre de Gaspé Northwest Basin light buoy PRIV	48 50 47.2 064 27 02.6	Fl R 4s	Red spar, marked "PRIV".	Private aid. Seasonal. Chart:4416 Edn 03/24 (Q24-103)
1418.7	Havre de Gaspé Northwest Basin light buoy PRIV	48 50 47.2 064 26 45.6	Fl R 4s	Red spar, marked "PRIV".	Private aid. Seasonal. Chart:4416 Edn 03/24 (Q24-104)
1418.8	Havre de Gaspé Northwest Basin light buoy PRIV	48 50 51.2 064 26 34.6	Fl R 4s	Red spar, marked "PRIV".	Private aid. Seasonal. Chart:4416 Edn 03/24 (Q24-105)
1419.6 H1754	Presqu'île de Penouille range	Near shore. 48 51 07.3 064 25 27.4	F W	7.1	13 Square skeleton tower, orange daymark, black vertical stripe. 5.3	Visible in line of range. Operates 24 h. Emergency mode. Year round.
1419.7 H1754.1	Racon - -, (G) X & S Bands	307°25' 229.3 m from front.	F W	17.9	13 Square skeleton tower, orange daymark, black vertical stripe. 16.0	Visible in line of range. Operates 24 h. Emergency mode. Year round. Chart:4416 Edn 02/12 (Q12-004, 005) Edn 02/19 (Q18-146, 147)
1419.8	Bassin de Gaspé light buoy HD9	48 50 37.6 064 24 45.1	Fl G 4s	Green, marked "HD9".	(Winter spar.) Year round. Chart:4416
1420	Penouille light buoy HD8	N. side of channel. 48 50 46.2 064 24 26.1	Fl R 4s	Red, marked "HD8".	Seasonal. Chart:4416
1420.5 H1756	Gros Cap aux Os	On cape. 48 49 29.9 064 18 58.9	Fl R 5s	27.2	18	Square skeleton tower. 15.7	Flash 1 s; eclipse 4 s. Year round. Chart:4485 Edn 08/12 (Q12-082)
1421	Grande-Grève	48 47 33.3 064 13 36.4	Iso R 2s	8.0	4	Pipe swing pole.	Operates at night only. Seasonal. Chart:4485 Edn 10/11 (Q11-114)

ATLANTIC COAST – List of Lights, Buoys and Fog Signals

No.	Name	Position ----- Latitude N. Longitude W.	Light Characteristics	Focal Height in m. above water	Nomi- nal Range	Description ----- Height in meters above ground	Remarks ----- Fog Signals
-----	------	--	--------------------------	--	-----------------------	--	---------------------------------

GASPÉ – CHALEUR BAY

1426 H1762	Cap Gaspé	Near S. coast. 48 45 04.0 064 09 45.5	Fl W 5s	106.9	14	White octagonal tower. 12.8	Flash 1 s; eclipse 4 s. Omnidirectional. Year round.
---------------	-----------	---	---------	-------	----	--------------------------------	--

Chart:4485
Edn 07/18 (Q18-032)

ATLANTIC COAST – List of Lights, Buoys and Fog Signals

No.	Name	Position ----- Latitude N. Longitude W.	Light Characteristics	Focal Height in m. above water	Nomi- nal Range	Description ----- Height in meters above ground	Remarks ----- Fog Signals
GULF OF ST. LAWRENCE							
Les Îles-de-la-Madeleine							
1477.5	Old Harry scientific light buoy IML-10	48 00 00 060 30 00	Fl(5) Y 20s	ODAS yellow, marked "IML-10".	Seasonal. Chart:4022 Edn 08/15 (Q15-129)
1478 H882	Rocher aux Oiseaux	On summit of Rocher aux Oiseaux. 47 50 18.8 061 08 40.7	LFI W 8s	49.0	9	Square skeleton tower. 10.7	Flash 2 s; eclipse 6 s. Operates at night only. Year round. Chart:4950
1479 H886	Île Brion	Near extreme W. point of island. 47 46 54.3 061 30 30.7	Fl W 3s	40.0	9	White octagonal tower. 13.6	Flash 1 s; eclipse 2 s. Visible 360°. Operates at night only. Year round. Chart:4950
1480	Pointe de l'Est East Cardinal light buoy YY	SE. of point. 47 36 45.2 061 19 39.4	Q(3) W 10s	Black, yellow and black, marked "YY".	Seasonal. Chart:4950
Racon - -. (G) X & Y Bands							
1481	Old Harry Head light buoy Y8	S. of Old Harry Head. 47 31 06.2 061 26 45.4	Fl R 4s	Red, marked "Old Harry Head Y8".	Seasonal. Chart:4950
1481.1	Grosse-Île-Nord light buoy YG2	47 37 46.8 061 30 37.1	Fl R 4s	Red, marked "YG2".	Seasonal. Chart:4950 Edn 06/19 (Q19-083)
1481.2	Grosse-Île-Nord light buoy YGR	47 37 49.3 061 30 42.8	Fl Y 4s	Yellow, marked "YGR".	Seasonal. Chart:4950 Edn 06/19 (Q19-085) Edn 08/21 (Q21-038)
1481.3	Grosse-Île-Nord North Breakwater	47 37 41.5 061 30 47.7	Iso R 2s	3.6	2	Cylindrical mast. 4.0	Seasonal. Chart:4950 Edn 05/19 (Q18-168)
1481.6 H0887.3	Grosse Île South Breakwater	47 37 39.9 061 30 47.8	Fl G 4s	7.0	4	Cylindrical mast. 3.2	Visible 360°. Seasonal. Chart:4950 Edn 01/11 (Q10-152) Edn 01/13 Edn 02/18 (Q17-047)
1482.1	Havre de la Grande Entrée light buoy YC4	47 32 11.9 061 34 33.8	Q R 1s	Red, marked "YC4".	(Winter spar.) Year round. Chart:4954 Edn 06/12 (Q12-084) Edn 09/15 (Q15-101)

ATLANTIC COAST – List of Lights, Buoys and Fog Signals

No.	Name	Position ----- Latitude N. Longitude W.	Light Characteristics	Focal Height in m. above water	Nomi- nal Range	Description ----- Height in meters above ground	Remarks ----- Fog Signals
GULF OF ST. LAWRENCE							
1482.2	Havre de la Grande Entrée light buoy YC5	47 32 13.3 061 34 38.1	Fl G 4s	Green, marked "YC5".	(Winter spar.) Year round. Chart:4954 Edn 06/12 (Q12-085) Edn 09/15 (Q15-101)
1482.3	Havre de la Grande Entrée light buoy YC9	47 32 31.6 061 34 23.2	Fl G 4s	Green, marked "YC9".	(Winter spar.) Year round. Chart:4954 Edn 06/12 (Q12-086) Edn 09/15 (Q15-101) Edn 10/15 (Q15-080)
1482.4	Havre de la Grande Entrée light buoy YC10	47 32 40.2 061 34 11.3	Fl R 4s	Red, marked "YC10".	(Winter spar.) Year round. Chart:4954 Edn 06/12 (Q12-087) Edn 09/15 (Q15-101) Edn 10/15 (Q15-083)
1482.5	Havre de la Grande Entrée light buoy YC11	47 33 13.7 061 34 04.7	Fl G 4s	Green, marked "YC11".	(Winter spar.) Year round. Chart:4954 Edn 06/12 (Q12-088) Edn 09/15 (Q15-101)
1482.55	Havre de la Grande Entrée light buoy YC12	47 33 04.5 061 34 02.3	Fl R 4s	Red, marked "YC12".	(Winter spar.) Year round. Chart:4954 Edn 06/12 (Q12-089) Edn 09/15 (Q15-101) Edn 10/15 (Q15-078)
1482.6	Havre de la Grande Entrée light buoy YC14	47 33 14.8 061 33 57.5	Fl R 4s	Red, marked "YC14".	(Winter spar.) Year round. Chart:4954 Edn 06/12 (Q12-090) Edn 09/15 (Q15-101) Edn 10/15 (Q15-077)
1482.7	Havre de la Grande Entrée light buoy YC15	47 33 26.7 061 33 40.0	Q G 1s	Green, marked "YC15".	Seasonal. Chart:4954 Edn 10/18 (Q18-085) Edn 12/22 (Q22-039)
1483.5	Grande-Entrée	Les Îles-de-la- Madeleine. 47 33 20.9 061 33 41.7	F R W G	8.0	12 Skeleton tower, red and white rectangular daymark. 6.3	Visible on an arc of 3°. Red from 26.7° to 27.7°; white from 27.7° to 28.7°; green from 28.7° to 29.7°. Operates 24 h. Year round. Chart:4954 Edn 06/22 (Q21-051)
1485.45	Havre de la Grande Entrée light buoy CB3	47 32 51.9 061 34 11.6	Fl G 4s	Green, marked "CB3".	Privately maintained by Les Mines Seleine. (Winter spar.) Year round. Chart:4954 Edn 10/15 (Q15-081)

ATLANTIC COAST – List of Lights, Buoys and Fog Signals

No.	Name	Position ----- Latitude N. Longitude W.	Light Characteristics	Focal Height in m. above water	Nomi- nal Range	Description ----- Height in meters above ground	Remarks ----- Fog Signals
GULF OF ST. LAWRENCE							
1485.49	Havre de la Grande Entrée light buoy CB5	47 33 16.5 061 34 02.9	Fl G 4s	Green spar, marked "CB5".	Privately maintained by Les Mines Seleine. (Winter spar.) Year round. Chart:4954 Edn 07/12 (Q12-098) Edn 10/15 (Q15-076)
1485.495	Havre de la Grande Entrée light buoy CB6	47 33 24.9 061 33 50.9	Fl R 4s	Red, marked "CB6".	Privately maintained by Les Mines Seleine. (Winter spar.) Year round. Chart:4954 Edn 10/15 (Q15-082)
1485.5	Grosse Île Sector	47 36 53.6 061 30 29.7	F Al RW Al GW	R W G 46.0	Cylindrical skeleton tower, orange rectangular daymark, black vertical stripe. 6.0	Privately operated. Red from 030°14' to 033°44'; Al RW from 033° 44' to 033° 59'; white from 033° 59' to 034° 09'; Al GW from 034° 09' to 034° 24'; green from 034°24' to 035°14'. Year round. Chart:4954
1485.51	Havre de la Grande Entrée light buoy CB7	47 33 36.5 061 33 47	Fl G 4s	Green, marked "CB7".	Privately maintained by Les Mines Seleine. (Winter spar.) Year round. Chart:4954 Edn 06/12 (Q12-091)
1485.52	Havre de la Grande Entrée light buoy CB8	47 33 45.3 061 33 34.8	Fl R 4s	Red, marked "CB8".	Privately maintained by Les Mines Seleine. (Winter spar.) Year round. Chart:4954
1485.53	Havre de la Grande Entrée light buoy CB9	47 33 47.1 061 33 38.8	Fl G 4s	Green, marked "CB9".	Privately maintained by Les Mines Seleine. (Winter spar.) Year round. Chart:4954
1485.56	Havre de la Grande Entrée light buoy CB12	47 34 37.4 061 32 42.9	Fl R 4s	Red, marked "CB12".	Privately maintained by Les Mines Seleine. (Winter spar.) Year round. Chart:4954
1485.57	Havre de la Grande Entrée light buoy CB13	47 34 39.2 061 32 46.9	Fl G 4s	Green, marked "CB13".	Privately maintained by Les Mines Seleine. (Winter spar.) Year round. Chart:4954
1485.6	Havre de la Grande Entrée light buoy CB16	47 35 25.4 061 31 55	Q R 1s	Red, marked "CB16".	Privately maintained by Les Mines Seleine. (Winter spar.) Year round. Chart:4954

ATLANTIC COAST – List of Lights, Buoys and Fog Signals

No.	Name	Position ----- Latitude N. Longitude W.	Light Characteristics	Focal Height in m. above water	Nomi- nal Range	Description ----- Height in meters above ground	Remarks ----- Fog Signals
GULF OF ST. LAWRENCE							
1485.61	Havre de la Grande Entrée light buoy CB17	47 35 26.3 061 31 59.7	Q G 1s	Green, marked "CB17".	Privately maintained by Les Mines Seleine. (Winter spar.) Year round. Chart:4954
1485.62	Havre de la Grande Entrée light buoy CB18	47 35 38.5 061 31 48.1	Q R 1s	Red, marked "CB18".	Privately maintained by Les Mines Seleine. (Winter spar.) Year round. Chart:4954
1485.63	Havre de la Grande Entrée light buoy CB19	47 35 37.1 061 31 56.2	Q G 1s	Green, marked "CB19".	Privately maintained by Les Mines Seleine. (Winter spar.) Year round. Chart:4954
1485.64	Havre de la Grande Entrée light buoy CB20	47 35 51.1 061 31 51	Q R 1s	Red, marked "CB20".	Privately maintained by Les Mines Seleine. (Winter spar.) Year round. Chart:4954
1485.65	Havre de la Grande Entrée light buoy CB21	47 35 47.9 061 31 58.6	Q G 1s	Green, marked "CB21".	Privately maintained by Les Mines Seleine. (Winter spar.) Year round. Chart:4954
1485.66	Havre de la Grande Entrée light buoy CB22	47 36 01.4 061 32 01.8	Q R 1s	Red, marked "CB22".	Privately maintained by Les Mines Seleine. (Winter spar.) Year round. Chart:4954 Edn 08/12 (Q12-114)
1485.67	Havre de la Grande Entrée light buoy CB23	47 35 57.4 061 32 06.8	Q G 1s	Green, marked "CB23".	Privately maintained by Les Mines Seleine. (Winter spar.) Year round. Chart:4954
1486	Mine Seleine range	47 36 29.5 061 34 12	F G	12.2	White cylindrical mast. Visible in line of range. Privately maintained. Year round.
1486.1		287°13' 201m from front.	F G	16.0	White cylindrical mast. Visible in line of range. Privately maintained. Year round. Chart:4954
1486.51	Havre de la Grande Entrée light buoy CB24	47 36 07.1 061 32 16.7	Q R 1s	Red, marked "CB24".	Privately maintained by Les Mines Seleine. (Winter spar.) Year round. Chart:4954

ATLANTIC COAST – List of Lights, Buoys and Fog Signals

No.	Name	Position ----- Latitude N. Longitude W.	Light Characteristics	Focal Height in m. above water	Nomi- nal Range	Description ----- Height in meters above ground	Remarks ----- Fog Signals
GULF OF ST. LAWRENCE							
1486.52	Havre de la Grande Entrée light buoy CB25	47 36 04.3 061 32 19.4	Q G 1s	Green, marked "CB25".	Privately maintained by Les Mines Seleine. (Winter spar.) Year round. Chart:4954
1486.53	Havre de la Grande Entrée light buoy CB26	47 36 12.4 061 32 42.2	Fl R 4s	Red, marked "CB26".	Privately maintained by Les Mines Seleine. (Winter spar.) Year round. Chart:4954
1486.54	Havre de la Grande Entrée light buoy CB27	47 36 12.8 061 33 00.1	Fl G 4s	Green, marked "CB27".	Privately maintained by Les Mines Seleine. (Winter spar.) Year round. Chart:4954
1486.55	Havre de la Grande Entrée light buoy CB28	47 36 20.1 061 33 03.5	Fl R 4s	Red, marked "CB28".	Privately maintained by Les Mines Seleine. (Winter spar.) Year round. Chart:4954
1486.56	Havre de la Grande Entrée light buoy CB29	47 36 24.2 061 33 17.5	Fl G 4s	Green, marked "CB29".	Privately maintained by Les Mines Seleine. (Winter spar.) Year round. Chart:4954
1486.57	Havre de la Grande Entrée light buoy CB30	47 36 25.8 061 33 12.1	Fl R 4s	Red, marked "CB30".	Privately maintained by Les Mines Seleine. (Winter spar.) Year round. Chart:4954
1486.58	Havre de la Grande Entrée light buoy CB31	47 36 27.5 061 33 27.4	Fl G 4s	Green, marked "CB31".	Privately maintained by Les Mines Seleines. (Winter spar.) Year round. Chart:4954 Edn 08/09 (Q09-062) Edn 08/12 (Q12-115)
1486.59	Havre de la Grande Entrée light buoy CB32	47 36 32.5 061 33 14.9	Fl R 4s	Red, marked "CB32".	Privately maintained by Les Mines Seleines. (Winter spar.) Year round. Chart:4954 Edn 08/09 (Q09-063) Edn 08/12 (Q12-116)
1487	Récif Alright light buoy Y12	SE. of reef. 47 23 32 061 40 00	Fl R 4s	Red, marked "Y12".	Seasonal. Chart:4950
1489.1	Étang du Nord light buoy YS3	47 22 08.4 061 58 12.5	Fl G 4s	Green, marked "YS3".	Seasonal. Chart:4950
1489.2	Étang du Nord light buoy YS4	47 22 04.9 061 58 07.7	Fl R 4s	Red, marked "YS4".	Seasonal. Chart:4950

ATLANTIC COAST – List of Lights, Buoys and Fog Signals

No.	Name	Position ----- Latitude N. Longitude W.	Light Characteristics	Focal Height in m. above water	Nomi- nal Range	Description ----- Height in meters above ground	Remarks ----- Fog Signals
GULF OF ST. LAWRENCE							
1489.3	Étang du Nord light buoy YS5	47 22 09.2 061 58 02.7	Fl G 4s	Green, marked "YS5".	Seasonal. Chart:4950
1489.5	Étang du Nord light buoy YS9	47 22 10.6 061 57 57.2	Fl G 4s	Green, marked "YS9".	Seasonal. Chart:4950
1489.6	Étang du Nord light buoy YS10	47 22 07.9 061 57 56.4	Fl R 4s	Red, marked "YS10".	Seasonal. Chart:4950
1491.1	Étang du Nord North Breakwater	47 22 12.3 061 57 42.1	Fl G 3s	4.6	4	Mast. 2.1	Flash 1 s; eclipse 2 s. Operates at night only. Seasonal. Chart:4950 Edn 10/11 (Q11-114) Edn 03/12 (Q12-028)
1491.2 H913.5	Étang du Nord South Breakwater	47 22 10.1 061 57 41.5	Fl R 3s	4.2	4	Mast. 2.1	Flash 1 s; eclipse 2 s. Operates at night only. Seasonal. Chart:4950 Edn 10/11 (Q11-114) Edn 03/12 (Q12-029)
1491.3	Étang du Nord Centre Breakwater	On outer end. 47 22 11.5 061 57 36.1	Q(3) Y 5s	5.0	4	Square mast. 1.6	Operates at night only. Seasonal. Chart:4950 Edn 08/11 (Q11-061) Edn 12/11 (Q11-061)
1491.5	Pointe-aux-Loups North Breakwater	47 31 50.0 061 42 51.6	Iso G 2s	5.5	4	Cylindrical mast. 6.0	Seasonal. Chart:4950 Edn 05/19 (Q18-167)
1494	Havre-aux- Maisons Entrance light buoy YE2	Entrance to channel. 47 23 04.3 061 50 36.2	Fl R 4s	Red, marked "YE2".	Seasonal. Chart:4950 Edn 09/16 (Q16-118)
1494.2	Havre aux Maisons light buoy YE4	47 23 25.7 061 50 29.2	Fl R 4s	Red, marked "YE4".	Seasonal. Chart:4955 Edn 05/15 (Q15-031) Edn 09/16 (Q16-119) Edn 01/21 (Q20-082)
1494.4	Chenal du Havre aux Maisons light buoy YE6	47 23 33.6 061 50 24.9	Fl R 4s	Red, marked "YE6".	Seasonal. Chart:4955 Edn 10/12 (Q12-122) Edn 05/15 (Q15-030) Edn 09/16 (Q16-120) Edn 07/22 (Q22-027)
1494.45	Havre-aux- Maisons light buoy YE7	47 23 40.0 061 50 22.9	Fl G 4s	Green, marked "YE7".	Seasonal. Chart:4955 Edn 09/16 (Q16-121)
1494.6	Havre-aux- Maisons light buoy YE9	47 23 50.3 061 50 20.4	Fl G 4s	Green, marked "YE9".	Seasonal. Chart:4955

ATLANTIC COAST – List of Lights, Buoys and Fog Signals

No.	Name	Position ----- Latitude N. Longitude W.	Light Characteristics	Focal Height in m. above water	Nomi- nal Range	Description ----- Height in meters above ground	Remarks ----- Fog Signals
GULF OF ST. LAWRENCE							
1494.7	Havre aux Maisons light buoy YE8	47 23 50.5 061 50 16.7	Fl R 4s	Red, marked "YE8".	Seasonal. Chart:4955 Edn 07/22 (Q22-022)
1494.81	Havre-aux- Maisons light buoy YE10	47 23 59.7 061 50 20.7	Fl R 4s	Red, marked "YE10".	Seasonal. Chart:4955
1494.91	Havre-aux- Maisons light buoy YE12	47 24 04.3 061 50 22.3	Fl R 4s	Red, marked "YE12".	Seasonal. Chart:4955 Edn 08/11 (Q11-066)
1494.915	Pont Havre-aux- Maisons, port	47 24 07.7 061 50 25.1	Iso G 2s	5	On bridge, square green, white and black daymark.	Seasonal. Chart:4955 Edn 10/14 (Q13-074) Edn 01/24
1494.918	Pont Havre-aux- Maisons, starboard	47 24 08.1 061 50 23.6	Iso R 2s	5	On bridge, triangular red, white and red daymark.	Seasonal. Chart:4955 Edn 10/14 (Q13-075) Edn 01/24
1494.92	Havre aux Maisons light buoy YE14	47 24 14.0 061 50 23.9	Fl R 4s	Red, marked "YE14".	Seasonal. Chart:4955 Edn 06/14 (Q14-030) Edn 10/22 (Q22-044)
1494.94	Havre-aux- Maisons – Marina entrance	Extremity west breakwater. 47 24 21.1 061 50 09.0	F R	Post.	Seasonal. Chart:4955 Edn 09/13 (Q13-001)
1494.96	Chenal du Havre aux Maisons Cautionary light buoy H3	47 24 17.1 061 50 26.9	Fl Y 4s	Yellow, marked "H3".	Private aid. Seasonal. Chart:4955 Edn 04/24 (Q24-134)
1494.97	Havre aux Maisons Cautionary light buoy H2	47 24 26.4 061 50 26.0	Fl Y 4s	Yellow, marked "H2".	Private aid. Seasonal. Chart:4955 Edn 04/24 (Q24-135)
1494.98	Havre aux Maisons Cautionary light buoy H1	47 24 23.2 061 50 36.2	Fl Y 4s	Yellow, marked "H1".	Private aid. Seasonal. Chart:4955 Edn 04/24 (Q24-136)
1495.5	Pointe-Basse	End of W. breakwater. 47 23 20.5 061 47 29.8	Iso G 2s	6.8	4	Square skeleton tower. 8.2	Omnidirectional. Seasonal. Chart:4950 Edn 05/19 (Q19-075)
1496.4	Cap-aux-Meules light buoy YD4	47 22 35.8 061 51 06.4	Fl R 4s	Red, marked "YD4".	Seasonal. Chart:4956

ATLANTIC COAST – List of Lights, Buoys and Fog Signals

No.	Name	Position ----- Latitude N. Longitude W.	Light Characteristics	Focal Height in m. above water	Nomi- nal Range	Description ----- Height in meters above ground	Remarks ----- Fog Signals
GULF OF ST. LAWRENCE							
1496.5 H915	Cap-aux-Meules Breakwater	47 22 32.7 061 51 06.3	Fl R 6s	7.5	4	Cylindrical mast. 2.1	Flash 1 s; eclipse 5 s. Operates at night only. Year round. Chart:4956 Edn 08/11 (Q11-081)
1497 H0914	Cap-aux-Meules Wharf range	47 22 36.8 061 51 13.3	Iso G 1s	7.1	13	Square skeleton tower, fluorescent red daymark, black vertical stripe. 4.9	Visible in line of range. Operates 24 h. Year round.
1498 H0914.1		330°13' 133.2 m from front.	Iso G 1s	11.6	13	Square skeleton tower, fluorescent red daymark, black vertical stripe. 9.5	Visible in line of range. Operates 24 h. Year round. Chart:4956 Edn 02/10 (Q09-137, 138) Edn 03/11 (Q10-164, 165) Edn 03/12 Edn 08/15 (Q15-111, 112) Edn 02/19 (Q18-127, 128)
1498.5 H915.4	Cap-aux-Meules West Breakwater	47 22 35.1 061 51 25.3	Iso R 2s	5.5	4	Cylindrical mast. 3.1	Operates at night only. Seasonal. Chart:4956 Edn 08/11(Q11-082)
1499.3 H0907.5	Quai de L'Anse-à- la-Cabane East Breakwater	Les Îles-de-la- Madeleine. 47 12 56.4 061 59 02.8	Iso R 2s	6.8	4	Mast. 2.7	Seasonal. Chart:4950 Edn 02/10 (Q09-118) Edn 10/11 (Q11-114) Edn 03/20 (Q19-134)
1499.35	Millerand West Breakwater	On outer end of W. breakwater. 47 12 59.3 061 59 04.3	Fl G 4s	4.9	4	Mast. 1.6	Operates at night only. Seasonal. Chart:4950 Edn 04/12 (Q12-037)
1500.3	Banc Bradelle Scientific light buoy IML-16	47 25 55.2 062 33 18.6	Fl(5) Y 20s	Yellow ODAS, marked "IML-16".	Seasonal. Chart:4024 Edn 06/22 (Q22-007)
1500.5	Scientific light buoy IML-12	SE. of Gulf of St. Lawrence. 46 48 00.0 062 00 00.0	Fl(5) Y 20s	Yellow ODAS, marked "IML-12".	Seasonal. Chart:4023 Edn 07/20 (Q20-123) Edn 06/21 (Q21-019)
1501	Havre-Aubert light buoy YK1	47 16 50.4 061 46 40.2	Fl G 4s	Green, marked "YK1".	Seasonal. Chart:4950
1502.2	Havre Aubert light buoy YK5	Cap Gridley. 47 14 15.3 061 49 27.1	Q G 1s	Green, marked "YK5".	(Winter spar.) Seasonal. Chart:4957 Edn 02/18 (Q17-050) Edn 06/22 (Q21-032)
1502.7	Havre Aubert light buoy YK11	Cap Gridley. 47 14 09.6 061 49 32.4	Fl G 4s	Green, marked "YK11".	Seasonal. Chart:4957 Edn 06/22 (Q21-030)

ATLANTIC COAST – List of Lights, Buoys and Fog Signals

No.	Name	Position ----- Latitude N. Longitude W.	Light Characteristics	Focal Height in m. above water	Nomi- nal Range	Description ----- Height in meters above ground	Remarks ----- Fog Signals
GULF OF ST. LAWRENCE							
1503	Havre Aubert light buoy YK12	Cap Gridley. 47 14 11.2 061 49 33.4	Fl R 4s	Red, marked "YK12".	(Winter spar.) Seasonal. Chart:4957 Edn 06/22 (Q21-033)
1504	Havre Aubert light buoy YK22	47 13 57.5 061 49 50.1	Fl R 4s	Red, marked "YK22".	Private aid. Seasonal. Chart:4957 Edn 01/15 (Q14-100) Edn 05/22 (Q21-031)
1505.5	Havre-Aubert Sector Light	47 13 43.0 061 49 59.7	Iso R W G 4s	5.2	12	Square skeleton tower, red and white rectangular daymark.	Red from 211.8° to 212.8°; White from 212.8° to 213.8°; Green from 213.8° to 214.8°. White sector indicate preferred channel. Operates 24 h. Year round. Chart:4957 Edn 09/14 (Q14-023) Edn 04/16 Edn 01/24
1507	Sandy Hook Channel South light buoy YM1	S. entrance to channel. 47 15 16.6 061 42 55.4	Fl G 4s	Green, marked "YM1".	Seasonal. Chart:4950
1507.5	Sandy Hook Channel light buoy YM7	47 16 07 061 43 28.6	Fl G 4s	Green, marked "YM7".	Seasonal. Chart:4950 Edn 04/13 (Q12-138)
1507.6	Sandy Hook light buoy YM4	47 15 43.2 061 43 00	Fl R 4s	Red, marked "YM4".	Seasonal. Chart:4950
1507.7	Sandy Hook Channel light buoy YM9	47 16 33.1 061 43 54.3	Fl G 4s	Green, marked "YM9".	Seasonal. Chart:4950 Edn 01/13 (Q12-139)
1508	Sandy Hook Channel light buoy YM12	47 16 43.9 061 43 49.7	Fl R 4s	Red, marked "YM12".	(Winter spar.) Seasonal. Chart:4950 Edn 01/13 (Q12-141)
1508.5	La Passe light buoy YM11	47 16 55.1 061 44 08.5	Q G 1s	Green, marked "YM11".	Seasonal. Chart:4950 Edn 02/21 (Q20-120) Edn 07/22 (Q22-023)
1510.3	Île d'Entrée North Breakwater	On outer end of N. breakwater. 47 16 40 061 43 09.7	Iso G 2s	4.4	3	Mast. 1.2	Operates at night only. Seasonal. Chart:4950

ATLANTIC COAST – List of Lights, Buoys and Fog Signals

No.	Name	Position ----- Latitude N. Longitude W.	Light Characteristics	Focal Height in m. above water	Nomi- nal Range	Description ----- Height in meters above ground	Remarks ----- Fog Signals
-----	------	--	--------------------------	--	-----------------------	--	---------------------------------

GULF OF ST. LAWRENCE

1510.5	Île d'Entrée Sector Light	47 16 41.9 061 43 01.6	F R W G	9.0	11	Skeleton tower, white rectangular daymark with red horizontal bands. 5.1	Operates 24 h. Visible on an arc of 7°; red from 059° to 061°; white from 061° to 064°; green from 064° to 066°. Year round.	Chart:4950 Edn 05/23 (Q22-086)
1510.6 H0893.1	L'Île-d'Entrée	On outer end of wharf. 47 16 39.2 061 43 07.6	Iso R	2s	4.4	3	Mast.	Seasonal.	Chart:4950 Edn 12/20 (Q20-173)
1511	Île d'Entrée North side	On top of cliff, NE. end of island. 47 17 17 061 41 22.1	Fl W	3s	71.5	8	Square skeleton tower. 4.6	Flash 1 s; eclipse 2 s. Operates at night only. Year round.	Chart:4950
1512	La Perle light buoy Y16	Off S. side of reef. 47 19 28.2 061 34 18.4	Fl R	4s	Red, marked "Y16".	Seasonal.	Chart:4950
1512.4	Scientific light buoy IML-15	48 05 00.0 061 55 54.0	Fl(5) Y	20s	Yellow ODAS, marked "IML-15".	Seasonal.	Chart:4024 Edn 07/22 (Q22-028) Edn 12/22 (Q22-047, 048)
1512.6	Scientific light buoy IML-14	Banc de l'Orphelin. 48 08 00.0 062 42 00.0	Fl(5) Y	20s	Yellow ODAS, marked "IML-14".	Seasonal.	Chart:4024 Edn 01/21 (Q20-122) Edn 01/23 (Q22-087)
1512.9	Scientific light buoy IML-11	Off American Bank. 48 35 00.0 063 53 00.0	Fl(5) Y	20s	Yellow ODAS, marked "IML-11".	Seasonal.	Chart:4024 Edn 07/17 (Q17-024) Edn 07/23 (Q23-067)
Anticosti Island									
1513.2 H1886	Cap-de-la-Table	49 21 04.3 061 53 44.4	Fl R	6s	34.1	5	White octagonal tower with red top.	Flash 1 s; eclipse 5 s. Omnidirectional. Year round.	Chart:4025 Edn 07/23 (Q23-066)
1514 H1864	Escarpe ment Bagot	NW. of island. 49 03 57.5 062 15 35.2	Fl W	6s	17.2	7	Square skeleton tower. 15.7	Flash 1 s; eclipse 5 s. Operates at night only. Year round.	Chart:4025
1514.2 H1884	Phare de Pointe-Carleton	49 43 53.6 062 56 33.4	Fl G	6s	38.4	5	White octagonal tower with red top.	Flash 1 s; eclipse 5 s. Omnidirectional. Year round.	Chart:4430 Edn 02/10 (Q09-134) Edn 07/23 (Q23-069)

ATLANTIC COAST – List of Lights, Buoys and Fog Signals

No.	Name	Position ----- Latitude N. Longitude W.	Light Characteristics	Focal Height in m. above water	Nomi- nal Range	Description ----- Height in meters above ground	Remarks ----- Fog Signals
GULF OF ST. LAWRENCE							
1515 H1866	Pointe du Sud- Ouest	On extremity. 49 23 29.1 063 35 40.9	Fl W 6s	20.7	8	Square skeleton tower. 15.6	Flash 1 s; eclipse 5 s. Operates at night only. Year round. Chart:4430 Edn 02/10 (Q09-134)
1515.2 H1882	Cap-de-Rabast	On the point. 49 57 05.8 064 08 57.4	Fl(3) W 30s	23.8	17	White octagonal tower with red top.	Flash 0.078 s; eclipse 4.922 s; flash 0.078 s; eclipse 4.922 s; flash 0.078 s, eclipse 19.922 s. Omnidirectional. Seasonal. Chart:4026 Edn 09/23 (Q23-070)
1516	Port Menier light buoy MENIER	49 46 13.5 064 20 37.3	Mo(A) W 6s	Red and white vertical stripes, marked "MENIER".	Seasonal. Chart:4430 Edn 11/15 (G15-040)
1517	Baie Ellis light buoy PM9	W. side of channel. 49 47 16.7 064 21 21.8	Fl G 4s	Green, marked "PM9".	Seasonal. Chart:4430 Edn 02/10 (Q09-134)
1518	Port Menier light buoy PM11	W. side of dredged channel. 49 48 30.2 064 22 03.6	Fl G 4s	Green, marked "PM11".	Seasonal. Chart:4430 Edn 02/10 (Q09-134)
1519 H1870	Baie Ellis Main range	NW. corner of bay. 49 49 30.5 064 22 31.3	F G	12.1	20	Square skeleton tower, orange daymark, black vertical stripe. 9.4	Visible in line of range. Seasonal.
1520 H1870.1		339°26' 1041.5m from front.	F G	26.7	20	Square skeleton tower, orange daymark, black vertical stripe. 15.5	Visible in line of range. Seasonal. Chart:4430 Edn 02/10 (Q09-134) Edn 10/11 (Q11-114)
1523 H1878	Pointe Ouest	On W. extremity of Anticosti Island. 49 51 50.6 064 31 23.7	Fl W 5s	27.8	13	Skeleton tower. 29.4	Flash 1 s; eclipse 4 s. Omnidirectional. Year round. Chart:4430 Edn 02/10 (Q09-134) Edn 11/14 (Q14-046) Edn 03/20 (Q19-186)
1523.5	Scientific light buoy IML-13	49 49 00.0 064 45 00.0	Fl(5) Y 20s	Yellow ODAS, marked "IML-13".	Seasonal. Chart:4026 Edn 01/21 (Q20-121) Edn 07/23 (Q23-068)
1524 H0122	Baie de Blanc- Sablon range	51 25 12.8 057 07 06.2	F W	35.5	19	Square skeleton tower, orange daymark with black vertical stripe. 15.5	Visible in line of range. Year round.
1525 H0122.1		063°16' 230.6 m from front.	F W	56.8	19	Square skeleton tower, orange daymark with black vertical stripe. 6.3	Visible in line of range. Year round. Chart:4971 Edn 08/18 (Q18-033, 034) Edn 04/21 (Q21-010, 011)

ATLANTIC COAST – List of Lights, Buoys and Fog Signals

No.	Name	Position ----- Latitude N. Longitude W.	Light Characteristics	Focal Height in m. above water	Nomi- nal Range	Description ----- Height in meters above ground	Remarks ----- Fog Signals
GULF OF ST. LAWRENCE							
1525.5	Baie de Blanc-Sablon	End of breakwater wharf. 51 25 02.6 057 08 56.4	Fl Y 4s	2	Square mast.	Visible 360°. Operates 24 h. Year round. Chart:4971 Edn 09/23 (Q23-065)
1526 H0123	Baie de Blanc-Sablon	Blanc-Sablon wharf. 51 24 54.1 057 08 58.7	Fl R 6s	10.4	6	Mast. 8.2	Flash 1 s; eclipse 5 s. Omnidirectional. Year round. Chart:4971 Edn 08/18 (Q18-035) Edn 05/21 (Q21-009)
1528.5	Lourdes-de-Blanc-Sablon light and bell buoy SABL0	Blanc-Sablon. 51 23 58.5 057 11 35.5	Mo(A) W 6s	Red and white vertical stripes, marked "SABL0".	Seasonal. Chart:4971 Edn 08/18 (Q18-038)
1528.6	Lourdes-de-Blanc-Sablon light buoy CY9	Blanc-Sablon. 51 24 25.7 057 11 39.3	Fl G 4s	Green, marked "CY9".	Seasonal. Chart:4971 Edn 08/18 (Q18-039)
1528.7	Lourdes-de-Blanc-Sablon light buoy CY10	Blanc-Sablon. 51 24 23.4 057 11 37.4	Fl R 4s	Red, marked "CY10".	Seasonal. Chart:4971 Edn 08/18 (Q18-040)
1528.8	Brador light and bell buoy BRA	Blanc-Sablon. 51 25 32.6 057 15 30.9	Mo(A) W 6s	Red and white vertical stripes, marked "BRA".	Seasonal. Chart:4971 Edn 08/18 (Q18-041)
1528.9 H0123.5	Île Greenly	On SW. part of island. 51 22 29.4 057 11 26.7	Fl W 15s	34.7	15	Trapezoidal skeleton tower. 22.3	Flash 1 s; eclipse 14 s. Omnidirectional. The light of Île Greenly is obscured by Île au Bois through an arc of 015°, from 064° to 079°. Seasonal. Chart:4971 Edn 10/12 (Q12-130) Edn 08/18 (Q18-042)
1529	Brador light buoy CB2	Blanc-Sablon. 51 27 04.0 057 15 16.0	Fl R 4s	Red, marked "CB2".	Seasonal. Chart:4971 Edn 08/18 (Q18-043)
1530 H0124	Baie de Brador range	On the escarpment. 51 29 28.4 057 14 58.5	Iso R 2s	20.0	12	Square skeleton tower, orange daymark, black vertical stripe. 15.5	Visible in line of range. Seasonal.
1531 H0124.1		005°06' 95.9 m from front.	Iso R 2s	31.0	12	Square skeleton tower, orange daymark, black vertical stripe. 4.8	Visible in line of range. Seasonal. Chart:4971 Edn 10/11 (Q11-114) Edn 08/18 (Q18-044, 045)

ATLANTIC COAST – List of Lights, Buoys and Fog Signals

No.	Name	Position ----- Latitude N. Longitude W.	Light Characteristics	Focal Height in m. above water	Nomi- nal Range	Description ----- Height in meters above ground	Remarks ----- Fog Signals
GULF OF ST. LAWRENCE							
1531.2 H0130	Middle Bay Sector	51 28 01.9 057 29 26.2	Iso R 4s W G	38.7	16	Square skeleton tower, red trapezoid daymark, black vertical stripe. 6.4	Visible on an arc of 7°: green from 002°12' to 000°12'; white from 000°12' through N. to 357°12'; red from 357°12' to 355°12'. White sector indicates preferred channel. Operates 24 h. Seasonal. Chart:4971 Edn 11/11 (Q11-120) Edn 08/18 (Q18-046) Edn 03/19 (Q18-143)
1531.5	<i>La Bosse à Charlie light buoy C10</i>	<i>Baie de Bonne-Espérance.</i> 51 22 30.2 057 37 51.7	<i>Fl R 4s</i>	<i>Red, marked "C10".</i>	<i>Seasonal.</i> Chart:4970 Edn 08/18 (Q18-049)
1531.7	<i>Baie de Bonne-Espérance light buoy C12</i>	51 25 03.1 057 39 14.4	<i>Fl R 4s</i>	<i>Red, marked "C12".</i>	<i>Seasonal.</i> Chart:4970 Edn 08/18 (Q18-050)
1531.8	<i>Baie de Bonne-Espérance light buoy CX2</i>	51 25 12.4 057 39 12.6	<i>Q R 1s</i>	<i>Red, marked "CX2".</i>	<i>Seasonal.</i> Chart:4970 Edn 06/14 (Q14-008) Edn 05/17 Edn 08/18 (Q18-051)
1531.9	<i>Baie Chevalier light buoy CX4</i>	<i>E. side of the passage approach, Rivière Saint-Paul.</i> 51 25 41.8 057 38 30.8	<i>Fl R 4s</i>	<i>Red, marked "CX4".</i>	<i>Seasonal.</i> Chart:4970 Edn 06/14 (Q14-010, 011) Edn 08/18 (Q18-052)
1532 H1887	Baie Salmon range	Baie de Bonne-Espérance. 51 25 45.7 057 39 10.4	Iso G 2s	20.3	12	Square skeleton tower, orange daymark, black vertical stripe. 15.5	Visible in line of range. Seasonal.
1533 H1887.1		348°52' 249.0 m from front.	Iso G 2s	29.7	12	Square skeleton tower, orange daymark, black vertical stripe. 6.4	Visible in line of range. Seasonal. Chart:4970 Edn 10/11 (Q11-114) Edn 08/18 (Q18-053, 054)
1538 H1889.5	Rivière Saint-Paul	E. side of Passe Champlain approach. 51 25 10.7 057 41 56.3	Fl R 6s	5.5	6	Square skeleton tower. 5.1	Flash 1 s; eclipse 5 s. Omnidirectional. Seasonal. Chart:4970 Edn 10/11 (Q11-114) Edn 08/18 (Q18-055)
1539 H1890	Île à la Baleine	On summit of island. 51 21 21.9 057 41 33.7	Fl W 6s	28.1	7	Square skeleton tower. 10.9	Flash 1 s; eclipse 5 s. Omnidirectional. Seasonal. Chart:4970 Edn 10/11 (Q11-114) Edn 03/13 (Q12-148) Edn 08/18 (Q18-056)

ATLANTIC COAST – List of Lights, Buoys and Fog Signals

No.	Name	Position ----- Latitude N. Longitude W.	Light Characteristics	Focal Height in m. above water	Nomi- nal Range	Description ----- Height in meters above ground	Remarks ----- Fog Signals
GULF OF ST. LAWRENCE							
1539.123 H1889.8	Baie du Vieux Fort	Outer end of wharf. 51 25 18.8 057 48 52.0	Fl Y 6s	9.7	7	Pipe swing pole. 6.3	Flash 1 s; eclipse 5 s. Omnidirectional. Seasonal. Chart:4970 Edn 10/11 (Q11-114) Edn 08/18 (Q18-059)
1539.125	Chenal du Vieux Fort	E. of entrance to Baie du Vieux Fort. 51 23 51.9 057 48 13.1	Iso R 8s W G	17.3	11	Square skeleton tower, red and white daymark.	Red from 009.25° to 010°; white from 010° to 012°; green from 012° to 012.75°. Operates 24 h. Seasonal (in place year round). Chart:4970 Edn 11/19 (Q19-135)
1539.13 H1890.1	Île Mermettes Racon - - (M) X & S Bands	Archipel du Vieux Fort. 51 19 20.7 057 50 31.3	Iso W 2s	12.8	7	Square skeleton tower. 6.7	Omnidirectional. Year round. Chart:4970 Edn 10/12 (Q12-131) Edn 08/18 (Q18-013, 060) Edn 03/20 (Q19-176)
1539.15	Île Dufour fairway light and bell buoy STAUG	Saint-Augustin. 51 10 32.5 058 18 06.0	Mo(A) W 6s	Red and white vertical stripes, marked "STAUG".	Seasonal. Chart:4472 Edn 03/12 (Q12-014) Edn 09/20 (Q20-119) Edn 10/20
1539.16 H1890.44	Pointe du Nord- Est range	On small island E. of Outer Island. 51 10 31.5 058 25 24.6	F R	9.8	15	Square skeleton tower, orange daymark, black vertical stripe. 4.8	Visible in line of range. Operates at night only. Year round.
1539.17 H1890.45		269°37' 273.9m from front.	F R	19.3	15	Square skeleton tower, orange daymark, black vertical stripe. 4.8	Visible in line of range. Operates at night only. Year round. Chart:4472
1539.2 H1890.42	Pointe du Nord-Est Racon -. (N) X & S Bands	On NE. point of Île de la Grande Passe. 51 10 37.4 058 25 42.7	Fl W 6s	13.6	7	Square skeleton tower. 6.6	Flash 1 s; eclipse 5 s. Omnidirectional. Year round. Chart:4472 Edn 09/18 (Q18-012)
1539.4 H1890.5	Île Paul-Nadeau	On SE. extremity of island. 51 10 45.5 058 27 39.9	Fl W 6s	13.2	7	Square skeleton tower. 4.9	Flash 1 s; eclipse 5 s. Year round. Chart:4969 Edn 02/13 (Q12-149) Edn 05/22 (Q21-054)
1539.41 H1890.55	Île Paul-Nadeau range	51 11 02.5 058 28 50.3	Iso G 2s	18.5	4	Square skeleton tower, orange daymark, black vertical stripe. 8.0	Visible 360°. Increased intensity on range. Operates at night only. Year round.
1539.42 H1890.56		044°43' 538.9m from front.	Iso G 2s	43.6	12	Square skeleton tower, orange daymark, black vertical stripe. 15.5	Visible in line of range. Operates at night only. Year round. Chart:4473

ATLANTIC COAST – List of Lights, Buoys and Fog Signals

No.	Name	Position ----- Latitude N. Longitude W.	Light Characteristics	Focal Height in m. above water	Nomi- nal Range	Description ----- Height in meters above ground	Remarks ----- Fog Signals
GULF OF ST. LAWRENCE							
1539.45 <i>H1890.57</i>	Île Bursey range	N. end of island. 51 10 37.5 058 28 37.3	Iso Y 2s	13.0	5	Square skeleton tower, orange daymark, black vertical stripe. 4.8	Visible 360°. Increased intensity on range. Operates at night only. Year round.
1539.46 <i>H1890.58</i>		266°31' 483.1m from front.	Iso Y 2s	18.9	15	Square skeleton tower, orange daymark, black vertical stripe. 6.5	Visible in line of range. Operates at night only. Year round. Chart:4473
1539.48	<i>Rocher Clinch light buoy CU2</i>	51 10 52.2 058 29 00.8	Fl R 4s	Red, marked "CU2".	Seasonal. Chart:4473
1539.5 <i>H1890.2</i>	Île Mistanoque	SSE. extremity of island. 51 15 20 058 12 39.6	Iso W 2s	41.8	6	Square skeleton tower. 6.5	Operates at night only. Seasonal. Chart:4472 Edn 10/11 (Q11-114)
1539.6 <i>H1890.6</i>	Île Tickle range	SE. end of island. 51 10 22.1 058 31 24.8	Iso G 2s	10.6	4	Square skeleton tower, orange daymark with black vertical stripe. 3.4	Visible 360°. Year round.
1539.7 <i>H1890.61</i>		271°32' 624.1 m from front.	F G	37.3	14	Square skeleton tower, orange daymark with black vertical stripe. 6.3	Visible in line of range. Year round. Chart:4469 Edn 01/24
1539.9	<i>Île Driscoll light buoy CU27</i>	51 10 26.2 058 33 49.8	Fl G 4s	Green, marked "CU27".	Seasonal. Chart:4473
1539.95	Passage Saint-Augustin	On new wharf of Pointe à la Truite. 51 10 53 058 34 04.5	Fl Y 6s	9.2	7	Mast. 8.0	Flash 1 s; eclipse 5 s. Operates at night only. Year round. Chart:4473
1540	<i>Saint-Augustin light buoy CUS2</i>	In Baie Saint-Augustin, at entrance of the river. 51 12 34.2 058 35 38.8	Fl R 4s	Red, marked "CUS2".	Seasonal. Chart:4969 Edn 09/23 (Q23-115)
1541	<i>Saint-Augustin light buoy CUS3</i>	In Baie Saint-Augustin, at entrance of the river. 51 12 41.2 058 35 51.0	Fl G 4s	Green, marked "CUS3".	Seasonal. Chart:4969 Edn 09/23 (Q23-116)
1542	<i>Saint-Augustin light buoy CUS4</i>	In Baie Saint-Augustin, at entrance of the river. 51 12 48.9 058 35 57.2	Fl R 4s	Red, marked "CUS4".	Seasonal. Chart:4969 Edn 09/23 (Q23-117)
1542.01 <i>H1890.77</i>	Saint-Augustin	Near rivière Saint-Augustin mouth. 51 13 21.2 058 38 39.2	Fl Y 6s	23.5	7	Square skeleton tower. 4.8	Flash 1 s; eclipse 5 s. Operates at night only. Year round. Chart:4473

ATLANTIC COAST – List of Lights, Buoys and Fog Signals

No.	Name	Position ----- Latitude N. Longitude W.	Light Characteristics	Focal Height in m. above water	Nomi- nal Range	Description ----- Height in meters above ground	Remarks ----- Fog Signals
GULF OF ST. LAWRENCE							
1542.05	Saint-Augustin light buoy CUS5	In Baie Saint- Augustin, at entrance of the river. 51 12 55.5 058 36 11.5	Fl G 4s	Green, marked "CUS5".	Seasonal. Chart:4969 Edn 09/23 (Q23-118)
1542.051	Saint-Augustin light buoy CUS7	In Baie Saint- Augustin, at entrance of the river. 51 12 49.2 058 36 22.7	Fl G 4s	Green, marked "CUS7".	Seasonal. Chart:4969 Edn 09/23 (Q23-119)
1542.052	Saint-Augustin light buoy CUS9	In Baie Saint- Augustin, at entrance of the river. 51 12 45.7 058 36 33.0	Fl G 4s	Green, marked "CUS9".	Seasonal. Chart:4969 Edn 09/23 (Q23-120)
1542.053	Saint-Augustin light buoy CUS10	In Baie Saint- Augustin, at entrance of the river. 51 12 47.1 058 36 55.6	Q R 1s	Red, marked "CUS10".	Seasonal. Chart:4969 Edn 09/23 (Q23-121)
1542.054	Saint-Augustin light buoy CUS11	In Baie Saint- Augustin, at entrance of the river. 51 12 50.3 058 37 17.3	Q G 1s	Green, marked "CUS11".	Seasonal. Chart:4969 Edn 09/23 (Q23-122)
1542.055	Saint-Augustin light buoy CUS13	In Baie Saint- Augustin, at entrance of the river. 51 12 44.3 058 37 32.9	Q G 1s	Green, marked "CUS13".	Seasonal. Chart:4969 Edn 09/23 (Q23-123)
1542.056	Saint-Augustin light buoy CUS14	In Baie Saint- Augustin, at entrance of the river. 51 12 51.0 058 37 48.8	Fl R 4s	Red, marked "CUS14".	Seasonal. Chart:4969 Edn 09/23 (Q23-124)
1542.057	Saint-Augustin light buoy CUS15	In Baie Saint- Augustin, at entrance of the river. 51 12 58.3 058 38 06.2	Fl G 4s	Green, marked "CUS15".	Seasonal. Chart:4969 Edn 09/23 (Q23-125)
1542.058	Saint-Augustin light buoy CUS17	In Baie Saint- Augustin, at entrance of the river. 51 13 07.0 058 38 18.8	Fl G 4s	Green, marked "CUS17".	Seasonal. Chart:4969 Edn 09/23 (Q23-126)

ATLANTIC COAST – List of Lights, Buoys and Fog Signals

No.	Name	Position ----- Latitude N. Longitude W.	Light Characteristics	Focal Height in m. above water	Nomi- nal Range	Description ----- Height in meters above ground	Remarks ----- Fog Signals
GULF OF ST. LAWRENCE							
1542.059 H1890.71	Rivière Saint-Augustin light buoy CUS19	51 13 12.2 058 38 19.5	Fl G 4s	Green, marked "CUS19".	Seasonal. Chart:4473
1542.1 H1890.7	Île Robin range	S. side of island. 51 08 59 058 33 18.4	Iso R 2s	9.6	12	Square skeleton tower, orange daymark, black vertical stripe. 7.8	Visible in line of range. Operates at night only. Seasonal.
1542.2 H1890.71		021°10' 86.2m from front.	Iso R 2s	17.5	12	Square skeleton tower, orange daymark, black vertical stripe. 4.8	Visible in line of range. Operates at night only. Seasonal. Chart:4473 Edn 10/11 (Q11-114)
1542.3 H1890.74	Île Inner range	SE. side of island. 51 08 45.9 058 33 38	F W	7.7	15	Square skeleton tower, orange daymark, black vertical stripe. 4.8	Visible in line of range. Operates at night only. Seasonal.
1542.4 H1890.75		242°10' 155.3m from front.	F W	22.8	15	Square skeleton tower, orange daymark, black vertical stripe. 9.4	Visible in line of range. Operates at night only. Seasonal. Chart:4473 Edn 10/11 (Q11-114)
1542.45 H1890.65	Île Robin East range	51 09 09.8 058 32 57.3	Iso R 2s	16.8	12	Square skeleton tower, orange daymark, black vertical stripe. 4.8	Visible in line of range. Operates at night only. Seasonal.
1542.46 H1890.66		269°38' 99m from front.	Iso R 2s	20.4	12	Square skeleton tower, orange daymark, black vertical stripe. 4.8	Visible in line of range. Operates at night only. Seasonal. Chart:4473 Edn 10/11 (Q11-114)
1542.48 H1890.8	Grand Rigolet light buoy CU35	51 03 43.1 058 40 36.6	Fl G 4s	Green, marked "CU35".	Seasonal. Chart:4473
1543 H1894	Île du Guet	W. extremity of island. 50 55 48.7 058 52 44.7	Iso W 2s	32.0	6	Square skeleton tower. 4.9	Operates at night only. Year round. Chart:4474
1543 H1894	Île Plate	On S. summit of island. 50 45 12.4 058 45 20.9	Fl W 15s	22.6	13	Cylindrical mast. 7.6	Flash 1 s; eclipse 14 s. Operates at night only. Seasonal. Chart:4474
1544 H1892	Île de la Boule	On summit of island. 50 50 10.5 058 52 31.2	Fl W 6s	74.3	8	Square skeleton tower. 5.2	Flash 1 s; eclipse 5 s. Omnidirectional. Year round. Chart:4474 Edn 12/20 (Q20-222)
1545 H1891	Île Cormandière	On summit of island. 50 51 31.7 058 55 52.5	Fl R 6s	16.4	6	Square skeleton tower. 4.6	Flash 1 s; eclipse 5 s. Omnidirectional. Year round. Chart:4474 Edn 12/20 (Q20-223)

ATLANTIC COAST – List of Lights, Buoys and Fog Signals

No.	Name	Position ----- Latitude N. Longitude W.	Light Characteristics	Focal Height in m. above water	Nomi- nal Range	Description ----- Height in meters above ground	Remarks ----- Fog Signals
GULF OF ST. LAWRENCE							
1545.5	Baie de Tabatière Outer light buoy CT7	50 51 12.2 058 57 00.8	Fl G 4s	Green, marked "CT7".	Seasonal. Chart:4474
1546 H1891.2	Baie de Tabatière Outer range	On shore line. 50 50 36.1 058 58 28.7	F G	43.8	14 Skeleton tower, orange daymark, black vertical stripe. 31.2	Visible in line of range. Operates at night only. Year round.
1547 H1891.3		234°46' 143.5 m from front.	F G	51.6	15 Square skeleton tower, orange daymark, black vertical stripe. 4.8	Visible in line of range. Operates at night only. Year round. Chart:4474
1547.5	Light buoy CT11	Baie de la Tabatière. 50 50 41.9 058 58 06.3	Fl G 4s	Green, marked "CT11".	Seasonal. Chart:4474 Edn 09/13 (Q13-062)
1548 H1891.5	Baie de Tabatière Inner range	Near shore line. 50 50 10.6 058 58 22.7	F R	17.3	14 Square skeleton tower, orange daymark, black vertical stripe. 15.5	Visible in line of range. Operates at night only. Year round.
1549 H1891.6		193°31' 75.6 m from front.	F R	23.9	14 Square skeleton tower, orange daymark, black vertical stripe. 4.7	Visible in line of range. Operates at night only. Year round. Chart:4474
1550 H1898	Île Entrance	On summit of island. 50 44 03.9 059 00 24.3	Fl W 6s	18.0	8	Square skeleton tower. 6.5	Flash 1 s; eclipse 5 s. Operates at night only. Year round. Chart:4474
1551 H1896	Baie des Moutons range	On W. side of entrance. 50 46 10.6 059 01 59.6	F G	13.3	16 Square skeleton tower, orange daymark, black vertical stripe. 12.5	Visible in line of range. Operates at night only. Seasonal.
1552 H1896.1		322°31' 338.2m from front.	F G	22.8	16 Square skeleton tower, orange daymark, black vertical stripe. 6.4	Visible in line of range. Operates at night only. Seasonal. Chart:4474 Edn 10/11 (Q11-114)
1552.5	Baie des Moutons light buoy MB1	50 46 20.2 059 01 52.4	Fl G 4s	Green, marked "MB1".	Privately maintained. Seasonal. Chart:4474 Edn 01/10 (Q09-094)
1553 H1899.4	Tête-à-la-Baleine Inner range	On S. end of Île du Grand Rigolet. 50 40 45.9 059 14 35.5	F G	8.4	13 Square skeleton tower, orange daymark, black vertical stripe. 6.3	Visible in line of range. Operates at night only. Year round.
1554 H1899.5		330°04' 96.4m from front.	F G	20.1	13 Square skeleton tower, orange daymark, black vertical stripe. 3.3	Visible in line of range. Operates at night only. Year round. Chart:4469
1554.3 H1899.9	Tête-à-la-Baleine Wharf	On seaward end of wharf. 50 40 47 059 14 24	Fl Y 3s	8.2	6	Square skeleton tower. 6.3	Flash 1 s; eclipse 2 s. Operates at night only. Year round. Chart:4469

ATLANTIC COAST – List of Lights, Buoys and Fog Signals

No.	Name	Position ----- Latitude N. Longitude W.	Light Characteristics			Focal Height in m. above water	Nomi- nal Range	Description ----- Height in meters above ground	Remarks ----- Fog Signals
GULF OF ST. LAWRENCE									
1555 <i>H1899.7</i>	Tête-à-la-Baleine Centre range	On small island, W. of île Beaulieu. 50 39 43.5 059 14 09.1	F	R	4.5	13	Square skeleton tower, orange daymark, black vertical stripe. 3.3	Visible in line of range. Operates at night only. Year round.
1556 <i>H1899.8</i>		293°34' 422m from front.	F	R	11.8	13	Square skeleton tower, orange daymark, black vertical stripe. 6.3	Visible in line of range. Operates at night only. Year round. Chart:4469
1557 <i>H1899</i>	Tête-à-la-Baleine range	NW end of Vatcher Island. 50 39 38.6 059 12 01.8	F	W	8.7	15	Square skeleton tower, orange daymark, black vertical stripe. 6.4	Visible in line of range. Operates at night only. Year round.
1558 <i>H1899.1</i>		001°09' 110.4m from front.	F	W	14.2	15	Square skeleton tower, orange daymark, black vertical stripe. 4.9	Visible in line of range. Operates at night only. Year round. Chart:4469
1558.7 <i>H1901</i>	Cap Airey	S. end of Île du Cap. 50 28 13.7 059 27 26.2	Fl	G	6s	17.6	6	Square skeleton tower. 6.6	Flash 1 s; eclipse 5 s. Year round. Position in NAD83. Chart:4468 Edn 03/13 (Q12-150) Edn 11/16
1559 <i>H1900</i>	Falaise de l'Entrée	S. side of Île de l'Entrée, N. side of channel, Havre de Harrington entrance. 50 29 19.5 059 27 40.7	Fl	W	6s	41.7	8	Square skeleton tower. 9.6	Flash 1 s; eclipse 5 s. Year round. Position in NAD83. Chart:4468 Edn 11/16
1559.2 <i>H1900.4</i>	Île de l'Entrée	NW. point of island. 50 29 33.5 059 28 08.5	Fl	G	6s	10.6	6	Square skeleton tower. 6.6	Flash 1 s; eclipse 5 s. Year round. Chart:4468 Edn 11/16 Edn 06/22 (Q21-048)
1559.5 <i>H1901.5</i>	Harrington Harbour	At the end of the wharf. 50 29 46.9 059 28 31.9	Fl	Y	6s	8.7	7	Pipe swing pole. 8.0	Flash 1 s; eclipse 5 s. Year round. Chart:4468 Edn 11/16 Edn 12/20 (Q20-225) Edn 10/23 (Q23-140)
1560 <i>H1902</i>	Harrington Harbour range	On N. side of small island, SW. of Île Hospital. 50 29 34.3 059 29 00.8	F	R	10.2	13	Square skeleton tower, orange daymark, black vertical stripe. 6.3	Visible in line of range. Year round. Position in NAD83.
1561 <i>H1902.1</i>		288°44' 188.9m from front.	F	R	15.4	13	Square skeleton tower, orange daymark, black vertical stripe. 4.8	Visible in line of range. Year round. Chart:4468 Edn 11/16

ATLANTIC COAST – List of Lights, Buoys and Fog Signals

No.	Name	Position ----- Latitude N. Longitude W.	Light Characteristics	Focal Height in m. above water	Nomi- nal Range	Description ----- Height in meters above ground	Remarks ----- Fog Signals
GULF OF ST. LAWRENCE							
1561.5 H1903	Rivière Nétagamiou	50 28 21.2 059 36 20.0	Fl R 6s	8.8	5	Square mast. 6.5	Flash 1 s; eclipse 5 s. Seasonal. Position in NAD83. Chart:4468 Edn 11/16
1561.6	Rivière Nétagamiou Upstream light	50 28 49.1 059 35 56.6	Fl Y 4s	4	Cylindrical mast. 1.2	Privately maintained. Seasonal. Chart:4468 Edn 02/17 (Q16-199)
1561.67	Chevery cautionary light buoy CA	Rivière Nétagamiou entrance. 50 27 31.8 059 36 24.0	Fl Y 4s	Yellow, marked "CA".	Seasonal. Chart:4468 Edn 07/20 (Q20-124)
1561.68	Chevery cautionary light buoy CB	Rivière Nétagamiou entrance. 50 27 32.3 059 36 34.6	Fl Y 4s	Yellow, marked "CB".	Seasonal. Chart:4468 Edn 07/20 (Q20-139)
1561.69	Chevery cautionary light buoy CC	Rivière Nétagamiou entrance. 50 27 35.0 059 36 46.1	Fl Y 4s	Yellow, marked "CC".	Seasonal. Chart:4468 Edn 07/20 (Q20-125)
1561.7	Rivière Nétagamiou Entrance light buoy CS2	50 27 08.9 059 36 39.8	Fl R 4s	Red, marked "CS2".	Seasonal. Position in NAD83. Chart:4468 Edn 11/16
1561.74	Chevery light buoy CS4	Entrance of Rivière Nétagamiou. 50 27 20.7 059 37 43.2	Fl R 4s	Red, marked "CS4".	Seasonal. Chart:4468 Edn 09/22 (Q22-040)
1561.76	Chevery light buoy CS6	Entrance of Rivière Nétagamiou. 50 27 28.2 059 37 33.1	Fl R 4s	Red, marked "CS6".	Seasonal. Chart:4468 Edn 09/22 (Q22-041)
1562 H1904	Île Sainte-Marie	On the summit of the W. Île Sainte- Marie. 50 18 15.2 059 39 20.4	Fl W 2.5s	44.4	12	Square skeleton tower. 16.4	Flash 0.1 s; eclipse 2.4 s. Seasonal. Position in NAD83. Chart:4468 Edn 11/16
1563 H1906	Rochers au Cormoran	On Rochers au Cormoran. 50 09 45.4 060 03 38.7	Fl W 15s	24.1	15	Square skeleton tower. 15.4	Flash 1 s; eclipse 14 s. Operates at night only. Seasonal. Chart:4440
1563.5	Rocher Cairntorr light buoy C64	Off rock. 50 07 18.3 060 18 34.9	Fl R 4s	Red, marked "C64".	Seasonal. Chart:4452 Edn 02/10 (Q09-134)

ATLANTIC COAST – List of Lights, Buoys and Fog Signals

No.	Name	Position ----- Latitude N. Longitude W.	Light Characteristics	Focal Height in m. above water	Nomi- nal Range	Description ----- Height in meters above ground	Remarks ----- Fog Signals	
GULF OF ST. LAWRENCE								
1563.7 H1907	Pointe Milne range	Baie Coacoachou. 50 13 21.6 060 18 53.1	F R	16.8	13	Square skeleton tower, orange daymark, black vertical stripe. 10.9	Visible in line of range. Operates at night only. Seasonal.
1563.8 H1907.1		004°40' 294.9m from front.	F R	30.8	13	Square skeleton tower, orange daymark, black vertical stripe. 9.6	Visible in line of range. Operates at night only. Seasonal.
1564 H1908	Îles Triples	On S. side of island. 50 10 06.1 060 41 49.3	Fl W	6s	18.9	7	Square skeleton tower. 6.4	Flash 1 s; eclipse 5 s. Operates at night only. Year round.
1565 H1909.7	Pointe Mackenzie range	On point. 50 12 49.7 060 41 49.6	F Y	9.5	15	Square skeleton tower, orange daymark, black vertical stripe. 3.3	Visible in line of range. Operates at night only. Year round.
1566 H1909.71		325°44' 105.7m from front.	F Y	12.6	15	Square skeleton tower, orange daymark, black vertical stripe. 6.3	Visible in line of range. Operates at night only. Year round.
1567 H1909.8	Pointe du Petit Lac range	Near wharf. 50 12 49.5 060 41 21.6	F G	12.0	13	Square skeleton tower, orange daymark, black vertical stripe. 6.4	Visible in line of range. Operates at night only. Year round.
1568 H1909.81		013°11' 75.1m from front.	F G	13.8	13	Square skeleton tower, orange daymark, black vertical stripe. 3.3	Visible in line of range. Operates at night only. Year round.
1568.5	Havre Gethsémani Entrance light buoy CJ5	Harbour entrance. 50 12 20.7 060 41 22.8	Fl G	4s	Green, marked "CJ5".	Seasonal.
1569 H1909	Havre Gethsémani range	W. side of Dos-de- Cheval Island. 50 12 26 060 41 12.4	F R	10.0	13	Square skeleton tower, orange daymark, black vertical stripe. 6.3	Visible in line of range. Operates at night only. Year round.
1570 H1909.1		357°22' 80.4m from front.	F R	12.9	13	Square skeleton tower, orange daymark, black vertical stripe. 4.8	Visible in line of range. Operates at night only. Year round.

Chart:4452
Edn 02/10 (Q09-134)
Edn 10/11 (Q11-114)

Chart:4453
Edn 03/13 (Q12-151)
Edn 10/14 (Q14-034)

Chart:4452
Edn 02/10 (Q09-134)

Chart:4452
Edn 02/10 (Q09-134)

Chart:4452
Edn 02/10 (Q09-134)

Chart:4452
Edn 02/10 (Q09-134)

ATLANTIC COAST – List of Lights, Buoys and Fog Signals

No.	Name	Position ----- Latitude N. Longitude W.	Light Characteristics	Focal Height in m. above water	Nomi- nal Range	Description ----- Height in meters above ground	Remarks ----- Fog Signals
GULF OF ST. LAWRENCE							
1572 H1910	Kégaska range	N. side of bay. 50 11 46.4 061 15 33.7	F W	13.6	16	Square skeleton tower, orange daymark, black vertical stripe. 6.3	Visible in line of range. Operates at night only. Year round.
1573 H1910.1		359°17' 90.3m from front.	F W	18.2	16	Square skeleton tower, orange daymark, black vertical stripe. 6.3	Visible in line of range. Operates at night only. Year round. Chart:4452 Edn 02/10 (Q09-134) Edn 12/14
1573.1	Kegaska, John Guy barge	SE. extremity of barge. 50 11 03.2 061 16 00.5	Fl Y 4s	Private aid. Year round. Chart:4452 Edn 03/20 (Q20-004)
1573.3 H1910.4	Kegaska	On inner SE. corner of wharf. 50 11 04.1 061 15 48.2	Fl R 6s	7.8	4	Pipe swing pole. 6.4	Flash 1 s; eclipse 5 s. Omnidirectional. Year round. Chart:4452 Edn 02/10 (Q09-134) Edn 12/14 Edn 06/18 (Q18-003)
1574 H1911	Pointe de Kégaska	On point. 50 10 32.2 061 15 57.3	Fl W 6s	13.7	8	Square skeleton tower. 6.6	Flash 1 s; eclipse 5 s. Operates at night only. Year round. Chart:4452 Edn 02/10 (Q09-134) Edn 04/13 (Q12-152) Edn 12/14
1574.3	Pointe de Kégaska light and bell buoy CK1	Off point. 50 10 09.2 061 15 37.2	Fl G 4s	Green, marked "CK1".	Seasonal. Chart:4452 Edn 02/10 (Q09-134)
1575.8	Rocher South Sphinx light buoy CN2	50 10 40.3 061 50 48.2	Fl R 4s	Red, marked "CN2".	Seasonal. Chart:4428 Edn 02/10 (Q09-134)
1576 H1914	Île Joncas	On W. extremity of island. 50 10 56.9 061 50 38.9	Iso G 2s	13.5	6	Square skeleton tower. 9.5	Operates at night only. Radar reflector. Year round. Chart:4428 Edn 02/10 (Q09-134)
1576.2	Havre de Natashquan light buoy CN8	50 11 12.3 061 50 40.3	Fl R 4s	Red, marked "CN8".	Seasonal. Chart:4428 Edn 02/10 (Q09-134)
1578 H1918	Petite Natashquan range	N. of wharf. 50 11 35.9 061 50 35.4	F W	10.1	13	Square skeleton tower, orange daymark, black vertical stripe. 6.7	Visible in line of range. Operates at night only. Year round.
1579 H1918.1		009°56' 92.7m from front.	F W	17.1	13	Square skeleton tower, orange daymark, black vertical stripe. 9.4	Visible in line of range. Operates at night only. Year round. Chart:4428 Edn 02/10 (Q09-134)

ATLANTIC COAST – List of Lights, Buoys and Fog Signals

No.	Name	Position ----- Latitude N. Longitude W.	Light Characteristics	Focal Height in m. above water	Nomi- nal Range	Description ----- Height in meters above ground	Remarks ----- Fog Signals
GULF OF ST. LAWRENCE							
1580 H1922	Aguanish range	E. side of entrance to rivi�re Aguanish. 50 13 05.8 062 05 00.4	F G	10.9	16	Square skeleton tower, orange day mark, black vertical stripe. 4.9	Visible in line of range. Operates at night only. Seasonal.
1581 H1922.1		330°29' 478.7m from front.	F G	18.1	16	Square skeleton tower, orange daymark, black vertical stripe. 7.9	Visible in line of range. Operates at night only. Seasonal. Chart:4455 Edn 10/11 (Q11-114) Edn 11/14 (Q14-035, 036)
1582	Baies Piashti Approach light buoy C80	50 15 42.3 062 49 33.4	Fl R 4s	Red, marked "C80".	Seasonal. Chart:4456
1583 H1928	Baie Johan-Beetz range	N. shore of bay. 50 17 00.9 062 47 51.2	F Y	12.2	15	Square skeleton tower, orange daymark, black vertical stripe. 9.4	Visible in line of range. Operates at night only. Seasonal.
1584 H1928.1		043°04' 162.3m from front.	F Y	21.1	15	Square skeleton tower, orange daymark, black vertical stripe. 6.4	Visible in line of range. Operates at night only. Seasonal. Chart:4452 Edn 02/10 (Q09-134) Edn 10/11 (Q11-114)
1584.5	Haut-fond Collins light buoy C84	Off shoal. 50 10 00.3 063 04 05.3	Fl R 4s	Red, marked "C84".	Seasonal. Chart:4456
1584.8	La Grande Pointe	50 12 14 063 26 52.5	Fl Y 6s	11.0	7	Square skeleton tower. 8.0	Flash 1 s; eclipse 5 s. Operates at night only. Year round. Chart:4432
1585 H1934	Petite �le au Marteau	On S. end of island. 50 12 14.6 063 33 30.5	Fl W 2.5s	28.9	12	Skeleton tower. 25.3	Flash 0.1 s; eclipse 2.4 s. Operates at night only. Seasonal. Chart:4429
1586	Havre St-Pierre light buoy CM5	Off NE. side of Eskimo Island. 50 13 44.8 063 35 35.5	Fl G 4s	Green, marked "CM5".	Seasonal. Chart:4429
1587 H1936	Havre-Saint-Pierre range	Minganie N. coast, SE. entrance, Chenal de la Petite �le au Marteau. 50 14 25.0 063 35 42.0	Iso G 2s	13.6	14	Square skeleton tower, orange daymark, black vertical stripe. 11.0	Visible in line of range. Operates 24 h. Year round.
1588 H1936.1		338°29' 174.7 m from front.	Iso G 2s	24.4	14	Square skeleton tower, orange daymark, black vertical stripe. 18.6	Visible in line of range. Operates 24 h. Year round. Chart:4429 Edn 11/18 (Q18-135, 136)

ATLANTIC COAST – List of Lights, Buoys and Fog Signals

No.	Name	Position ----- Latitude N. Longitude W.	Light Characteristics	Focal Height in m. above water	Nomi- nal Range	Description ----- Height in meters above ground	Remarks ----- Fog Signals
GULF OF ST. LAWRENCE							
1588.7	Havre St-Pierre East Breakwater	On outer end of breakwater. 50 14 09.8 063 36 12.8	Fl R 4s	2	Cylindrical mast. 1.8	Flash 1 s; eclipse 3 s. Privately maintained by Parks Canada. Seasonal. Chart:4429 Edn 02/13 (Q12-153)
1588.8	Havre St-Pierre West Breakwater	On outer end of breakwater. 50 14 09.8 063 36 15.8	Fl G 4s	2	Cylindrical mast. 1.8	Flash 1 s; eclipse 3 s. Privately maintained by Parks Canada. Seasonal. Chart:4429 Edn 02/13 (Q12-154)
1590 H1940	Pointe aux Esquimaux range	Near W. extremity of Pointe Eskimo. 50 14 17.7 063 36 45.6	F R	14.1	16 Skeleton tower, orange daymark, black vertical stripe. 12.5	Visible in line of range. Operates at night only. Year round.
1591 H1940.1		096°19' 238.2m from front.	F R	23.1	16 Skeleton tower, orange daymark, black vertical stripe. 18.5	Visible in line of range. Operates at night only. Year round. Chart:4429
1592 H1943	Île du Fantôme Entrance range	50 15 26.8 063 39 18.1	F G	9.7	13 Skeleton tower, orange daymark, black vertical stripe. 7.9	Visible in line of range. Operates at night only. Year round.
1593 H1943.1		010°02' 295.7m from front.	F G	19.3	13 Skeleton tower, orange daymark, black vertical stripe. 18.5	Visible in line of range. Operates at night only. Year round. Chart:4429
1594	Île du Fantôme Entrance Channel Outer light buoy CM10	50 11 58.3 063 39 53.5	Fl R 4s	Red, marked "CM10".	Seasonal. Chart:4429
1595	Île du Havre (Eskimo) Shoal light buoy CM12	50 12 40.3 063 39 52.5	Fl R 4s	Red, marked "CM12".	Seasonal. Chart:4429
1596 H1944	Île à Firmin	Minganie, at S. end of island. 50 12 14.5 063 41 13.3	Fl W 6s	10.6	7	Square skeleton tower, orange rectangular daymarks. 8.0	Flash 1 s; eclipse 5 s. Omnidirectional. Year round. Chart:4429 Edn 06/23 (Q22-090)
1598	Pointe aux Morts light buoy CM17	50 14 33.8 063 41 18.5	Fl G 4s	Green, marked "CM17".	Seasonal. Chart:4429
1598.5	Pointe aux Morts light and bell buoy CM16	50 14 46.3 063 41 18.5	Fl R 4s	Red, marked "CM16".	Seasonal. Chart:4429
1603	Mingan East Entrance light buoy CM28	N. side of channel. 50 17 03.2 063 59 28.6	Fl R 4s	Red, marked "CM28".	Seasonal. Chart:4432

ATLANTIC COAST – List of Lights, Buoys and Fog Signals

No.	Name	Position ----- Latitude N. Longitude W.	Light Characteristics	Focal Height in m. above water	Nomi- nal Range	Description ----- Height in meters above ground	Remarks ----- Fog Signals
GULF OF ST. LAWRENCE							
1604 H1946	Havre de Mingan Eastern Entrance range	Near water's edge. 50 17 22.3 064 01 18.1	F G	14.1	16	Skeleton tower, orange daymark, black vertical stripe. 12.5	Visible in line of range. Year round.
1605 H1946.1		287°50' 189m from front.	F G	22.1	16	Skeleton tower, orange daymark, black vertical stripe. 20.1	Visible in line of range. Year round. Chart:4432
1606 H1950	Havre de Mingan Western Entrance range	On shore. 50 17 25.2 064 00 39.7	F G	7.0	16	Skeleton tower, orange daymark, black vertical stripe. 6.3	Visible in line of range. Year round.
1607 H1950.1		065°47' 420.7m from front.	F G	21.2	16	Square skeleton tower, two orange daymarks, black vertical stripe. 15.5	Visible in line of range. Year round. Chart:4432
1607.3	<i>Baie Mingan West Cardinal light and bell buoy</i>	50 16 39.2 064 02 39.6	Q(9) W 15s	<i>Yellow, black and yellow, marked "BMING".</i>	<i>Seasonal.</i> Chart:4432
1608 H1958	Îles aux Perroquets	Minganie on NW. island. 50 13 14.1 064 12 24.1	Fl W 5s	24.0	12	White octagonal tower, red upper portion. 12.3	Flash 1 s; eclipse 4 s. Obscured by île Mingan between 269° and 292°. Operates at night only. Seasonal. Chart:4432 Edn 08/10 (Q10-090) Edn 05/11 (Q11-043)
1614.5 H1975	Rivière-au- Tonnerre	50 16 25.3 064 46 50.7	F R	10.0	6	Square skeleton tower, 2 orange and black rectangular daymarks. 6.5	Operates at night only. Seasonal. Chart:4026 Edn 10/11 (Q11-114)
1614.7	<i>Rivière-au- Tonnerre light and bell buoy RAT</i>	50 15 49.6 064 46 47.5	Mo(A) W 6s	<i>Red and white vertical stripes, marked "RAT".</i>	<i>Seasonal.</i> Chart:4026
1615 H1974	Rivière-au- Tonnerre range	50 16 38.2 064 46 47.6	F G	19.0	16	Square skeleton tower, orange daymark, black vertical stripe. 9.4	Visible in line of range. Seasonal.
1616 H1974.1		359°50' 119.1m from front.	F G	25.7	16	Square skeleton tower, orange daymark, black vertical stripe. 10.9	Visible in line of range. Seasonal. Chart:4026 Edn 10/11 (Q11-114)
1617 H1978	Sheldrake	E. of Rivière Sheldrake. 50 15 49.1 064 54 29.1	Fl R 6s	16.4	4	Square skeleton tower, orange rectangular daymark. 5.0	Flash 1 s; eclipse 5 s. Operates at night only. Seasonal. Chart:4026 Edn 09/11 (Q11-087)

ATLANTIC COAST – List of Lights, Buoys and Fog Signals

No.	Name	Position ----- Latitude N. Longitude W.	Light Characteristics	Focal Height in m. above water	Nomi- nal Range	Description ----- Height in meters above ground	Remarks ----- Fog Signals
ST. LAWRENCE ESTUARY, GULF OF ST. LAWRENCE – RIVIÈRE DU LOUP							
1620 <i>H1770</i>	Cap-des-Rosiers- Est Wharf	On outer end of jetty. 48 50 18.8 064 12 46.4	Iso R 2s	7.6	4	Pipe swing pole. 6.3	Operates at night only. Seasonal. Chart:4485 Edn 08/12 (Q12-081)
1621 <i>H1768</i>	Cap-des-Rosiers	On cape. 48 51 22.5 064 12 03.8	Oc W 20s	41.5	24	White cylindrical tower. 34.1	Flash 15 s; eclipse 5 s. Year round. Chart:4485
1629 <i>H1782</i>	Rivière au Renard	On outer end of wharf. 48 59 52.4 064 22 59.9	Fl G 5s	8.4	19	Square skeleton tower. 6.4	Flash 1 s; eclipse 4 s. Omnidirectional. Seasonal. Chart:1230 Edn 10/11 (Q11-114) Edn 06/15 (Q15-044) Edn 01/24
1639 <i>H1798</i>	Anse-à-Valleau East	49 04 49.9 064 32 42.2	Iso R 2s	16.9	6	Square skeleton tower. 6.6	Operates at night only. Seasonal. Chart:4026 Edn 10/11 (Q11-114)
1640 <i>H1800</i>	Anse-À-Valleau	49 05 15.4 064 33 34.3	Fl W 10s	95.5	21	Skeleton tower. 33.5	Flash 1 s; eclipse 9 s. Year round. Chart:4026 Edn 06/12 (Q12-061)
1641	<i>Baie-de- Cloridorme light buoy CLOR1</i>	<i>Off the wharf. 49 11 15.2 064 50 40</i>	<i>Mo(A) W 6s</i>	<i>.....</i>	<i>.....</i>	<i>Red and white vertical stripes, marked "CLOR1".</i>	<i>Seasonal.</i> Chart:4026
1641.3	<i>Baie-de- Cloridorme light buoy CL1</i>	<i>49 11 11.9 064 50 35.1</i>	<i>Fl G 4s</i>	<i>.....</i>	<i>.....</i>	<i>Green, marked "CL1".</i>	<i>Seasonal.</i> Chart:4026 Edn 08/10 (Q10-024)
1641.7	<i>Baie-de- Cloridorme light buoy CL3</i>	<i>49 11 05.3 064 50 50.9</i>	<i>Fl G 4s</i>	<i>.....</i>	<i>.....</i>	<i>Green, marked "CL3".</i>	<i>Seasonal.</i> Chart:4026 Edn 08/10 (Q10-041)
1642 <i>H1808</i>	Cloridorme range	Close to cliff edge. 49 10 50.5 064 50 51.1	F R	10.9	16	Square skeleton tower, orange rectangular daymark, black vertical stripe. 4.8	Visible in line of range. Operates at night only. Seasonal.
1643 <i>H1808.1</i>		196°25' 73.8m from front.	F R	22.1	16	Square skeleton tower, orange rectangular daymark, black vertical stripe. 7.9	Visible in line of range. Operates at night only. Seasonal. Chart:4026 Edn 10/11 (Q11-114) Edn 08/12 (Q12-079, 080)
1644 <i>H1811</i>	Cloridorme	On outer end of wharf. 49 11 09.1 064 50 51.5	Fl G 6s	8.8	5	Square skeleton tower. 8.0	Flash 1 s; eclipse 5 s. Operates at night only. Seasonal. Chart:4026 Edn 10/11 (Q11-114)

ATLANTIC COAST – List of Lights, Buoys and Fog Signals

No.	Name	Position ----- Latitude N. Longitude W.	Light Characteristics	Focal Height in m. above water	Nomi- nal Range	Description ----- Height in meters above ground	Remarks ----- Fog Signals
-----	------	--	--------------------------	--	-----------------------	--	---------------------------------

ST. LAWRENCE ESTUARY, GULF OF ST. LAWRENCE – RIVIÈRE DU LOUP

1649 H1826	Grande-Vallée Wharf	On outer end of wharf. 49 13 47.2 065 08 00	Fl G 6s	10.0	6	Square skeleton tower. 8.0	Flash 1 s; eclipse 5 s. Operates at night only. Seasonal. Chart:1229 Edn 10/11 (Q11-114)
1650	Rivière Madeleine light buoy RM1	Rivière Madeleine Harbour. 49 14 37.5 065 17 20.8	Q G 1s	Green, marked "RM1".	Seasonal. Chart:4026
1651 H1828	Cap de la Madeleine	On cape. 49 15 03.5 065 19 32.3	Fl(3) W 27s	44.5	20	White cylindrical tower. 16.8	Flash 0.18 s; eclipse 4.32 s; flash 0.18 s; eclipse 4.32 s; flash 0.18 s; eclipse 17.82 s. Privately maintained by l'Association Touristique Madeleine. Year round. Chart:4026
1651.5	Mont-Louis Cautionary light buoy WML	At the end of Saint- Maxime-du-Mont- Louis E. wharf. 49 14 15.3 065 43 40.7	Fl Y 4s	Yellow, marked "WML".	Seasonal. Chart:1230 Edn 08/19 (Q19-100, 111)
1652.5	Mont-Louis	49 13 44.9 065 43 56.7	Iso R W G 4s	6.7	11	Skeleton tower, red and white rectangular daymark. 3.2	Visible over an arc of 015°; red from 168.5° to 174°; white from 174° to 178°; green from 178° to 183.5°. Operates 24 h. Seasonal (in place year round). Chart:1230 Edn 11/20 (Q20-169) Edn 01/21 (Q20-238)
1654	Mont Louis ODAS light buoy MLS 45138	Off Mont-Louis. 49 32 20.8 065 42 38.5	Fl(5) Y 20s	Yellow, marked "MLS 45138".	Seasonal. Chart:4026 Edn 03/15 (Q14-037)
1656	ODAS light buoy IML-7	Off La Martre. 49 14 30 066 12 00	Fl(5) Y 20s	Yellow, marked "IML-7".	Seasonal. Chart:4026 Edn 05/11 (Q11-049)
1657 H1842	La Martre	On S. shore. 49 12 22.1 066 10 17.1	Fl(4) W 30s	39.6	17	Red octagonal tower, white vertical stripe. 19.2	Flash 2 s; eclipse 3 s; flash 2 s; eclipse 3 s; flash 2 s; eclipse 3 s; flash 2 s; eclipse 13 s. Emergency light. Privately maintained. Year round. Chart:4026 Edn 08/10 (Q10-091, 092)

**Baie des Sept Îles and
Archipel des Sept Îles**

1658 H1990	Île du Corossol	On island. 50 05 20.2 066 22 36.9	Fl W 2.5s	12	Skeleton tower. 18.3	Flash 0.1 s; eclipse 2.4 s. Operates at night only. Year round. Chart:1220
---------------	-----------------	---	-----------	-------	----	-------------------------	--

ATLANTIC COAST – List of Lights, Buoys and Fog Signals

No.	Name	Position ----- Latitude N. Longitude W.	Light Characteristics	Focal Height in m. above water	Nomi- nal Range	Description ----- Height in meters above ground	Remarks ----- Fog Signals
-----	------	--	--------------------------	--	-----------------------	--	---------------------------------

ST. LAWRENCE ESTUARY, GULF OF ST. LAWRENCE – RIVIÈRE DU LOUP

1659 H1993	Île Grande-Basque	On W. extremity of island. 50 09 10.4 066 22 38.6	Fl W 6s	12.1	7	Square skeleton tower. 6.5	Flash 1 s; eclipse 5 s. Operates at night only. Year round. Chart:1220 Edn 02/13 (Q12-147)
1660 H1992.5	Pointe au Corbeau	On point. 50 09 03 066 25 29.3	Fl G 6s	17.2	6	Square skeleton tower, orange rectangular daymark. 6.4	Flash 1 s; eclipse 5 s. Operates at night only. Year round. Chart:1220
1661	Pointe à la Marmite light buoy D11	N. of point. 50 10 17.2 066 25 45.9	Fl G 4s	Green, marked "D11".	Seasonal. Chart:1220
1662	Basques Est light buoy BASQE	50 10 55.3 066 21 43.7	Fl (2+1) G 6s	Green, red and green, marked "BASQE".	(Winter spar.) Year round. Chart:1220
1662.3	Pointe aux Basques light buoy D4	50 11 02.4 066 21 50.3	Fl R 4s	Red, marked "D4".	Seasonal. Chart:1220
1662.5	Récif du Basque North light buoy D7	50 11 00.7 066 22 15.2	Fl G 4s	Green marked "D7".	(Winter spar.) Year round. Chart:1220
1663	Récif du Basque light and bell buoy D6	Off W. limit of reef. 50 10 52.2 066 21 57.9	Fl R 4s	Red, marked "D6".	Seasonal. Chart:1220
1663.5	Basque Ouest light buoy BASQO	50 10 47.9 066 22 36.3	Fl (2+1) R 6s	Red, green and red, marked "BASQO".	(Winter spar.) Year round. Chart:1220
1663.7 H1994.6	Sept-Îles, Iron Ore range No. 2	Dock no. 2. 50 11 20.3 066 22 14.8	Iso Y 4s	13.6	Mast, orange daymark with black vertical stripe. 12.1	Private aid. Privately maintained by Iron Ore Company of Canada. Visible in line of range. Operates 24 h. Year round.
1663.71 H1994.61		N. of Pointe aux Basques. 121°48' 495.8 m from front.	Iso Y 4s	25.3	Mast, orange daymark with black vertical stripe. 23.8	Private aid. Privately maintained by Iron Ore Company of Canada. Visible in line of range. Operates 24 h. Year round. Chart:1220 Edn 01/20 (Q19-184, 185) Edn 03/21 (Q21-014, 015) Edn 06/22 (Q22-018, 019)

ATLANTIC COAST – List of Lights, Buoys and Fog Signals

No.	Name	Position ----- Latitude N. Longitude W.	Light Characteristics	Focal Height in m. above water	Nomi- nal Range	Description ----- Height in meters above ground	Remarks ----- Fog Signals
ST. LAWRENCE ESTUARY, GULF OF ST. LAWRENCE – RIVIÈRE DU LOUP							
1664 H1994	Sept-Îles, Iron Ore range	Dock no. 5. 50 11 41.8 066 22 35.3	Iso G 4s	19.1	Cylindrical mast, orange daymark with black vertical stripe. 17.7	Private aid. Privately maintained by Iron Ore Company of Canada. Visible in line of range. Operates 24 h. Year round.
1665 H1994.1		097°41' 280.2 m from front.	Iso G 4s	34.6	Cylindrical mast, orange daymark with black vertical stripe. 33.2	Private aid. Privately maintained by Iron Ore Company of Canada. Visible in line of range. Operates 24 h. Year round.
Chart:1220 Edn 06/22 (Q22-015, 016)							
1666 H1994.4	Sept-Îles Oil Tanker Wharf FQ	On dolphin. 50 11 47.4 066 22 55.4	Iso W 6s	10.9	9	Mast, orange rectangular daymark. 8.1	Flash alternately. Privately maintained. Year round.
			Iso R 2s	8.5		
				Iso R 2s	7.9	
Chart:1220 Edn 10/11 Edn 01/12 Edn 10/16 (Q15-175)							
1666.05	Terminal des croisières	W. end of dolphin. 50 11 50.6 066 23 03.9	Iso R 2s	2	Mast.	Maintained by the Sept-Îles Port Authority. Year round.
Chart:1220 Edn 12/12 (Q11-131) Edn 03/16 (Q15-177) Edn 05/17							
1666.07	Sept-Îles, Terminal des croisières	East end of Duc d'Albe, section 12. 50 11 50.6 066 22 48.7	Iso W 2s	Mast.	Privately maintained. Year round.
Chart:1220 Edn 11/16 (Q16-156)							
1666.1	Havre de pêche Sept-Îles	On end of breakwater. 50 11 56.1 066 23 00.4	Iso G 2s	3.7	3	Mast.	Operates at night only. Year round.
Chart:1220							
1666.3 H1994.3	Sept-Îles Marina Entrance West Breakwater	On end of breakwater. 50 12 04.6 066 23 10.1	Iso W 2s	4.5	5	Pyramid tower.	Private aid. Operated by Club nautique de Sept-Îles Inc. Year round.
Chart:1220 Edn 11/22 (Q22-075)							
1666.5 H1994.34	Marina Sept-Îles West Breakwater	50 12 11.7 066 23 17.4	F W	4.8	Pyramid tower. 1.8	Privately operated by Club nautique de Sept-Îles Inc. Operates at night only. Year round.
Chart:1220							
1667 H1994.2	Sept-Îles Wharf	On wharf extension. 50 12 21.6 066 23 32.7	Iso G 2s	13.2	6	Skeleton tower. 12.5	Operates at night only. Year round.
Chart:1220							
1670.4	Pointe Noire light buoy D15	50 09 47.2 066 27 23	Q G 1s	Green, marked "D15".	(Winter spar.) Year round.
Chart:1220							

ATLANTIC COAST – List of Lights, Buoys and Fog Signals

No.	Name	Position ----- Latitude N. Longitude W.	Light Characteristics	Focal Height in m. above water	Nomi- nal Range	Description ----- Height in meters above ground	Remarks ----- Fog Signals
-----	------	--	--------------------------	--	-----------------------	--	---------------------------------

ST. LAWRENCE ESTUARY, GULF OF ST. LAWRENCE – RIVIÈRE DU LOUP

1671.2 H1997.4	Pointe-Noire Wharf range	50 09 55.3 066 28 55.5	Iso Y 2s	18.6	On building.	Maintained by the Canadian Port Authority. Visible in line of range. Operates 24 h. Year round.
1671.3 H1997.41		179°59' 173.3 m from front.	Iso Y 2s	26.6	On building.	Maintained by the Canadian Port Authority. Visible in line of range. Operates 24 h. Year round.
							Chart:1220 Edn 02/16 (Q15-183, 184) Edn 02/19
1672 H1997.6	Pointe Noire Ore Terminal West	W. end of Minière Wabush wharf. 50 09 55.4 066 29 10.1	Fl R 4s	5.2	6	Black cylindrical mast. 2.7	Privately maintained by Wabush Mines. Year round.
							Chart:1220
1672.1 H1997.5	Pointe-Noire, Anse-du-Portage Ste-Marguerite Sector	50 09 47.1 066 29 12.3	F AI RW AI GW	R W G	Skeleton skeleton tower.	Maintained by the Canadian Port Authority. Red from 202° 41'47" to 206° 56'47"; AI RW from 206° 56'47" to 210° 56'47"; white from 210° 56'47" to 216° 56'47"; AI GW from 216°56'47" to 220°56'47"; green from 220°56'47" to 225°11'47". White sector indicates preferred channel. Year round. Operates 24 h.
							Chart:1220 Edn 02/10 Edn 02/16 (Q15-182)
1672.3 H1997.7	Pointe Noire Railway Ferry Wharf	NE. end of dolphin. 50 09 39.1 066 27 24.2	Iso Bu 2s	5.0	Maintained by Port Authority. Year round.
							Chart:1220 Edn 01/12 Edn 04/12 (Q12-017) Edn 12/16 (Q16-181)
1672.4 H1997.8	Quai de Pointe Noire (La Relance) range	50 09 33.9 066 27 37.4	Iso R 2s	Cylindrical mast, red daymark, white vertical stripe.	Maintained by the Canadian Port Authority. Visible on line of range. Year round. Operates 24 h.
1672.5 H1997.81		192°42' 272m from front.	Iso R 2s	On silo, red daymark, white vertical stripe.	Maintained by the Canadian Port Authority. Visible on line of range. Year round. Operates 24 h.
							Chart:1220 Edn 02/16 (Q15-181, 178)

ATLANTIC COAST – List of Lights, Buoys and Fog Signals

No.	Name	Position ----- Latitude N. Longitude W.	Light Characteristics	Focal Height in m. above water	Nomi- nal Range	Description ----- Height in meters above ground	Remarks ----- Fog Signals	
ST. LAWRENCE ESTUARY, GULF OF ST. LAWRENCE – RIVIÈRE DU LOUP								
1672.7	Sept-Îles, Pointe Noire	Section 35, West end. 50 10 05.9 066 28 15.7	Iso R 1s	6	Cylindrical mast.	Privately maintained. Year round. Chart:1220 Edn 11/16 (Q16-147)	
1672.9	Sept-Îles, Pointe Noire	Section 35, East end. 50 10 01.5 066 27 56.4	Iso G 1s	6	Cylindrical mast.	Privately maintained. Year round. Chart:1220 Edn 11/16 (Q16-148)	
1673	Pointe Noire Ore Terminal West light buoy D20	NW. of wharf. 50 10 06.2 066 29 27.9	Fl R 4s	Red, marked "D20".	(Winter spar.) Year round. Chart:1220	
1674 H1991	West Rocks Dequen	At West Rocks. 50 07 16.3 066 25 58.1	Fl R 6s	12.4	6	Square skeleton tower. 6.1	Flash 1 s; eclipse 5 s. Operates at night only. Year round. Chart:1220	
1675 H1992	Pointe à la Chasse	On point. 50 07 38.9 066 27 07.9	Fl W 6s	12.2	8	Square skeleton tower. 6.4	Flash 1 s; eclipse 5 s. Operates at night only. Year round. Chart:1220	
1676 H1999	Québec Rayonier range	50 01 05.4 066 48 56.9	F W	9.6	19	Triangular skeleton tower, orange slatwork daymark, black vertical stripe. 7.3	Visible in line of range. Privately maintained by the Municipality of Port Cartier. Year round.
1676.1 H1999.1		005°25' 368.3m from front.	F W	19.2	19	Triangular skeleton tower, orange slatwork daymark, black vertical stripe. 10.3	Visible in line of range. Privately maintained by the Municipality of Port Cartier. Year round. Chart:1226
1677	Town of Port-Cartier West Light	Town wharf. 50 00 53.7 066 48 50.4	F W	Private aid. Year round. Chart:1226 Edn 06/18 (Q18-030, 083)	
1677.2	Town of Port-Cartier East Light	Town wharf. 50 00 53.5 066 48 50.0	F W	Private aid. Year round. Chart:1226 Edn 06/18 (Q18-031, 084)	
1677.4	Québec Rayonier light buoy KA13	50 00 48.7 066 49 02.5	Fl G 4s	Green, marked "KA13".	(Winter spar.) Year round. Chart:1226	
1677.6	Québec Rayonier light buoy KA12	50 00 48.8 066 48 56.1	Fl R 4s	Red, marked "KA12".	(Winter spar.) Year round. Chart:1226	

ATLANTIC COAST – List of Lights, Buoys and Fog Signals

No.	Name	Position ----- Latitude N. Longitude W.	Light Characteristics	Focal Height in m. above water	Nomi- nal Range	Description ----- Height in meters above ground	Remarks ----- Fog Signals
-----	------	--	--------------------------	--	-----------------------	--	---------------------------------

ST. LAWRENCE ESTUARY, GULF OF ST. LAWRENCE – RIVIÈRE DU LOUP

1678 H2002	Port-Cartier range	50 02 09.2 066 46 49.9	F G	50.7	Skeleton tower, yellow diamond daymark, black cross.	Visible in line of range. Privately maintained by Compagnie Minière Québec Cartier. Year round.
1679 H2002.1		016°34' 513.2m from front.	F G	88.4	Skeleton tower, orange rectangular daymark, black vertical stripe. 23.2	Visible in line of range. Privately maintained by Compagnie Minière Québec Cartier. Year round.
							Chart:1226
1680	Port-Cartier Entrance light and bell buoy PTCAR	50 00 12.3 066 47 44.1	Mo(A) W 6s	Red and white vertical stripes, marked "PTCAR".	Privately maintained. (Winter spar.) Year round.
							Chart:1226
1681 H2000	Port-Cartier Entrance East	50 01 43.4 066 46 56	Fl R 3s Fl R 2s	12.5	6	Mast. 4.9	Flash 0.5 s; eclipse 2.5 s. Operates at night only. Radar reflector. Privately maintained by Compagnie Minière ArcelorMittal Mines Canada. Year round.
							Whistle - Blast 3.s; sil. 27.s.
							Chart:1226 Edn 06/10 (Q10-027)
1682 H2001	Port-Cartier Entrance West	50 01 42.5 66 47 07.2	Fl G 3s	12.2	6	Mast. 4.6	Flash 0.5 s; eclipse 2.5 s. Operates at night only. Radar reflector. Privately maintained by Compagnie Minière ArcelorMittal Mines Canada. Year round.
							Chart:1226 Edn 06/10 (Q10-028)
1682.4	Petite-Tourelle	At the end of breakwater. 49 10 11.7 066 22 19.6	Iso R 2s	3	Cylindrical mast. 7.6	Private aid. Seasonal.
							Chart:4026 Edn 03/21 (Q20-226)
1682.6 H1846	Petite-Tourelle range	At entrance of wharf. 49 10 02.3 066 22 24.6	F G	15.5	16	Square skeleton tower, orange daymark, black vertical stripe. 10.9	Visible in line of range. Seasonal.
1682.7 H1846.1		204°55' 90.6m from front.	F G	25.8	16	Square skeleton tower, orange daymark, black vertical stripe. 9.4	Visible in line of range. Seasonal.
							Chart:4026 Edn 10/11 (Q11-114)
1683 H1852	Sainte-Anne-des-Monts	On outer end of wharf. 49 08 06.1 066 29 05.0	Iso R 2s	9.9	7	Square skeleton tower. 8.1	Omnidirectional. Seasonal.
							Chart:1230 Edn 08/10 Edn 10/11 (Q11-114) Edn 12/18 (Q18-152)

ATLANTIC COAST – List of Lights, Buoys and Fog Signals

No.	Name	Position ----- Latitude N. Longitude W.	Light Characteristics	Focal Height in m. above water	Nomi- nal Range	Description ----- Height in meters above ground	Remarks ----- Fog Signals
ST. LAWRENCE ESTUARY, GULF OF ST. LAWRENCE – RIVIÈRE DU LOUP							
1683.1 H1854	Sainte-Anne-des-Monts harbour, North Breakwater	49 08 05.2 066 29 17.0	Fl R 6s	3.8	3	Mast. 2.0	Flash 1 s; eclipse 5 s. Seasonal. Chart:1230 Edn 01/24 (Q23-153)
1683.2 H1853	Sainte-Anne-des-Monts Harbour, South Breakwater	49 08 01.6 066 29 17.2	Fl G 6s	3.4	3	Mast. 3.0	Flash 1 s; eclipse 5 s. Seasonal. Chart:1230 Edn 01/24 (Q23-152)
1685 H1860	Cap-Chat	NE. point of cap, Gaspésie. 49 05 20.4 066 44 28	Fl W 6s	41.4	15	White square tower, red upper portion. 9.5	Flash 1 s; eclipse 5 s. Privately maintained by le Parc Récréotouristique du rocher Cap Chat. Emergency light. Year round. Chart:1236 Edn 04/10 (Q09-096) Edn 04/11 (Q11-041)
1685.2	Cap-Chat light buoy HA2	49 05 56.5 066 41 28.4	Fl R 4s	Red spar, marked "HA2".	Seasonal. Chart:1230 Edn 05/14 (Q14-025)
1685.1	Cap-Chat light buoy HA1	49 05 58.1 066 41 28.4	Fl G 4s	Green spar, marked "HA1".	Seasonal. Chart:1230 Edn 05/14 (Q14-026)
1685.3	Cap-Chat Breakwater	Gaspésie. 49 06 01.7 066 41 15.7	Fl R 6s	18.0	8	Square skeleton tower. 15.7	Flash 1 s; eclipse 5 s. Operates at night only. Seasonal. Chart:1230 Edn 02/11 (Q10-147) Edn 10/11 (Q11-114) Edn 04/16 (Q16-045)
1686 H2010	Île du Grand Caoui	Near point of island. 49 49 35.3 067 00 21.4	Fl W 6s	45.1	8	White octagonal tower with red top. 14.3	Flash 1 s; eclipse 5 s. Omnidirectional. Year round. Chart:1226 Edn 01/24 (Q23-149)
1692	Godbout light buoy K14	Off Godbout. 49 17 45.2 067 36 08	Fl R 4s	Red, marked "K14".	Seasonal. Chart:1236
1692.5 H2027	Godbout Ferry Wharf	On ferry wharf. 49 19 21.2 067 35 28.0	Iso R 2s	11.3	4	Square skeleton tower.	Privately maintained by the Société des Traversiers du Québec. Year round. Chart:1236 Edn 01/24
1697 H2031	Les Méchins East	49 00 16.4 066 58 24.4	Fl R 6s	7.9	5	Square skeleton tower. 6.5	Flash 1 s; eclipse 5 s. Operates at night only. Seasonal. Chart:1230 Edn 08/10

ATLANTIC COAST – List of Lights, Buoys and Fog Signals

No.	Name	Position ----- Latitude N. Longitude W.	Light Characteristics	Focal Height in m. above water	Nomi- nal Range	Description ----- Height in meters above ground	Remarks ----- Fog Signals
-----	------	--	--------------------------	--	-----------------------	--	---------------------------------

ST. LAWRENCE ESTUARY, GULF OF ST. LAWRENCE – RIVIÈRE DU LOUP

1698 H2032	Le Gros Méchins	On NE. dolphin. 49 00 26.8 066 58 27.4	Fl Y 4s	6.1	5	Square skeleton tower. 6.6	Private aid. Privately maintained by Verreault Navigation Inc. Seasonal. Chart:1230 Edn 06/22 (Q22-006)
1702	Matane light buoy MATAN	48 51 38.0 067 32 22.0	Mo(A) W 6s	Red and white vertical stripes, marked "MATAN".	Privately maintained by Club de Yacht de Matane Inc. Seasonal. Chart:1236 Edn 11/15 (G15-102)
1703	Rivière Matane - West Breakwater	48 51 21.4 067 32 07.9	Fl R 5s	5.7	Mast.	Flash 1 s; eclipse 4 s. Privately maintained by the City of Matane. Operates at night only. Seasonal. Chart:1236
1703.5	Matane Sector	48 51 07 067 31 52.8	Oc R W G 4s	6.2	On bridge.	Flash 3 s; eclipse 1 s. Red from 128°12' to 148°12'; white from 148° 12' to 152°12'; green from 152°12' to 172°12'. White sector indicates preferred channel. Privately maintained by the City of Matane. Operates at night only. Seasonal. Chart:1236
1704	Rivière Matane - East Breakwater	48 51 22.8 067 32 04.1	Fl G 5s	5.7	Mast.	Flash 1 s; eclipse 4 s. Privately maintained by the City of Matane. Operates at night only. Seasonal. Chart:1236
1705.4 H2043	Port de Matane East Breakwater	On outer end of E. breakwater. 48 50 49.7 067 34 33.1	Fl G 6s	10.2	16	Square skeleton tower.	Flash 1 s; eclipse 5 s. Operates 24 h. Year round. Chart:1236 Edn 02/21 (Q20-161)
1705.5 H2044	Matane Railway Ferry Wharf	48 50 37.9 067 34 25.2	F R 4s	7.2	7	Square skeleton tower. 3.1	Privately maintained by Société des traversiers du Québec. Year round. Chart:1236 Edn 01/12
1705.55	Port de Matane Pile 1	48 50 33.3 067 34 24.1	Fl Y 4s	4.7	Post.	Private aid. Operates 24 h. Seasonal (in place year round). Chart:1236 Edn 10/18 (Q18-068)
1705.6 H2042	Port de Matane West Breakwater	On outer end of W. breakwater. 48 50 56.5 067 34 39.6	Fl R 4s	10.9	9	Square skeleton tower.	Flash 1 s; eclipse 3 s. Year round. Chart:1236 Edn 02/21 (Q20-160)

ATLANTIC COAST – List of Lights, Buoys and Fog Signals

No.	Name	Position ----- Latitude N. Longitude W.	Light Characteristics	Focal Height in m. above water	Nomi- nal Range	Description ----- Height in meters above ground	Remarks ----- Fog Signals
ST. LAWRENCE ESTUARY, GULF OF ST. LAWRENCE – RIVIÈRE DU LOUP							
1707 H2048	Pointe Mitis (Petit Mitis)	On point. 48 40 49.2 068 02 02.5	Fl(3) W 7.5s	21.0	Hexagonal tower. 24.9	Flash 0.25 s; eclipse 1 s; flash 0.25 s; eclipse 1 s; flash 0.25 s; eclipse 4.75 s. Night emergency light. Privately maintained by the Municipality of Mitis-sur-Mer. Year round.
							Chart:1236
1707.9	Rimouski ODAS light buoy IML-4	48 40 00 068 35 00	Fl(5) Y 20s	Yellow, marked "IML-4".	Seasonal.
							Chart:1236
1709 H2050	Pointe Saint-Panrace	On extremity of point. 49 15 14.2 068 04 41.0	Fl W 6s	25.3	8	Square skeleton tower, orange rectangular daymark. 11.0	Flash 1 s; eclipse 5 s. Omnidirectional. Year round.
							Chart:1226 Edn 01/24 (Q23-146)
1710 H2050.5	Baie des Anglais range	On point, N. extremity Baie des Anglais. 49 16 08 068 07 44.6	F G	27.1	Skeleton tower, orange daymark, black vertical stripe. 15.5
1711 H2050.6		312°19' 220.1m from front.	F G	38.3	Skeleton tower, orange daymark, black vertical stripe. 3.0
							Chart:1226
1712 H2051	Anse du Moulin range	E. of silos. 49 15 16.3 068 08 03.7	F R	36.3	Mast, white daymark, red vertical stripe.
1713 H2051.1		237°18' 229.4m from front.	F R	67.4	Square skeleton tower, white daymark, red vertical stripe. 4.4
							Chart:1226
1713.5	Anse du Moulin light buoy KD6	49 15 06.2 068 07 51.3	Fl R 4s	Red, marked "KD6".	(Winter spar.) Year round.
							Chart:1226
1714 H2052	Anse du Moulin, Alcoa range	Fixed on top of a tank. 49 14 51.3 068 08 17.2	Fl R 3.5s	34.1	Orange square daymark, white vertical stripe.	Private aid. Privately maintained by Alcoa Canada. Flash 0.6 s; eclipse 2.9 s. Year round.
1715 H2052.1		239°17' 182.2 m from front.	Iso R 10s	59.6	Orange square daymark, white vertical stripe.	Private aid. Privately maintained by Alcoa Canada. Visible in line of range. Year round.
							Chart:1226 Edn 04/20 (Q20-038, 039)

ATLANTIC COAST – List of Lights, Buoys and Fog Signals

No.	Name	Position ----- Latitude N. Longitude W.	Light Characteristics	Focal Height in m. above water	Nomi- nal Range	Description ----- Height in meters above ground	Remarks ----- Fog Signals
-----	------	--	--------------------------	--	-----------------------	--	---------------------------------

ST. LAWRENCE ESTUARY, GULF OF ST. LAWRENCE – RIVIÈRE DU LOUP

1715.5	Anse du Moulin light buoy KD7	Baie Comeau. 49 14 54.7 068 07 49.1	Fl G 4s	Green, marked "KD7".	Seasonal. Chart:1226 Edn 01/24 (Q23-148)
1715.7 H2055	Baie-Comeau Ferry	In harbour. 49 14 03.3 068 07 56.5	F R	5.2	7	Square tower. Privately maintained by La Société des traversiers du Québec. Omnidirectional. Year round. Chart:1226 Edn 01/24
1716 H2054	Baie-Comeau	On outer end of wharf. 49 14 09.1 068 07 43.3	Fl R 6s	12.4	17	Skeleton tower. 9.6	Flash 1 s; eclipse 5 s. Year round. Chart:1226
1716.2	Marina Baie- Comeau Entrance, West breakwater	On outer end of West breakwater. 49 13 42.3 068 08 03.8	F Bu	6.6	On support. 1.2 Privately maintained by le Club nautique de Baie-Comeau Inc. Operates at night only. Seasonal. Chart:1226 Edn 09/10 (Q10-134)
1716.4	Marina Baie- Comeau Entrance, East breakwater	On outer end of East breakwater. 49 13 42.4 068 08 00.2	F Bu	7.7	On support. 1.2 Privately maintained by le Club nautique de Baie-Comeau Inc. Operates at night only. Seasonal. Chart:1226 Edn 09/10 (Q10-135)
1716.5	Club nautique de Baie-Comeau light buoy KC1	49 13 42.3 068 07 54.2	Fl G 3s	Green, marked "KC1".	Flash 0.5 s; eclipse 2.5 s. Private aid. Privately maintained by le Club nautique de Baie-Comeau. Seasonal. Chart:1226 Edn 10/12 (Q12-119) Edn 01/24
1716.6	Marina Baie- Comeau, East breakwater center	On centre of East breakwater. 49 13 44.1 068 07 54.9	F W	6.7	On support. 1.2 Privately maintained by le Club nautique de Baie-Comeau Inc. Operates at night only. Seasonal. Chart:1226 Edn 09/10 (Q10-136)
1716.8	Club nautique de Baie-Comeau light buoy KC3	49 13 40.9 068 08 01.1	Fl G 3s	Green, marked "KC3".	Privately maintained by le Club nautique de Baie-Comeau. Seasonal. Chart:1226 Edn 10/12 (Q12-120)
1717	Rivière Manicouagan light and bell buoy KD14	Off river mouth. 49 12 04.2 068 03 21.1	Fl R 4s	Red, marked "KD14".	(Winter spar.) Year round. Chart:1226
1718	Battures de Manicouagan light buoy K30	Port-Cartier. 49 03 45.2 068 08 18.1	Fl R 4s	Red, marked "K30".	Seasonal. Chart:1236 Edn. 01/24 (Q23-147)

ATLANTIC COAST – List of Lights, Buoys and Fog Signals

No.	Name	Position ----- Latitude N. Longitude W.	Light Characteristics	Focal Height in m. above water	Nomi- nal Range	Description ----- Height in meters above ground	Remarks ----- Fog Signals
ST. LAWRENCE ESTUARY, GULF OF ST. LAWRENCE – RIVIÈRE DU LOUP							
1719 H2056	Pointe de Manicouagan Racon -.- (X) X & S Band	On point. 49 06 04.4 068 11 37.8	Fl W 6s	36.1	20	Skeleton tower. 30.5	Flash 1 s; eclipse 5 s. Radar reflector. Year round. Chart:1236
1726	<i>Pointe à Michel light buoy K32</i>	<i>Off the point. 48 53 30.1 068 37 58.2</i>	<i>Fl R 4s</i>	<i>Red, marked "K32".</i>	<i>Seasonal.</i> Chart:1236
1729 H2063	Cap Colombier FR	On cape. 48 49 14.3 068 52 33.3	Fl W 6s	24.1	7	Square Skeleton tower. 9.8	Seasonal. Flash 1 s; eclipse 5 s. Chart:1236 Edn 03/15 (Q15-010) Edn 05/15 (Q14-060)
1731	<i>Port de Rimouski light and bell buoy H41</i>	<i>Channel entrance. 48 30 28.1 068 31 04.1</i>	<i>Fl G 4s</i>	<i>Green, marked "H41".</i>	<i>Seasonal.</i> Chart:1236 Edn 05/20 (Q20-069)
1732	<i>Port de Rimouski light buoy HT2</i>	<i>Quai de Rimouski approach. 48 29 32.5 068 31 11.8</i>	<i>Fl R 4s</i>	<i>Red, marked "HT2".</i>	<i>Seasonal.</i> Chart:1236 Edn 05/21 (Q21-025)
1732.2	<i>Port de Rimouski light buoy HT3</i>	<i>Quai de Rimouski approach. 48 29 25.3 068 31 07.0</i>	<i>Fl G 4s</i>	<i>Green, marked "HT3".</i>	<i>Seasonal.</i> Chart:1236 Edn 05/20 (Q20-068) Edn 05/21 (Q21-026)
1732.3	<i>Port de Rimouski light buoy HT11</i>	<i>48 28 56.7 068 31 06.7</i>	<i>Q G 1s</i>	<i>Green, marked "HT11".</i>	<i>Seasonal.</i> Chart:1236 Edn 03/23 (Q20-046)
1732.4	<i>Port de Rimouski light buoy HT10</i>	<i>Quai de Rimouski approach. 48 28 49.6 068 31 10.5</i>	<i>Q R 1s</i>	<i>Red, marked "HT10".</i>	<i>Seasonal.</i> Chart:1236 Edn 05/20 (Q20-047)
1733 H2072	Rimouski	On outer end of wharf. 48 28 52 068 31 02.1	Iso G 2s	14.4	6	Square skeleton tower. 12.6	Operates at night only. Year round. Chart:1236
1734 H2074	Rimouski Harbour range	S. of wharf. 48 28 06.0 068 31 06.1	Iso R 2s	11.2	15	Square skeleton tower, orange daymark, black vertical stripe. 11.2	Visible in line of range. Operates 24 h. Emergency mode. Year round.
1735 H2074.1	Racon -. (N) X & S Bands	178°23' 701.7 m from front.	Iso R 2s	20.6	15	Square skeleton tower, orange daymark, black vertical stripe. 18.9	Visible in line of range. Operates 24 h. Emergency mode. Year round. Chart:1236 Edn 03/10 (Q09-139, 140) Edn 04/11 (Q10-167, 168) Edn 12/18 (Q18-150, 151)

ATLANTIC COAST – List of Lights, Buoys and Fog Signals

No.	Name	Position ----- Latitude N. Longitude W.	Light Characteristics	Focal Height in m. above water	Nomi- nal Range	Description ----- Height in meters above ground	Remarks ----- Fog Signals	
ST. LAWRENCE ESTUARY, GULF OF ST. LAWRENCE – RIVIÈRE DU LOUP								
1736	Forestville light and bell buoy K38	Off entrance to Baie Laval. 48 44 30.1 068 58 28.2	Fl R 4s	Red, marked "K38".	Seasonal. Chart:1236	
1736.5	Baie Verte light buoy KE3	Forestville. 48 44 15.1 069 02 33.9	Fl G 4s	Green, marked "KE3".	Seasonal. Chart:1236 Edn 04/21 (Q21-023)	
1736.6	Baie Verte light buoy KE4	Forestville. 48 44 18.3 069 02 34.6	Fl R 4s	Red, marked "KE4".	Seasonal. Chart:1236 Edn 04/21 (Q21-024)	
1736.8	Baie Verte light buoy KE2	Forestville. 48 44 21.8 069 01 58.2	Fl R 4s	Red, marked "KE2".	Seasonal. Chart:1236 Edn 04/21 (Q21-022)	
1738 H2064	Pointe Rocheuse	On hill, E. of harbour. 48 44 21.5 069 02 53.3	Fl W 6s	20.0	8	Square skeleton tower. 15.7	Flash 2 s; eclipse 4 s. Year round. Chart:1236 Edn 09/11 (Q11-075)	
1739 H2066	Forestville range	On shore. 48 44 09.7 069 03 45	F G	17.9	16	Square skeleton tower, orange rectangular daymark, black vertical stripe. 6.3	Visible in line of range. Seasonal.
1740 H2066.1		261°34' 241.4m from front.	F G	31.9	16	Red and white square skeleton tower, orange rectangular daymark, black vertical stripe. 4.7	Visible in line of range. Seasonal. Chart:1236 Edn 10/11 (Q11-114)
1747	Pointe à Boisvert light buoy K48	SE. of the point. 48 33 00.1 069 07 18.2	Fl R 4s	Red, marked "K48".	Seasonal. Chart:1236 Edn 10/12 (Q12-123)	
1748 H2084	Île Bicquette Sector	NW. side of centre of island. 48 24 55.6 068 53 34	Fl W 2s Fl R 6s	34.1 34.1	12 5	White cylindrical tower.	White light visible from 011° through E., S. and W. to 295°. Red light visible from 192° through W., N. and E. to 116°. Red and white night light only. Seasonal. Chart:1223	
1749	Récif du Nord- Ouest light and bell buoy H47	Off reef. 48 24 27.1 068 56 05.1	Fl G 4s	Green, marked "H47".	Seasonal. Chart:1223	
1750 H2086	Île du Bic (West end)	On SW. point of island. 48 23 11.4 068 53 20.5	Fl W 6s	11.1	8	Red and white square skeleton tower, orange rectangular daymarks on 3 faces. 9.2	Flash 1 s; eclipse 5 s. Operates at night only. Seasonal. Chart:1223	
1751	Rocher Alcide North Cardinal light buoy ROALC	Off N. side of rock. 48 20 15.5 068 55 58.4	Q W 1s	Black and yellow, marked "ROALC".	Seasonal. Chart:1223	

ATLANTIC COAST – List of Lights, Buoys and Fog Signals

No.	Name	Position ----- Latitude N. Longitude W.	Light Characteristics	Focal Height in m. above water	Nomi- nal Range	Description ----- Height in meters above ground	Remarks ----- Fog Signals
-----	------	--	--------------------------	--	-----------------------	--	---------------------------------

ST. LAWRENCE ESTUARY, GULF OF ST. LAWRENCE – RIVIÈRE DU LOUP

1752	Cap à la Carre North Cardinal light buoy CALR	N. of shoal. 48 19 57.1 069 00 55.1	Q W 1s	Black and yellow, marked "CALR".	Seasonal. Chart:1320 Edn 10/12 (Q12-125)	
1753 H2088	Les Escoumins Wharf	On the portal landing, S. side. 48 20 45.2 069 23 22.6	Fl G 6s	12.2	6	On superstructure. 10.4	Flash 1 s; eclipse 5 s. Privately maintained by la Régie intermunicipale des infrastructures portuaires de Trois-Pistoles et les Escoumins. Radar reflector. Operates at night only. Seasonal. Chart:1320 Edn 02/10 (Q10-002, 004) Edn 04/10 (Q09-125) Edn 10/15	
1754 H2089	Anse aux Basques Racon -- (K) X & S Band	On shore, E. side. 48 19 07.5 069 24 46.5	Fl Y 6s	17.8	19	Square skeleton tower. 9.6	Flash 1 s; eclipse 5 s. Year round. Chart:1320 Edn 10/15	
1755	Bon Désir	48 16 19.5 069 28 07.2	Fl W 6s	46.4	18	White octagonal tower, red upper portion. 14.3	Flash 1s; eclipse 5 s. Year round. Chart:1320 Edn 10/15	
1756 H2098	Trois-Pistoles range	On outer end of wharf. 48 08 05.1 069 11 12.5	F R	8.5	6	Square skeleton tower, orange daymark, black vertical stripe. 6.9	Visible in line of range. Operates at night only. Seasonal.
1756.1 H2098.1		136°55' 241.9m from front.	F R	17.1	16	Square skeleton tower, orange daymark, black vertical stripe. 15.5	Visible in line of range. Operates at night only. Seasonal. Chart:1320 Edn 01/10 (Q09-128, 131) Edn 10/11 (Q11-114) Edn 10/15
1756.14	Trois-Pistoles light buoy HR3	48 08 26.4 069 11 40.5	Q G 1s	Green, marked "HR3".	Seasonal. Chart:1320 Edn 10/15	
1756.2	Trois-Pistoles light buoy HR2	48 08 18.3 069 11 32.5	Q R 1s	Red, marked "HR2".	Seasonal. Chart:1320 Edn 10/15	
1756.4 H2096	Île aux Basques	E. end of island. 48 08 57.1 069 14 18.4	Fl Y 6s	13.1	7	Square skeleton tower. 9.4	Flash 1 s; eclipse 5 s. Radar reflector. Operates at night only. Seasonal. Chart:1320 Edn 10/15	
1757	Grandes- Bergeronnes light buoy KJ2	Grandes- Bergeronnes entrance. 48 13 18.1 069 33 11.2	Fl R 4s	Red, marked "KJ2".	Privately maintained by Marina de Bergeronne. Seasonal. Chart:1320 Edn 10/15	

ATLANTIC COAST – List of Lights, Buoys and Fog Signals

No.	Name	Position ----- Latitude N. Longitude W.	Light Characteristics	Focal Height in m. above water	Nomi- nal Range	Description ----- Height in meters above ground	Remarks ----- Fog Signals	
ST. LAWRENCE ESTUARY, GULF OF ST. LAWRENCE – RIVIÈRE DU LOUP								
1757.1	Grandes-Bergeronnes light buoy KJ4	Grandes-Bergeronnes entrance. 48 13 37.7 069 33 20.3	Fl R 4s	Red, marked "KJ4-Marina Bergeronnes".	Privately maintained. Seasonal. Chart:1320 Edn 10/15	
1761 H2146	Île Verte	On NW. point of island. 48 03 03.9 069 25 27.3	Fl W 5s	16.5	19	White cylindrical tower. 16.8	Flash 1 s; eclipse 4 s. Year round. Chart:1320 Edn 10/15	
1762 H2148	Île Verte (East Wharf)	On S. corner of wharf. 48 02 22.4 069 24 22.7	F G	5.6	7	Square skeleton tower. 5.0	Operates at night only. Seasonal. Chart:1320 Edn 10/15
1763	Batture de l'Île Ronde light buoy HV1	L'Isle-Verte. 48 02 06.2 069 21 27.2	Fl G 4s	Green, marked "HV1".	Seasonal. Chart:N/A Edn 01/20 (Q19-114)	
1763.1	Batture de l'Île Ronde light buoy HV2	L'Isle-Verte. 48 02 00.2 069 21 33.5	Fl R 4s	Red, marked "HV2".	Seasonal. Chart:N/A Edn 01/20 (Q19-124)	
1763.15	Batture de l'Île Ronde light buoy HV3	L'Isle-Verte. 48 02 00.0 069 21 19.1	Fl G 4s	Green, marked "HV3".	Seasonal. Chart:1320 Edn 10/20 (Q20-154)	
1763.2	Batture de l'Île Ronde light buoy HV4	L'Isle-Verte. 48 01 56.1 069 21 26.6	Fl R 4s	Red, marked "HV4".	Seasonal. Chart:1320 Edn 10/20 (Q20-155)	
1763.25	Batture de l'Île Ronde light buoy HV5	L'Isle-Verte. 48 01 52.2 069 21 10.0	Fl G 4s	Green, marked "HV5".	Seasonal. Chart:1320 Edn 10/20 (Q20-156)	
1763.3	Batture de l'Île Ronde light buoy HV6	L'Isle-Verte. 48 01 49.4 069 21 16.2	Fl R 4s	Red, marked "HV6".	Seasonal. Chart:N/A Edn 01/20 (Q19-128)	
1763.35	Anse Verte light buoy HV7	L'Isle-Verte. 48 01 45.3 069 21 3.00	Fl G 4s	Green, marked "HV7".	Seasonal. Chart:1320 Edn 10/20 (Q20-157)	
1763.4	Anse Verte light buoy HV8	L'Isle-Verte. 48 01 42.5 069 21 09.0	Fl R 4s	Red, marked "HV8".	Seasonal. Chart:N/A Edn 01/20 (Q19-130)	
1763.45	Anse Verte light buoy HV9	L'Isle-Verte. 48 01 35.8 069 20 57.7	Fl G 4s	Green, marked "HV9".	Seasonal. Chart:1320 Edn 10/20 (Q20-158)	
1763.5	Anse Verte light buoy HV10	L'Isle-Verte. 48 01 34.9 069 21 02.8	Fl R 4s	Red, marked "HV10".	Seasonal. Chart:N/A Edn 01/20 (Q19-132)	

ATLANTIC COAST – List of Lights, Buoys and Fog Signals

No.	Name	Position ----- Latitude N. Longitude W.	Light Characteristics	Focal Height in m. above water	Nomi- nal Range	Description ----- Height in meters above ground	Remarks ----- Fog Signals
-----	------	--	--------------------------	--	-----------------------	--	---------------------------------

ST. LAWRENCE ESTUARY, GULF OF ST. LAWRENCE – RIVIÈRE DU LOUP

1763.6	Anse Verte light buoy HV12	L'Isle-Verte. 48 01 28.4 069 20 59.5	Fl R 4s	Red, marked "HV12".	Seasonal. Chart:1320 Edn 10/20 (Q20-159)
1766.8	Bancs de l'Île Rouge light buoy K51	NE. extremity of bank. 48 06 53.1 069 31 03.2	Q G 1s	Green, marked "K51".	Seasonal. Chart:1320 Edn 10/15
1768	Bancs de l'Île Rouge light buoy K55	NW. extremity of bank. 48 05 37.8 069 33 58.9	Fl G 4s	Green, marked "K55".	Seasonal. Chart:1203
1769	Bancs de l'Île Rouge light buoy H52	On NE. end of bank. 48 04 31.1 069 31 39.2	Fl R 4s	Red, marked "H52".	Seasonal. Chart:1320 Edn 10/15
1770 H2104	Île Rouge	On centre of island. 48 04 10.0 069 33 16.9	Fl W 10s	20.1	20	Cylindrical tower. 20.1	Flash 1 s; eclipse 9 s. Omnidirectional. Year round. Chart:1203 Edn 07/23 (Q23-034)
1771	Batture aux Alouettes light buoy K58	Saguenay River Entrance. 48 03 30.1 069 38 36.2	Q R 1s	Red, marked "K58".	(Winter spar.) Year round. Chart:1203 Edn 05/20 (Q20-033)
1772	Batture aux Alouettes light buoy K56	48 04 54.1 069 37 22.2	Fl R 4s	Red, marked "K56".	Seasonal. Chart:1203

ATLANTIC COAST – List of Lights, Buoys and Fog Signals

No.	Name	Position ----- Latitude N. Longitude W.	Light Characteristics	Focal Height in m. above water	Nomi- nal Range	Description ----- Height in meters above ground	Remarks ----- Fog Signals	
SAGUENAY RIVER								
1773 H2106	Haut-fond Prince	Rivière-du-Loup, on shoal. 48 06 29.6 069 36 51.7	Fl W 2.5s	24.6	18	White cylindrical tower with red bands.	Flash 0.1 s; eclipse 2.4 s. Omnidirectional. Year round. Chart:1203 Edn 02/24 (Q24-040)	
1774.3	<i>Rochers du Saguenay light buoy K54</i>	<i>S. of rocks.</i> 48 07 48.6 069 35 56.9	<i>Fl R 4s</i>	<i>.....</i>	<i>.....</i>	<i>Red, marked "K54".</i>	<i>Seasonal.</i> Chart:1203	
1774.5	<i>Saguenay River Entrance light buoy S3</i>	<i>At river entrance.</i> 48 06 47.1 069 37 50.2	<i>Fl G 4s</i>	<i>.....</i>	<i>.....</i>	<i>Green, marked "S3".</i>	<i>Seasonal.</i> Chart:1203	
1775	<i>Batture aux Vaches light and bell buoy S4</i>	<i>On S. side of shoal.</i> 48 07 24.1 069 37 58.2	<i>Fl R 4s</i>	<i>.....</i>	<i>.....</i>	<i>Red, marked "S4".</i>	<i>(Winter spar.)</i> <i>Year round.</i> Chart:1203	
1776	<i>Récif Bar light and bell buoy S5</i>	<i>On N. side of reef.</i> 48 06 59.9 069 39 15.8	<i>Fl G 4s</i>	<i>.....</i>	<i>.....</i>	<i>Green, marked "S5".</i>	<i>Seasonal.</i> Chart:1203	
1777	<i>Batture de la Pointe aux Vaches light buoy S8</i>	48 07 30.1 069 40 17.2	<i>Fl R 4s</i>	<i>.....</i>	<i>.....</i>	<i>Red, marked "S8".</i>	<i>Seasonal.</i> Chart:1203	
1778	<i>Îlet aux Alouettes light buoy S7</i>	48 07 11.1 069 40 30.2	<i>Fl G 4s</i>	<i>.....</i>	<i>.....</i>	<i>Green, marked "S7".</i>	<i>Seasonal.</i> Chart:1203	
1779 H2112	Pointe Noire, Saguenay range	On E. extremity of point. 48 07 23.9 069 43 00.4	F W	29.1	20	Square skeleton tower, orange trapezoidal daymark, black vertical stripe. 11.4	Visible in line of range. Emergency light. Year round.
1779.1			F G	28.8	6	11.0	Visible from 077° through E. and S. to 257°.
1780 H2112.1		On the side of the mountain. 273°05' 427.4m from front.	F W	43.5	20	Square skeleton tower, orange trapezoidal daymark, black vertical stripe. 9.1	Visible in line of range. Emergency light. Year round. Chart:1203 Edn 03/11 (Q11-003, 004, 005) Edn 04/11 Edn 11/11 (Q11-106, 107)
1781 H2108	Baie Sainte-Catherine	West side of the landing of Baie Sainte-Catherine ferry. 48 06 56.8 069 43 14	Fl G 6s	9.3	6	Red rectangular tower. 1.3	Flash 1 s; eclipse 5 s. Operates at night only. Year round. Chart:1203	
1782.5	<i>Marina de Tadoussac Hazard light buoy PRIV</i>	48 08 19.3 069 42 53.0	<i>Fl Y 4s</i>	<i>.....</i>	<i>.....</i>	<i>White and orange, marked "PRIV".</i>	<i>Privately maintained.</i> <i>Flash 1 s; eclipse 3 s.</i> <i>Operates 24 h.</i> <i>Seasonal.</i> Chart:1203 Edn 09/17 (Q17-032)	

ATLANTIC COAST – List of Lights, Buoys and Fog Signals

No.	Name	Position ----- Latitude N. Longitude W.	Light Characteristics	Focal Height in m. above water	Nomi- nal Range	Description ----- Height in meters above ground	Remarks ----- Fog Signals
SAGUENAY RIVER							
1783 H2115	Pte de l'Islet	At point. 48 08 07.3 069 42 59.4	Fl W 6s	12.0	8	Skeleton tower. 9.5	Flash 1 s; eclipse 5 s. Operates at night only. Year round. Chart:1203
1784 H2118	Anse à l'Eau	On outer end of wharf. 48 08 19.1 069 43 38.9	F G	10.8	6	Skeleton tower. 6.5	Operates at night only. Radar reflector. Year round. Chart:1203
1784.5 H2113	Anse du Portage	On outer end of wharf. 48 07 36.6 069 43 49.6	F Y	9.9	8	Skeleton tower. 6.9	Operates at night only. Year round. Chart:1203
1785 H2122	Cap de la Boule	On S. side of point. 48 08 52.7 069 48 13.1	Fl W 6s	18.0	5	Square skeleton tower. 6.6	Flash 1 s; eclipse 5 s. Operates at night only. Year round. Chart:1203 Edn 03/12 (Q11-174)
1786 H2124	Anse de Sable	W. of cove. 48 09 05.6 069 51 18.8	Fl W 6s	6.8	5	Square skeleton tower. 6.5	Flash 1 s; eclipse 5 s. Operates at night only. Year round. Chart:1203 Edn 03/12 (Q11-175)
1787 H2130	Anse à Pierrot	NW. of cove. 48 14 01.7 069 53 41.8	Fl W 6s	13.1	5	Square skeleton tower. 9.5	Flash 1 s; eclipse 5 s. Operates at night only. Year round. Chart:1203 Edn 03/12 (Q11-176)
1788 H2126	Pointe aux Crêpes	On point. 48 13 01.2 069 53 41.4	Fl G 6s	12.9	5	Square skeleton tower. 8.0	Flash 1 s; eclipse 5 s. Operates at night only. Year round. Chart:1203 Edn 03/12 (Q11-177)
1789 H2128	Anse-de-Roche	On wharf on N. shore. 48 13 05.7 069 52 30.6	Iso R 2s	6.6	7	Skeleton tower. 6.4	Operates at night only. Privately maintained by Municipalité de Sacré-Coeur. Seasonal. Chart:1203
1790 H2131	Île Saint-Louis	On N. side of island. 48 15 03.3 070 01 08.6	Fl W 6s	39.6	5	Square skeleton tower. 9.5	Flash 1 s; eclipse 5 s. Operates at night only. Year round. Chart:1203 Edn 03/12 (Q11-178)
1791 H2133	Pointe Claveau	On point. 48 15 37.7 070 06 52.4	Fl W 6s	15.3	5	Square skeleton tower. 9.5	Flash 1 s; eclipse 5 s. Operates at night only. Year round. Chart:1203 Edn 03/12 (Q11-179)

ATLANTIC COAST – List of Lights, Buoys and Fog Signals

No.	Name	Position ----- Latitude N. Longitude W.	Light Characteristics	Focal Height in m. above water	Nomi- nal Range	Description ----- Height in meters above ground	Remarks ----- Fog Signals
-----	------	--	--------------------------	--	-----------------------	--	---------------------------------

SAGUENAY RIVER

1793 Anse de Tabatière NW. of Pointe au Boeuf.
H2136 48 16 19.5
070 12 08.1

Fl W 6s 15.0 5

Square skeleton tower.
4.9

Flash 1 s; eclipse 5 s.
Operates at night only.
Year round.

Chart:1203
Edn 03/12 (Q11-180)

1794 Baie Trinité On point opposite
H2138 La Niche.
48 21 13.5
070 20 40.5

Fl W 6s 16.3 8

Skeleton tower, orange
rectangular daymark.
9.5

Flash 1 s; eclipse 5 s.
Operates at night only.
Year round.

Chart:1202

1795 Cap Rouge 48 22 28.2
H2140 070 32 06.7

Fl W 6s 14.8 5

Square skeleton tower.
8.0

Flash 1 s; eclipse 5 s.
Operates at night only.
Year round.

Chart:1202
Edn 03/12 (Q11-181)

1798 Cap à l'Est On S. extremity of
H2142 cape.
48 22 33.2
070 42 20.4

Fl W 6s 17.0 5

White octagonal tower, red
upper portion.
8.1

Flash 1 s; eclipse 5 s.
Operates at night only.
Year round.

Chart:1202
Edn 03/12 (Q11-182)

Baie des Ha! Ha! Harbour

1799 Baie des Ha!Ha!
light buoy SH9

NE. of Pte. du Fort.
48 21 24.1
070 45 42.3

Fl G 4s

.....

Green, marked "SH9".
Seasonal.

Chart:1202

1799.11 Powell Docking
Basin #2 range

48 19 57.8
070 52 25.7

Iso Y 1s

.....

Mast, yellow daymark with
black vertical stripe.
Private aid.
Flash 0.5 s; eclipse 0.5 s.
Visible 8°.
Operates 24 h.
Year round.

1799.12

099°30' 59 m
from front.

Iso Y 1s

.....

Mast, yellow daymark with
black vertical stripe.
Private aid.
Flash 0.5 s; eclipse 0.5 s.
Visible 8°.
Operates 24 h.
Year round.

Chart:1202
Edn 03/24 (Q24-111, 112)

1799.13 Powell Docking
Basin #2 range

48 19 59.3
070 52 25.3

F B

.....

Mast, yellow daymark with
black vertical stripe.
Private aid.
Visible 8°.
Operates 24 h.
Year round.

1799.14

100°18' 89 m
from front.

F B

.....

Mast, yellow daymark with
black vertical stripe.
Private aid.
Visible 8°.
Operates 24 h.
Year round.

Chart:1202
Edn 03/24 (Q24-113, 114)

ATLANTIC COAST – List of Lights, Buoys and Fog Signals

No.	Name	Position ----- Latitude N. Longitude W.	Light Characteristics	Focal Height in m. above water	Nomi- nal Range	Description ----- Height in meters above ground	Remarks ----- Fog Signals
SAGUENAY RIVER							
1799.2 H2142.3	Port-Alfred range	La Baie, Baie des Ha! Ha! 48 20 04.3 070 52 27.2	F R	15.0	On building, orange daymark with black vertical stripe. Private aid. Visible in line of range. Operates 24 h. Year round.
1799.3 H2142.31		261°46' 122.4 m from front.	F R	26.1	On building, orange daymark with black vertical stripe. Private aid. Visible in line of range. Operates 24 h. Year round. Chart:1202 Edn 07/11 (Q11-067, 068) Edn 04/24 (Q24-130, 131)
1799.4 H2142.2	Bagotville Wharf	48 20 35 070 52 33	Iso R	2s	10.7	6	Pipe Swing Pole. 8.1 Operates at night only. Year round. Chart:1202 Edn 01/11 (Q09-051)
Chicoutimi Harbour							
1799.5 H2142.8	Pointe aux Pins	W. side of the point. 48 25 08.2 070 49 52.8	Fl Y	6s	10.9	5	Square skeleton tower, orange rectangular daymark. 6.4 Flash 1 s; eclipse 5 s. Operates at night only. Year round. Chart:1202 Edn 03/12 (Q11-183)
1800.5	Poste-Saint-Martin light buoy S30	Chicoutimi Harbour. 48 25 20.7 070 52 49.0	Fl R	4s	Red, marked "S30". Seasonal. Chart:1201 Edn10/14 (Q14-061) Edn 03/24
1801 H2143		48 26 36.7 070 59 00.6	F W	24.0	15	Square tower, orange trapezoidal daymark, black vertical stripe. Visible in line of range. Seasonal.
1802 H2143.1	Poste-Saint- Martin range	287°18' 3322.3m from front.	F W	54.1	15	Square skeleton tower, orange trapezoidal daymark, black vertical stripe. 18.9 Visible in line of range. Seasonal. Chart:1201 Edn 10/11 (Q11-114) Edn 10/14 (Q14-061)
1802.4	Poste-Saint-Martin light buoy S32	Chicoutimi Harbour. 48 25 29.8 070 53 32.2	Fl R	4s	Red, marked "S32". Seasonal. Chart:1201 Edn 10/14 (Q14-061) Edn 03/24
1802.6	Light buoy S34	48 25 38.8 070 54 15.7	Fl R	4s	Red, marked "S34". Seasonal. Chart:1201 Edn 10/14 (Q14-061)
1803	Light buoy S36	Off Poste-Saint- Martin. 48 25 47.9 070 54 59.2	Fl R	4s	Red, marked "S36". Seasonal. Chart:1201 Edn 10/14 (Q14-061)
1803.5	Light buoy S37	48 25 55 070 55 45.6	Fl G	4s	Green, marked "S37". Seasonal. Chart:1201 Edn 10/14 (Q14-061)

ATLANTIC COAST – List of Lights, Buoys and Fog Signals

No.	Name	Position ----- Latitude N. Longitude W.	Light Characteristics	Focal Height in m. above water	Nomi- nal Range	Description ----- Height in meters above ground	Remarks ----- Fog Signals	
SAGUENAY RIVER								
1804	Light buoy S38	48 26 04.2 070 56 17.8	Q R 1s	Red, marked "S38".	Seasonal. Chart:1201 Edn 10/14 (Q14-061)	
1804.3	Light buoy S39	48 26 05 070 56 34	Fl G 4s	Green, marked "S39".	Seasonal. Chart:1201 Edn 10/14 (Q14-061)	
1804.5	Light buoy S40	48 26 14.1 070 56 42.8	Q R 1s	Red, marked "S40".	Seasonal. Chart:1201 Edn 10/14 (Q14-061)	
1804.7	Light buoy S42	48 26 30.7 070 57 08.6	Fl R 4s	Red, marked "S42".	Seasonal. Chart:1201 Edn 10/14 (Q14-061)	
1805 H2143.3	Rivière Valin range	E. of river mouth. 48 27 36.7 070 58 53.7	Iso W 2s	27.4	11	Trapezoidal skeleton tower, fluorescent red slatwork daymark with black vertical stripe. Fluorescent red rectangular daymark on W. side of structure. 26.2	Visible in line of range. Divergence angle of 7°. Operates 24 h. Seasonal.	
1806 H2143.31		314°02' 1020.8 m from front.	Iso W 2s	47.9	11	Square skeleton tower, fluorescent red slatwork daymark with black vertical stripe. 9.5	Visible in line of range. Operates 24 h. Seasonal. Chart:1201 Edn 10/11 (Q11-114) Edn 10/14 (Q14-061) Edn 01/18 (Q17-028, 044) Edn 06/19 (Q18-153, 154)	
1806.5	Light buoy S44	48 26 45.2 070 57 31	Fl R 4s	Red, marked "S44".	Seasonal. Chart:1201 Edn 10/14 (Q14-061)	
1808 H2143.4	Rivière du Caribou range	On N. side of Rivière Saguenay. 48 27 23.2 071 00 35.6	F W	13.2	15	Square skeleton tower, orange daymark with black vertical stripe. 12.6	Visible in line of range. Operates 24 h. Seasonal.
1809 H2143.5		283°34' 229 m from front.	F W	19.2	15	Square skeleton tower, orange trapezoidal daymark, black vertical stripe. 9.6	Visible in line of range. Seasonal. Chart:1201 Edn 10/11 (Q11-114) Edn 10/14 (Q14-061) Edn 03/24
1810	Light buoy S46	48 26 57.9 070 57 50.8	Fl R 4s	Red, marked "S46".	Seasonal. Chart:1201 Edn 10/14 (Q14-061)	

ATLANTIC COAST – List of Lights, Buoys and Fog Signals

No.	Name	Position ----- Latitude N. Longitude W.	Light Characteristics	Focal Height in m. above water	Nomi- nal Range	Description ----- Height in meters above ground	Remarks ----- Fog Signals
SAGUENAY RIVER							
1811 H2143.6	Simard range	On N. side of Rivière Saguenay. 48 26 59.1 071 01 16.7	F G	8.8	6	Square skeleton tower, orange daymark with black vertical stripe. 8.1	Visible in line of range. Operates 24 h. Seasonal.
1812 H2143.7		256°15' 212.9m from front.	F G	13.9	16	Square skeleton tower, orange trapezoidal daymark, black vertical stripe. 12.4	Visible in line of range. Seasonal. Chart:1201 Edn 10/11 (Q11-114) Edn 10/14 (Q14-061) Edn 03/24
1813	<i>Courbe de Caribou light buoy S47</i>	48 26 57.9 070 58 06	Q G 1s	<i>Green, marked "S47".</i>	<i>Seasonal.</i> Chart:1201 Ed n10/14 (Q14-061)
1813.8	<i>Rivière Caribou light buoy S50</i>	Chicoutimi Harbour. 48 27 07.1 070 58 47.3	Fl R 4s	<i>Red, marked "S50".</i>	<i>Seasonal.</i> Chart:1201 Edn 10/14 (Q14-061) Edn 03/24
1814 H2143.9	Rivière-du-Moulin Lower range	N. of river. 48 26 07.4 071 01 31.1	F G	10.6	16	Square skeleton tower, orange trapezoidal daymark, black vertical stripe. 9.4	Visible in line of range. Seasonal.
1815 H2143.91		214°46' 197.1m from front.	F G	17.6	16	Square skeleton tower, two orange trapezoidal daymarks, black vertical stripe. 7.9	Visible in line of range. Seasonal. Chart:1201 Edn 10/11 (Q11-114) Edn 10/14 (Q14-061)
1817 H2144	Rivière-du-Moulin Upper range	E. of river mouth. 48 26 01.6 071 01 42.9	F G	9.6	16	Skeleton tower, orange daymark, black vertical stripe. 6.4	Visible in line of range. Seasonal.
1818 H2144.1		081°38' 132.1m from front.	F G	17.6	16	Skeleton tower, two orange daymarks, black vertical stripe. 7.9	Visible in line of range. Seasonal. Chart:1201 Edn 10/11 (Q11-114) Edn 10/14 (Q14-061)
1820	<i>Quai Maltais light buoy S53</i>	48 27 08.5 070 59 11.8	Q G 1s	<i>Green, marked "S53".</i>	<i>Seasonal.</i> Chart:1201 Edn 10/14 (Q14-061)
1820.2	<i>Light buoy S56</i>	48 27 16.1 070 59 43.2	Fl R 4s	<i>Red, marked "S56".</i>	<i>Seasonal.</i> Chart:1201 Edn 10/14 (Q14-061)
1820.5	<i>Alignement Simard light buoy S59</i>	48 27 07.7 071 00 12.9	Q G 1s	<i>Green, marked "S59".</i>	<i>Seasonal.</i> Chart:1201 Edn 10/14 (Q14-061)
1820.6	<i>Light buoy S60</i>	48 27 08.5 071 00 28.3	Fl R 4s	<i>Red, marked "S60".</i>	<i>Seasonal.</i> Chart:1201 Edn 10/14 (Q14-061)

ATLANTIC COAST – List of Lights, Buoys and Fog Signals

No.	Name	Position ----- Latitude N. Longitude W.	Light Characteristics	Focal Height in m. above water	Nomi- nal Range	Description ----- Height in meters above ground	Remarks ----- Fog Signals
SAGUENAY RIVER							
1820.7	Rivière du Moulin downstream light buoy S61	Chicoutimi Harbour. 48 26 55.0 071 00 39.3	Q G 1s	Green, marked "S61".	Seasonal. Chart:1201 Edn 10/14 (Q14-061) Edn 03/24
1820.9	Light buoy S63	48 26 29.2 071 01 06.2	Fl G 4s	Green, marked "S63".	Seasonal. Chart:1201 Edn 10/14 (Q14-061)
1821.1	Light buoy S65	48 26 13.2 071 01 37.2	Fl G 4s	Green, marked "S65".	Seasonal. Chart:1201 Edn 10/14 (Q14-061)
1821.3	Chicoutimi Harbour light buoy S67	48 25 57.2 071 02 08.3	Fl G 4s	Green, marked "S67".	Seasonal. Chart:1201 Edn 10/14 (Q14-061) Edn 03/24
1822	Price Monument Sector	48 25 45.8 071 02 34.9	F R W G	13.0	13 Square skeleton twer.	Visible over an arc of 5°. Red from 229°30' to 231°30'; AI RW from 231°30' to 231°50'; white from 231°50' to 232°10'; AI GW from 232°10' to 232° 30'; green from 232°30' to 234°30'. Operates 24 h. Seasonal. Chart:1201 Edn 10/14 (Q14-061) Edn 03/24
1823.3	Rivière du Moulin upstream light buoy S71	Chicoutimi Harbour. 48 25 52.9 071 02 56.8	Fl G 4s	Green, marked "S71".	Seasonal. Chart:1201 Edn 10/14 (Q14-061) Edn 03/24
1823.4	Chicoutimi Yacht Club	Outer end of wharf. 48 25 51.4 071 03 00.1	Fl Y 4s	1.5	2	Privately maintained. Flash 1 s; eclipse 3 s. Operates 24 h. Seasonal. Chart:1201 Edn 01/18 (Q17-031, 053)

ATLANTIC COAST – List of Lights, Buoys and Fog Signals

No.	Name	Position ----- Latitude N. Longitude W.	Light Characteristics	Focal Height in m. above water	Nomi- nal Range	Description ----- Height in meters above ground	Remarks ----- Fog Signals
LAC SAINT-JEAN							
1823.55	Grosse Île Verte	On NW. end of island. 48 32 59.9 071 49 01.2	Iso R 2s	9.4	4	Skeleton tower. 4.9	Privately maintained. Operates at night only. Year round. Chart:6100
1823.57	La Belle Rivière light buoy PRIV	48 29 18.5 071 47 54.1	Fl G 4s	Green, marked "PRIV".	Private aid. Chart:6100 Edn 03/24 (Q24-095)
1823.61	Roberval Breakwater	Off outer end of breakwater. 48 31 33.3 072 13 01.9	Fl R 6s	7.0	5	Square tower, orange rectangular daymark. 4.9	Flash 1 s; eclipse 5 s. Emergency light. Privately maintained. Year round. Chart:6100
1823.611	Roberval	48 31 03.6 072 13 01.9	Fl R 6s	7.3	Mast.	Privately maintained. Year round. Chart:6100 Edn 12/14 (Q14-071)
1823.612	Roberval	48 31 04.5 072 13 03.7	Fl G 6s	Mast.	Privately maintained. Year round. Chart:6100 Edn 12/14 (Q14-072)
1823.613	Roberval, breakwater	Off outer end of breakwater. 48 31 17.2 072 13 07.9	Fl Y 4s	Skeleton tower.	Privately maintained. Year round. Carte:6100 Edn 12/14 (Q14-068)
1823.63	St-Prime	48 36 03.3 072 19 19.3	F R	7.0	Mast.	Privately maintained. Seasonal. Chart:6100 Edn 07/15 (Q15-084)
1823.631	Saint-Prime	48 36 01.7 072 19 19.5	Fl G 4s	Mast.	Private aid. Operates 24 h. Seasonal. Chart:6100 Edn 05/15 (Q15-047) Edn 03/24
1823.71	Péribonka West, Breakwater	48 45 56.7 072 03 16.1	Fl Y 4s	Pile.	Privately maintained. Seasonal. Chart:6100 Edn 08/15 (Q15-104)
1823.73	Péribonka	48 45 55.3 072 03 06.5	F G	Privately maintained. Seasonal. Chart:6100 Edn 08/15 (Q15-137)
1823.76	Petite Île Beemer	N. point of island. 48 37 09 071 47 46.8	Fl Y 6s	8.0	7	Skeleton tower. 5.0	Flash 1 s; eclipse 5 s. Privately maintained. Operates at night only. Seasonal. Chart:6100

ATLANTIC COAST – List of Lights, Buoys and Fog Signals

No.	Name	Position ----- Latitude N. Longitude W.	Light Characteristics	Focal Height in m. above water	Nomi- nal Range	Description ----- Height in meters above ground	Remarks ----- Fog Signals
-----	------	--	--------------------------	--	-----------------------	--	---------------------------------

LAC SAINT-JEAN

1823.77	Île Ronde	N. end of island. 48 36 20 071 49 11	Iso W 2s	21.0	6	Skeleton tower. 15.6	Privately maintained. Operates at night only. Seasonal.
---------	-----------	--	----------	------	---	-------------------------	---

Chart:6100

ATLANTIC COAST – List of Lights, Buoys and Fog Signals

No.	Name	Position ----- Latitude N. Longitude W.	Light Characteristics	Focal Height in m. above water	Nomi- nal Range	Description ----- Height in meters above ground	Remarks ----- Fog Signals
ST. LAWRENCE RIVER, RIVIÈRE DU LOUP – SOREL							
1823.8	<i>Le Pilier de l'île Blanche light buoy K59</i>	<i>Chenal du Nord. 47 59 06.1 069 37 52.2</i>	<i>Fl G 4s</i>	<i>.....</i>	<i>.....</i>	<i>Green, marked "K59".</i>	<i>Seasonal.</i> Chart:1320 Edn 10/15 Edn 08/20 (Q20-083)
1824.1 H2160	Cacouna Harbour range	47 55 55.4 069 29 35.7	F R	29.6	16 Cylindrical tower, orange daymark, black vertical stripe. 15.5	Visible in line of range. Year round.
1824.2 H2160.1		081°10' 349.2 m from front.	F R	40.0	16 Square skeleton tower, orange daymark, black vertical stripe. 15.5	Visible in line of range. Year round. Chart:1234
1824.23	<i>Light buoy HC1</i>	<i>47 55 56.5 069 30 51.6</i>	<i>Fl G 4s</i>	<i>.....</i>	<i>.....</i>	<i>Green, marked "HC1".</i>	<i>Seasonal.</i> Chart:1234
1824.24	<i>Light buoy HC3</i>	<i>47 55 49.3 069 30 44.7</i>	<i>Fl G 4s</i>	<i>.....</i>	<i>.....</i>	<i>Green, marked "HC3".</i>	<i>Seasonal.</i> Chart:1234
1824.3 H2160.5	Cacouna Harbour North	47 55 50.4 069 31 13.4	Fl Y 6s	8.0	6	Square skeleton tower. 4.9	Flash 1 s; eclipse 5 s. Operates at night only. Year round. Chart:1234
1824.33	<i>Light buoy HC2</i>	<i>47 55 39.6 069 30 57.9</i>	<i>Fl R 4s</i>	<i>.....</i>	<i>.....</i>	<i>Red, marked "HC2".</i>	<i>(Winter spar.) Year round.</i> Chart:1234
1824.4 H2160.6	Port de Gros- Cacouna	End of S. breakwater. 47 55 41.6 069 31 13.0	Iso W 2s	8.0	6	Square skeleton tower. 4.9	Omnidirectional. Year round. Chart:1320 Edn 07/23 (Q23-036)
1825	<i>Barrett Ledges light and bell buoy H56</i>	<i>On E. side of ledge. 47 52 54.1 069 37 11.2</i>	<i>Fl R 4s</i>	<i>.....</i>	<i>.....</i>	<i>Red, marked "H56".</i>	<i>Seasonal.</i> Chart:1234
1825.5	<i>Rocher Demers light buoy H58</i>	<i>Off S. side of rock. 47 51 22.1 069 38 55.2</i>	<i>Fl R 4s</i>	<i>.....</i>	<i>.....</i>	<i>Red, marked "H58".</i>	<i>Seasonal.</i> Chart:1234
1826 H2162	Pointe de la Rivière du Loup	On end of wharf. 47 50 52.4 069 34 14	Iso G 2s	10.2	7	Pipe swing pole. 8.1	Operates at night only. Year round. Chart:1234 Edn 06/12 (Q12-078)
1826.5	Pointe de Rivière du Loup west light	On W. outer end of E. breakwater. 47 50 48.6 069 34 19.8	Fl R 4s	Cylindrical mast.	Year round. Chart:1234 Edn 07/16 (Q16-096, 097)
1827 H2164	Île du Pot à l'Eau- de-Vie	E. end of islet. 47 52 20.5 069 40 52.7	Iso Y 2s	36.3	8	Square skeleton tower. 12.6	Operates at night only. Year round. Chart:1234

ATLANTIC COAST – List of Lights, Buoys and Fog Signals

No.	Name	Position ----- Latitude N. Longitude W.	Light Characteristics	Focal Height in m. above water	Nomi- nal Range	Description ----- Height in meters above ground	Remarks ----- Fog Signals
ST. LAWRENCE RIVER, RIVIÈRE DU LOUP – SOREL							
1829 H2167	Île aux Lièvres	On small island, SW. end of île aux Lièvres. 47 47 55.3 069 46 29.2	Fl G 6s	9.4	5	Square skeleton tower, orange and white rectangular daymark. 7.9	Flash 1 s; eclipse 5 s. Radar reflector. Operates at night only. Seasonal. Chart:1234 Edn 09/11 (Q11-085)
1830	Passe de l'Île aux Lièvres Fairway light buoy ILIEV	Chenal du Sud. 47 47 14.2 069 47 10.3	Mo(A) W 6s	Red and white vertical stripes, marked "ILIEV".	(Winter spar.) Year round. Chart:1234 Edn 08/20 (Q20-072)
1831	Battures des Pèlerins light and bell buoy H63	Off W. side of shoal. 47 45 46.1 069 43 48.2	Fl G 4s	Green, marked "H63".	Seasonal. Chart:1234
1832 H2172	Le Long Pèlerin	Centre of island. 47 42 58.8 069 44 51.8	Fl W 6s	44.0	9	Square skeleton tower. 13.9	Flash 1 s; eclipse 5 s. Seasonal. Chart:1234 Edn 12/22 (Q22-082)
1834 H2166	Cap de la Tête au Chien	On the cape. 47 54 41.5 069 48 23.7	Fl(2) W 5s	63.1	17	White octagonal tower, red upper portion.	Flash 0.25 s; eclipse 0.75 s; flash 0.25 s; eclipse 3.75 s. Year round. Chart:1234 Edn 11/11 (Q11-122)
1834.5	Saint-Siméon light buoy K60	47 50 40 069 52 11.6	Fl R 4s	Red, marked "K60".	Seasonal. Chart:1234
1835 H2168	Saint-Siméon	On outer end of wharf. 47 50 23.7 069 52 23	Iso R 2s	8.5	7	Square skeleton tower. 8.2	Operates at night only. Year round. Chart:1234
1836 H2182	Cap au Saumon	On Pte des Rochers. 47 46 13.8 069 54 21.4	Fl(3) W 15s	25.0	20	White octagonal tower, red upper portion. 14.0	Flash; eclipse 2.5 s; flash; eclipse 2.5 s; flash; eclipse 10 s. Locally known as Pointe des Rochers. Year round. Chart:1234
1838 H2174	Grande Île Kamouraska	Near NE. end of island. 47 37 20.4 069 51 44.3	Fl W 6s	35.0	8	Square skeleton tower. 12.5	Flash 1 s; eclipse 5 s. Operates at night only. Seasonal. Chart:1234
1839 H2187	Cap à l'Aigle Marina Breakwater	47 39 45.9 070 05 46	Fl Y 6s	6.4	7	Square skeleton tower. 5.0	Flash 1 s; eclipse 5 s. Privately maintained by Port de Refuge de Cap à l'Aigle. Operates at night only. Seasonal. Chart:1234
1839.5 H2187.2	Marina Cap à l'Aigle	47 39 44.6 070 05 48.7	Iso R 6s	4.8	Red and white skeleton tower. 3.4	Privately maintained by Port de Refuge de Cap à l'Aigle. Operates at night only. Seasonal. Chart:1234

ATLANTIC COAST – List of Lights, Buoys and Fog Signals

No.	Name	Position ----- Latitude N. Longitude W.	Light Characteristics	Focal Height in m. above water	Nomi- nal Range	Description ----- Height in meters above ground	Remarks ----- Fog Signals	
ST. LAWRENCE RIVER, RIVIÈRE DU LOUP – SOREL								
1840 H2186	Cap à l'Aigle	East end of pier. 47 39 43.0 070 05 46.7	Iso R 2s	6.1	6	Mast.	Privately maintained. Year round. Chart:1234 Edn 05/15 (Q15-032) Edn 11/16 (Q14-092)	
1841	Haut-fond Morin bifurcation light buoy HFMOR	47 36 08.1 070 02 16.2	Fl G (2+1)	6s	Green-red-green, marked "HFMOR".	(Winter spar.) Year round. Chart:1234 Edn 08/20 (Q20-073)	
1843	La Malbaie light and bell buoy K64	E. of Pte au Pic wharf. 47 37 22 070 08 03.3	Fl R 4s	Red, marked "K64".	Seasonal. Chart:1234	
1843.5	Pointe-au-Pic South Cardinal light buoy KPP	47 37 22.9 070 08 18.8	Q(6) +LFI	W 15s	Yellow and black, marked "KPP".	Seasonal. Chart:1234	
1843.7	Pointe-au-Pic Breakwater	47 37 24.9 070 08 19.6	F Y	7.2	Mast.	Privately operated. Seasonal. Chart:1234	
1844 H2194	Pointe-au-Pic	On inner side of wharf. 47 37 21.1 070 08 24.2	Fl R 6s	19.5	17	Square skeleton tower. 18.4	Flash 1 s; eclipse 5 s. Year round. Chart:1234	
1849 H2202	Cap-aux-Oies	On cape. 47 29 17.6 070 13 53.2	Fl W 6s	15.9	20	Square skeleton tower. 9.5	Flash 1 s; eclipse 5 s. Year round. Chart:1233	
1849.5 H2204	Cap Saint-Joseph	On the portal landing. 47 26 54.1 070 21 52.7	Iso G 2s	13.4	7	Structure. 11.2	Radar reflector. Year round. Chart:1233 Edn 03/12 (Q12-021)	
1850 H2206	Île aux Coudres Wharf	On outer end of wharf. 47 25 14.9 070 23 33.4	F G	13.7	7	On landing stage of superstructure.	Year round. Chart:1233
1851 H2208	Pte de la Prairie	On Grande Batture, W of Pte. De la Prairie. 47 24 33.8 070 25 51.2	Fl W 2.5s	15.6	16	Pile.	Flash 0.5 s; eclipse 2 s. Year round. Chart:1233	

ATLANTIC COAST – List of Lights, Buoys and Fog Signals

No.	Name	Position ----- Latitude N. Longitude W.	Light Characteristics	Focal Height in m. above water	Nomi- nal Range	Description ----- Height in meters above ground	Remarks ----- Fog Signals
ST. LAWRENCE RIVER, RIVIÈRE DU LOUP – SOREL							
1852 <i>H2218</i>		E. of wharf. 47 26 06.7 070 25 40.6	F W	32.9	20	Skeleton tower, orange daymark, black vertical stripe. 32.2	Visible in line of range. Emergency light. Year round.
1852.1	Cap-aux- Corbeaux range		F W	32.0	8	Skeleton tower. 31.4	Emergency mode. Visible from 252°30' and 004°30' through E.
1853 <i>H2218.1</i>		024°13' 374.6m from front.	F W	52.4	20	Square skeleton tower, orange daymark, black vertical stripe. 13.0	Visible in line of range. Emergency light. Year round.
1853.1			F W	52.0	8	Square skeleton tower. 12.8	Emergency mode. Visible from 256° and 004°30' through E.
							Chart:1233 Edn 03/11 (Q11-015, 016) Edn 08/11 Edn 12/11 (Q11-123, 124) Edn 03/12
1857	<i>Pte. de la Prairie light buoy K65</i>	<i>Off Prairie Shoal, NW. end of island. 47 24 40.1 070 26 04.3</i>	Q G 1s	<i>Green, marked "K65".</i>	<i>Seasonal.</i>
							Chart:1233
1857.2 <i>H2212</i>		47 25 53.9 070 29 31	F R	5.9	Orange, black and white tripod skeleton tower, orange daymark, black vertical stripe. 2.9	Visible in line of range. Operates at night only. Privately maintained. Seasonal.
	Marina Baie St- Paul range						
1857.21 <i>H2212.1</i>		308°59' 27.9m from front.	F R	12.3	Orange, black and white tripod skeleton tower, orange daymark, black vertical stripe. 5.4	Visible in line of range. Operates at night only. Privately maintained. Seasonal.
							Chart:1233 Edn 07/09 (Q09-052, 053)
1867	<i>Traverse de Saint- Roch light buoy H68</i>	<i>Chenal du Sud. 47 25 02.1 070 13 00.2</i>	Fl R 4s	<i>Red, marked "H68".</i>	<i>Seasonal.</i>
							Chart:1233 Edn 08/20 (Q20-086)
1869	<i>Light buoy H72</i>	<i>On W. side of St. Roch Traverse at N. entrance. 47 22 45.8 070 14 31.5</i>	Fl R 4s	<i>Red, marked "H72".</i>	<i>Seasonal.</i>
							Chart:1233
1870	<i>Traverse de Saint- Roch light buoy H79</i>	<i>Chenal du Sud. 47 21 18.1 070 15 19.3</i>	Fl G 4s	<i>Green, marked "H79".</i>	<i>Seasonal.</i>
							Chart:1233 Edn 08/20 (Q20-087)
1871	<i>Light buoy H83</i>	47 19 05.1 070 16 51.3	Fl G 4s	<i>Green, marked "H83".</i>	<i>Seasonal.</i>
							Chart:1233
1873	<i>St-Roch Shoals light buoy H89</i>	<i>SW. of shoals. 47 16 47.1 070 18 03.3</i>	Fl G 4s	<i>Green, marked "H89".</i>	<i>Seasonal.</i>
							Chart:1233

ATLANTIC COAST – List of Lights, Buoys and Fog Signals

No.	Name	Position ----- Latitude N. Longitude W.	Light Characteristics	Focal Height in m. above water	Nomi- nal Range	Description ----- Height in meters above ground	Remarks ----- Fog Signals
ST. LAWRENCE RIVER, RIVIÈRE DU LOUP – SOREL							
1874	Light buoy H93	47 14 19.1 070 19 09.8	Fl G 4s	Green, marked "H93".	Seasonal. Chart:1233
1875 H2226	Saint-Jean-Port- Joli Wharf	On outer end of wharf. 47 12 58 070 16 28.6	Fl G 6s	6.2	5	Square skeleton tower. 4.9	Flash 1 s; eclipse 5 s. Operates at night only. Seasonal. Chart:1233
1875.5	Parc nautique de St-Jean-Port-Joli	47 12 58.1 070 16 28.6	F R	5	Structure, white daymark with red vertical stripe.	Privately maintained. Seasonal (in place year round).
1875.7		144°25' 45.6m from front.	F R	5	Post, white daymark with red vertical stripe.	Privately maintained. Seasonal (in place year round). Chart:1233 Edn 06/13 (Q13-044, 045)
1875.8	Saint-Jean-Port- Joli	On northern end of breakwater. 47 13 00.9 070 16 29.6	Fl G 4s	Green, white and black square daymark.	Privately maintained. Year round. Chart:1233 Edn 09/16 (Q16-114)
1875.9	Saint-Jean-Port- Joli	On southern end of breakwater. 47 12 59.0 070 16 31.1	Fl R 4s	Red and white triangular daymark, red triangle in center.	Privately maintained. Year round. Chart:1233 Edn 09/16 (Q16-116)
1876 H2228	Pilier de Pierre	S. side of islet. 47 12 20.7 070 21 34.4	Fl W 6s	25.3	10	Cylindrical tower. 12.7	Flash 1 s; eclipse 5 s. Operates at night only. Seasonal. Chart:1233
1878.3	Roche à Veillon light buoy H98	47 12 02.4 070 21 07	Fl R 4s	Red, marked "H98".	Seasonal. Chart:1233
1879.5	Beaujeu North Cardinal light buoy BEAUJ	South Chanel Banc Beaujeu. 47 05 03.3 070 29 22.3	Q W 1s	Black and yellow, marked "BEAUJ".	Seasonal. Chart:1317 Edn 12/14 (Q14-091)
1886.5	Chenal de Beaujeu South Cardinal light buoy CBJ	47 04 08.2 070 30 52.9	Q(6) +LFl W 15s	Yellow and black, marked "CBJ".	Seasonal. Chart:1317 Edn 09/14 (Q14-013)
1887 H2238.2	Île aux Grues	47 03 18.3 070 31 53.6	Fl G 6s	11.6	10	Square skeleton tower on wharf structure. 9.1	Flash 1 s; eclipse 5 s. Operates at night only. Seasonal. Chart:1317 Edn 10/11 (Q11-114) Edn 10/15 (Q15-109)

ATLANTIC COAST – List of Lights, Buoys and Fog Signals

No.	Name	Position ----- Latitude N. Longitude W.	Light Characteristics			Focal Height in m. above water	Nomi- nal Range	Description ----- Height in meters above ground	Remarks ----- Fog Signals
ST. LAWRENCE RIVER, RIVIÈRE DU LOUP – SOREL									
1890	Montmagny	End of S. Warf. 46 59 11.1 070 33 06.5	F	R	7.9	12	Square skeleton tower, white rectangular daymark with red bands. 6.3	Visible on an arc of 2.5°: R from 167.25° to 167.75°; AL RW from 167.75° to 168.25°; W from 168.25° to 168.75°; AL GW from 168.75° to 169.25°; G from 169.25° to 169.75°. Operates 24 h. Seasonal. Chart: 1317 Edn 12/15 (Q15-140) Edn 05/22 (Q21-053)
1890.42	Battures de Montmagny light buoy HM13	46 59 43.3 070 33 14.8	Fl	G	4s	Green spar, marked "HM13".	Seasonal. Carte:1317 Edn 03/24 (Q24-115)
1890.43	Battures de Montmagny light buoy HM11	46 59 53.4 070 33 16.9	Fl	G	4s	Green spar, marked "HM11".	Seasonal. Chart:1317 Edn 03/24 (Q24-116)
1890.44	Battures de Montmagny light buoy HM10	Montmagny channel. 46 59 33.3 070 33 14.7	Fl	R	4s	Red spar, marked "HM10".	Seasonal. Chart:1317 Edn 03/24 (Q24-119)
1890.45	Battures de Montmagny light buoy HM8	46 59 40.9 070 33 17.8	Fl	R	4s	Red spar, marked "HM8".	Seasonal. Chart:1317 Edn 03/24 (Q24-117)
1890.46	Battures de Montmagny light buoy HM6	Montmagny channel. 46 59 53.0 070 33 21.6	Fl	R	4s	Red spar, marked "HM6".	Seasonal. Chart:1317 Edn 03/24 (Q24-120)
1890.47	Battures de Montmagny light buoy HM5	47 00 00.9 070 33 18.7	Fl	G	4s	Green spar, marked "HM5".	Seasonal. Chart:1317 Edn 10/09 (Q09-113) Edn 07/15 (Q15-058) Edn 03/24 (Q24-121)
1890.48	Battures de Montmagny light buoy HM4	47 00 03.8 070 33 23.2	Fl	R	4s	Red spar, marked "HM4".	Seasonal. Chart:1317 Edn 03/24 (Q24-118)
1890.5	Battures de Montmagny light buoy HM2	Montmagny channel. 47 00 09.1 070 33 25.0	Fl	R	4s	Red, marked "HM2".	Seasonal. Chart:1317 Edn 07/15 (Q15-059) Edn 05/22 (Q21-028) Edn 03/24 (Q24-122)
1890.6	Montmagny information light buoy MTGNY	47 01 34.3 070 33 43.2	Fl	Y	4s	White and orange, marked "MTGNY".	Seasonal. Chart:1317
1891.2 H2246	Pointe aux Pins	W. end of île aux Grues. 47 02 24.7 070 34 30.6	Fl	G	6s	10.9	6	Square skeleton tower. 9.6	Flash 1 s; eclipse 5 s. Operates at night only. Seasonal. Chart:1317 Edn 02/11 (Q09-111)

ATLANTIC COAST – List of Lights, Buoys and Fog Signals

No.	Name	Position ----- Latitude N. Longitude W.	Light Characteristics	Focal Height in m. above water	Nomi- nal Range	Description ----- Height in meters above ground	Remarks ----- Fog Signals	
ST. LAWRENCE RIVER, RIVIÈRE DU LOUP – SOREL								
1891.25	Rocher de la Baleine North Cardinal light buoy BAL	47 08 39.7 070 30 46.6	Q W 1s	Black and yellow, marked "BAL".	Seasonal. Chart:1317	
1891.4	Barre de la Grosse Île light buoy HP8	47 00 09.1 070 41 40.3	Fl R 4s	Red, marked "HP8".	Seasonal. Chart:1317	
1891.6	Rocher Wye light buoy H121	NW. of rock. 46 59 33.1 070 37 57.3	Fl G 4s	Green, marked "H121".	Seasonal. Chart:1317	
1892.1	Light buoy K82	47 15 15.1 070 34 16.3	Fl R 4s	Red, marked "K82".	Seasonal. Chart:1233	
1892.2	Light buoy K83	47 14 33.1 070 32 34.3	Q G 1s	Green, marked "K83".	Seasonal. Chart:1233	
1892.6	Light buoy K87	47 11 00.1 070 36 36.3	Fl G 4s	Green, marked "K87".	Seasonal. Chart:1233	
1893 H2254	Sault-au-Cochon	47 11 49.5 070 38 15.6	Fl W 6s	16.2	4	Square skeleton tower, orange rectangular daymarks.	Flash 1 s; eclipse 5 s. Omnidirectional. Radar reflector. Year round. Chart:1233 Edn 03/24	
1893.5	Light buoy K91	47 09 16.2 070 39 36.5	Q G 1s	Green, marked "K91".	Seasonal. Chart:1317	
1893.6	Anse aux Bardeaux light buoy K92	Chenal du Nord. 47 09 35.4 070 39 40.5	Q R 1s	Red spar, marked "K92".	Year round (YRLS). Chart:1317 Edn 08/20 (Q20-088)	
1894	Récifs de Longue Pointe light buoy K96	Chenal du Nord. 47 08 39.8 070 40 31.1	Fl R 4s	Red spar, marked "K96".	Year round (YRLS). Chart:1317 Edn 05/15 (Q15-024) Edn 11/19 (Q19-113)	
1895	Cap Gribane light buoy K95	Chenal du Nord. 47 08 04.8 070 40 46.1	Fl G 4s	Green spar, marked "K95".	Year round (YRLS). Chart:1317 Edn 11/20 (Q20-174)	
1895.2 H2255	Cap Gribane range	47 08 27.2 070 41 08.8	F W	13.2	17	Square skeleton tower, orange rectangular daymark, black vertical stripe. 7.9	Visible in line of range. Year round.
1895.3 H2255.1		023°52' 445.4m from front.	F W	27.2	17	Square skeleton tower, orange rectangular daymark, black vertical stripe. 11.0	Visible in line of range. Year round. Chart:1317

ATLANTIC COAST – List of Lights, Buoys and Fog Signals

No.	Name	Position ----- Latitude N. Longitude W.	Light Characteristics	Focal Height in m. above water	Nomi- nal Range	Description ----- Height in meters above ground	Remarks ----- Fog Signals
ST. LAWRENCE RIVER, RIVIÈRE DU LOUP – SOREL							
1895.6 H2256	Cap Rouge range	47 07 30 070 42 06	F Y	28.7	17	Square skeleton tower, orange daymark, black vertical stripe. 11.0	Visible in line of range. Year round.
1895.7 H2256.1		221°12' 1025.3m from front.	F Y	55.7	17	Square skeleton tower, orange daymark, black vertical stripe. 8.3	Visible in line of range. Year round. Chart:1317
1895.8	Light buoy K99	47 06 53.4 070 41 55.7	Fl G 4s	Green, marked "K99".	Seasonal. Chart:1317
1895.9	Anse aux Cenelliers light buoy K100	Traverse du Nord. 47 06 44.2 070 42 23.8	Q R 1s	Red spar, marked "K100".	Year round (YRLS). Chart:1317 Edn 11/19 (Q19-115)
1895.91	Light buoy K101	47 06 15.9 070 42 26.3	Fl G 4s	Green, marked "K101".	Seasonal. Chart:1317
1896	Light buoy K103	47 05 10.9 070 43 08.3	Fl G 4s	Green, marked "K103".	Seasonal. Chart:1317
1897	Light buoy K104	47 05 14.9 070 43 21.5	Fl R 4s	Red, marked "K104".	Seasonal. Chart:1317
1898 H2261	Banc du Cap Brûlé Downstream range	Cap Brûlé Bank. 47 05 50.1 070 42 12.5	F W	8.8	18	On downstream pile, orange slatwork daymark, black vertical stripe. 7.3	Visible in line of range. Year round.
1899 H2261.1		213°23' 1012.3m from front.	F W	23.1	18	On upstream pile, white cylindrical tower, orange upper portion. 18.4	Visible in line of range. Year round. Chart:1317
1900 H2262	Banc du Cap Brûlé Upstream range	Cap Brûlé Bank. 47 05 22.5 070 42 38.9	F W	8.7	18	On upstream pile, orange slatwork daymark, black vertical stripe. 7.3	Visible in line of range. Year round.
1901 H2262.1		033°23' 1014.4m from front.	F W	29.4	18	On downstream pile, white cylindrical tower, orange horizontal band. 19.8	Visible in line of range. Year round. Chart:1317
1902 H2259	Cap Brûlé	On S. extremity of cape. 47 06 30.5 070 42 59.6	Iso W 2s	41.3	6	Skeleton tower, orange rectangular daymark on 3 seaward faces. 5.0	Operates at night only. Year round. Chart:1317
1904	Le Banc de Sable light buoy K107	Traverse du Nord. 47 03 46.2 070 44 03.1	Q G 1s	Green spar, marked "K107".	Year round (YRLS). Chart:1317 Edn 05/19 (Q19-066) Edn 11/19 (Q19-122)

ATLANTIC COAST – List of Lights, Buoys and Fog Signals

No.	Name	Position ----- Latitude N. Longitude W.	Light Characteristics	Focal Height in m. above water	Nomi- nal Range	Description ----- Height in meters above ground	Remarks ----- Fog Signals
ST. LAWRENCE RIVER, RIVIÈRE DU LOUP – SOREL							
1905	<i>Le Banc de Sable light buoy K108</i>	<i>Traverse du Nord. 47 03 50.9 070 44 15.8</i>	<i>Q R 1s</i>	<i>.....</i>	<i>.....</i>	<i>Red spar, marked "K108".</i>	<i>Year round (YRLS).</i> Chart:1317 Edn 04/13 (Q13-033) Edn 12/15 (Q15-150) Edn 05/19 (Q19-067) Edn 11/19 (Q19-123)
1906	<i>Traverse Nord light buoy K111</i>	<i>E. side of channel. 47 02 31.8 070 45 14.7</i>	<i>Fl G 4s</i>	<i>.....</i>	<i>.....</i>	<i>Green, marked "K111".</i>	<i>Seasonal.</i> Chart:1317
1908	<i>Battures de la Traverse light buoy K112</i>	<i>Traverse du Nord. 47 02 37.3 070 45 26.8</i>	<i>Fl R 4s</i>	<i>.....</i>	<i>.....</i>	<i>Red spar, marked "K112".</i>	<i>Year round (YRLS).</i> Chart:1317 Edn 11/19 (Q19-116)
1909	<i>Traverse Nord light buoy K115</i>	<i>E. side of channel. 47 01 18.2 070 46 25.6</i>	<i>Fl G 4s</i>	<i>.....</i>	<i>.....</i>	<i>Green, marked "K115".</i>	<i>Seasonal.</i> Chart:1317
1910	<i>Pointe Argentenay light buoy K116</i>	<i>Traverse du Nord. 47 01 23.6 070 46 37.7</i>	<i>Fl R 4s</i>	<i>.....</i>	<i>.....</i>	<i>Red spar, marked "K116".</i>	<i>Year round (YRLS).</i> Chart:1317 Edn 11/19 (Q19-117)
1910.5 H2267	Pointe Argentenay range	<i>On Île d'Orléans, SW. of point. 47 00 27.9 070 48 18.5</i>	<i>F W Iso W 1s</i>	<i>25.2 1s</i>	<i>20</i>	<i>Square skeleton tower. 4.8</i>	<i>Visible in line of range. Operates 24 h. Emergency light. Year round.</i>
1910.6 H2267.1		<i>213°30' 2768.3 m from front.</i>	<i>F W Iso W 1s</i>	<i>64.3 1s</i>	<i>20</i>	<i>Trapezoidal skeleton tower. 35.5</i>	<i>Visible in line of range. Operates 24 h. Emergency light. Year round.</i> Chart:1317 Edn 03/24 (Q24-088, 089)
1911	<i>Light buoy K119</i>	<i>E. side of channel. 47 00 04.6 070 47 36.5</i>	<i>Fl G 4s</i>	<i>.....</i>	<i>.....</i>	<i>Green, marked "K119".</i>	<i>Seasonal.</i> Chart:1317
1912	<i>Light buoy K120</i>	<i>47 00 10 070 47 48.5</i>	<i>Fl R 4s</i>	<i>.....</i>	<i>.....</i>	<i>Red, marked "K120".</i>	<i>(Winter spar.) Year round.</i> Chart:1317
1912.5	<i>Light buoy K124</i>	<i>Off Pointe Bellefane. 46 58 56.3 070 48 59.3</i>	<i>Fl R 4s</i>	<i>.....</i>	<i>.....</i>	<i>Red, marked "K124".</i>	<i>Seasonal.</i> Chart:1317
1913 H2278	Saint-François Wharf	<i>At outer end of wharf, E. side. 46 59 47.6 070 48 29.5</i>	<i>Fl W 5s</i>	<i>10.6</i>	<i>20</i>	<i>Square skeleton tower. 9.7</i>	<i>Flash 1 s, eclipse 4 s. Year round.</i> Chart: 1317
1913.4	<i>Light buoy K123</i>	<i>Off St-François. 46 58 50.9 070 48 47.2</i>	<i>Fl G 4s</i>	<i>.....</i>	<i>.....</i>	<i>Green, marked "K123".</i>	<i>Seasonal.</i> Chart:1317
1914	<i>Light buoy K127</i>	<i>E. side of channel. 46 57 37.2 070 49 58</i>	<i>Fl G 4s</i>	<i>.....</i>	<i>.....</i>	<i>Green, marked "K127".</i>	<i>Seasonal.</i> Chart:1317

ATLANTIC COAST – List of Lights, Buoys and Fog Signals

No.	Name	Position ----- Latitude N. Longitude W.	Light Characteristics	Focal Height in m. above water	Nomi- nal Range	Description ----- Height in meters above ground	Remarks ----- Fog Signals
ST. LAWRENCE RIVER, RIVIÈRE DU LOUP – SOREL							
1915	Light buoy K128	W. side of channel. 46 57 42.7 070 50 10	Fl R 4s	Red, marked "K128".	(Winter spar.) Year round. Chart:1317
1916	Light buoy K131	S. entrance Traverse du Nord. 46 56 41.7 070 50 51.2	Fl G 4s	Green, marked "K131".	Seasonal. Chart:1317
1917	Pointe à Blaye light buoy K132	Traverse du Nord. 46 56 45.5 070 51 04.9	Fl R 4s	Red spar, marked "K132".	Year round (YRLS). Chart:1317 Edn 11/19 (Q19-118)
1917.2	Pointe Saint-Jean light buoy K136	Traverse du Nord. 46 55 31.8 070 52 15.5	Q R 1s	Red spar, marked "K136".	Year round (YRLS). Chart:1317 Edn 11/19 (Q19-119)
1917.3	Pointe à Blaye light buoy K135	Traverse du Nord. 46 55 53.6 070 51 37.3	Fl G 4s	Green spar, marked "K135".	Year round (YRLS). Chart:1317 Edn 11/19 (Q19-120)
1918 H2274	Saint-Michel range	W. of Saint-Michel Point. 46 52 31 070 54 59.8	F W	29.7	23 Skeleton tower, orange daymark, black vertical stripe. 24.4	Visible in line of range. Emergency light. Year round.
1919 H2274.1		213°14' 1737.9m from front.	F W	56.6	20 Tripod skeleton tower, orange daymark, black vertical stripe. 25.2	Visible in line of range. Emergency light. Year round. An increase power of the range lights is available from a distance on channel 69 (156,475 MHz). All mariners wanting to operate at the increase power will have to push the transmitter of his VHF radio five (5) times with an interval of 1 second. The additional power of the lights will be in function for 45 minutes. After this delay, the mariner will have to repeat the same operation. This additionnal power of lights can be turned off by pushing seven (7) times the transmitter of his VHF radio.
1920 H2272	Île de Bellechasse	On summit of island. 46 55 53.5 070 46 02.6	Fl Y 6s	13.1	6	Red and white square skeleton tower. 7.9	Flash 1 s; eclipse 5 s. Operates at night only. Seasonal. Chart:1317
1922	Récif de l'île Madame South Cardinal light buoy DAME	W. end of reef. 46 55 53.1 070 50 30.3	Q(6) W +LFI	15s	Yellow and black, marked "DAME". Seasonal. Chart:1317
1922.5	Pointe Samson light buoy H131	NE. of point. 46 54 22.1 070 51 58.3	Fl G 4s	Green, marked "H131".	Seasonal. Chart:1317

ATLANTIC COAST – List of Lights, Buoys and Fog Signals

No.	Name	Position ----- Latitude N. Longitude W.	Light Characteristics	Focal Height in m. above water	Nomi- nal Range	Description ----- Height in meters above ground	Remarks ----- Fog Signals
ST. LAWRENCE RIVER, RIVIÈRE DU LOUP – SOREL							
1923 H2282	Saint-Jean- d'Orléans Racon - -, (G) X & S Band	Near outer end of wharf. 46 54 56.5 070 53 47	Fl R 5s	10.9	12	Square skeleton tower, orange rectangular slatwork daymarks on 3 sides. 9.4	Flash 1 s; eclipse 4 s. Operates at night only. Year round. Chart:1317
1923.2	Rivière Lafleur light buoy K140	Chenal des Grands Voiliers. 46 53 16.5 070 55 39.5	Fl R 4s	Red spar, marked "K140".	Year round (YRLS). Chart:1317 Edn 01/21 (Q20-235)
1923.21	Saint-Michel-de- Bellechasse dumping ground light buoy PRIV	46 53 03.1 070 54 27.7	Fl Y 4s	Yellow spar, marked "PRIV".	Private aid. Flash 1 s; eclipse 3 s. Operates 24 h. Seasonal. Chart:1316 Edn 03/24 (Q24-094)
1923.22	Saint-Michel-de- Bellechasse dumping ground light buoy PRIV	46 53 05.0 070 54 30.0	Fl Y 5s	Yellow spar, marked "PRIV".	Private aid. Flash 1 s; eclipse 4 s. Operates 24 h. Seasonal. Chart:1316 Edn 03/24 (Q24-093)
1923.23	Saint-Michel-de- Bellechasse dumping ground light buoy PRIV	46 53 00.5 070 54 38.3	Fl Y 4s	Yellow spar, marked "PRIV".	Private aid. Flash 1 s; eclipse 3 s. Operates 24 h. Seasonal. Chart:1316 Edn 03/24 (Q24-091)
1923.24	Saint-Michel-de- Bellechasse dumping ground light buoy PRIV	46 53 02.0 070 54 40.0	Fl Y 4s	Yellow spar, marked "PRIV".	Private aid. Flash 1 s; eclipse 3 s. Operates 24 h. Seasonal. Chart:1316 Edn 03/24 (Q24-092)
1923.3	Light buoy K141	46 53 14.5 070 54 51.8	Fl G 4s	Green, marked "K141".	Seasonal. Chart:1317
1923.4	Light buoy K143	46 52 14.2 070 56 57.4	Fl G 4s	Green, marked "K143".	Seasonal. Chart:1317
1923.7	Light buoy K145	46 51 26 070 58 40.1	Q G 1s	Green, marked "K145".	Seasonal. Chart:1317
1924 H2284	Saint-Laurent-de- l'Île-d'Orléans	On the portal landing. 46 51 28.9 N 071 00 10.5 W	Fl G 5s	13.5	12	Pipe swing pole. 12.8	Flash 1 s; eclipse 4 s. Operates at night only. Year round. Chart:1317 Edn 09/10 (Q10-132)
1925	Battures de Beaumont light buoy K147	Off reefs. 46 50 55.1 070 59 58.3	Fl G 4s	Green, marked "K147".	Seasonal. Chart:1317

ATLANTIC COAST – List of Lights, Buoys and Fog Signals

No.	Name	Position ----- Latitude N. Longitude W.	Light Characteristics			Focal Height in m. above water	Nomi- nal Range	Description ----- Height in meters above ground	Remarks ----- Fog Signals
-----	------	--	--------------------------	--	--	--	-----------------------	--	---------------------------------

ST. LAWRENCE RIVER, RIVIÈRE DU LOUP – SOREL

1925.2 H2285	Cap au Diable range	At Beaumont. 46 49 57.5 071 01 54.5	F	W	53.3	20	Skeleton tower, orange slatwork daymark, black vertical stripe. 19.8	Visible in line of range. Emergency light. Year round.
1925.3 H2285.1		233°38' 1622.6m from front.	F	W	88.7	20	Skeleton tower, orange slatwork daymark, black vertical stripe. 22.9	Visible in line of range. Emergency light. Year round.
1925.4	Light buoy K149	46 50 30.7 071 02 10.3	Fl	G	4s	Green, marked "K149".	Seasonal.
1925.52	Light buoy K154	46 50 32.1 071 05 08.3	Q	R	1s	Red, marked "K154".	Seasonal.
1925.6 H2286	Pointe de la Martinière range	46 49 43.7 071 06 59	F	W	45.9	20	Skeleton tower. 19.9	Visible in line of range. Emergency light. Year round.
1925.7 H2286.1		252°02' 655.3m from front.	F	W	66.0	20	Skeleton tower. 34.0	Visible in line of range. Emergency light. Year round.
1925.8	Light buoy K155	46 50 05.6 071 06 20	Fl	G	4s	Green, marked "K155".	Seasonal.
1926	Rochers Maranda light buoy K156	Off SE. extremity of rocks. 46 50 34.1 071 06 51.3	Fl	R	4s	Red, marked "K156".	Seasonal.
1927 H2288	Sainte-Pétronille (Beaulieu)	On wharf. 46 50 41.9 071 07 54.6	Fl	Y	5s	15.3	19	Square skeleton tower. 14.5	Flash 1 s; eclipse 4 s. Year round.
Québec Harbour									
1928	Anse aux Sauvages light buoy K159	Off dry dock. 46 50 19.2 071 08 53.2	Fl	G	4s	Green spar, marked "K159".	Year round (YRLS).
1929	Light buoy K160	46 50 39.2 071 08 51.5	Q	R	1s	Red, marked "K160".	Seasonal.
1929.1	Anchorage light buoy LIMITE F	46 50 54.5 071 09 01.4	Fl	Y	4s	Yellow, marked "LIMF".	Seasonal.
1929.2	Anchorage light buoy LIMITE D	46 51 02.6 071 09 23.3	Fl	Y	4s	Yellow, marked "LIMD".	Seasonal.
1929.3	Light buoy K164	46 50 39.1 071 10 16.3	Fl	R	4s	Red, marked "K164".	Seasonal.

ATLANTIC COAST – List of Lights, Buoys and Fog Signals

No.	Name	Position ----- Latitude N. Longitude W.	Light Characteristics	Focal Height in m. above water	Nomi- nal Range	Description ----- Height in meters above ground	Remarks ----- Fog Signals		
ST. LAWRENCE RIVER, RIVIÈRE DU LOUP – SOREL									
1930	<i>Cale Sèche Lorne light buoy K163</i>	<i>W. of dry dock. 46 49 55.6 071 10 18.2</i>	<i>Fl G 4s</i>	<i>.....</i>	<i>.....</i>	<i>Green, marked "K163".</i>	<i>Seasonal.</i> Chart:1316		
1931.5	<i>Pointe de Lévy light buoy K165</i>	<i>46 49 18.1 071 11 05.3</i>	<i>Fl G 4s</i>	<i>.....</i>	<i>.....</i>	<i>Green, marked "K165".</i>	<i>Seasonal.</i> Chart:1316		
Chenal de l'Île d'Orléans									
1932 H2290	Île d'Orléans range	N. end of island. 47 01 06.2 070 49 40.3	F W	11.3	19	Red and white square skeleton tower, orange daymark, black vertical stripe. 9.6	Visible in line of range. Seasonal.	
1933 H2290.1		226°14' 787.8m from front.	F W	37.3	19	Red and white square skeleton tower, orange daymark, black vertical stripe. 9.6	Visible in line of range. Seasonal. Chart:1317 Edn 10/11 (Q11-114)	
1934	<i>Pointe aux Prêtres light buoy V6</i>	<i>Ile d'Orleans Chanel. 47 02 59.1 070 46 59.3</i>	<i>Fl R 4s</i>	<i>.....</i>	<i>.....</i>	<i>Red, marked "V6".</i>	<i>Seasonal.</i> Chart:1317 Edn 03/16 (Q16-013)		
1935	<i>Light buoy V8</i>	<i>SE. of Beaupré. 47 02 06.8 070 51 52.2</i>	<i>Fl R 4s</i>	<i>.....</i>	<i>.....</i>	<i>Red, marked "V8".</i>	<i>Seasonal.</i> Chart:1317		
1936	<i>Light buoy V13</i>	<i>SW. of Beaupré. 47 01 39.1 070 53 21.3</i>	<i>Fl G 4s</i>	<i>.....</i>	<i>.....</i>	<i>Green, marked "V13".</i>	<i>Seasonal.</i> Chart:1317		
1936.1	Sainte-Anne de Beaupré Sector	On pier, E. side of wharf. 47 01 15 070 55 40	Iso Al W RW G Al GW	R W G	3s	11.4	19	Skeleton tower; orange daymark, black vertical stripe. 9.1	Red from 251°30' to 253°30', Al RW from 253°30' to 253°50'; white from 253°50' to 254°10', Al GW from 254°10' to 254°30'; green from 254°30' to 256°30'. Seasonal. Chart:1317 Edn 10/11 (Q11-114)
1941 H2294	Ste-Famille range	Near stone mill, S. side of channel. 46 57 51.7 070 58 34.3	F G	18.6	18	Square skeleton tower, orange daymark, black vertical stripe. 18.5	Visible in line of range. Seasonal.	
1942 H2294.1		052°36' 608.8m from front.	F G	76.0	18	Square skeleton tower, orange daymark, black vertical stripe. 15.5	Visible in line of range. Seasonal. Chart:1317 Edn 10/11 (Q11-114)	
1944	<i>Light buoy V19</i>	<i>46 57 12.1 071 00 27.3</i>	<i>Fl G 4s</i>	<i>.....</i>	<i>.....</i>	<i>Green, marked "V19".</i>	<i>Seasonal.</i> Chart:1317		
1945	<i>Light buoy V22</i>	<i>46 56 35.1 071 01 24.3</i>	<i>Fl R 4s</i>	<i>.....</i>	<i>.....</i>	<i>Red, marked "V22".</i>	<i>Seasonal.</i> Chart:1317		

ATLANTIC COAST – List of Lights, Buoys and Fog Signals

No.	Name	Position ----- Latitude N. Longitude W.	Light Characteristics	Focal Height in m. above water	Nomi- nal Range	Description ----- Height in meters above ground	Remarks ----- Fog Signals
-----	------	--	--------------------------	--	-----------------------	--	---------------------------------

ST. LAWRENCE RIVER, RIVIÈRE DU LOUP – SOREL

1946 H2300	Pointe Saint-Pierre range	On beach on S. side of channel. 46 55 35.3 071 02 26.8	F G	6.5	16	Square skeleton tower, orange daymark, black vertical stripe. 6.3	Visible in line of range. Seasonal.
1947 H2300.1		218°36' 166.7m from front.	F G	13.0	16	Square skeleton tower, orange daymark, black vertical stripe. 12.4	Visible in line of range. Seasonal.
1948	<i>Pont de l'Île-d'Orléans light buoy V31</i>	<i>Chenal de l'Île d'Orléans, downstream of bridge, NE side.</i> 46 53 12.1 071 07 35.3	<i>Fl G</i>	<i>4s</i>	<i>Green, marked "V31".</i>	<i>Seasonal.</i>
1949 H2310	Ange-Gardien range	On point between Montmorency and l'Ange-Gardien Village. 46 53 55.9 071 07 14.1	F G	14.3	16	Skeleton tower, orange daymark, black vertical stripe. 12.4	Visible in line of range. Seasonal.
1950 H2310.1		023°45' 415.7m from front.	F G	24.4	16	Skeleton tower, orange daymark, black vertical stripe. 13.9	Visible in line of range. Seasonal.
1950.4	<i>Pont de l'Île-d'Orléans light buoy V34</i>	<i>Chenal de l'Île d'Orléans, upstream of bridge, NE side.</i> 46 52 32.5 071 08 27.3	<i>Fl R</i>	<i>4s</i>	<i>Red, marked "V34".</i>	<i>Seasonal.</i>
1950.5	<i>Pont de l'Île-d'Orléans light buoy V35</i>	<i>Chenal de l'Île d'Orléans, upstream of bridge, SE side.</i> 46 52 24.7 071 08 03.4	<i>Fl G</i>	<i>4s</i>	<i>Green, marked "V35".</i>	<i>Seasonal.</i>
1951	<i>Pont de l'Île-d'Orléans light buoy V36</i>	<i>Chenal de l'Île d'Orléans, upstream of bridge, N side.</i> 46 52 00.1 071 08 32.3	<i>Fl R</i>	<i>4s</i>	<i>Red, marked "V36".</i>	<i>Seasonal.</i>

Québec Harbour

1953	<i>Rivière Saint-Charles light buoy K168</i>	<i>E. of river mouth.</i> 46 50 02.1 071 11 13.8	<i>Fl R</i>	<i>4s</i>	<i>Red, marked "K168".</i>	<i>Seasonal.</i>
1953.5	<i>Rivière Saint-Charles light buoy KP2</i>	46 49 31.1 071 12 17.3	<i>Fl R</i>	<i>4s</i>	<i>Red, marked "KP2".</i>	<i>Seasonal.</i>

ATLANTIC COAST – List of Lights, Buoys and Fog Signals

No.	Name	Position ----- Latitude N. Longitude W.	Light Characteristics	Focal Height in m. above water	Nomi- nal Range	Description ----- Height in meters above ground	Remarks ----- Fog Signals
ST. LAWRENCE RIVER, RIVIÈRE DU LOUP – SOREL							
1954	Québec bifurcation light buoy QUEB	At river mouth. 46 49 24.3 071 12 21.9	Fl R 6s (2+1)	Red, green and red, marked "QUEB".	Seasonal. Chart:1316
1958 H2321	North Limit Anchorage	46 48 34.2 071 12 10.5	Iso R 2s	20.1	6	On building.	Visible 360°. Increased intensity on a bearing of 280°. Year round. Chart:1316
1959	Anse au Foulon (Wolfe) light buoy Q4	Off Brown Corporation wharf. 46 47 50.1 071 12 44.3	Fl R 4s	Red, marked "Q4".	Seasonal. Chart:1316
1959.5	Parc nautique Lévy Floating Breakwater	On floating breakwater. 46 47 25.8 071 11 55.2	Fl G 4s	Mast.	Privately maintained by Parc Nautique Lévy. Operates at night only. Seasonal. Chart:1316
1959.6	Parc nautique Lévy North	46 47 27.3 071 11 54.7	Fl Y	Mast.	Privately maintained by Parc Nautique Lévy. Operates at night only. Seasonal. Chart:1316
1959.7	Parc nautique Lévy South Breakwater	46 47 24.8 071 11 56	F R	Mast.	Privately maintained by Parc Nautique Lévy. Operates at night only. Seasonal. Chart:1316
1959.8	Parc nautique Lévy Information light buoy	46 47 30 071 12 00	Fl Y 4s	White and orange.	Privately maintained. Seasonal. Chart:1316
1960	Anse au Foulon (Wolfe) light buoy Q6	On SW. limit of dredging. 46 47 12.1 071 13 27.3	Fl R 4s	Red, marked "Q6".	Seasonal. Chart:1316
1960.3 H2323.3	Quebec Yacht Club East	On outer end of E. breakwater. 46 46 58.5 071 14 01.8	F Y	5.0	8	Red and white square skeleton tower. 3.4	Privately maintained by "Yacht Club de Québec". Operates at night only. Seasonal. Chart:1316
1960.4 H2323	Québec Yacht Club range	46 47 02.1 071 14 14	F R	4.9	16	Red and white square skeleton tower, orange daymark, black vertical stripe. 3.3	Privately maintained by "Yacht Club de Québec". Operates at night only. Seasonal.
1960.5 H2323.1		298°57' 19.6m from front.	F R	8.3	16	Red and white square skeleton tower, orange daymark, black vertical stripe. 6.4	Privately maintained by "Yacht Club de Québec". Operates at night only. Seasonal. Chart:1316

ATLANTIC COAST – List of Lights, Buoys and Fog Signals

No.	Name	Position ----- Latitude N. Longitude W.	Light Characteristics	Focal Height in m. above water	Nomi- nal Range	Description ----- Height in meters above ground	Remarks ----- Fog Signals
ST. LAWRENCE RIVER, RIVIÈRE DU LOUP – SOREL							
1960.6 H2323.4	Québec Yacht Club West	On outer end of W. breakwater. 46 46 57.1 071 14 04	Iso W 2s	4.4	8	Red and white square skeleton tower. 3.4	Privately maintained by "Yacht Club de Québec". Operates at night only. Seasonal. Chart:1316
1960.8	Québec Yacht Club light buoy	46 46 56.1 071 13 52.3	Fl Y 4s	White and orange, marked "Yacht Club de Québec".	Privately maintained. Seasonal. Chart:1316
1961	Anse Fréchette light buoy Q7	W. of cove. 46 46 40.1 071 12 58.3	Fl G 4s	Green, marked "Q7".	Seasonal. Chart:1316
1961.2	Saint-Romuald d'Etchemin light buoy Q11	46 45 52.1 071 14 26.3	Fl G 4s	Green, marked "Q11".	Seasonal. Chart:1316
1962 H2324	Pointe à Puiseaux	Sillery, W. of wharf. 46 46 19.4 071 14 35.9	Fl R 5s	10.6	10	Pipe swing pole. 7.8	Flash 1 s; eclipse 4 s. Operates 24 h. Year round. Chart:1316 Edn 09/22 (Q22-030)
1962.3	Marina de la Chaudière light buoy QC2	46 44 43.7 071 16 42.6	Q R 1s	Red, marked "QC2".	Private aid. Seasonal. Chart:1316 Edn 03/19 (Q19-001)
1962.5	Marina de la Chaudière light buoy QC3	46 44 43.7 071 16 40.8	Q G 1s	Green, marked "QC3".	Private aid. Seasonal. Chart:1316 Edn 03/19 (Q19-002)
1962.7	Marina Chaudière Entrance light buoy QC4	46 44 35.8 071 16 42.6	Fl R 4s	Red, marked "QC4".	Privately maintained. Seasonal. Chart:1316
1963 H2326	Pont de Québec	In the center of Québec bridge, E. side. 46 44 44.2 071 17 16.2	Iso G 2s	54.1	15	On bridge.	Visible eastward. Year round. Chart:1316 Edn 05/12 (Q12-045)
1963.1 H2327	Pont Pierre- Laporte	On bridge, W. side. 46 44 42.1 071 17 26.2	Iso G 2s	50.5	11	On bridge.	Visible westward; obstructed 180° towards the bridge. Operates 24 h. Year round. Chart:1316 Edn 05/12 (Q12-046) Edn 02/24 (Q24-032, 047)
1963.4	Pont de Québec North	46 44 50.1 071 17 19.6	F R	27.6	On bridge.	Privately maintained by C.N.R. Operates at night only. Year round. Chart:1316 Edn 05/12 (Q12-041)

ATLANTIC COAST – List of Lights, Buoys and Fog Signals

No.	Name	Position ----- Latitude N. Longitude W.	Light Characteristics	Focal Height in m. above water	Nomi- nal Range	Description ----- Height in meters above ground	Remarks ----- Fog Signals
ST. LAWRENCE RIVER, RIVIÈRE DU LOUP – SOREL							
1963.41	Pont de Québec North	46 44 47.6 071 17 18.1	F W	47.0	On bridge.	Privately maintained by C.N.R. Operates at night only. Year round. Chart:1316 Edn 05/12 (Q12-042)
1963.42	Pont de Québec South	46 44 40.6 071 17 14	F W	46.9	On bridge.	Privately maintained by C.N.R. Operates at night only. Year round. Chart:1316 Edn 05/12 (Q12-043)
1963.43	Pont de Québec South	46 44 38.2 071 17 12.6	F R	28.3	On bridge.	Privately maintained by C.N.R. Operates at night only. Year round. Chart:1316 Edn 05/12 (Q12-044)
1963.5 H2328	Pierre Laporte Bridge	W. of Québec bridge. 46 44 43.3 071 17 27	F 4W	49.0	On bridge.	Privately maintained. Year round. Chart:1316
			F 4R	48.0		
			F 2G	49.0		
1964 H2330		E. from extremity of point. 46 43 48.1 071 19 45.1	F W	59.8	21	Trapezoidal skeleton tower, orange slatwork daymark, black vertical stripe. 38.3	Visible in line of range. Horizontal observation angle of 7°. Emergency mode. Operates 24 h. Year round.
1964.1	Pointe à Basile range		Iso R 2s	59.2	16	Skeleton tower. 37.8	Visible downstream from Pont de Québec on a bearing of 241°17'.
1965 H2330.1		077°39' 1240.9m from front.	F W	88.5	21	Trapezoidal skeleton tower, orange slatwork daymark, black vertical stripe. 35.1	Visible in line of range. Emergency mode. Operates 24 h. Year round. Chart:1315 Edn 05/15 (Q15-067) Edn 01/17 Edn 07/17 (Q17-026, 027)
1966 H2332	Pointe Saint- Nicolas	On point. 46 42 07.1 071 26 45.4	F G	81.2	6	Red and white square skeleton tower, orange rectangular slatwork daymark. 14.0	Operates at night only. Year round. Chart: 1315
1966.5	Haut-fond Saint-Augustin light buoy Q16	46 43 08.8 071 24 33	Fl R 4s	Red, marked "Q16".	(Winter spar.) Year round. Chart:1315
1966.8	Light buoy Q18	46 42 55.9 071 25 58.2	Fl R 4s	Red, marked "Q18".	Seasonal. Chart:1315 Edn 08/09 (Q09-059)
1967	Pointe Saint- Nicolas light buoy Q19	Route Saint- Augustin. 46 42 41.2 071 26 41.8	Fl G 4s	Green spar, marked "Q19".	Year round (YRLS). Chart:1315 Edn 03/20 (Q19-141)

ATLANTIC COAST – List of Lights, Buoys and Fog Signals

No.	Name	Position ----- Latitude N. Longitude W.	Light Characteristics	Focal Height in m. above water	Nomi- nal Range	Description ----- Height in meters above ground	Remarks ----- Fog Signals	
ST. LAWRENCE RIVER, RIVIÈRE DU LOUP – SOREL								
1968	Haut-fond Saint-Augustin light buoy Q20	Route Saint- Augustin. 46 42 43.0 071 27 23.4	Fl R 4s	Red spar, marked "Q20".	Year round (YRLS). Chart:1315 Edn 01/21 (Q20-232)	
1969	Haut-fond Saint-Augustin light buoy Q22	Route Saint- Augustin. 46 42 30.0 071 28 48.6	Fl R 4s	Red spar, marked "Q22".	Year round (YRLS). Chart:1315 Edn 11/20 (Q20-171)	
1970	Anse du Vieux Moulin light buoy Q23	Route Saint- Augustin. 46 42 22.3 071 28 46.3	Fl G 4s	Green spar, marked "Q23".	Year round (YRLS). Chart:1315 Edn 05/19 (Q19-069) Edn 01/20 (Q19-142)	
1970.5	Pointe Aubin light buoy Q27	Off point. 46 42 00.1 071 30 15.8	Fl G 4s	Green, marked "Q27".	(Winter spar.) Year round. Chart:1315	
1972	Banc de St- Antoine light buoy Q31	W. of Banc de St- Antoine. 46 41 10.7 071 32 45.8	Fl G 4s	Green, marked "Q31".	(Winter spar.) Year round. Chart:1315	
1973	Pointe aux Trembles light buoy Q32	Traverse Saint- Antoine. 46 41 11.6 071 33 10.0	Fl R 4s	Red spar, marked "Q32".	Year round (YRLS). Chart:1315 Edn 11/20 (Q20-175)	
1973.5	Marina Vauquelin light buoy VAUQU	Off Pointe aux Trembles (Neuville) wharf. 46 41 15 071 33 49.7	Fl Y 4s	Orange and white, boat type, marked "VAUQU".	Privately maintained. Seasonal. Chart:1315	
1973.6	Club Nautique Vauquelin range	46 41 50 071 34 29.6	F G	4.0	Black cylindrical mast. 2.0	Visible in line of range. Privately maintained by Club Nautique Vauquelin Inc. Seasonal.
1973.7		321°22' 46m from front.	F G	6.4	Side of boat house.	Visible in line of range. Privately maintained by Club Nautique Vauquelin Inc. Seasonal. Chart:1315
1973.8	Club Nautique Vauquelin	On outer end of breakwater. 46 41 46.2 071 34 24.4	Fl R 4s	Mast.	Privately maintained by Club Nautique Vauquelin Inc. Operates at night only. Seasonal. Chart:1315	
1974 H2334	Pointe aux Trembles (Neuville) Racon - -, (G) X & S Band	On breakwater, E. side. 46 41 47.4 071 34 22.5	Fl W 5s	9.9	20	Skeleton tower. 7.6	Flash 1 s; eclipse 4 s. Year round. Chart:1315	

ATLANTIC COAST – List of Lights, Buoys and Fog Signals

No.	Name	Position ----- Latitude N. Longitude W.	Light Characteristics	Focal Height in m. above water	Nomi- nal Range	Description ----- Height in meters above ground	Remarks ----- Fog Signals
ST. LAWRENCE RIVER, RIVIÈRE DU LOUP – SOREL							
1974.5	Pointe aux Trembles light buoy Q34	Traverse Saint- Antoine. 46 40 42.6 071 34 32.4	Fl R 4s	Red spar, marked "Q34".	Year round (YRLS). Chart:1315 Edn 11/20 (Q20-176)
1975 H2336.1	Route Saint- Antoine range	On W. side of Pte. du Chalet des Phares. 46 39 57.9 071 35 02.3	F G	10.1	17 White tower, red upper portion, orange daymark, black vertical stripe. 7.6	Visible in line of range. Emergency light. Year round.
1976 H2335.9		On E. side of Pte. du Chalet des Phares. 071°56' 250.1m from front.	F G	16.8	17 Square skeleton tower, orange daymark, black vertical stripe. 15.8	Visible in line of range. Emergency light. Year round. Chart:1315 Edn 05/12 (Q12-066, 067)
1976.1 H2335.9	Traverse de Saint-Antoine range	On W. side of Pte. du Chalet des Phares. 46 40 00.4 071 34 51.1	F G	17.0	15 White square skeleton tower, orange slatwork daymarks, black vertical stripe. 15.8	Visible in line of range. Emergency light. Year round.
1977 H2336		227°37' 321m from front.	F G	57.3	15 Skeleton tower, orange slatwork daymark, black vertical stripe. 17.2	Visible in line of range. Emergency light. Year round. Chart:1315
1978	Pointe du Chalet des Phares light buoy Q37	46 39 53.1 071 36 28.3	Fl G 4s	Green, marked "Q37".	Seasonal. Chart:1315
1979	Pointe du Chalet des Phares light buoy Q38	Ruisseau Méthot. 46 40 03.9 071 36 51.1	Fl R 4s	Red spar, marked "Q38".	Year round (YRLS). Chart:1315 Edn 01/15 (G14-099) Edn 11/20 (Q20-177)
1980	Sainte-Croix-Est light buoy Q40	Route Saint-Antoine. 46 39 19.4 071 38 39.6	Fl R 4s	Red spar, marked "Q40".	Year round (YRLS). Chart:1315 Edn 08/20 (Q20-093)
1981 H2338	Sainte-Croix-Est	On S. shore of river. 46 38 25.5 071 38 10	F G	11.2	6 Skeleton tower, orange rectangular slatwork daymark on N., E., and W. faces. 9.5	Operates at night only. Year round. Chart:1315
1982	Sainte-Croix-Est light buoy Q41	46 38 47.1 071 39 43.3	Fl G 4s	Green, marked "Q41".	Seasonal. Chart:1315
1982.5	Sainte-Croix-Est light buoy Q42	46 38 58.8 071 39 50.7	Fl R 4s	Red, marked "Q42".	Seasonal. Chart:1315 Edn 12/12 (Q12-072)
1983	Banc des Écureuils light buoy Q46	Route Saint-Antoine. 46 38 39.1 071 41 12.3	Fl R 4s	Red spar, marked "Q46".	Year round (YRLS). Chart:1315 Edn 08/20 (Q20-094)

ATLANTIC COAST – List of Lights, Buoys and Fog Signals

No.	Name	Position ----- Latitude N. Longitude W.	Light Characteristics	Focal Height in m. above water	Nomi- nal Range	Description ----- Height in meters above ground	Remarks ----- Fog Signals
ST. LAWRENCE RIVER, RIVIÈRE DU LOUP – SOREL							
1984	Banc des Écureuils light buoy Q48	Sainte-Croix. 46 38 26.5 071 42 48.4	Fl R 4s	Red spar, marked "Q48".	Year round (YRLS). Chart:1315 Edn 03/20 (Q19-143)
1985 H2340		E. of Sainte-Croix wharf. 46 37 40.6 071 41 58.5	F W	60.0	20 Square skeleton tower, orange daymark, black vertical stripe. 7.6	Visible in line of range. Emergency light. Year round.
1986 H2340.1	Sainte-Croix range	117°02' 483.9 m from front.	F W	75.1	20 Square skeleton tower, orange rectangular daymark with black vertical stripe. 15.9	Visible in line of range. Emergency light. Operates 24 h. Year round.
1986.1			F G	74.1	6 15.6	Emergency mode. Visible eastward of 137°. Operates at night only. Chart:1314 Edn 03/11 (Q11-017) Edn 08/11 Edn 03/24
1987	Banc des Écureuils light buoy Q50	Traverse de Cap- Santé. 46 38 28.5 071 43 56.8	Q R 1s	Red spar, marked "Q50".	Year round (YRLS). Chart:1315 Edn 05/19 (Q19-070) Edn 01/20 (Q19-144)
1988 H2342	Sainte-Croix	On shore. 46 37 40.9 071 43 53.8	Iso Y 2s	15.0	7	Square skeleton tower, white rectangular daymark, two red horizontal bands. 12.7	Visible 172° to 255° through S. Year round. Emergency mode. Chart:1314 Edn 03/10(Q10-012) Edn 01/11(Q10-012) Edn 01/12 Edn 01/16 (Q15-157) Edn 02/16 (Q15-185) Edn 10/17 (Q17-025)
1989	Brisants Sainte- Croix light buoy Q51	Traverse de Cap- Santé. 46 38 41.2 071 45 03.8	Fl G 4s	Green spar, marked "Q51".	Year round (YRLS). Chart:1314 Edn 08/20 (Q20-089)
1989.6	Traverse Cap-Santé light buoy Q53	46 39 08.8 071 46 22.3	Fl G 4s	Green, marked "Q53".	Seasonal. Chart:1314 Edn 07/12 (Q12-073)
1990	Pointe aux Sables light buoy Q54	Traverse de Cap- Santé. 46 39 15.9 071 46 17.1	Fl R 4s	Red spar, marked "Q54".	Year round (YRLS). Chart:1314 Edn 08/20 (Q20-096)
1990.6	Traverse Cap-Santé light buoy Q55	46 39 36.3 071 47 40.9	Fl G 4s	Green, marked "Q55".	(Winter spar.) Year round. Chart:1314
1992	Pouliér Paget light buoy Q57	Traverse de Cap- Santé. 46 40 03.9 071 48 59.4	Fl G 4s	Green spar, marked "Q57".	Year round (YRLS). Chart:1314 Edn 03/20 (Q19-145)

ATLANTIC COAST – List of Lights, Buoys and Fog Signals

No.	Name	Position ----- Latitude N. Longitude W.	Light Characteristics	Focal Height in m. above water	Nomi- nal Range	Description ----- Height in meters above ground	Remarks ----- Fog Signals
ST. LAWRENCE RIVER, RIVIÈRE DU LOUP – SOREL							
1993	Pointe Platon light buoy Q61	N. of point. 46 40 37.5 071 50 58.2	Q G 1s	Green spar, marked "Q61".	Year round (YRLS). Chart:1314 Edn 08/14 (Q14-031) Edn 03/20 (Q19-146)
1993.7 H2343	Pointe-Platon	On point. 46 40 12.4 071 50 48.4	F G	9.6	7 Square skeleton tower, orange rectangular slatwork daymarks. 8.0	Visible 360°. Emergency mode. Radar reflector. Year round. Chart:1314 Edn 02/11 (Q11-002) Edn 11/16 (Q16-158)
1994	Pointe Platon light buoy Q63	46 40 40.6 071 51 40.2	Fl G 4s	Green spar, marked "Q63".	Year round (YRLS). Chart:1314 Edn 10/13 (Q13-032) Edn 08/14 (Q14-033) Edn 06/18 (Q18-087) Edn 07/20 (Q20-090)
1995 H2344	Traverse Cap-Santé range	E. of Rivière Portneuf mouth. 46 41 23.8 071 52 35.2	F G	11.4	17 White cylindrical mast, orange slatwork daymark, black vertical stripe. 10.8	Visible in line of range. Emergency light. Year round.
1996 H2344.1		296°56' 599.6m from front.	F G	22.6	17 Rectangular skeleton tower, orange slatwork daymark, black vertical stripe. 15.3	Visible in line of range. Emergency light. Year round. Chart:1314
1997 H2346	Portneuf range	On N. shore E. of Rivière Portneuf. 46 41 22.7 071 52 12.9	F G	20.0	17 Square skeleton tower, orange daymark, black vertical stripe. 18.6	Visible in line of range. Emergency light. Year round.
1998 H2346.1		028°29' 600.4m from front.	F G	40.7	17 Square skeleton tower, orange daymark, black vertical stripe. 14.4	Visible in line of range. Emergency light. Year round. Chart:1314
1998.51 H2347.5	Portneuf marina, Breakwater	On outer end of breakwater. 46 40 54.5 071 52 36	Fl W 4s	On a monument. 7.6	Privately operated. Operates at night only. Seasonal. Chart:1314
1999 H2347	Portneuf Wharf	On outer end of wharf, E. side. 46 40 51.9 071 52 37.1	Iso R 2s	8.8	6	Square skeleton tower. 8.1	Operates at night only. Year round. Chart:1314 Edn 09/11 (Q11-083)
1999.5	Portneuf light buoy Q65	46 40 23.7 071 52 44.3	Q G 1s	Green, marked "Q65".	Year round. Chart:1314 Edn 08/14 (Q14-032) Edn 05/15 (Q14-105)
2000	Portneuf light buoy Q66	E. of Deschambault. 46 39 46.8 071 53 43.2	Fl R 4s	Red, marked "Q66".	(Winter spar.) Year round. Chart:1314

ATLANTIC COAST – List of Lights, Buoys and Fog Signals

No.	Name	Position ----- Latitude N. Longitude W.	Light Characteristics	Focal Height in m. above water	Nomi- nal Range	Description ----- Height in meters above ground	Remarks ----- Fog Signals
ST. LAWRENCE RIVER, RIVIÈRE DU LOUP – SOREL							
2001	Rapides Richelieu light buoy Q67	NE. of Île Richelieu. 46 39 30.5 071 53 34.0	Fl G 4s	Green spar, marked "Q67".	Year round (YRLS). Chart:1314 Edn 07/20 (Q20-091)
2001.1	Rapides Richelieu light buoy Q68	46 39 10.1 071 54 13.1	Fl R 4s	Red spar, marked "Q68".	Year round (YRLS). Chart:1314 Edn 03/20 (Q19-147)
2001.8 H2349	Île Richelieu Racon - - (M) X & S Band	N. side of island. 46 38 33.5 071 54 35.2	F Y F G	5.7 5.7	16 6	Orange pile. 12.0	Visible on a bearing of 054°. Not to be used as a direction light. Year round. Visible on a bearing of 160° through S. to 250°. Increased intensity on a bearing of 211°. Operates at night only. Year round. Chart:1314
2002 H2350	Barre à Boulard range	On edge of cliff. 46 39 33.8 071 52 34.6	F W	51.7	20	Square skeleton tower, orange daymark, black vertical stripe. 18.6	Visible in line of range. Emergency light. Year round.
2003 H2350.1		054°03' 1042.8m from front.	F W	71.3	20	Skeleton tower, orange daymark, black vertical stripe. 19.8	Visible in line of range. Emergency light. Year round. Chart:1314
2004	Light buoy Q70	At Rapides Richelieu. 46 38 28.5 071 55 08.1	Fl R 4s	Red, marked "Q70".	Seasonal. Chart:1314
2004.5	Barre à Boulard light buoy Q73	Route de Lotbinière. 46 38 03.8 071 55 24.7	Q G 1s	Green spar, marked "Q73".	Year round (YRLS). Chart:1314 Edn 02/21 (Q20-233)
2005	Barre à Boulard light buoy Q74	Deschambault. 46 38 03.3 071 55 45.4	Q R 1s	Red spar, marked "Q74".	Year round (YRLS). Chart:1314 Edn 06/19 (Q19-071) Edn 04/24 (Q24-133)
2006 H2348	Lotbinière range	On S. shore, of Vieille-Église. 46 36 40.1 071 57 21.5	F W	15.5	20	Square skeleton tower, orange daymark, black vertical stripe. 12.6	Visible in line of range. Emergency light. Year round.
2007 H2348.1		221°57' 867.8m from front.	F W	41.3	20	Skeleton tower, white enclosed upper portion, orange daymark, black vertical stripe. 17.4	Visible in line of range. Emergency light. Year round. Chart:1314
2008	Barre à Boulard light buoy Q77	Lotbinière. 46 37 25.0 071 56 42.4	Fl G 4s	Green spar, marked "Q77".	Year round (YRLS). Chart:1314 Edn 03/20 (Q19-150)

ATLANTIC COAST – List of Lights, Buoys and Fog Signals

No.	Name	Position ----- Latitude N. Longitude W.	Light Characteristics	Focal Height in m. above water	Nomi- nal Range	Description ----- Height in meters above ground	Remarks ----- Fog Signals	
ST. LAWRENCE RIVER, RIVIÈRE DU LOUP – SOREL								
2008.1	Barre à Boulard light buoy Q76	Lotbinière. 46 37 35.2 071 56 41.5	Fl R 4s	Red spar, marked "Q76".	Year round (YRLS). Chart:1314 Edn 03/20 (Q19-149)	
2012	Îlet Mayrand light buoy Q83	Grondines. 46 36 28.3 071 58 30.6	Fl G 4s	Green spar, marked "Q83".	Year round (YRLS). Chart:1314 Edn 07/20 (Q20-092)	
2012.1	Grondines-Est light buoy Q84	46 36 20.1 071 59 19.2	Fl R 4s	Red, marked "Q84".	(Winter spar.) Year round. Chart:1314	
2013 H2354	Pointe Langlois	On S. shore E. of point. 46 35 02 071 59 25	Iso G 2s	21.8	6	Skeleton tower, 3 orange rectangular daymarks on E., N. and W. faces. 11.1	Radar reflector. Year round. Chart:1314 Edn 05/11 (Q11-054)	
2014	Batture Simon light buoy D4	Grondines Anchorage. 46 35 30.2 072 00 25.7	Fl R 4s	Red spar, marked "D4".	Year round (YRLS). Chart:1314 Edn 03/20 (Q19-151) Edn 05/21 (Q21-001)	
2015 H2358	Leclercville (St. Emmélie) range	On S. shore. 46 33 44.6 072 00 49	F G	37.0	17	Square skeleton tower, orange daymark, black vertical stripe. 9.9	Visible in line of range. Emergency light. Year round.
2016 H2358.1		092°42' 1041.8m from front.	F G	57.2	17	White square skeleton tower, orange daymark, black vertical stripe. 12.4	Visible in line of range. Emergency light. Year round.
2016.1			F G	57.2	6	12.4	Visible 360°. Chart:1314 Edn 09/11 (Q11-095)
2017	Battures du Chêne light buoy D9	46 34 47.8 072 01 37.2	Fl G 4s	Green, marked "D9".	(Winter spar.) Year round. Chart:1314	
2017.5	Barre du Dos de Cheval light buoy D12	46 34 39.6 072 02 18.6	Fl R 4s	Red, marked "D12".	(Winter spar.) Year round. Chart:1314	
2018	Battures à Cadieux light buoy D15	46 34 06 072 03 16	Fl G 4s	Green, marked "D15".	(Winter spar.) Year round. Chart:1314	
2018.5	Batture de la Grande Pointe light buoy D18	Grondines-Ouest. 46 34 09.7 072 03 29.3	Q R 1s	Red spar, marked "D18".	Year round (YRLS). Chart:1314 Edn 03/20 (Q19-152)	

ATLANTIC COAST – List of Lights, Buoys and Fog Signals

No.	Name	Position ----- Latitude N. Longitude W.	Light Characteristics			Focal Height in m. above water	Nomi- nal Range	Description ----- Height in meters above ground	Remarks ----- Fog Signals
ST. LAWRENCE RIVER, RIVIÈRE DU LOUP – SOREL									
2019 H2356	Route du Cap Charles range	W. of Cap Charles. 46 33 22.0 072 05 10.9	F	G	39.8	14	Square skeleton tower, fluorescent red daymark with black vertical stripe. 9.1	Visible in line of range. Operates 24 h. Emergency mode. Year round.
2020 H2356.1		238°29' 615.8 m from front.	F	G	54.3	14	Square skeleton tower, fluorescent red daymark with black vertical stripe. 20.5	Visible in line of range. Operates 24 h. Emergency mode. Year round.
Chart:1314 Edn 07/22 (Q22-031, 032)									
2020.5	Cap Charles light buoy D23	46 33 50.5 072 04 02.8	Q	G	1s	Green, marked "D23".	(Winter spar.) Year round.
Chart:1314									
2021	Course Cap Charles light buoy D22	N. of Cap Charles. 46 34 01.3 072 04 06.9	Q	R	1s	Red, marked "D22".	(Winter spar.) Year round.
Chart:1314									
2022	Poulier du Calvaire light buoy D24	Pointe des Grondines. 46 33 56.1 072 04 45.6	Q	R	1s	Red spar, marked "D24".	Year round (YRLS).
Chart:1314 Edn 03/13 (Q13-005) Edn 03/20 (Q19-153)									
2022.5	Poulier du Calvaire light buoy D25	46 33 48.2 072 04 46.1	Fl	G	4s	Green, marked "D25".	(Winter spar.) Year round.
Chart:1314									
2023 H2362	Pointe des Grondines range	On point. 46 34 43.5 072 04 11.8	F	G	14.6	15	Square skeleton tower, fluorescent red slatwork daymark, black vertical stripe. 8.9	Visible in line of range. Divergence angle of 8°. Operates 24 h. Emergency mode. Year round.
2024 H2362.1		Near wharf, Saint- Charles-des- Grondines. 066°37' 2439.8 m from front.	F	G	42.1	15	Trapezoidal skeleton tower, fluorescent red slatwork daymark, black vertical stripe. 37.8	Visible in line of range. Divergence angle of 8°. Operates 24 h. Emergency mode. Year round.
Chart:1314 Edn 03/10 (Q10-012) Edn 01/11 (Q10-012) Edn 06/18 (Q17-051, 052)									
2025 H2364	Route de l'Anse- des-Grondines range	Upstream of Pointe des Grondines. 46 35 06.4 072 05 52.0	Iso	W	2s	9.0	16	White square skeleton tower, fluorescent red daymark with black vertical stripe. 8.0	Visible in line of range. Operates 24 h. Emergency mode. Year round.
2026 H2364.1		047°15' 1996.8 m from front.	Iso	W	2s	38.4	16	Trapezoidal skeleton tower, fluorescent red daymark with black vertical stripe. 23.2	Visible in line of range. Operates 24 h. Emergency mode. Year round.
Chart:1314 Edn 02/10 (Q09-015) Edn 03/10 (Q10-012) Edn 01/11 (Q10-012) Edn 06/13 (Q13-060, 061) Edn 11/18 (Q18-133, 134) Edn 05/22 (Q21-045, 046)									

ATLANTIC COAST – List of Lights, Buoys and Fog Signals

No.	Name	Position ----- Latitude N. Longitude W.	Light Characteristics	Focal Height in m. above water	Nomi- nal Range	Description ----- Height in meters above ground	Remarks ----- Fog Signals
ST. LAWRENCE RIVER, RIVIÈRE DU LOUP – SOREL							
2027 H2360	La Pérade range	46 34 02.9 072 10 23.8	F G	14.8	17	Yellow skeleton tower, orange daymark, black vertical stripe.	Visible in line of range. Emergency light. Year round.
2028 H2360.1		272°35' 1210.6m from front.	F G	26.7	17	Skeleton tower, orange daymark, black vertical stripe.	Visible in line of range. Emergency light. Year round.
Chart:1314							
2028.5 H2361	Deschailions-sur- Saint-Laurent	NW. corner of Deschailions wharf. 46 33 39.8 072 06 22.2	Fl G 4s	11.6	6	White cylindrical mast. 9.7	Flash 1 s; eclipse 3 s. Radar reflector. Operates at night only. Year round.
Chart:1314							
2029	Pointe Deschailions light buoy D29	Pouler Rayer. 46 33 50.9 072 06 11.2	Fl G 4s	Green spar, marked "D29".	Year round (YRLS).
Chart:1314 Edn 08/20 (Q20-132)							
2029.5	Deschailions-sur- Saint-Laurent light buoy D30	Route de Sainte- Emmélie. 46 33 58.9 072 06 10.7	Fl R 4s	Red spar, marked "D30".	Year round (YRLS).
Chart:1314 Edn 11/22 (Q22-077)							
2030	Deschailions-sur- Saint-Laurent light buoy D31	Route de la Pointe- des-Grondines. 46 33 48.4 072 06 47.6	Q G 1s	Green spar, marked "D31".	Year round (YRLS).
Chart:1314 Edn 04/19 (Q19-072) Edn 05/21 (Q21-002)							
2031	Deschailions-sur- Saint-Laurent light buoy D32	Route de la Pointe- des-Grondines. 46 33 57.8 072 06 50.0	Q R 1s	Red spar, marked "D32".	Year round (YRLS).
Chart:1314 Edn 04/16 (Q16-020) Edn 12/20 (Q20-220)							
2032	Cap à la Roche light buoy D35	Route de la Pointe- des-Grondines. 46 33 42.0 072 07 22.9	Fl G 4s	Green spar, marked "D35".	Year round (YRLS).
Chart:1314 Edn 08/20 (Q20-133)							
2033	Poulier Villeneuve light buoy D36	Route de la Pointe- des-Grondines. 46 33 49.3 072 07 27.4	Fl R 4s	Red spar, marked "D36".	Year round (YRLS).
Chart:1314 Edn 11/22 (Q22-076)							
2034	Cap à la Roche light buoy D37	Route de la Pointe- des-Grondines. 46 33 33.5 072 07 51.8	Q G 1s	Green spar, marked "D37".	Year round (YRLS).
Chart:1314 Edn 03/13 (Q13-006) Edn 04/16 (Q16-051) Edn 05/22 (Q22-013)							
2035	Cap à la Roche light buoy D38	N. side of channel. 46 33 40.8 072 07 56.3	Q R 1s	Red, marked "D38".	(Winter spar.) Year round.
Chart:1314							
2036	Cap à la Roche Course light buoy D40	N. side of channel. 46 33 29.2 072 08 28.5	Q R 1s	Red, marked "D40".	(Winter spar.) Year round.
Chart:1314							

ATLANTIC COAST – List of Lights, Buoys and Fog Signals

No.	Name	Position ----- Latitude N. Longitude W.	Light Characteristics	Focal Height in m. above water	Nomi- nal Range	Description ----- Height in meters above ground	Remarks ----- Fog Signals	
ST. LAWRENCE RIVER, RIVIÈRE DU LOUP – SOREL								
2037	Battures des Belles Filles light buoy D41	Route de l'Anse-des-Grondines. 46 33 07.9 072 08 49.3	Q G 1s	Green spar, marked "D41".	Year round (YRLS). Chart:1314 Edn 08/20 (Q20-134)	
2037.5	Battures des Belles Filles light buoy D42	Route de l'Anse-des-Grondines. 46 33 13.7 072 08 57.1	Fl R 4s	Red spar, marked "D42".	Year round (YRLS). Chart:1314 Edn 08/20 (Q20-135)	
2038	Cap Lévrard light buoy D49	46 32 25 072 09 56.4	Fl G 4s	Green, marked "D49".	(Winter spar.) Year round. Chart:1314	
2038.4	Cap Lévrard Curve light buoy D52	46 32 19.8 072 10 21.5	Q R 1s	Red, marked "D52".	(Winter spar.) Year round. Chart:1314	
2038.6	Traverse de Batiscan Curve light buoy D53	46 31 56.9 072 10 40.4	Q G 1s	Green, marked "D53".	(Winter spar.) Year round. Chart:1314	
2039	Traverse de Batiscan Curve light buoy D54	Cap Lévrard. 46 32 04.9 072 10 48.9	Q R 1s	Red spar, marked "D54".	Year round (YRLS). Chart:1314 Edn 04/19 (Q19-073)	
2039.5	Traverse de Batiscan Curve light buoy D56	46 31 51.3 072 11 17.7	Q R 1s	Red, marked "D56".	(Winter spar.) Year round. Chart:1314	
2040	Butte à Moineau light buoy D59	Traverse de Batiscan. 46 31 22.5 072 12 07.7	Fl G 4s	Green spar, marked "D59".	Year round (YRLS). Chart:1314 Edn 08/20 (Q20-136)	
2040.5	Light buoy D60	46 31 28.9 072 12 14.6	Fl R 4s	Red, marked "D60".	(Winter spar.) Year round. Chart:1314	
2041 H2368	Les Becquets	On inner end of wharf. 46 30 26.9 072 12 21.5	F G	7.9	7	White cylindrical mast. 6.7	Operates at night only. Year round. Chart:1314

ATLANTIC COAST – List of Lights, Buoys and Fog Signals

No.	Name	Position ----- Latitude N. Longitude W.	Light Characteristics	Focal Height in m. above water	Nomi- nal Range	Description ----- Height in meters above ground	Remarks ----- Fog Signals
ST. LAWRENCE RIVER, RIVIÈRE DU LOUP – SOREL							
2042 H2366		46 30 33.6 072 14 22.9	F G	13.7	12	Square skeleton tower, orange daymark with black vertical stripe. 8.1	Visible in line of range. Operates 24 h. Emergency mode. Year round. Edn 08/13 (Q13-063) Edn 01/14 (Q13-069) Edn 11/22 (Q22-045)
2042.1	Traverse de Batiscan range		F G	13.1	6	Square skeleton tower. 8.1	Year round. Visible 360°. Edn 01/14 (Q13-072) Edn 04/14 (Q14-004)
2043 H2366.1		240°13' 440.2 m from front.	F G	24.6	12	Skeleton tower, orange daymark with black vertical stripe. 21.7	Visible in line of range. Operates 24 h. Emergency mode. Year round. Edn 08/13 (Q13-064) Edn 01/14 (Q13-070) Edn 11/22 (Q22-046)
2043.1			F G	24.7	6	Skeleton tower. 21.7	Year round. Visible 360°. Chart:1314 Edn 09/11 (Q11-096, 103) Edn 01/14 (Q13-073) Edn 01/15 (Q14-005)
2043.6	Rivière Batiscan light buoy D62	Traverse de Batiscan. 46 31 09.7 72 12 56.4	Q R 1s	Red spar, marked "D62".	Year round (YRLS). Chart:1314 Edn 03/13 (Q13-007) Edn 08/20 (Q20-137)
2044	Battures Saint- Pierre light buoy D63	N. of Les Becquets. 46 31 01 072 12 47.6	Q G 1s	Green, marked "D63".	(Winter spar.) Year round. Chart:1314
2045	Battures Saint- Pierre light buoy D67	46 30 31.7 072 13 22	Q G 1s	Green, marked "D67".	(Winter spar.) Year round. Chart:1314
2046	Mouillage Batiscan light buoy D68	46 30 43.3 072 13 28.7	Fl R 4s	Red, marked "D68".	(Winter spar.) Year round. Chart:1314
2047	Battures Saint- Pierre light buoy D71	Route de Gentilly. 46 30 00.3 072 13 44.0	Fl G 4s	Green spar, marked "D71".	Year round (YRLS). Chart:1313 Edn 11/20 (Q20-216)
2047.2 H2366.4	Batiscan Wharf	Southerly corner of building. 46 30 01 072 14 45.9	Q R 1s	12.8	5	White cylindrical mast. 9.6	Radar reflector. Operates at night only. Year round. Chart:1314 Edn 08/10 (Q10-040)
2047.5	Batiscan Anchorage light buoy D74	46 29 21.2 072 14 14.2	Q R 1s	Red, marked "D74".	(Winter spar.) Year round. Chart:1313

ATLANTIC COAST – List of Lights, Buoys and Fog Signals

No.	Name	Position ----- Latitude N. Longitude W.	Light Characteristics	Focal Height in m. above water	Nomi- nal Range	Description ----- Height in meters above ground	Remarks ----- Fog Signals
ST. LAWRENCE RIVER, RIVIÈRE DU LOUP – SOREL							
2048	Battures Perron light buoy D82	Route de Gentilly. 46 28 21.3 072 14 42.0	Fl R 4s	Red spar, marked "D82".	Year round (YRLS). Chart:1313 Edn 08/20 (Q20-141)
2049.4	Gentilly light buoy D83	46 28 07.2 072 14 36.4	Fl G 4s	Green, marked "D83".	(Winter spar.) Year round. Chart:1313
2050 H2370	Gentilly range	On pile, Battures de Gentilly. 46 25 48 072 15 46.9	F G	11.9	14 White tower, orange daymark, black vertical stripe. 3.7	Emergency mode. Visible in line of range. Operates at night only. Year round.
2051 H2370.1	Racon -- (K) X & S Band	197°44' 2596.1m from front.	F G	31.1	14 Square skeleton tower, orange slatwork daymark, black vertical stripe. 24.3	Emergency mode. Visible in line of range. Operates at night only. Year round. Chart:1313 Edn 03/10 (Q10-012) Edn 01/11 (Q10-012)
2052	Pointe à la Citrouille light buoy D87	46 26 59.9 072 15 27.4	Fl G 4s	Green, marked "D87".	(Winter spar.) Year round. Chart:1313
2052.5	Pointe à la Citrouille light buoy D88	46 27 17.3 072 15 31.1	Fl R 4s	Red spar, marked "D88".	Year round (YRLS). Chart:1313 Edn 08/20 (Q20-142)
2053 H2372	Pointe à la Citrouille	46 27 06.5 072 16 02.6	F G	17.5	7 Skeleton tower, rectangular orange daymarks. 15.7	Operates at night only. Year round. Chart:1313
2053.5	Pointe à la Citrouille light buoy D90	46 26 47.4 072 16 04.6	Q R 1s	Red, marked "D90".	(Winter spar.) Year round. Chart:1313
2054	Pointe à la Citrouille light buoy C2	46 26 36.5 072 16 29	Q R 1s	Red, marked "C2".	(Winter spar.) Year round. Chart:1313
2054.1	Poulier Grandmont light buoy C3	46 26 24.2 072 16 19.9	Q G 1s	Green, marked "C3".	Seasonal. Chart:1313
2055	Petite batture Champlain light buoy C4	Route de Champlain, N. side of channel. 46 26 29.1 072 17 02.3	Fl R 4s	Red spar, marked "C4".	Year round (YRLS). Chart:1313 Edn 03/12 Edn 08/20 (Q20-143)
2056	Poulier Turcotte light buoy C7	S. side of channel. 46 26 16.3 072 18 10.3	Fl G 4s	Green, marked "C7".	(Winter spar.) Year round. Chart:1313 Edn 03/12
2057	Poulier Dubord light buoy C13	Route de Champlain, S. side of channel. 46 26 08.4 072 20 00.7	Fl G 4s	Green spar, marked "C13".	Year round (YRLS). Chart:1313 Edn 03/12 Edn 08/20 (Q20-144)

ATLANTIC COAST – List of Lights, Buoys and Fog Signals

No.	Name	Position ----- Latitude N. Longitude W.	Light Characteristics	Focal Height in m. above water	Nomi- nal Range	Description ----- Height in meters above ground	Remarks ----- Fog Signals
ST. LAWRENCE RIVER, RIVIÈRE DU LOUP – SOREL							
2057.5	Champlain light buoy C14	Route de Champlain. 46 26 13.5 072 20 37.1	Fl R 4s	Red spar, marked "C14".	Year round (YRLS). Chart:1313 Edn 03/12 Edn 01/15 (Q14-098) Edn 11/22 (Q22-073)
2058	Poulier Dubord light buoy C15	Main channel. 46 26 02.6 072 20 32.9	Q G 1s	Green, marked "C15".	(Winter spar.) Year round. Chart:1313 Edn 03/12
2059	Poulier Dubord light buoy C17	Champlain, main channel. 46 25 52.5 072 21 02.0	Q G 1s	Green spar, marked "C17".	Year round (YRLS). Chart:1313 Edn 08/20 (Q20-145)
2060	Light buoy C18	46 26 01.7 072 21 10.7	Q R 1s	Red, marked "C18".	(Winter spar.) Year round. Chart:1313
2061	Light buoy C19	46 25 38.2 072 21 28	Fl G 4s	Green, marked "C19".	(Winter spar.) Year round. Chart:1313
2062 H2382	Champlain	W. of village. 46 26 22.6 072 20 41.5	F G	18.1	16 White skeleton tower, orange daymark. 14.6	Visible on a bearing of 038°. Year round.
2062.1	Champlain Secondary light		Fl R 5s	14.4	6		Flash 1 s; eclipse 4 s. Visible 360°. Year round. Chart:1313 Edn 09/11 (Q11-104) Edn 11/16 (Q16-154)
2063 H2380		W. of Champlain village. 46 26 06.2 072 21 26.0	F G	19.7	13 Mast, fluorescent red daymark with black vertical stripe. 13.4	Visible in line of range. Operates 24 h. Emergency mode. Year round.
2063.1 H2380	Route de Champlain range		F G	19.8	7 Mast. 13.4	Visible 120°. Operates 24 h. Year round.
2064 H2380.1		264°03' 454.6 m from front.	F G	33.4	13 Square skeleton tower, fluorescent red daymark with black vertical stripe. 27.5	Visible in line of range. Operates 24 h. Emergency mode. Year round.
2064.1 H2380.1			F G	33.4	7 Square skeleton tower. 27.5	Visible 120°. Operates 24 h. Year round. Chart:1313 Edn 12/12 (Q12-015, 016, 019, 025) Edn 03/23 (Q22-083, 085, 088, 089)
2065	Pointe à Bigot light buoy C20	Off point. 46 25 04.2 072 22 29.4	Fl R 4s	Red, marked "C20".	(Winter spar.) Year round. Chart:1313

ATLANTIC COAST – List of Lights, Buoys and Fog Signals

No.	Name	Position ----- Latitude N. Longitude W.	Light Characteristics	Focal Height in m. above water	Nomi- nal Range	Description ----- Height in meters above ground	Remarks ----- Fog Signals
-----	------	--	--------------------------	--	-----------------------	--	---------------------------------

ST. LAWRENCE RIVER, RIVIÈRE DU LOUP – SOREL

2066	Pointe à Bigot light buoy C21	Port de Bécancour, main channel. 46 24 56.8 072 22 24.4	Fl G 4s	Green spar, marked "C21".	Year round (YRLS). Chart:1313 Edn 02/13 (Q13-002) Edn 08/20 (Q20-146)	
2066.3 H2387	Pointe à Bigot	46 24 55.2 072 23 00.6	Fl R 6s	14.9	4	White skeleton tower, orange rectangular slatwork daymark. 13.1	Flash 1 s; eclipse 5 s. Operates at night only. Radar reflector. Year round. Chart:1313 Edn 10/15 (Q15-110)	
2067 H2390	Route de Lottinville range	Pointe Lottinville. 46 23 36.1 072 27 44.5	F G	18.6	13	Square skeleton tower, orange slatwork daymark with black vertical stripe.	Emergency mode. Visible in line of range. Operates 24 h. Year round.
2068 H2390.1		037°31' 975.2 m from front.	F G	33.1	13	Skeleton tower, orange slatwork daymark with black vertical stripe. 23.1	Emergency mode. Visible in line of range. Operates 24 h. Year round. Chart:1313 Edn 03/10 (Q10-009) Edn 06/22 (Q22-020, 021)
2068.3	Port de Bécancour	46 23 57.3 072 22 28	F Y	7.2	Black and yellow structure, black vertical stripes.	Privately maintained by Port de Bécancour. Visible in line 167°44' to 347°44'. Year round. Chart:1313
2069	Bécancour Course light buoy C23	46 24 16.6 072 23 34.2	Fl G 4s	Green, marked "C23".	(Winter spar.) Year round. Chart:1313	
2069.7	Bécancour Course light buoy C27	E. of Batture Provencher. 46 23 09.1 072 25 31.3	Fl G 4s	Green, marked "C27".	(Winter spar.) Year round. Chart:1313	
2069.8	Batture Francoeur light buoy C28	Route de Bécancour. 46 23 15.2 072 25 38.6	Q R 1s	Red spar, marked "C28".	Year round (YRLS). Chart:1313 Edn 08/20 (Q20-147)	
2070	Bécancour Bend light buoy C30	N. side of turn in channel. 46 23 02.9 072 26 07.2	Q R 1s	Red, marked "C30".	(Winter spar.) Year round. Chart:1313	
Trois-Rivières Harbour								
2071	Île Lamy light buoy C33	Traverse de Bécancour. 46 22 44.0 072 26 49.1	Fl G 4s	Green spar, marked "C33".	Year round (YRLS). Chart:1313 Edn 05/22 (Q22-011)	
2072	Pointe de Bécancour light buoy C34	Battures Provencher, Traverse de Bécancour. 46 22 54.1 072 26 38.4	Q R 1s	Red spar, marked "C34".	Year round (YRLS). Chart:1313 Edn 08/20 (Q20-148)	

ATLANTIC COAST – List of Lights, Buoys and Fog Signals

No.	Name	Position ----- Latitude N. Longitude W.	Light Characteristics			Focal Height in m. above water	Nomi- nal Range	Description ----- Height in meters above ground	Remarks ----- Fog Signals
ST. LAWRENCE RIVER, RIVIÈRE DU LOUP – SOREL									
2073 H2384	Bécancour range	W. bank of Rivière Bécancour. 46 22 24.1 072 26 58.4	F	G	4.2	17	Square tower, orange daymark, black vertical stripe. 1.7	Visible in line of range. Emergency light. Year round.
2073.1			F	G	5.4	6	6.8	Visible 360°. Year round.
2074 H2384.1		230°10' 1798.5m from front.	F	G	22.5	17	Square skeleton tower, orange slatwork daymark, black vertical stripe. 16.9	Visible in line of range. Emergency light. Year round. Chart:1313 Edn 12/12 (Q12-030)
2075 H2386	Traverse de Bécancour Upstream range	On S. shore. 46 23 21.2 072 23 40.8	F	G	10.3	17	Square skeleton tower, orange daymark, black vertical stripe. 6.5	Visible in line of range. Emergency mode. Year round.
2076 H2386.1		075°47' 624.8 m from front.	F	G	21.2	17	Square skeleton tower, orange daymark, black vertical stripe. 17.1	Visible in line of range. Emergency mode. Year round. Chart:1313 Edn 05/12 (Q12-055) Edn 02/13 (Q12-143, 144) Edn 04/14 (Q14-007) Edn 09/14 (Q14-006)
2076.8	<i>Traverse de Bécancour light buoy C36</i>	46 22 43.2 072 27 40.4	Fl	R	4s	Red, marked "C36".	(Winter spar.) Year round. Chart:1313
2077	<i>Cap à l'Anse light buoy C39</i>	Champlain. 46 22 35.5 072 27 37.6	Fl	G	4s	Green spar, marked "C39".	Year round (YRLS). Chart:1313 Edn 08/20 (Q20-129)
2078	<i>Cap-de-la- Madeleine light buoy C41</i>	At turn in channel. 46 22 24 072 28 21.4	Fl	G	4s	Green, marked "C41".	(Winter spar.) Year round. Chart:1313
2079	<i>Sainte-Marthe-du- Cap light buoy C43</i>	Batture aux Veaux. 46 22 13.5 072 28 50.7	Fl	G	4s	Green spar, marked "C43".	Year round (YRLS). Chart:1313 Edn 08/20 (Q20-138)
2080 H2388	Cap-de-la- Madeleine Wharf range	On SW. corner of wharf. 46 21 56.4 072 29 50.9	F	G	10.3	11	Green square tower, orange slatwork daymark with black vertical stripe.	Emergency mode. Visible in line of range. Operates 24 h. Year round.
2081 H2388.1		242°37' 147.0 m from front.	F	G	19.9	11	Square skeleton tower, orange slatwork daymark with black vertical stripe. 12.8	Emergency mode. Visible in line of range. Operates 24 h. Year round. Chart:1313 Edn 06/22 (Q22-009, 010)
2081.5	<i>Cap-de-la- Madeleine light buoy C46</i>	46 22 11.7 072 29 20.5	Q	R	1s	Red, marked "C46".	Seasonal. Chart:1313

ATLANTIC COAST – List of Lights, Buoys and Fog Signals

No.	Name	Position ----- Latitude N. Longitude W.	Light Characteristics	Focal Height in m. above water	Nomi- nal Range	Description ----- Height in meters above ground	Remarks ----- Fog Signals	
ST. LAWRENCE RIVER, RIVIÈRE DU LOUP – SOREL								
2082	Light buoy C45	At turn in channel. 46 22 00 072 29 18.1	Q G 1s	Green, marked "C45".	(Winter spar.) Year round. Chart:1313	
2083	Cap de la Madeleine light buoy C47	Route de Lottinville. 46 21 43.7 072 29 42.1	Fl G 4s	Green spar, marked "C47".	Year round (YRLS). Chart:1313 Edn 02/13 (Q13-003) Edn 01/21 (Q20-218)	
2083.8 H2389	Île La Poterie	On outer end of wharf. 46 21 23.5 072 30 24.5	Fl R 6s	12.8	6	Mast.	Flash 1 s; eclipse 5 s. Year round. Chart:1313 Edn 11/13 (Q09-132) Edn 12/23 (Q23-145)	
2084.7	Light buoy C48	46 21 06.2 072 30 46.3	Fl R 4s	Red, marked "C48".	Seasonal. Chart:1313	
2085	Pointe des Chenaux light buoy C49	Champlain. 46 21 06.5 072 30 23.3	Fl G 4s	Green spar, marked "C49".	Year round (YRLS). Chart:1313 Edn 08/20 (Q20-126)	
2092 H2392	Route de la Pointe-aux-Ormes range	E. of Pont Lavolette, N. shore. 46 18 48.3 072 33 59.9	F G	7.7	12	Cylindrical tower, orange rectangular slatwork daymark with black vertical stripe. 8.1	Visible in line of range. Operates 24 h. Year round.
2093 H2392.1		228°47' 222.0 m from front.	F G	15.3	12	Square skeleton tower, red rectangular slatwork daymark with black vertical stripe.	Visible in line of range. Emergency mode. Operates 24 h. Year round. Chart:1313 Edn 12/22 (Q22-080, 081)
2093.3	Light buoy C52	Port of Trois- Rivières. 46 20 42.7 072 31 36.6	Fl R 4s	Red, marked "C52".	Seasonal. Chart:1313	
2094	Sainte-Angèle-de- Laval light buoy C53	Trois-Rivières harbour. 46 20 29.4 072 31 04.5	Fl G 4s	Green spar, marked "C53".	Year round (YRLS). Chart:1313 Edn 05/22 (Q22-012)	
2099	Light buoy C61	46 19 45.2 072 32 17.4	Fl G 4s	Green, marked "C61".	(Winter spar.) Year round. Chart:1313	
2104.2	Trois-Rivières Harbour light buoy C63	Champlain, main channel. 46 19 22.1 072 32 44.6	Fl G 4s	Green spar, marked "C63".	Year round (YRLS). Chart:1313 Edn 02/13 (Q13-004) Edn 08/20 (Q20-150)	
2104.6	Pont Lavolette light buoy C65	Downstream of the bridge. 46 18 48.7 072 33 08.3	Q G 1s	Green spar, marked "C65".	Year round (YRLS). Chart:1313 Edn 11/20 (Q20-170)	

ATLANTIC COAST – List of Lights, Buoys and Fog Signals

No.	Name	Position ----- Latitude N. Longitude W.	Light Characteristics			Focal Height in m. above water	Nomi- nal Range	Description ----- Height in meters above ground	Remarks ----- Fog Signals
ST. LAWRENCE RIVER, RIVIÈRE DU LOUP – SOREL									
2105.2	Pont Laviolette North	46 18 29.1 072 33 45.8	F	R	47.7	On bridge. Visible 360°. Year round. Chart:1313 Edn 02/14 (Q13-048) Edn 03/14 (Q13-048) Edn 03/19 (Q19-024)	
2105.4	Pont Laviolette Center	46 18 26.8 072 33 41.7	F	G	49.0	On bridge. Visibility 360°. Operates at night only. Year round. Chart:1313 Edn 02/14 (Q13-051) Edn 03/14 (Q13-051)	
2105.6	Pont Laviolette South	46 18 24.4 072 33 37.6	F	R	48.0	On bridge. Visible 360°. Year round. Chart:1313 Edn 02/14 (Q13-052) Edn 03/14 (Q13-052) Edn 03/19 (Q18-172)	
2106	<i>Pont Laviolette light buoy C67</i>	<i>Upstream of bridge. 46 18 15.8 072 33 48.3</i>	Q	G	1s	<i>Green spar, marked "C67". Year round (YRLS).</i> Chart:1313 Edn 01/21 (Q20-179)	
2108	<i>Pointe aux Ormes light buoy C70</i>	<i>Champlain, main channel. 46 18 05.4 072 34 36.1</i>	Fl	R	4s	<i>Red, marked "C70". (Winter spar.) Year round.</i> Chart:1313 Edn 03/16 (Q16-049) Edn 07/18	
2109	<i>Pointe des Ormes light buoy C71</i>	<i>S. side of channel. 46 17 14.2 072 35 22</i>	Fl	G	4s	<i>Green, marked "C71". Seasonal.</i> Chart:1313 Edn 05/11 (Q11-044) Edn 11/11 (Q11-044)	
2109.1	<i>Light buoy C72</i>	<i>46 17 38.6 072 35 25.5</i>	Fl	R	4s	<i>Red, marked "C72". (Winter spar.) Year round.</i> Chart:1313	
2109.6	<i>Trois-Rivières light buoy C77</i>	<i>46 16 42.7 072 36 35.6</i>	Fl	G	4s	<i>Green, marked "C77". (Winter spar.) Year round.</i> Chart:1313	
2110	<i>Pointe aux Sables light buoy S2</i>	<i>Port-Saint-François. 46 16 30.0 072 37 22.4</i>	Q	R	1s	<i>Red spar, marked "S2". Year round (YRLS).</i> Chart:1312 Edn 08/20 (Q20-151)	
2111 H2398.4	Port-Saint-François	Downstream of the lake. 46 16 21.2 072 37 10.4	Fl	Y	5s	10.0	10	Pipe swing pole. 6.3 Flash 1 s; eclipse 4 s. Year round. Chart:1312 Edn 07/11 (Q11-076) Edn 05/22 (Q21-047)	

ATLANTIC COAST – List of Lights, Buoys and Fog Signals

No.	Name	Position ----- Latitude N. Longitude W.	Light Characteristics	Focal Height in m. above water	Nomi- nal Range	Description ----- Height in meters above ground	Remarks ----- Fog Signals
-----	------	--	--------------------------	--	-----------------------	--	---------------------------------

ST. LAWRENCE RIVER, RIVIÈRE DU LOUP – SOREL

2112 H2398	Route de Port-Saint-François range	Pointe aux Sables. 46 16 16.5 072 37 11.0	F G	10.8	11	Red octagonal shelter on white concrete block, fluorescent red daymark with black vertical stripe. 11.1	Visible in line of range. Radar reflector. Operates 24 h. Emergency mode. Year round.
2113 H2398.1		068°12' 1372.1 m from front.	F G	18.8	11	Trapezoidal skeleton tower, fluorescent red daymark with black vertical stripe. 14.3	Visible in line of range. Operates 24 h. Emergency mode. Year round. Chart:1313 Edn 03/18 (Q18-005, 006) Edn 04/18 Edn 11/22 (Q22-071, 072)
2113.1	Port Saint-François FD	46 16 33.0 072 36 11.3	Iso R 2s	18.9	15	Skeleton tower, galvanized steel. 14.4	Year round. Chart:1313 Edn 04/15 (Q14-062)
2114	Battures Laforce light buoy S4	46 16 06.7 072 38 05.3	Fl R 4s	Red spar, marked "S4".	Year round (YRLS). Chart:1312 Edn 11/22 (Q22-049)
2114.5	Batture aux Outardes light buoy S3	Route de Port Saint-François. 46 15 58.1 072 37 58.2	Fl G 4s	Green spar, marked "S3".	Year round (YRLS). Chart:1312 Edn 08/20 (Q20-114)
Lac Saint-Pierre							
2117 H2401	Traverse de Nicolet range	Batture aux Outardes. 46 15 34.9 072 37 48.4	F G	9.5	12	White cylindrical tower, fluorescent red daymark with black vertical stripe. 5.0	Visible in line of range. Operates 24 h. Emergency mode. Year round.
2118 H2401.1		096°44' 582 m from front.	F G	29.0	12	Square skeleton tower, fluorescent red daymark with black vertical stripe. 23.2	Visible in line of range. Operates 24 h. Emergency mode. Year round. Chart:1312 Edn 06/15 (Q15-045, 046) Edn 08/22 (Q22-037, 038)
2118.5	Battures au Fer light buoy S6	46 15 56.5 072 38 42.0	Q R 1s	Red spar, marked "S6".	Year round (YRLS). Chart:1312 Edn 11/22 (Q22-050)
2119	Courbe de Nicolet light buoy S8	Main channel. 46 15 50.8 072 39 16.7	Q R 1s	Red spar, marked "S8".	Year round (YRLS). Chart:1312 Edn 02/13 (Q12-155) Edn 06/18 (Q18-088) Edn 08/20 (Q20-152)
2119.5 H2400	Nicolet Sector Racon - - (G) X & S Bands	On pier. 46 15 27.1 072 39 03.5	Iso G 2s W	8.5	5	Square tower. 6.1	White from 353° through N. and E. to 173°; green from 173° through S. and W. to 353°. Radar reflector. Operates at night only. Year round. Chart:1312

ATLANTIC COAST – List of Lights, Buoys and Fog Signals

No.	Name	Position ----- Latitude N. Longitude W.	Light Characteristics	Focal Height in m. above water	Nomi- nal Range	Description ----- Height in meters above ground	Remarks ----- Fog Signals	
ST. LAWRENCE RIVER, RIVIÈRE DU LOUP – SOREL								
2120.5	Battures à Biron light buoy S10	Traverse de Nicolet. 46 15 50.0 072 39 52.4	Q R 1s	Red spar, marked "S10".	Year round (YRLS). Chart:1312 Edn 12/20 (Q20-221)	
2121	Light buoy S12	46 15 53.9 072 40 40.1	Fl R 4s	Red, marked "S12".	(Winter spar.) Year round. Chart:1312	
2122	Banc des Anglais light buoy S13	Traverse de Nicolet. 46 15 43.5 072 40 34.4	Q G 1s	Green spar, marked "S13".	Year round (YRLS). Chart:1312 Edn 11/20 (Q20-178)	
2122.8	Light buoy S16	46 15 57.8 072 41 27.9	Q R 1s	Red, marked "S16".	(Winter spar.) Year round. Chart:1312	
2123	Banc des Anglais light buoy S17	Courbe de la Pointe du Lac. 46 15 44.9 072 41 10.0	Q G 1s	Green spar, marked "S17".	Year round (YRLS). Chart:1312 Edn 11/20 (Q20-180)	
2123.5	Cautionary light buoy LAC	46 16 03.1 072 41 43.4	Fl Y 4s	Yellow, marked "LAC".	Seasonal. Chart:1312 Edn 08/14 (Q14-019)	
2124	Pointe-du-Lac light buoy S21	Courbe de la Pointe-du-Lac. 46 15 42.6 072 41 49.1	Q G 1s	Green spar, marked "S21".	Year round (YRLS). Chart:1312 Edn 02/13 (Q12-156) Edn 05/14 Edn 06/18 (Q18-086) Edn 06/21 (Q21-008)	
2125 H2402		46 16 05.5 072 41 43.2	F G	12.2	12	Square skeleton tower on an orange cylindrical base, fluorescent red daymark, black vertical stripe. 4.9	Visible in line of range. Radar reflector. Emergency mode. Year round.
2125.1	Pointe-du-Lac range		Iso Y 2s	12.1	5	4.8	Square skeleton tower. 4.8	Visible 360°. Year round.
2126 H2402.1		056°07' 2260.7 m from front.	F G	50.4	12	Square skeleton tower, fluorescent red daymark, black vertical stripe. 35.4	Visible in line of range. Emergency mode. Year round. Chart:1312 Edn 03/10 (Q10-012) Edn 06/10 (Q10-079) Edn 12/10 (Q10-145) Edn 01/11 (Q10-145) Edn 05/12 (Q12-058, 059, 060) Edn 06/13 (Q13-049, 050) Edn 03/18 (Q18-002) Edn 06/18 (Q18-001)
2127	Light buoy S22	At Curve No. 3. 46 15 54.6 072 42 02.8	Q R 1s	Red, marked "S22".	(Winter spar.) Year round. Chart:1312	

ATLANTIC COAST – List of Lights, Buoys and Fog Signals

No.	Name	Position ----- Latitude N. Longitude W.	Light Characteristics	Focal Height in m. above water	Nomi- nal Range	Description ----- Height in meters above ground	Remarks ----- Fog Signals
ST. LAWRENCE RIVER, RIVIÈRE DU LOUP – SOREL							
2128	Pointe-du-Lac light buoy S25	Route de la Pointe du Lac. 46 15 35.5 072 42 27.2	Q G	1s	Green spar, marked "S25".	Year round (YRLS). Chart:1312 Edn 11/20 (Q20-181)
2129	Light buoy S26	46 15 40.6 072 42 46.9	Q R	1s	Red, marked "S26".	(Winter spar.) Year round. Chart:1312
2129.3	Pointe-du-Lac light buoy S27	Route de la Pointe du Lac. 46 15 25.0 072 42 59.9	Q G	1s	Green spar, marked "S27".	Year round (YRLS). Chart:1312 Edn 11/20 (Q20-182)
2129.6	Light buoy S31	46 14 36.9 072 44 43.1	Fl G	4s	Green, marked "S31".	(Winter spar.) Year round. Chart:1312
2130	Light buoy S32	46 14 43.5 072 44 49.5	Fl R	4s	Red, marked "S32".	(Winter spar.) Year round. Chart:1312
2131.7	Light buoy S43	46 13 48.7 072 46 26.2	Fl G	4s	Green, marked "S43".	(Winter spar.) Year round. Chart:1312
2132	Light buoy S44	46 13 55.3 072 46 32.6	Fl R	4s	Red, marked "S44".	(Winter spar.) Year round. Chart:1312
2133	Lac Saint-Pierre light buoy S51	Courbe Yamachiche. 46 12 55.6 072 48 19.9	Q G	1s	Green spar, marked "S51".	Year round (YRLS). Chart:1312 Edn 08/20 (Q20-115)
2134	Light buoy S54	46 13 07.2 072 48 15.7	Q R	1s	Red, marked "S54".	(Winter spar.) Year round. Chart:1312
2134.8 H2404	Yamachiche Bend	On experimental island. 46 12 53 072 49 10	Iso R	2s	10.1	5 On side of mast. 30.0	Visibility 360°. Operates at night only. Year round. Chart:1312
2135	Yamachiche light buoy S58	Courbe Yamachiche. 46 12 48.7 072 49 07.9	Fl R	4s	Red spar, marked "S58".	Year round (YRLS). Chart:1312 Edn 09/21 (Q20-237)
2136	Light buoy S62	46 12 30.3 072 50 00.1	Q R	1s	Red, marked "S62".	(Winter spar.) Year round. Chart:1312
2137	Lac Saint-Pierre light buoy S63	Courbe Yamachiche. 46 12 25.8 072 49 44.2	Q G	1s	Green spar, marked "S63".	Year round (YRLS). Chart:1312 Edn 08/20 (Q20-116)

ATLANTIC COAST – List of Lights, Buoys and Fog Signals

No.	Name	Position ----- Latitude N. Longitude W.	Light Characteristics	Focal Height in m. above water	Nomi- nal Range	Description ----- Height in meters above ground	Remarks ----- Fog Signals
ST. LAWRENCE RIVER, RIVIÈRE DU LOUP – SOREL							
2137.2 H2405	Yamachiche range Racon - - (M) X & S Bands	46 12 18.7 072 49 49.1	F G	12.4	14	Square skeleton tower, orange daymark, black vertical stripe. 4.9	Emergency mode. Visible in line of range. Operates at night only. Year round.
2137.21			Fl G 6s	12.4	5	Square skeleton tower. 4.9	Flash 1 s; eclipse 5 s. Visible 360°. Operates at night only.
2137.3 H2405.1		236°01' 761.8m from front.	F G	25.5	14	White tower, orange daymark, black vertical stripe. 17.3	Emergency mode. Visible in line of range. Operates at night only. Year round.
Chart:1312 Edn 03/10 (Q10-012) Edn 01/11 (Q10-012) Edn 06/12 (Q12-070, 071) Edn 11/16 (Q16-153)							
2138	Light buoy S67	46 12 01.4 072 51 20.7	Fl G 4s	Green, marked "S67".	(Winter spar.) Year round.
Chart:1312							
2138.2	Light buoy S68	46 12 08.9 072 51 24.5	Fl R 4s	Red, marked "S68".	(Winter spar.) Year round.
Chart:1312							
2139.5	Louiseville light buoy S77	Route Louiseville Aval. 46 11 35.8 072 53 01.8	Q G 1s	Green spar, marked "S77".	Year round (YRLS).
Chart:1312 Edn 11/20 (Q20-183)							
2141	Light buoy S80	46 11 36.8 072 53 31.1	Q R 1s	Red, marked "S80".	(Winter spar.) Year round.
Chart:1312							
2142	Louiseville light buoy S81	Courbe Louiseville. 46 11 13.2 072 54 01.7	Fl G 4s	Green spar, marked "S81".	Year round (YRLS).
Chart:1312 Edn 11/20 (Q20-184)							
2142.2	Light buoy S82	N. side of channel. 46 11 22 072 54 09.9	Fl R 4s	Red, marked "S82".	(Winter spar.) Year round.
Chart:1312							
2143 H2408	Route Louiseville Downstream range Racon - - (N) X & S Bands	On pile in water. 46 11 10.6 072 54 58.2	F G	10.5	14	Orange and white cylindrical tower, orange rectangular daymark, black vertical stripe. 3.9	Visible in line of range. Radar reflector. Operates at night only. Year round.
2143.1			Iso G 2s	11.0	5	White cylindrical tower, red vertical stripe. 4.5	Visible 360°. Operates at night only.
2143.5 H2408.1		249°57' 913.9m from front.	F G	22.6	14	Skeleton tower, orange daymark, black vertical stripe. 16.7	Visible in line of range. Radar reflector. Operates at night only. Year round.
2143.51			Iso R 2s	23.8	5	Skeleton tower. 17.9	Visible 360°. Operates at night only.
Chart:1312 Edn 07/12 (Q12-093, 094, 095, 096)							

ATLANTIC COAST – List of Lights, Buoys and Fog Signals

No.	Name	Position ----- Latitude N. Longitude W.	Light Characteristics			Focal Height in m. above water	Nomi- nal Range	Description ----- Height in meters above ground	Remarks ----- Fog Signals
ST. LAWRENCE RIVER, RIVIÈRE DU LOUP – SOREL									
2144 H2409	Route Louiseville Upstream range	On pier in water. 46 11 41.5 072 53 43.9	F	G	11.6	12	Orange rectangular tower, orange rectangular daymark, black vertical stripe. 5.1	Emergency mode. Visible in line of range. Radar reflector. Operates at night only. Year round.
2144.1			Iso	W	2s	11.9	6	Orange rectangular tower. 5.4	Visible 360°. Operates at night only.
2145 H2409.1		044°04' 609.8m from front.	F	G	21.0	12	White skeleton tower, orange daymark, black vertical stripe. 14.9	Emergency mode. Visible in line of range. Operates at night only. Year round.
2145.1			Iso	G	2s	21.6	6	Skeleton tower. 15.5	Visible 360°. Operates at night only.
									Chart:1312 Edn 03/10 (Q10-012) Edn 01/11 (Q10-012) Edn 06/12 (Q12-097, 099, 101) Edn 12/12 (Q12-100)
2146	Battures Saint-François light buoy S87	Route Louiseville Amont. 46 10 44.4 072 54 55.8	Q	G	1s	Green spar, marked "S87".	Year round (YRLS).
									Chart:1312 Edn 08/20 (Q20-117)
2147	Lac St-Pierre light buoy S86	N. side of channel. 46 11 03.4 072 54 45.2	Q	R	1s	Red, marked "S86".	(Winter spar.) Year round.
									Chart:1312
2147.2	Louiseville Entrance Channel light buoy SH1	46 11 45.6 072 54 27.1	Fl	G	4s	Green, marked "SH1".	Privately maintained by the Municipality of Louiseville. Seasonal.
									Chart:1312
2147.4	Louiseville Entrance Channel light buoy SH9	46 12 11.3 072 54 44.8	Fl	G	4s	Green, marked "SH9".	Privately maintained by the Municipality of Louiseville. Seasonal.
									Chart:1312
2147.6	Louiseville Entrance Channel light buoy SH20	46 12 48 072 55 07	Fl	R	4s	Red spar, marked "SH20".	Privately maintained by the Municipality of Louiseville. Seasonal.
									Chart:1312
2148	Louiseville	On W. shore of Petite Rivière du Loup. 46 13 17.5 072 55 29.5	F	G	8.0	White cylindrical tower. 5.6	Visible on a bearing of 334°30'. Privately maintained by the Municipality of Louiseville. Year round.
									Chart:1312
2151	Battures Saint-François light buoy S97	Courbe Maskinongé. 46 10 00.7 072 55 56.4	Q	G	1s	Green spar, marked "S97".	Year round (YRLS).
									Chart:1312 Edn 11/20 (Q20-185)
2151.5	Light buoy S98	46 09 48.5 072 56 29.3	Q	R	1s	Red, marked "S98".	(Winter spar.) Year round.
									Chart:1312

ATLANTIC COAST – List of Lights, Buoys and Fog Signals

No.	Name	Position ----- Latitude N. Longitude W.	Light Characteristics	Focal Height in m. above water	Nomi- nal Range	Description ----- Height in meters above ground	Remarks ----- Fog Signals
ST. LAWRENCE RIVER, RIVIÈRE DU LOUP – SOREL							
2152	Light buoy S100	Curve No. 1. 46 09 31.2 072 56 46.8	Q R 1s	Red, marked "S100".	(Winter spar.) Year round. Chart:1312
2153.3 H2411	Maskinongé Curve	Courbe Masquinongé, lac St-Pierre. 46 09 24.4 072 56 28.6	Iso Y 2s	13.9	5	Orange cylindrical tower, daymark, red and white horizontal stripes. 5.5	Visible 360°. Radar reflector. Operates at night only. Year round. Chart:1312 Edn 03/12 (Q11-184) Edn 02/16 (Q15-186)
2153.5	Light buoy S102	W. side of channel. 46 09 05.5 072 57 01.6	Q R 1s	Red, marked "S102".	(Winter spar.) Year round. Chart:1312
2154	Battures Saint- François light buoy S103	Route Île aux Raisins. 46 08 51.2 072 56 51.8	Q G 1s	Green spar, marked "S103".	Year round (YRLS). Chart:1312 Edn 08/20 (Q20-118)
2154.2	Light buoy S107	E. side of channel. 46 07 59.4 072 57 09	Fl G 4s	Green, marked "S107".	(Winter spar.) Year round. Chart:1312
2163	Le Banc de Sable light buoy S110	Route Île aux Raisins. 46 07 36.7 072 57 31.1	Q R 1s	Red spar, marked "S110".	Year round (YRLS). Chart:1312 Edn 11/20 (Q20-186)
2164	Îlets Percés light buoy S111	Route Île des Barques. 46 07 07.6 072 57 26.2	Q G 1s	Green spar, marked "S111".	Year round (YRLS). Chart:1312 Edn 08/20 (Q20-109)
2164.1	Île des Barques Course light buoy S113	46 06 43.3 072 57 54	Fl G 4s	Green, marked "S113".	(Winter spar.) Year round. Chart:1312
2165	Îlets Percés light buoy S114	Route Île des Barques. 46 06 48.2 072 58 02.9	Q R 1s	Red spar, marked "S114".	Year round (YRLS). Chart:1312 Edn 08/20 (Q20-112)
2166 H2414	Île aux Raisins range	46 06 10.7 072 57 52.4	F G	9.7	11 White cylindrical tower, orange daymark, black vertical stripe. 7.0	Emergency mode. Visible in line of range. Operates at night only. Year round.
2167 H2414.1	Racon -- (K) X Band	193°01' 573.9m from front.	F G	26.9	11 Square skeleton tower, orange daymark, black vertical stripe. 23.2	Emergency mode. Visible in line of range. Operates at night only. Year round.
2167.05			Iso W 2s	27.2	6	Square skeleton tower. 23.5	Visible 360°. Operates at night only. Chart:1312 Edn 03/10 (Q10-012) Edn 01/11 (Q10-012) Edn 06/12 (Q12-074, 075)

ATLANTIC COAST – List of Lights, Buoys and Fog Signals

No.	Name	Position ----- Latitude N. Longitude W.	Light Characteristics	Focal Height in m. above water	Nomi- nal Range	Description ----- Height in meters above ground	Remarks ----- Fog Signals
ST. LAWRENCE RIVER, RIVIÈRE DU LOUP – SOREL							
2167.1	Battures de l'Île à la Pierre light buoy S116	Route Île des Barques. 46 06 18.7 072 58 36.7	Fl R 4s	Red spar, marked "S116".	Year round (YRLS). Chart:1312 Edn 05/22 (Q21-003)
2168 H2416	Route de l'Île des Barques range	On NE. end of island. 46 05 15.3 072 59 41.8	F G	11.4	12 Square block, orange daymark with black vertical stripe. 4.0	Visible in line of range. Operates 24 h. Emergency mode. Year round.
2169 H2416.1		218°25' 479.6 m from front.	F G	28.5	12 Square skeleton tower, orange daymark with black vertical stripe. 20.0	Visible in line of range. Operates 24 h. Emergency mode. Year round. Chart:1312 Edn 10/23 (Q23-027, 028)
2170	Île aux Raisins light buoy S117	On SE. side of channel. 46 05 57.9 072 58 45.8	Q G 1s	Green, marked "S117".	(Winter spar.) Year round. Chart:1312
2171	Chenal du Moine North light buoy SN2	At Chenal du Moine entrance. 46 06 09.1 072 58 21.4	Fl R 4s	Red, marked "SN2".	Seasonal. Chart:1312
2172	Baie de l'Île à la Pierre light buoy S120	Route Sainte-Anne-de-Sorel. 46 05 51.7 072 59 15.7	Fl R 4s	Red spar, marked "S120".	Year round (YRLS). Chart:1312 Edn 08/20 (Q20-110)
2173	Île des Barques light buoy S123	Route Sainte-Anne-de-Sorel. 46 04 48.5 073 00 53.5	Fl G 4s	Green spar, marked "S123".	Year round (YRLS). Chart:1312 Edn 05/11 (Q11-052) Edn 02/13 (Q12-157) Edn 11/15 (Q15-144) Edn 03/16 (Q16-021) Edn 08/20 (Q20-113)
2174	Île à la Pierre light buoy S126	Route Sainte-Anne-de-Sorel. 46 04 54.7 073 01 00.2	Fl R 4s	Red spar, marked "S126".	Year round (YRLS). Chart:1312 Edn 02/13 (Q12-158) Edn 11/20 (Q20-212)
2174.3	Chenal du Moine light buoy SN12	W. entrance. 46 03 54.7 073 01 37.4	Fl R 4s	Red, marked "SN12".	Seasonal. Chart:1312
2174.4	Chenal du Moine South light buoy SN11	W. entrance. 46 03 53.9 073 01 37.9	Fl G 4s	Green, marked "SN11".	Seasonal. Chart:1312
2174.7	Île de Grâce light buoy S129	S. of island. 46 04 08.2 073 02 06.8	Fl G 4s	Green, marked "S129".	(Winter spar.) Year round. Chart:1312

ATLANTIC COAST – List of Lights, Buoys and Fog Signals

No.	Name	Position ----- Latitude N. Longitude W.	Light Characteristics	Focal Height in m. above water	Nomi- nal Range	Description ----- Height in meters above ground	Remarks ----- Fog Signals
ST. LAWRENCE RIVER, RIVIÈRE DU LOUP – SOREL							
2174.8	Île de Grâce light buoy S130	Route Sainte-Anne- de-Sorel. 46 04 14.4 073 02 13.8	Fl R 4s	Red spar, marked "S130".	Year round (YRLS). Chart:1312 Edn 11/20 (Q20-213)
2175 H2426		On concrete pillar on the S. side of the island. 46 04 08.4 073 02 59.8	F G	12.8	15 White square tower, orange daymark, black vertical stripe. 8.2	Emergency mode. Visible in line of range. Operates at night only. Year round.
2175.1	Île de Grâce range		Iso G 2s	12.6	5	White square tower. 8.2	Visible through N. from 311° to 346° approx. Operates at night only.
2176 H2426.1		073°16' 598.4m from front.	F G	22.1	15 Square tower, enclosed upper portion, orange slatwork daymark, black vertical stripe. 17.8	Emergency mode. Visible in line of range. Operates at night only. Year round.
2176.1			Iso G 2s	21.9	5	Skeleton tower. 17.7	Visible through N. from 275° to 018° approx. Operates at night only. Chart:1312 Edn 03/10 (Q10-012) Edn 06/10 (Q10-043) Edn 01/11 (Q10-012) Edn 06/12 (Q12-068, 069)
2177 H2422		46 03 32.4 073 03 21.6	F G	13.1	16 Pyramid tower, fluorescent red daymark with black vertical stripe. 8.1	Visible in line of range. Operates 24 h. Emergency mode. Year round.
2177.1	Route Sainte- Anne-de-Sorel range		F G	12.9	5 White square tower. 7.3	Visible 360°. Emergency mode.
2178 H2422.1		231°51' 771 m from front.	F G	30.7	16 Tripod skeleton tower, fluorescent red daymark with black vertical stripe. 25.2	Visible in line of range. Operates 24 h. Emergency mode. Year round. Chart:1312 Edn 05/12 (Q12-057) Edn 05/15 (Q14-059) Edn 08/22 (Q22-035, 036)
2179	Île de Grâce light buoy S136	Battures de l'Île de Grâce. 46 03 59.8 073 02 52.3	Q R 1s	Red spar, marked "S136".	Year round (YRLS). Chart:1312 Edn 02/13 (Q12-159) Edn 11/20 (Q20-187)

ATLANTIC COAST – List of Lights, Buoys and Fog Signals

No.	Name	Position ----- Latitude N. Longitude W.	Light Characteristics	Focal Height in m. above water	Nomi- nal Range	Description ----- Height in meters above ground	Remarks ----- Fog Signals
ST. LAWRENCE RIVER, RIVIÈRE DU LOUP – SOREL							
2180 H2424	Route de l'Île du Moine range	W. of island. 46 03 58.3 073 01 29.6	F G	12.9	12	Wooden shelter mounted on a concrete pier, fluorescent red daymark with black vertical stripe. 10.1	Visible in line of range. Operates 24 h. Emergency mode. Year round.
2181 H2424.1		082°31' 487.9 m from front.	F G	27.5	12	Trapezoidal skeleton tower, fluorescent red daymark with black vertical stripe. 18.6	Visible in line of range. Operates 24 h. Emergency mode. Year round.
							Chart:1312 Edn 03/10 (Q10-012) Edn 01/11 (Q10-012) Edn 06/17 Edn 11/18 (Q18-138, 140) Edn 09/23 (Q23-025, 026)
2181.1	Ste-Anne-de-Sorel light buoy S139	46 03 45.9 073 03 01.6	Q G 1s	Green, marked "S139".	(Winter spar.) Year round.
							Chart:1312
2181.15	Île de Grâce light buoy S140	Route de l'Île du Moine. 46 03 50.9 073 03 34.3	Fl R 4s	Red spar, marked "S140".	Year round (YRLS).
							Chart:1312 Edn 11/20 (Q20-214)
2181.2	Sainte-Anne-de-Sorel light buoy S141	Route de l'Île du Moine. 46 03 35.1 073 04 59.5	Fl G 4s	Green spar, marked "S141".	Year round (YRLS).
							Chart:1312 Edn 08/20 (Q20-111)
2182	Haut-fond Nepigon light buoy S146	Courbe Nepigon. 46 03 39.7 073 05 36.6	Fl R 4s	Red spar, marked "S146".	Year round (YRLS).
							Chart:1312 Edn 11/20 (Q20-215)
2182.2 H2427	Sorel Marina Downstream range	46 03 03.5 073 05 31.8	F G	6.7	White cylindrical mast.	Visible in line of range. Privately maintained by Marina de Sorel Inc. Operates at night only. Seasonal.
2182.3 H2426.9		095°03' 160.9m from front.	F G	8.1	Yellow cylindrical mast.	Visible in line of range. Privately maintained by Marina de Sorel Inc. Operates at night only. Seasonal.
							Chart:1312
2182.4	Port de Sorel East light buoy SN22	S. shore. 46 03 14.1 073 05 24	Fl R 4s	Red, marked "SN22".	Seasonal.
							Chart:1312
2182.5	Port de Sorel light buoy SN26	S. shore. 46 03 06 073 05 55.3	Fl R 4s	Red, marked "SN26".	Seasonal.
							Chart:1312
2182.52	Bifurcation lighted buoy PNF	46 03 01.9 073 05 59.5	Fl G (2+1) 6s	Green, red and green, marked "PNF".	Seasonal.
							Chart:1312 Edn 06/14 (Q14-020)

ATLANTIC COAST – List of Lights, Buoys and Fog Signals

No.	Name	Position ----- Latitude N. Longitude W.	Light Characteristics	Focal Height in m. above water	Nomi- nal Range	Description ----- Height in meters above ground	Remarks ----- Fog Signals
-----	------	--	--------------------------	--	-----------------------	--	---------------------------------

ST. LAWRENCE RIVER, RIVIÈRE DU LOUP – SOREL

2182.6	Port de Sorel Middle light buoy SN24	S. shore. 46 03 09 073 05 36.2	Fl R 4s	Red, marked "SN24".	Seasonal. Chart:1312
2182.8	Port de Sorel light buoy SN28	46 03 06.9 073 06 13.6	Q R 1s	Red, marked "SN28".	Seasonal. Chart:1312
2183.3 H2427	Sorel Marina Upstream range	46 03 03.5 073 05 31.8	F G	6.7	Cylindrical mast.	Visible in line of range. Privately maintained by Marina de Sorel Inc. Operates at night only. Seasonal.
2183.4 H2427.1		229°10' 138.3m from front.	F G	8.1	Yellow cylindrical mast.	Visible in line of range. Privately maintained by Marina de Sorel Inc. Operates at night only. Seasonal. Chart:1312
2185.1	Sorel Basin Cautionary light buoy SOREL	46 03 30.1 073 07 02	Fl Y 4s	Yellow, marked "Sorel".	Seasonal. Chart:1312

ATLANTIC COAST – List of Lights, Buoys and Fog Signals

No.	Name	Position ----- Latitude N. Longitude W.	Light Characteristics	Focal Height in m. above water	Nomi- nal Range	Description ----- Height in meters above ground	Remarks ----- Fog Signals
RIVIÈRE RICHELIEU							
2190	CNR light buoy	46 02 18.7 073 06 58.8	Fl G 4s	Green, marked "CNR".	Privately maintained by C.N. Railway. Seasonal. Chart:1350 Edn 06/09 (Q09-042)
2197	Light buoy E45	45 55 32.2 073 09 23.2	Fl G 4s	Green, marked "E45".	Seasonal. Chart:1350
2200	Cautionary light buoy PC1	Downstream of canal de Saint-Ours. 45 52 02.7 073 08 52.8	Fl Y 4s	White and orange, marked "PC1".	Privately maintained by Parks Canada. Seasonal. Chart:1350 Edn 09/11 (Q11-093)
2204.59	St-Ours Lock Cautionary light buoy DAN-Y	45 51 40 073 08 50	Fl Y 4s	Yellow, marked "DAN-Y".	Privately maintained by Parks Canada. Seasonal. Chart:1350
2204.6	St-Ours Lock Cautionary light buoy DAN-X	45 51 38.7 073 08 52.5	Fl Y 4s	Yellow, marked "DAN-X".	Privately maintained by Parks Canada. Seasonal. Chart:1350
2204.61	St-Ours Lock Cautionary light buoy DANAM	45 51 37.5 073 08 54.5	Fl Y 4s	Yellow, marked "DANAM".	Privately maintained by Parks Canada. Seasonal. Chart:1350
2204.62	St-Ours Lock Cautionary light buoy DAN-C	45 51 55.6 073 08 57.9	Fl Y 4s	Yellow, marked "DAN-C".	Privately maintained by Parks Canada. Seasonal. Chart:1350
2204.63	St-Ours Lock Cautionary light buoy DAN-E	45 51 55.8 073 08 55.6	Fl Y 4s	Yellow, marked "DAN-E".	Privately maintained by Parks Canada. Seasonal. Chart:1350
2204.64	St-Ours Lock Cautionary light buoy DAN-W	45 51 55.4 073 09 00.2	Fl Y 4s	Yellow, marked "DAN-W".	Privately maintained by Parks Canada. Seasonal. Chart:1350
2204.8	Saint-Ours Dam Cautionary light buoy	45 51 41.7 073 08 53.3	Fl W 4s	Yellow spar.	Operates 24 h. Seasonal (in place year round). Chart:1350 Edn 12/19 (Q19-175)
2205	Cautionary light buoy PC2	Upstream of canal de Saint-Ours. 45 51 44.2 073 08 46.8	Fl Y 4s	White and orange, marked "PC2".	Privately maintained by Parks Canada. Seasonal. Chart:1350 Edn 09/11 (Q11-094)
2207	Light buoy E88	S. of island. 45 51 40.9 073 08 46.7	Fl R 4s	Red, marked "E88".	Seasonal. Chart:1350

ATLANTIC COAST – List of Lights, Buoys and Fog Signals

No.	Name	Position ----- Latitude N. Longitude W.	Light Characteristics	Focal Height in m. above water	Nomi- nal Range	Description ----- Height in meters above ground	Remarks ----- Fog Signals
RIVIÈRE RICHELIEU							
2208	Light buoy E87	S. of island. 45 51 40.7 073 08 44.6	Fl G 4s	Green, marked "E87".	Seasonal. Chart:1350
2243	Light buoy E223	45 32 54.1 073 12 40.8	Fl G 4s	Green, marked "E223".	Seasonal. Chart:1350
2244.5	Light buoy E224	45 32 48.1 073 12 46.6	Fl R 4s	Red spar, marked "E224".	Seasonal. Chart:1350 Edn 08/10 (Q10-039) Edn 01/18 (Q17-040)
2245	Pont Beloeil	Upstream of railway bridge, S. end of approach wall. 45 32 50.7 073 12 42.1	Fl G 4s	3.5	4	Cylindrical mast, green and white square daymark. 1.9	Visible 360°. Structure visible upstream only. Seasonal. Chart:1350 Edn 01/12 (Q17-042) Edn 06/19 (Q18-004)
2246	Light buoy E225	45 32 47.6 073 12 44.7	Fl G 4s	Green spar, marked "E225".	Seasonal. Chart:1350 Edn 08/10 (Q10-038) Edn 01/18 (Q17-041)
2254	Chambly basin light buoy E257	45 27 05.3 073 17 02.8	Fl G 4s	Green, marked "E257".	Seasonal. Chart:1351 Edn 04/15 (Q15-041)
2255	Chambly	Downstream entrance of Chambly canal, northern extremity on approach wharf. 45 26 58.7 073 17 02.1	Fl W 4s	4	Mast. 3.0	Seasonal. Chart:1351 Edn 02/16 (Q15-173) Edn 02/24 (Q24-039)
2255.8	Saint-Jean Upper	W. side of channel. 45 18 09.2 073 14 55.8	Fl R 4s	5.3	Skeleton tower. 3.6	Operates at night only. Seasonal. Chart:1351 Edn 02/10 (Q09-134)
2256.5	Saint-Jean-sur- Richelieu, Marina Le Nautique	At the end of the marina's wharf. 45 18 02.5 073 14 57.3	Fl Y 4s	Mast.	Private aid. Seasonal. Chart:1351 Edn 11/18 (Q18-171)
2257.3	Light buoy E433	45 11 55.1 073 15 11	Fl G 4s	Green spar, marked "E433".	Seasonal. Chart:1351 Edn 02/10 (Q09-134) Edn 04/15 (Q14-040)
2258.1	Pointe Cartier light spar E443	45 10 52.3 073 15 16	Fl G 4s	Green spar, marked "E443".	Seasonal. Chart:1351 Edn 02/10 (Q09-134) Edn 04/15 (Q14-041)

ATLANTIC COAST – List of Lights, Buoys and Fog Signals

No.	Name	Position ----- Latitude N. Longitude W.	Light Characteristics	Focal Height in m. above water	Nomi- nal Range	Description ----- Height in meters above ground	Remarks ----- Fog Signals	
RIVIÈRE RICHELIEU								
2258.2	<i>St. Blaise light spar E429</i>	45 12 40.7 073 15 07.3	Fl G 4s	Green spar, marked "E429".	Seasonal. Chart:1351 Edn 02/10 (Q09-134) Edn 04/15 (Q14-038)	
2258.31	<i>Pointe Cartier light buoy E440</i>	45 11 09 073 15 16.7	Fl R 4s	Red, marked "E440".	Seasonal. Chart:1351 Edn 02/10 (Q09-134)	
2258.35	<i>Pointe Cartier light buoy E445</i>	45 10 33.9 073 15 16	Fl G 4s	Green, marked "E445".	Seasonal. Chart:1351 Edn 02/10 (Q09-134)	
2258.4	<i>Pointe Cartier light spar buoy E448</i>	45 10 23.2 073 15 18.9	Fl R 4s	Red spar, marked "E448".	Seasonal. Chart:1351 Edn 02/10 (Q09-134) Edn 04/15 (Q14-042)	
2258.72	<i>Light buoy bifurcation NOIX</i>	45 09 00.1 073 15 23.5	Fl G 6s (2+1)	Green, red and green spar, marked "Noix".	Seasonal. Chart:1351 Edn 02/10 (Q09-134) Edn 04/15 (Q14-043)	
Île aux Noix Secondary Channel								
2258.91	<i>Light buoy EA17</i>	45 07 57.2 073 15 54.9	Fl G 4s	Green, marked "EA17".	Seasonal. Chart:1351 Edn 02/10 (Q09-134)	
2258.92	<i>Light buoy EA19</i>	45 07 39.1 073 16 02.6	Fl G 4s	Green, marked "EA19".	Seasonal. Chart:1351 Edn 02/10 (Q09-134)	
2258.93	<i>Light buoy EA22</i>	45 07 31.3 073 16 04.9	Fl R 4s	Red spar, marked "EA22".	Seasonal (in place year round). Chart:1351 Edn 02/10 (Q09-134) Edn 11/16 (Q16-155)	
2258.94	<i>Light buoy EA23</i>	45 07 16.3 073 16 19.6	Fl G 4s	Green, marked "EA23".	Seasonal. Chart:1351 Edn 02/10 (Q09-134)	
2261.6	<i>South Cardinal light buoy FORT</i>	SW. of Île Ronde. 45 06 52.3 073 16 27	Q(6) +LFl	W 15s	Yellow and black, marked "Fort".	Seasonal. Chart:1351 Edn 02/10 (Q09-134)
2263	<i>Information light buoy E514</i>	45 06 15.1 073 17 21.3	Fl W 4s	White and orange spar, marked "Marina E514".	Privately maintained. Seasonal. Chart:1351	

ATLANTIC COAST – List of Lights, Buoys and Fog Signals

No.	Name	Position ----- Latitude N. Longitude W.	Light Characteristics			Focal Height in m. above water	Nomi- nal Range	Description ----- Height in meters above ground	Remarks ----- Fog Signals
-----	------	--	--------------------------	--	--	--	-----------------------	--	---------------------------------

RIVIÈRE RICHELIEU

2268 Pont-rail de Cantic (Lacolle) On swing-bridge. 45 03 41.2 073 19 53.1 F G F R On bridge. Shows green when draw bridge is open, red when closed. West guide pier shows one white light. Privately maintained by C.N. Railway. Year round.

Chart:1351
Edn 06/12 (Q12-064)

2268.5 Pont-rail de Cantic (Lacolle) On swing-bridge. 45 03 41.2 073 19 52.5 F G F R On bridge. Shows green when draw bridge is open, red when closed. West guide pier shows one white light. Privately maintained by C.N. Railway. Year round.

Chart:1351
Edn 06/12 (Q12-065)

2270.2 Ile du Sang, Light spar buoy E544 45 02 48.1 073 20 04.8 FI R 4s Red spar, marked "E544". Seasonal.

Chart:1351
Edn 02/10 (Q09-134)
Edn 04/15 (Q14-044)

2270.5 Light buoy E549 45 02 15.3 073 20 08.7 FI G 4s Green, marked "E549". Seasonal.

Chart:1351
Edn 02/10 (Q09-134)

2271.31 Cantic On roof of the building. 45 01 28.0 073 20 57.0 Iso R 2s 7.2 2 Mast. Maintained by the Canadian Border Services Agency. Omnidirectional. Seasonal.

Chart:1351
Edn 07/23 (Q23-071)

2271.6 Information light buoy DOUAN Main channel. 45 00 38.5 073 20 45.3 FI Y 4s White and orange, marked "DOUAN". (Winter spar.) Private aid. Seasonal.

Chart:1351
Edn 07/23 (Q23-072)

2271.7 Customs Wharf light buoy E558 Main channel. 45 01 14.2 073 20 38.3 FI R 4s Red spar, marked "E558". Seasonal (in place year round).

Chart:1351
Edn 02/10 (Q09-134)
Edn 04/15 (Q14-039)
Edn 07/23 (Q23-073)

Baie Missisquoi

2271.8 Philipsburg light buoy Marks intake pipe. 45 02 19.0 073 04 53.0 FI R 4s Red and black horizontally banded spar. Private aid. Year round.

Chart:14781(U.S.)
Edn 07/23

2271.9 Baie Missisquoi Canada/USA Border Information light buoy BAIE1 Lake Champlain. 45 00 47.0 073 12 09.5 FI Y 4s White and orange, marked "BAIE1". Private aid. Seasonal.

Chart:14781(U.S.)
Edn 05/18 (Q18-015)
Edn 07/23 (Q23-074)

ATLANTIC COAST – List of Lights, Buoys and Fog Signals

No.	Name	Position ----- Latitude N. Longitude W.	Light Characteristics	Focal Height in m. above water	Nomi- nal Range	Description ----- Height in meters above ground	Remarks ----- Fog Signals
-----	------	--	--------------------------	--	-----------------------	--	---------------------------------

RIVIÈRE RICHELIEU

2271.91	Baie Missisquoi Canada/USA Border Information light buoy BAIE2	Lake Champlain. 45 00 49.0 073 10 50.0	Fl Y 4s	White and orange, marked "BAIE2".	Private aid. Seasonal. Chart:14781(U.S.) Edn 05/18 (Q18-016) Edn 07/23 (Q23-075)
2271.92	Baie Missisquoi Canada/USA Border Information light buoy BAIE3	Lake Champlain. 45 00 52.5 073 06 44.0	Fl Y 4s	White and orange, marked "BAIE3".	Private aid. Seasonal. Chart:14781(U.S.) Edn 05/18 (Q18-017) Edn 07/23 (Q23-076)

ATLANTIC COAST – List of Lights, Buoys and Fog Signals

No.	Name	Position ----- Latitude N. Longitude W.	Light Characteristics	Focal Height in m. above water	Nomi- nal Range	Description ----- Height in meters above ground	Remarks ----- Fog Signals
ST. LAWRENCE RIVER, SOREL – PORT DE MONTRÉAL							
2272.2	Cautionary light buoy TRACY	Saint-Joseph-de- Sorel. 46 03 20.0 073 07 39.0	Fl Y 4s	Yellow, marked "TRACY".	Seasonal. Chart:1312 Edn 05/10 (Q10-022) Edn 02/15 (Q14-102) Edn 08/23 (Q23-077)
2272.3 H2450	Route de l'Île Dupas range	On shore, E. side of Île aux Cochons. 46 03 27.9 073 09 23.0	F G	13.9	12 White Square tower, orange daymark with black vertical stripe. 3.9	Visible in line of range. Emergency mode. Year round.
2272.4 H2450.1		015°07' 623.3 m from front.	F G	25.4	12 Square skeleton tower, orange slatwork daymark with black vertical stripe. 20.4	Visible in line of range. Emergency mode. Year round. Chart:1311 Edn 02/11 Edn 08/23 (Q23-082, 083)
2272.5	Courbe de Sorel light buoy S150	Main channel. 46 02 56.9 073 09 06.1	Q R 1s	Red, marked "S150".	Seasonal. Chart:1311 Edn 08/23 (Q23-079)
2272.6	Light buoy MP1	Downstream entrance to Île aux Foins. 46 02 54.6 073 09 50.8	Fl G 4s	Green, marked "MP1".	Seasonal. Chart:1312 Edn 08/23 (Q23-078)
2272.8	Île aux Foins light buoy S154	Saint-Pierre Lake, main channel. 46 02 28.5 073 09 53.8	Q R 1s	Red, marked "S154".	Seasonal. Chart:1312 Edn 08/23 (Q23-080)
2273	Tracy light buoy M1	Courbe de Sorel. 46 02 08.7 073 09 50.4	Q G 1s	Green spar, marked "M1".	Year round (YRLS). Chart:1311 Edn 11/20 (Q20-188)
2273.1	Île aux Foins light buoy S158	Sorel-Tracy, main channel. 46 01 58.0 073 10 17.0	Fl R 4s	Red, marked "S158".	Seasonal. Chart:1311 Edn 07/23 (Q23-081)
2273.5	Tracy light buoy M2	Route de l'Île Dupas. 46 01 17.0 073 10 20.5	Fl R 4s	Red spar, marked "M2".	Year round (YRLS). Chart:1311 Edn 11/20 (Q20-189)
2273.6	Lanoraie light buoy M3	46 01 36.9 073 10 02.7	Fl G 4s	Green, marked "M3".	Seasonal. Chart:1311
2273.7	Lanoraie light buoy M4	46 00 32 073 10 37	Fl R 4s	Red, marked "M4".	(Winter spar.) Seasonal. Chart:1311
Port de Montréal							
2277	Lano B Anchorage light buoy	W. side of channel. 45 59 09 073 11 21.3	Fl Y 4s	Yellow, marked "Lano B".	Seasonal. Chart:1311

ATLANTIC COAST – List of Lights, Buoys and Fog Signals

No.	Name	Position ----- Latitude N. Longitude W.	Light Characteristics	Focal Height in m. above water	Nomi- nal Range	Description ----- Height in meters above ground	Remarks ----- Fog Signals
ST. LAWRENCE RIVER, SOREL – PORT DE MONTRÉAL							
2278.5 H2451	Course Île Saint-Ours Lower range	45 57 51.4 073 12 40.9	F G	10.8	17	Cylindrical tower, orange daymark, black vertical stripe. 5.9	Emergency light. Visible in line of range. Year round.
2278.6 H2451.1		002°24' 713.8m from front.	F G	33.7	17	Rectangular tower, orange daymark, black vertical stripe. 22.3	Emergency light. Visible in line of range. Year round.
							Chart:1311
2278.7	Lanoraie light buoy M8	45 57 33.3 073 12 23.3	Fl R 4s	Red, marked "M8".	Seasonal.
							Chart:1311
2279	Course Île Saint-Ours light buoy M9	At lower end of course. 45 56 54.6 073 12 33.5	Q G 1s	Green, marked "M9".	(Winter spar.) Year round.
							Chart:1311
2280	Île Saint-Ours bifurcation light buoy ISO	Route de l'Île Saint-Ours. 45 56 45.5 073 12 50.7	Fl R (2+1)	6s	Red-green-red spar, marked "ISO".	Year round (YRLS).
							Chart:1311 Edn 11/20 (Q20-190)
2280.5	Course Île Saint-Ours light buoy M11	45 56 32.9 073 12 40.1	Fl G 4s	Green, marked "M11".	(Winter spar.) Seasonal.
							Chart:1311
2280.7	Île Saint-Ours light buoy M13	Montréal main channel. 45 55 45.8 073 12 42.8	Fl G 4s	Green spar, marked "M13".	Year round (YRLS).
							Chart:1311 Edn 12/20 (Q20-085)
2281	Île Saint-Ours light buoy M16	Route de l'Île Saint-Ours. 45 54 59.4 073 12 56.9	Fl R 4s	Red spar, marked "M16".	Year round (YRLS).
							Chart:1311 Edn 11/22 (Q22-063)
2281.5	Île Saint-Ours light buoy M17	Courbe de Bellmouth. 45 54 40.7 073 12 46.6	Fl G 4s	Green spar, marked "M17".	Year round (YRLS).
							Chart:1311 Edn 11/20 (Q20-191)
2282 H2452	Route Île Saint-Ours range	Off shore. 45 53 05.4 073 12 57.9	F G	17.1	13	Skeleton tower, orange slatwork daymark, black vertical stripe. 13.2	Visible in line of range. Emergency mode. Year round.
2283 H2452.1		182°22' 670.3m from front.	F G	33.0	13	Square skeleton tower, orange slatwork daymark, black vertical stripe. 18.6	Visible in line of range. Emergency mode. Year round.
2283.1			F G	32.7	5	Square skeleton tower. 18.3	Visible from 066°20' through E. to 112°23'. Emergency mode.
							Chart:1311 Edn 03/10 (Q10-012) Edn 04/10 (Q10-010, 011) Edn 01/11 (Q10-012) Edn 05/12 (Q12-056)

ATLANTIC COAST – List of Lights, Buoys and Fog Signals

No.	Name	Position ----- Latitude N. Longitude W.	Light Characteristics	Focal Height in m. above water	Nomi- nal Range	Description ----- Height in meters above ground	Remarks ----- Fog Signals
-----	------	--	--------------------------	--	-----------------------	--	---------------------------------

ST. LAWRENCE RIVER, SOREL – PORT DE MONTRÉAL

2284	<i>Courbe de Bellmouth light buoy M19</i>	<i>Contrecoeur.</i> 45 54 23.3 073 12 51.7	<i>Fl G 4s</i>	<i>Green spar, marked "M19".</i>	<i>Year round (YRLS).</i> Chart:1311 Edn 10/22 (Q22-051)
2285	<i>Île Saint-Ours light buoy M20</i>	<i>Courbe de Bellmouth.</i> 45 54 29.5 073 13 05.0	<i>Q R 1s</i>	<i>Red spar, marked "M20".</i>	<i>Year round (YRLS).</i> Chart:1311 Edn 11/20 (Q20-194)
2286 H2456	Courbe de Bellmouth	45 55 12.9 073 12 31.1	F R	22.1	15 Skeleton tower, orange and white rectangular daymark. 12.2	Reference light is visible on a bearing of 024°46' with Course Contrecoeur rear range light. Emergency mode. Year round. Chart:1311 Edn 02/11 (Q11-002)
2286.5	<i>Courbe de Bellmouth light buoy M23</i>	<i>Contrecoeur.</i> 45 54 09.0 073 13 06.9	<i>Fl G 4s</i>	<i>Green spar, marked "M23".</i>	<i>Year round (YRLS).</i> Chart:1311 Edn 10/22 (Q22-052)
2286.7 H2453	Île Saint-Ours South Racon - - (M) X & S Band	45 54 20.5 073 13 31.5	Iso Y 2s	15.1	5	Square skeleton tower. 6.5	Operates at night only. Year round. Chart:1311
2287	<i>Chenal de l'Île Saint-Ours light buoy M26</i>	<i>Petite Traverse de Contrecoeur.</i> 45 54 01.8 073 13 33.7	<i>Fl R 4s</i>	<i>Red spar, marked "M26".</i>	<i>Year round (YRLS).</i> Chart:1311 Edn 08/20 (Q20-131)
2288 H2454		On E. bank. 45 54 40.1 073 12 29.1	F G	16.8 Cylindrical tower, orange slatwork daymark, black vertical stripe. 7.7	Emergency mode. Visible in line of range. Year round.
2288.1	Petite Traverse range		F G	16.4	6 Cylindrical tower. 7.4	Visible from 045°30' through E. to 164°30'. Year round.
2289 H2454.1		045°43' 517.2m from front.	F G	31.9 Square skeleton tower, orange slatwork daymark, black vertical stripe. 20.5	Emergency mode. Visible in line of range. Year round.
2289.1			F G	31.6	6 Square skeleton tower. 20.2	Visible from 360°. Year round. Chart:1311 Edn 02/10 (Q10-007, 008) Edn 03/10 (Q10-012) Edn 01/11 (Q10-012) Edn 04/12 (Q12-038, 040)

ATLANTIC COAST – List of Lights, Buoys and Fog Signals

No.	Name	Position ----- Latitude N. Longitude W.	Light Characteristics			Focal Height in m. above water	Nomi- nal Range	Description ----- Height in meters above ground	Remarks ----- Fog Signals
ST. LAWRENCE RIVER, SOREL – PORT DE MONTRÉAL									
2290 H2458	Route de Contrecoeur range	On E. bank. 45 55 19.5 073 12 32.4	F	Y	26.2	20	Square skeleton tower, orange daymark, black vertical stripe. 17.4	Emergency light. Visible in line of range. Year round.
2291 H2458.1		033°10' 772.5m from front.	F	Y	42.3	20	Tripod skeleton tower, orange daymark, black vertical stripe. 25.2	Emergency light. Visible in line of range. Year round.
Chart:1311 Edn 12/11 (Q11-133, 134)									
2292 H2460	Lavaltrie range	On shore, E. side of Lavaltrie Island. 45 52 59.1 073 15 50.1	F	G	7.9	16	White square tower, orange daymark, black vertical stripe. 3.8	Emergency mode. Visible in line of range. Year round.
2293 H2460.1	Racon -. (N) X & S Band	On pier, 208°34' 560.8m from front.	F	G	19.9	16	Skeleton tower, orange slatwork daymark, black vertical stripe. 16.4	Emergency mode. Visible in line of range. Year round.
Chart:1311 Edn 02/11 (Q11-002)									
2293.5	Contrecoeur light buoy M29	45 53 34.4 073 13 57.7	Fl	G	4s	Green, marked "M29".	(Winter spar.) Year round.
Chart:1311									
2294.2	Route de Contrecoeur light buoy M32	Îles de Contrecoeur. 45 53 27.4 073 14 24.3	Fl	R	4s	Red spar, marked "M32".	Year round (YRLS).
Chart:1311 Edn 10/22 (Q22-054)									
2294.4	Contrecoeur light buoy M33	45 53 07.8 073 14 29.1	Fl	G	4s	Green, marked "M33".	(Winter spar.) Year round.
Chart:1311									
2294.6	Contrecoeur light buoy M38	Route de Contrecoeur. 45 52 35.9 073 15 12.5	Fl	R	4s	Red spar, marked "M38".	Year round (YRLS).
Chart:1311 Edn 11/20 (Q20-192)									
2294.8	Contrecoeur light buoy M41	45 51 55.3 073 15 36.8	Fl	G	4s	Green, marked "M41".	Seasonal.
Chart:1311									
2295	Contrecoeur light buoy M45	45 51 34.1 073 15 53.3	Fl	G	4s	Green, marked "M45".	(Winter spar.) Year round.
Chart:1311									
2295.2	Contrecoeur light buoy M46	Route de Contrecoeur. 45 51 38.6 073 16 06.0	Fl	R	4s	Red spar, marked "M46".	Year round (YRLS).
Chart:1311 Edn 11/20 (Q20-193)									
Small Craft Channel – Lavaltrie Channel									
2296.2	Light buoy MS9	45 53 37.3 073 15 17.9	Q	G	1s	Green, marked "MS9".	Seasonal.
Chart:1311									

ATLANTIC COAST – List of Lights, Buoys and Fog Signals

No.	Name	Position ----- Latitude N. Longitude W.	Light Characteristics	Focal Height in m. above water	Nomi- nal Range	Description ----- Height in meters above ground	Remarks ----- Fog Signals
-----	------	--	--------------------------	--	-----------------------	--	---------------------------------

ST. LAWRENCE RIVER, SOREL – PORT DE MONTRÉAL

Contrecoeur Traverse

2297	Light buoy MS20	45 52 17.1 073 15 51.8	Fl R 4s	Red, marked "MS20".	Seasonal.	Chart:1311
------	-----------------	---------------------------	---------	-------	-------	---------------------	-----------	------------

Île Mousseau Course

2298	Light buoy MS29	45 51 02.2 073 17 15.6	Q G 1s	Green, marked "MS29".	Seasonal.	Chart:1311
------	-----------------	---------------------------	--------	-------	-------	-----------------------	-----------	------------

Île Bouchard Peninsula Course

2299.6	Light buoy MS39	45 49 25.7 073 20 01.4	Q G 1s	Green, marked "MS39".	Seasonal.	Chart:1311
--------	-----------------	---------------------------	--------	-------	-------	-----------------------	-----------	------------

Saint-Sulpice Traverse

2301.6	Light buoy MS43	45 48 49 073 21 37.3	Q G 1s	Green, marked "MS43".	Seasonal.	Chart:1311
--------	-----------------	-------------------------	--------	-------	-------	-----------------------	-----------	------------

Repentigny Curve

2308.4	Lebel bifurcation light buoy	45 44 08.7 073 26 14.6	Fl R 6s (2+1)	Red, green and red, marked "Lebel".	Seasonal.	Chart:1311
--------	------------------------------	---------------------------	------------------	-------	-------	-------------------------------------	-----------	------------

2309	Île à la Pierre light buoy MV6	45 43 49.1 073 26 42.1	Fl R 4s	Red, marked "MV6".	Seasonal.	Chart:1310 Edn 05/14 (Q14-017)
------	--------------------------------	---------------------------	---------	-------	-------	--------------------	-----------	-----------------------------------

2311	Aiglon light buoy	W. of island. 45 42 26.4 073 28 25.2	Fl R 6s (2+1)	Red, green and red, marked "AIGLO".	Seasonal.	Chart:1310
------	-------------------	--	------------------	-------	-------	-------------------------------------	-----------	------------

2311.2	Bout-de-l'Île light buoy MV28	45 42 05.4 073 28 33.6	Fl R 4s	Red spar, marked "MV28".	Seasonal.	Chart:1310
--------	-------------------------------	---------------------------	---------	-------	-------	--------------------------	-----------	------------

Port de Montréal and Secondary Channels

2312 H2470	Traverse Contrecoeur range	45 49 55.5 073 16 54.2	Iso G 2s	16.3	20	White cylindrical tower, orange daymark, black vertical stripe. 11.5	Visible in line of range.	
2313 H2470.1		200°10' 400.4m from front.	Iso G 2s	28.0	20	Skeleton tower, orange daymark, black vertical stripe. 22.4	Visible in line of range.	Chart:1311 Edn 02/10 (Q10-005, 006) Edn 03/10 (Q10-012) Edn 01/11 (Q10-012) Edn 05/15 (Q15-052, 053)

2313.05	Light buoy M49	45 51 12.2 073 16 07.8	Fl G 4s	Green, marked "M49".	Seasonal.	Chart:1311
---------	----------------	---------------------------	---------	-------	-------	----------------------	-----------	------------

ATLANTIC COAST – List of Lights, Buoys and Fog Signals

No.	Name	Position ----- Latitude N. Longitude W.	Light Characteristics	Focal Height in m. above water	Nomi- nal Range	Description ----- Height in meters above ground	Remarks ----- Fog Signals
ST. LAWRENCE RIVER, SOREL – PORT DE MONTRÉAL							
2313.1	Traverse de Contrecoeur light buoy M51	Îles de Contrecoeur. 45 50 48.3 073 16 20.4	Q G 1s	Green spar, marked "M51".	Year round (YRLS). Chart:1311 Edn 10/22 (Q22-053)
2313.4	Light buoy MQ32	45 50 55.6 073 16 00.9	Fl R 4s	Red, marked "MQ32".	Seasonal. Chart:1311
2313.5	Light buoy MQ27	45 51 10.4 073 14 56.9	Fl G 4s	Green, marked "MQ27".	Seasonal. Chart:1311
2314	Contrecoeur light buoy M52	Traverse de Contrecoeur. 45 50 53.3 073 16 32.7	Q R 1s	Red spar, marked "M52".	Year round (YRLS). Chart:1311 Edn 11/20 (Q20-195)
2315 H2472	On pier, Contrecoeur Islands. Contrecoeur- Verchères range	45 51 54.9 073 15 06.7	F G	9.4	14 Square tower, orange slatwork daymark, black vertical stripe. 4.1	Emergency mode. Visible in line of range. Operates at night only. Year round.
2316 H2472.1		040°24' 1723.6m from front.	F G	20.3	14 Square skeleton tower, orange slatwork daymark, black vertical stripe. 15.2	Emergency mode. Visible in line of range. Operates at night only. Year round.
2316.1			Iso G 2s	20.4	6	Square skeleton tower. 15.8	Visible from 360°. Operates at night only. Year round. Chart:1311 Edn 03/10 (Q10-012) Edn 05/10 (Q10-035) Edn 01/11 (Q10-012) Edn 12/12 (Q12-036)
2317 H2478	On S. shore. 45 47 46.2 073 19 38.6 Traverse Verchères range		F G	15.8	16 White cylindrical tower, orange rectangular daymark, black vertical stripe.	Emergency mode. Visible in line of range. Year round.
2318 H2478.1		056°03' 494.5m from front.	F G	25.8	16 White square skeleton tower, orange rectangular daymark, black vertical stripe.	Emergency mode. Visible in line of range. Year round. Chart:1311 Edn 02/11 (Q11-002)
2319 H2476		45 46 46.0 073 21 22.4 Verchères Village range	F G	10.0	16 Skeleton tower, fluorescent red daymark with black vertical stripe. 6.0	Emergency mode. Visible in line of range. Operates 24 h. Year round.
2320 H2476.1		220°21' 633.2 m from front.	F G	30.8	16 Square skeleton tower, fluorescent red daymark with black vertical stripe. 24.5	Emergency mode. Visible in line of range. Operates 24 h. Year round. Chart:1311 Edn 06/22 (Q21-058, 059)
2320.5	Contrecoeur light buoy M54	Chenal de Verchères – Contrecoeur. 45 50 33.9 073 16 52.8	Fl R 4s	Red spar, marked "M54".	Year round (YRLS). Chart:1311 Edn 11/20 (Q20-196)

ATLANTIC COAST – List of Lights, Buoys and Fog Signals

No.	Name	Position ----- Latitude N. Longitude W.	Light Characteristics	Focal Height in m. above water	Nomi- nal Range	Description ----- Height in meters above ground	Remarks ----- Fog Signals	
ST. LAWRENCE RIVER, SOREL – PORT DE MONTRÉAL								
2321	Contrecoeur light buoy M57	Chenal de Verchères – Contrecoeur. 45 50 29.3 073 16 43.4	Fl G 4s	Green spar, marked "M57".	Year round (YRLS). Chart:1311 Edn 11/20 (Q20-197)	
2322	Light buoy M76	45 49 48.2 073 17 48.4	Fl R 4s	Red, marked "M76".	(Winter spar.) Year round. Chart:1311	
2323	Île Bouchard light buoy M77	Chenal de Verchères – Contrecoeur. 45 49 48.9 073 17 32.6	Fl G 4s	Green spar, marked "M77".	Year round (YRLS). Chart:1311 Edn 05/21 (Q21-007)	
2323.5	Light buoy M78	45 48 49.6 073 18 59.7	Fl R 4s	Red, marked "M78".	Seasonal. Chart:1311	
2324	Île aux Boeufs light buoy M79	S. of island. 45 48 12.2 073 19 30.1	Fl G 4s	Green, marked "M79".	(Winter spar.) Year round. Chart:1311	
2325	Île aux Prunes light buoy M82	Chenal de Verchères – Contrecoeur. 45 47 26.3 073 20 40.8	Q R 1s	Red spar, marked "M82".	Year round (YRLS). Chart:1311 Edn 11/22 (Q22-070)	
2325.2	Île Marie light buoy M84	Traverse de Verchères. 45 47 07.5 073 21 10.9	Fl R 4s	Red spar, marked "M84".	Year round (YRLS). Chart:1311 Edn 11/22 (Q22-069)	
2326 H2480	Île Bouchard range	On island. 45 47 56.4 073 20 40.5	F G	14.1	14	Square skeleton tower, fluorescent red daymark, black vertical stripe. 9.9	Visible in line of range. Operates 24 h. Emergency mode. Year round.
2327 H2480.1		Facing Verchères. 037°35' 934.2 m from front.	F G	29.2	14	Square skeleton tower, fluorescent red daymark, black vertical stripe. 24.7	Visible in line of range. Operates 24 h. Emergency mode. Year round. Chart:1311 Edn 03/10 (Q10-012) Edn 01/11 (Q10-012) Edn 03/18 (Q17-054, 055)
2327.4	Verchères light buoy M87	Traverse de Verchères. 45 46 40.0 073 21 49.0	Q G 1s	Green spar, marked "M87".	Year round (YRLS). Chart:1311 Edn 08/20 (Q20-097) Edn 11/20 (Q20-198)	
2327.5	Île Marie light buoy M88	Traverse de Verchères. 45 46 37.6 073 22 14.4	Q R 1s	Red spar, marked "M88".	Year round (YRLS). Chart:1311 Edn 11/22 (Q22-064)	
2328	Course Verchères light buoy M89	45 46 20 073 22 19.4	Q G 1s	Green, marked "M89".	(Winter spar.) Year round. Chart:1311	

ATLANTIC COAST – List of Lights, Buoys and Fog Signals

No.	Name	Position ----- Latitude N. Longitude W.	Light Characteristics	Focal Height in m. above water	Nomi- nal Range	Description ----- Height in meters above ground	Remarks ----- Fog Signals
ST. LAWRENCE RIVER, SOREL – PORT DE MONTRÉAL							
2329	Light buoy M103	NE. of Île Hertel. 45 44 56.1 073 23 51.7	Fl G 4s	Green, marked "M103".	(Winter spar.) Year round. Chart:1311
2329.2	Chenal du Cap-Saint-Michel – Verchères light buoy M104	45 45 00.9 073 24 00.7	Fl R 4s	Red spar, marked "M104".	Year round (YRLS). Chart:1311 Edn 08/20 (Q20-106)
2330 H2482	Île Deslauriers range	E. side of island. 45 42 44.8 073 26 22.8	Iso G 1s	10.7	14	Square Skeleton tower, orange daymark, black vertical stripe. 6.6	Visible in line of range. Operates at night only. Year round.
2331 H2482.1		217°32' 2653.3m from front.	Iso G 1s	31.9	14	Skeleton tower, orange daymark, black vertical stripe. 26.7	Visible in line of range. Operates at night only. Year round.
2331.1			Iso G 2s	32.5	4	Skeleton tower. 27.4	Visible 360°. Operates at night only. Year round. Chart:1310 Edn 02/10 (Q09-135, 136) Edn 03/11 (Q10-169, 170) Edn 12/12 (Q12-031, 032)
2331.5	Île Bellegarde light buoy M116	45 44 05.2 073 25 01.8	Fl R 4s	Red, marked "M116".	Seasonal. Chart:1311
2332	Cap Saint-Michel light buoy M117	Chenal du Cap-Saint-Michel, Verchères. 45 43 13.8 073 25 43.9	Fl G 4s	Green spar, marked "M117".	Year round (YRLS). Chart:1310 Edn 11/20 (Q20-199)
2333	Île Saint-Laurent light buoy M118	Chenal du Cap-Saint-Michel - Verchères. 45 43 09.6 073 26 02.9	Fl R 4s	Red spar, marked "M118".	Year round (YRLS). Chart:1310 Edn 03/13 (Q13-008) Edn 04/16 (Q16-022) Edn 11/22 (Q22-068)
2333.3	Cap St-Michel light buoy M119	45 42 55.9 073 25 58.4	Q G 1s	Green, marked "M119".	Seasonal. Chart:1310
2333.4	Île Deslauriers light buoy M122	45 42 32.1 073 26 24.2	Fl R 4s	Red, marked "M122".	(Winter spar.) Year round. Chart:1310
2333.5	Varenes light buoy M123	Chenal de Varenes. 45 42 18.7 073 26 19.6	Fl G 4s	Green spar, marked "M123".	Year round (YRLS). Chart:1310 Edn 04/21 (Q20-200)
2334	Îlet Vert light buoy M124	Chenal de Varenes. 45 42 13.6 073 26 37.9	Fl R 4s	Red spar, marked "M124".	Year round (YRLS). Chart:1310 Edn 11/22 (Q22-067)

ATLANTIC COAST – List of Lights, Buoys and Fog Signals

No.	Name	Position ----- Latitude N. Longitude W.	Light Characteristics	Focal Height in m. above water	Nomi- nal Range	Description ----- Height in meters above ground	Remarks ----- Fog Signals
ST. LAWRENCE RIVER, SOREL – PORT DE MONTRÉAL							
2335 H2484		E. side of island. 45 41 06.8 073 27 32.7	F G	11.9	11	Skeleton tower, fluorescent red slatwork daymark with black vertical stripe. 6.2	Visible in line of range. Operates 24 h. Year round.
2335.1	Île Sainte-Thérèse Downstream range		F G	11.9	4		
2336 H2484.1		212°53' 152.7 m from front.	F G	18.1	11	Skeleton tower, fluorescent red slatwork daymark with black vertical stripe. 13.1	Visible in line of range. Operates 24 h. Year round. Chart:1310 Edn 01/17 (Q16-201, 202, 203) Edn 02/17 Edn 11/20 (Q20-162) Edn 02/21 (Q20-164, 165)
2337	Poulier du Calvaire light buoy M129	Chenal de Varennes. 45 41 45.6 073 26 50.2	Fl G 4s	Green spar, marked "M129".	Year round (YRLS). Chart:1310 Edn 11/22 (Q22-066)
2337.3	Île Sainte-Thérèse light buoy M130	Chenal de Varennes. 45 41 43.2 073 27 05.9	Q R 1s	Red spar, marked "M130".	Year round (YRLS). Chart:1310 Edn 11/22 (Q22-065)
2337.7	Île Sainte-Thérèse light buoy M132	Chenal de Varennes. 45 41 22.7 073 27 17.0	Fl R 4s	Red spar, marked "M132".	Year round (YRLS). Chart:1310 Edn 11/22 (Q22-062)
2338	Varennes light buoy M133	Traverse de Varennes. 45 41 15.0 073 27 06.8	Q G 1s	Green spar, marked "M133".	Year round (YRLS). Chart:1310 Edn 03/13 (Q13-009) Edn 04/21 (Q20-201)
2338.5	Île Sainte-Thérèse light buoy M138	Traverse de Varennes. 45 40 51.6 073 27 21.8	Fl R 4s	Red spar, marked "M138".	Year round (YRLS). Chart:1310 Edn 04/19 (Q19-074) Edn 04/21 (Q20-202)
2339.2	Light buoy M139	45 40 39.5 073 27 12.3	Fl G 4s	Green, marked "M139".	(Winter spar.) Year round. Chart:1310
2339.4	Île Sainte-Thérèse light buoy M140	Chenal de l'Île Sainte-Thérèse. 45 40 34.5 073 27 27.3	Q R 1s	Red spar, marked "M140".	Year round (YRLS). Chart:1310 Edn 04/21 (Q20-203)
2340 H2486		N. end of Grande Île. 45 40 03.2 073 27 23.5	F G	9.4	7	Cylindrical tower, orange slatwork daymark, black vertical stripe. 5.5	Visible in line of range. Operates at night only. Year round.
2341 H2486.1	Îles de Varennes range	186°05' 122.4m from front.	F G	15.7	7	Cylindrical tower, orange slatwork daymark, black vertical stripe. 11.9	Visible in line of range. Operates at night only. Year round. Chart:1310

ATLANTIC COAST – List of Lights, Buoys and Fog Signals

No.	Name	Position ----- Latitude N. Longitude W.	Light Characteristics	Focal Height in m. above water	Nomi- nal Range	Description ----- Height in meters above ground	Remarks ----- Fog Signals	
ST. LAWRENCE RIVER, SOREL – PORT DE MONTRÉAL								
2343	Light buoy M143	45 39 53.1 073 27 38.7	Fl G 4s	Green, marked "M143".	(Winter spar.) Year round. Chart:1310	
2343.2	Île aux Vaches light buoy M144	45 39 56.7 073 27 48.8	Fl R 4s	Red spar, marked "M144".	Year round (YRLS). Chart:1310 Edn 08/20 (Q20-107)	
2344 H2487	Traverse de l'île aux Vaches range	S. shore. 45 41 12.8 073 26 32.9	F G	12.2	15	White cylindrical tower, orange daymark, black vertical stripe. 9.4	Visible in line of range. Emergency light. Year round.
2345 H2487.1		032°35' 325.8m from front.	F G	22.7	15	Square skeleton tower, orange daymark, black vertical stripe. 18.8	Visible in line of range. Emergency light. Year round.
2345.1			F G	22.3	5	Square skeleton tower. 18.4	Visible 360°. Year round. Chart:1310 Edn 02/12 (Q11-135, 138) Edn 12/12 (Q12-020)
2346 H2490		On E. shore of Île aux Vaches. 45 39 52.8 073 27 58.3	F G	11.4	10	White cylindrical tower, orange rectangular daymark. 4.0	Emergency mode. Visible in line of range. Operates at night only. Year round.
2346.1	Île Ste-Thérèse Upper range		F G	12.2	5	6.1	Visible 360°.
2347 H2490.1		024°50' 1,262.1m from front.	F G	30.2	10	Square skeleton tower, orange daymark, black vertical stripe. 21.7	Emergency mode. Visible in line of range. Operates at night only. Year round.
2347.1			F G	30.2	5	21.6	Visible 360°. Chart:1310 Edn 02/11 (Q11-002) Edn 12/11 (Q11-141, 142) Edn 02/12 (Q11-139, 142)
2348.1	Pointe aux Trembles South Cardinal light buoy PAT	Chenal de la Pointe- aux-Trembles. 45 39 03.7 073 28 36.9	Q(6) +LFI	W	15s	Yellow and black spar, marked "PAT". Year round (YRLS). Chart:1310 Edn 01/21 (Q20-234)
2349	Île Saint-Patrice light buoy M151	Chenal de la Pointe- aux-Trembles. 45 38 48.0 073 28 34.8	Fl G 4s	Green spar, marked "M151".	Year round (YRLS). Chart:1310 Edn 04/21 (Q20-204)	
2349.1	Pointe-aux- Trembles Anchorage light buoy PATB	45 38 38.4 073 28 29.6	Fl Y 4s	Yellow spar, marked "PATB".	Year round (YRLS). Chart:1310 Edn 11/22 (Q22-061)	
2349.2	Pointe-aux- Trembles Anchorage light buoy PATC	45 38 26.6 073 28 37.3	Fl Y 4s	Yellow spar, marked "PATC".	Year round (YRLS). Chart:1310 Edn 02/23 (Q22-058, 059)	

ATLANTIC COAST – List of Lights, Buoys and Fog Signals

No.	Name	Position ----- Latitude N. Longitude W.	Light Characteristics	Focal Height in m. above water	Nomi- nal Range	Description ----- Height in meters above ground	Remarks ----- Fog Signals
ST. LAWRENCE RIVER, SOREL – PORT DE MONTRÉAL							
2349.3	Pointe-aux-Trembles Anchorage light buoy PATD	45 38 14.9 073 28 45	Fl Y 4s	Yellow, marked "PATD".	(Winter spar.) Year round. Chart:1310
2349.4	Pointe aux Trembles Anchorage light buoy PATE	45 38 03.1 073 28 52.8	Fl Y 4s	Yellow spar, marked "PATE".	Year round (YRLS). Chart:1310 Edn 02/21 (Q20-140)
2349.5	Pointe-aux-Trembles light buoy M156	45 38 00.3 073 29 18.7	Fl R 4s	Red, marked "M156".	(Winter spar.) Year round. Chart:1310
2350.5	Pointe-aux-Trembles Anchorage light buoy PATG	45 37 51.4 073 29 00.5	Fl Y 4s	Yellow spar, marked "PATG".	Year round (YRLS). Chart:1310 Edn 11/22 (Q22-057)
2352	Île Dufault light buoy M157	Chenal de la Pointe-aux-Trembles. 45 37 46.9 073 29 15.1	Fl G 4s	Green spar, marked "M157".	Year round (YRLS). Chart:1310 Edn 04/21 (Q20-205)
2354	Light buoy M161	45 37 01.4 073 29 45	Fl G 4s	Green, marked "M161".	(Winter spar.) Year round. Chart:1310
2354.5	Montréal East Anchorage light buoy MEB	45 36 38.8 073 29 50.7	Fl Y 4s	Yellow, marked "MEB".	Seasonal. Chart:1310
2355	Tétreaultville light buoy M163	Chenal de la Pointe-aux-Trembles. 45 36 35.9 073 30 01.8	Q G 1s	Green spar, marked "M163".	Year round (YRLS). Chart:1310 Edn 04/21 (Q20-206)
2355.5	Tétreaultville light buoy M165	45 36 18.1 073 30 07.2	Fl G 4s	Green spar, marked "M165".	Year round (YRLS). Chart:1310 Edn 08/20 (Q20-108)
2356	Light buoy M166	45 36 24.7 073 30 24	Fl R 4s	Red, marked "M166".	Seasonal. Chart:1310
2358	Tétreaultville light buoy M167	Traverse de Longue-Pointe. 45 35 53.9 073 30 09.2	Q G 1s	Green spar, marked "M167".	Year round (YRLS). Chart:1310 Edn 04/21 (Q20-207)

ATLANTIC COAST – List of Lights, Buoys and Fog Signals

No.	Name	Position ----- Latitude N. Longitude W.	Light Characteristics	Focal Height in m. above water	Nomi- nal Range	Description ----- Height in meters above ground	Remarks ----- Fog Signals
ST. LAWRENCE RIVER, SOREL – PORT DE MONTRÉAL							
2359 H2496	Chenal de la Pointe-aux- Trembles range	Tétreaultville. 45 35 50.6 073 30 37.9	F G Iso G 1s	14.6	13	White cylindrical tower, orange daymark with black vertical stripe. 7.4	Visible in line of range. Operates 24 h. Emergency light. Year round.
2360 H2496.1		204°50' 629.8 m from front.	F G Iso G 1s	30.2	13	Cylindrical tower, orange daymark with black vertical stripe. 21.9	Visible in line of range. Operates 24 h. Emergency light. Year round.
Chart:1310 Edn 07/22 (Q22-025, 026)							
2363 H2499	Route Maisonneuve- Longue-Pointe range	S. end of Grandes battures Tailhandier. 45 35 42.3 073 29 34.2	F W F W	10.1 23.7	11 11	Square skeleton tower, orange daymark with black vertical stripe. 7.2	Visible in line of range. Operates 24 h. Year round.
2364 H2499.1		022°38' 477.1 m from front.	F W F W	10.1 23.7	11 11	Square skeleton tower, orange daymark with black vertical stripe. 18.6	Visible in line of range. Operates 24 h. Year round.
Chart:1310 Edn 03/10 (Q10-003) Edn 02/12 (Q11-136) Edn 06/12 (Q12-054) Edn 12/12 (Q12-033) Edn 02/24 (Q23-154, 155, Q24-041, 042)							
2365	Pont-tunnel Louis- Hippolyte-La Fontaine light buoy M171	Traverse de Longue-Pointe. 45 35 09.3 073 29 57.8	Q G 1s	Green spar, marked "M171".	Year round (YRLS).
Chart:1310 Edn 08/09 (Q09-061) Edn 11/20 (Q20-210)							
2365.1	Îlot de la Baronnie light buoy MT66	Boucherville channel. 45 34 32.1 073 29 22.5	Fl R 4s	Red, marked "MT66".	Seasonal.
Chart:1310 Edn 09/23 (Q23-129)							
2365.3	Îlot de la Baronnie light buoy MT68	Boucherville channel. 45 34 29.8 073 29 36.5	Fl R 4s	Red, marked "MT68".	Seasonal.
Chart:1310 Edn 09/23 (Q23-130)							
2365.4	Longue-Pointe light buoy M175	Montréal, main channel. 45 34 35.7 073 30 07.7	Fl G 4s	Green, marked "M175".	Seasonal.
Chart:1310 Edn 09/23 (Q23-131)							
2365.51	Light buoy MT1	45 41 22.1 073 26 52.5	Fl G 4s	Green, marked "MT1".	Seasonal.
Chart:1310							
2365.53	Quai Bellevue light buoy MT3	Boucherville channel. 45 41 03.1 073 26 55.5	Fl G 4s	Green, marked "MT3".	Seasonal.
Chart:1310 Edn 02/24 (Q24-073)							
2365.65	Light buoy MT31	45 38 25.8 073 27 01.5	Q G 1s	Green, marked "MT31".	Seasonal.
Chart:1310							

ATLANTIC COAST – List of Lights, Buoys and Fog Signals

No.	Name	Position ----- Latitude N. Longitude W.	Light Characteristics	Focal Height in m. above water	Nomi- nal Range	Description ----- Height in meters above ground	Remarks ----- Fog Signals
ST. LAWRENCE RIVER, SOREL – PORT DE MONTRÉAL							
2365.69	Light buoy MT40	45 37 09.1 073 27 36.5	Q R	1s	Red, marked "MT40".	Seasonal. Chart:1310
2365.73	Île Charron light buoy MT59	Îles de Boucherville, Chenal du Sud. 45 34 57.6 073 28 30.5	FI G	4s	Green, marked "MT59".	Seasonal. Chart:1310 Edn 09/23 (Q23-041)
2365.75	Île Charron light buoy MT60	Îles de Boucherville, Chenal du Sud. 45 34 59.1 073 28 33.6	FI R	4s	Red, marked "MT60".	Seasonal. Chart:1310 Edn 09/23 (Q23-040)
2365.83	Light buoy MT69	45 34 13.9 073 30 04.3	FI G	4s	Green, marked "MT69".	Seasonal. Chart:1310
2365.9	Poulier à Gagnon light buoy M177	Montréal, main channel. 45 33 56.9 073 30 33.0	FI G	4s	Green, marked "M177".	(Winter spar.) Year round. Chart:1310 Edn 09/23 (Q23-132)
2366 H2497	Traverse de Longue-Pointe range	Pointe-du-Marigot. 45 33 42.5 073 29 41.3	Iso G	2s	14.0	17 White cylindrical tower, orange slatwork daymark with black vertical stripe. 8.9	Visible in line of range. Horizontal and vertical divergence of 9° and 3°, respectively. Operates 24 h. Emergency mode. Year round.
2367 H2497.1		169°48' 190.0 m from front.	Iso G	2s	20.6	17 White cylindrical tower, orange slatwork daymark with black vertical stripe. 13.4	Visible in line of range. Horizontal and vertical divergence of 9° and 3°, respectively. Operates 24 h. Emergency mode. Year round. Chart:1310 Edn 10/12 (Q12-124) Edn 03/13 (Q13-012, 013) Edn 01/18 (Q17-045, 046) Edn 09/23 (Q23-127, 128) Edn 02/24 (Q24-074)
2368	Longueuil B Anchorage light buoy LGLB	Montréal, main channel. 45 33 07.2 073 30 53.3	FI Y	4s	Yellow, marked "LGLB".	(Winter spar.) Year round. Chart:1310 Edn 09/23 (Q23-133)
2369.5	Longueuil light buoy M187	Haut-fond Longueuil. 45 32 52.1 073 31 15.6	Q G	1s	Green spar, marked "M187".	Year round (YRLS). Chart:1310 Edn 04/21 (Q20-208) Edn 09/23 (Q23-134)
2370	Longueuil light buoy MT79	Boucherville channel. 45 32 38.1 073 31 21.7	FI G	4s	Green, marked "MT79".	Seasonal. Chart:1310 Edn 10/12 (Q12-126) Edn 09/23 (Q23-135)
2371	Longueuil light buoy MT81	Boucherville channel. 45 32 26.8 073 31 26.6	FI G	4s	Green, marked "MT81".	Seasonal. Chart:1310 Edn 10/12 (Q12-127) Edn 09/23 (Q23-136)

ATLANTIC COAST – List of Lights, Buoys and Fog Signals

No.	Name	Position ----- Latitude N. Longitude W.	Light Characteristics	Focal Height in m. above water	Nomi- nal Range	Description ----- Height in meters above ground	Remarks ----- Fog Signals
ST. LAWRENCE RIVER, SOREL – PORT DE MONTRÉAL							
2374	Longueuil light buoy MT85	Boucherville channel. 45 32 18.1 073 31 21.8	Fl G 4s	Green, marked "MT85".	Seasonal. Chart:1310 Edn 09/23 (Q23-137)
2377	Longueuil light buoy M189	Longueuil shoal. 45 32 16.2 073 31 36.5	Fl G 4s	Green spar, marked "M189".	Year round (YRLS). Chart:1310 Edn 11/20 (Q20-211)
2377.8	Île Sainte-Hélène North Cardinal light buoy ISH	NE. point of island. 45 32 08.5 073 31 53.7	VQ W 0.5s	Black and yellow spar, marked "ISH".	Year round (YRLS). Chart:1310 Edn 01/21 (Q20-236) Edn 07/23 (Q23-085)
2378	Cap sur Mer light buoy M191	Canal de la Rive Sud entrance. 45 32 05.4 073 31 39.8	Fl G 4s	Green spar, marked "M191".	Year round (YRLS). Chart:1310 Edn 02/12 (Q11-146) Edn 12/15 (Q15-154) Edn 11/22 (Q22-060)
2378.5	Port Sainte-Hélène bifurcation light buoy PSH	Marina. 45 31 53.2 073 31 46.9	Fl R (2+1)	6s	Red, green and red spar, marked "PSH".	Year round (YRLS). Chart:1310 Edn 11/22 (Q22-055) Edn 07/23 (Q23-084)
2379	Port Sainte-Hélène light buoy M192	Canal de la Rive Sud entrance. 45 31 43.8 073 31 42.7	Fl R 4s	Red spar, marked "M192".	Year round (YRLS). Chart:1310 Edn 02/12 (Q11-147) Edn 12/15 (Q15-155) Edn 11/22 (Q22-056)
2379.3 H2506	Pont Jacques- Cartier Bridge South	S. side of bridge. 45 31 18.9 073 32 35.1	F G	54.4	On bridge. Maintained by Les Ponts Jacques- Cartier et Champlain Inc. Operates at night only. Year round. Chart:1310
2379.4 H2506.2	Pont Jacques- Cartier Bridge North	N. side of bridge. 45 31 19.6 073 32 34.8	F G	54.4	On bridge. Maintained by Les Ponts Jacques- Cartier et Champlain Inc. Operates at night only. Year round. Chart:1310
2379.6	Pont Jacques- Cartier Bridge East	E. side of bridge. 45 31 17.4 073 31 32.9	F G	43.3	2	On bridge. Omnidirectional. Seasonal. Chart:1310 Edn 10/11 (Q11-114) Edn 04/14
2381	Light buoy M195	E. side of channel. 45 31 31.4 073 32 26.2	Fl G 4s	Green, marked "M195".	Seasonal. Chart:1310
2383	Light buoy M199	E. side of channel, S. of bridge. 45 30 58.5 073 32 32.3	Fl G 4s	Green, marked "M199".	Seasonal. Chart:1310

ATLANTIC COAST – List of Lights, Buoys and Fog Signals

No.	Name	Position ----- Latitude N. Longitude W.	Light Characteristics	Focal Height in m. above water	Nomi- nal Range	Description ----- Height in meters above ground	Remarks ----- Fog Signals
-----	------	--	--------------------------	--	-----------------------	--	---------------------------------

ST. LAWRENCE RIVER, SOREL – PORT DE MONTRÉAL

2384	<i>Light buoy M201</i>	45 30 43.3 073 32 34.9	<i>Fl G 4s</i>	<i>Green, marked "M201".</i>	<i>(Winter spar.) Seasonal.</i>
------	------------------------	---------------------------	----------------	-------	-------	------------------------------	-------------------------------------

Chart:1310

ATLANTIC COAST – List of Lights, Buoys and Fog Signals

No.	Name	Position ----- Latitude N. Longitude W.	Light Characteristics	Focal Height in m. above water	Nomi- nal Range	Description ----- Height in meters above ground	Remarks ----- Fog Signals
LAC MEMPHRÉMAGOG							
2389	Old Witch Shoal	45 15 58.2 072 10 05.3	Q R 1s	1.6	2	Red mast, orange rectangular daymark. 2.1	Operates at night only. Seasonal. Chart:1360 Edn 03/12 (Q11-185) Edn 03/13 (Q13-011) Edn 08/14
2390	Magog light buoy K20	Baie de Magog, Île Charest. 45 15 45.2 072 09 42.7	Fl R 4s	Red spar, marked "K20".	Seasonal (in place year round). Chart:1360 Edn 08/14 Edn 08/23 (Q23-049)
2390.2	Magog light buoy K21	Baie de Magog. 45 15 38.3 072 09 51.4	Fl G 4s	Green, marked "K21".	Seasonal. Chart:1360 Edn 12/16 (Q16-182) Edn 08/23 (Q23-064)
2390.4	Les Trois Soeurs light buoy K29	45 14 54.7 072 10 41.2	Fl G 4s	Green, marked "K29".	Seasonal. Chart:1360 Edn 09/11 (Q11-084) Edn 08/14 Edn 08/23 (Q23-062)
2390.5	Les Trois Soeurs light buoy K33	45 14 31.8 072 10 59.2	Fl G 4s	Green, marked "K33".	Seasonal. Chart:1360 Edn 08/14 Edn 08/23 (Q23-063)
2392	Bryant's Landing	45 11 13.6 072 14 01.4	Fl W 4s	4.1	2	White mast. 3.2	Seasonal. Maintained by the Municipality of Austin. Visible 360°. Chart:1360 Edn 08/14 Edn 01/17 (Q16-198)
2397.2	Île de la Province information light buoy DOUA1	At the border. 45 00 18.0 072 14 56.0	Fl Y 4s	White and orange, marked "DOUA1".	Seasonal. Chart:1360 Edn 08/14 Edn 08/23 (Q23-061)
2397.4	Île de la Province information light buoy DOUA2	At the border. 45 00 19.1 072 14 21.5	Fl Y 4s	White and orange, marked "DOUA2".	Seasonal. Chart:1360 Edn 08/14 Edn 08/23 (Q23-060)
2397.7	Île de la Province information light buoy DOUA3	At the border. 45 01 02.0 072 13 32.0	Fl Y 4s	White and orange, marked "DOUA3".	Seasonal. Chart:1360 Edn 08/14 Edn 08/23 (Q23-059)
2399	Whipple Point	44 57 47.5 072 13 48	Fl W 4s	7.6	6	White square skeleton tower.	Year round. Chart:1360 Edn 06/12 (Q12-051) Edn 05/15 (Q14-029)

ATLANTIC - List of Lights, Buoys and Fog Signals

INDEX

A	NO.
Abbotts Harbour light buoy AC1	296.2
Abrams Village fairway light buoy DH	1023
Abrams Village light buoy DH2	1023.1
Abrams Village light buoy DH5	1023.7
Abrams Village light buoy DH6	1023.2
Abrams Village light buoy DH8	1023.3
Abrams Village light buoy DH9	1023.4
Abrams Village light buoy DH10	1023.5
Abrams Village light buoy DH16	1023.52
Abram-Village Wharf Light	1027.31
Adam Island light and bell buoy S3	75
Advocate Harbour	166
Advocate Harbour light and bell buoy MM	165
Aquanish range	1580, 1581
Aitken Point light buoy NH15	956.3
Alberton Breakwater	1082.1
Alberton Harbour light buoy JV10	1075.5
Alberton Harbour light buoy JV12	1075.7
Alberton Harbour light buoy JV15	1075.6
Alberton Harbour light buoy JV17	1075.805
Alder Point light buoy U4	791
Alignement Simard light buoy S59	1820.5
Allen Point light buoy SA8	777.02
Allen Rock light buoy NS9	274.9
Alma	155
Alma light and bell buoy KX	155.5
America Rock light and bell buoy J14	112
Amet Island	921
A. Murray Mackay Bridge	554
Andrew Island East Cardinal light and whistle buoy PK	666.8
Ange-Gardien range	1949, 1950
Angels Island	315.3
Angus L. Macdonald Bridge	543
Annandale Breakwater West	950.3
Annandale Grand River East light buoy NE2	948.6
Annandale Grand River East light buoy NE5	950.1
Annandale Grand River East light buoy NE7	950.12
Annandale Grand River East light buoy NE9	950.15
Annandale Grand River East light buoy NE10	950.2
Annandale light buoy NE	948.5
Annandale Sector Light	949.5
Annapolis	211
Anse à Beaufilets light buoy AF-1	1404
Anse à l'Eau	1784
Anse à l'Îlot	1394
Anse à Pierrot	1787
Anse au Foulon (Wolfe) light buoy Q4	1959
Anse au Foulon (Wolfe) light buoy Q6	1960
Anse aux Bardeaux light buoy K92	1893.6
Anse aux Basques	1754
Anse aux Cenelliers light buoy K100	1895.9
Anse aux Gascons range	1382, 1382.1
Anse aux Sauvages light buoy K159	1928
Anse-À-Valleau	1640
Anse-à-Valleau East	1639
Anse-de-Roche	1789
Anse de Sable	1786
Anse de Tabatière	1793
Anse du Moulin, Alcoa range	1714, 1715
Anse du Moulin light buoy KD6	1713.5
Anse du Moulin light buoy KD7	1715.5
Anse du Moulin range	1712, 1713
Anse du Portage	1784.5
Anse du Vieux Moulin light buoy Q23	1970
Anse Fréchette light buoy Q7	1961
Anse Verte light buoy HV7	1763.35
Anse Verte light buoy HV8	1763.4
Anse Verte light buoy HV9	1763.45
Anse Verte light buoy HV10	1763.5

A	NO.
Anse Verte light buoy HV12	1763.6
Antigonish Harbour light buoy VS	889.5
Apple Island light buoy SP56	351.02
Apple River	163
Apple Rock light buoy C5	319.3
Argos Shoal light buoy CS1	687.1
Arisaig East	894.2
Arisaig West	894.1
Arnold Rock light and bell buoy YT3	570.5
Arrow Point light buoy CJ2	712
Aspotogan light and bell buoy DF	476
Aulds Cove light buoy VT2	883.2
Avondale Reef light buoy TT10	636.1

B	NO.
Baccaro Point	336
Back Bay	72
Bag Ledge light	54
Bagotville Wharf	1799.4
Baie Chevalier light buoy CX4	1531.9
Baie-Comeau	1716
Baie-Comeau Ferry	1715.7
Baie de Blanc-Sablon	1525.5
Baie de Blanc-Sablon	1526
Baie de Blanc-Sablon range	1524, 1525
Baie de Bonne-Espérance light buoy C12	1531.7
Baie de Bonne-Espérance light buoy CX2	1531.8
Baie de Brador range	1530, 1531
Baie de Caraquet light buoy EM42	1320
Baie-de-Cloridorme light buoy CL1	1641.3
Baie-de-Cloridorme light buoy CL3	1641.7
Baie-de-Cloridorme light buoy CLORI	1641
Baie de Lamèque light buoy EJ5	1295.3
Baie de Lamèque light buoy EJ7	1295.4
Baie de Lamèque light buoy EJ10	1298
Baie de Lamèque light buoy EJ11	1299
Baie de Lamèque light buoy EJ14	1300
Baie de l'Île à la Pierre light buoy S120	2172
Baie de Paspébiac Aquaculture Area light buoy PRIV	1375.5
Baie de Paspébiac Aquaculture Area light buoy PRIV	1375.6
Baie de Paspébiac Aquaculture Area light buoy PRIV	1375.7
Baie de Paspébiac Aquaculture Area light buoy PRIV	1375.8
Baie de Percé light buoy PRIV	1408.5
Baie de Pokemouche light buoy TH27	1246.76
Baie de Pokemouche light buoy TH46	1246.75
Baie des Anglais range	1710, 1711
Baie des Ha!Ha! light buoy SH9	1799
Baie des Moutons light buoy MB1	1552.5
Baie des Moutons range	1551, 1552
Baie de Tabatière Inner range	1548, 1549
Baie de Tabatière Outer light buoy CT7	1545.5
Baie de Tabatière Outer range	1546, 1547
Baie du Vieux Fort	1539.123
Baie Ellis light buoy PM9	1517
Baie Ellis Main range	1519, 1520
Baie Johan-Beetz range	1583, 1584
Baie Mingan West Cardinal light and bell buoy	1607.3
Baie Missisquoi Canada/USA Border Information light buoy BAIE1	2271.9
Baie Missisquoi Canada/USA Border Information light buoy BAIE2	2271.91
Baie Missisquoi Canada/USA Border Information light buoy BAIE3	2271.92
Baie Sainte-Catherine	1781
Baie Salmon range	1532, 1533
Baies Piashti Approach light buoy C80	1582
Baie Trinité	1794
Baie Verte light buoy KE2	1736.8

ATLANTIC - List of Lights, Buoys and Fog Signals

INDEX

B	NO.
Baie Verte light buoy KE3	1736.5
Baie Verte light buoy KE4	1736.6
Baileys Brook East Breakwater	896
Baillie Brook	895
Baillie Brook West Breakwater	896.1
Balache Point range	701, 702
Bald Rock light and bell buoy PC2	681
Bald Rock light buoy YA8	590.06
Baleine Cove light and bell buoy JM2	762
Ballantynes Cove Wharf	891
Ball Ledge light buoy D3	305.5
Banc Bradelle Scientific light buoy IML-16	1500.3
Banc de Miguasha light buoy EX2	1362
Banc des Anglais light buoy S13	2122
Banc des Anglais light buoy S17	2123
Banc des Écureuils light buoy Q46	1983
Banc des Écureuils light buoy Q48	1984
Banc des Écureuils light buoy Q50	1987
Banc de St-Antoine light buoy Q31	1972
Banc du Cap Brûlé Downstream range	1898, 1899
Banc du Cap Brûlé Upstream range	1900, 1901
Bancs de l'Île Rouge light buoy H52	1769
Bancs de l'Île Rouge light buoy K51	1766.8
Bancs de l'Île Rouge light buoy K55	1768
Banquereau ODAS light buoy 44139	664.5
Bantam Rock light buoy KA51	386.01
Bantam Rocks light buoy JS56	337
Barachois Harbour light buoy UD4/2	920.8
Barachois light buoy S14	785.5
Barachois Point light and bell buoy VK3	621.5
Bar Island	294.8
Barre à Boulard light buoy Q73	2004.5
Barre à Boulard light buoy Q74	2005
Barre à Boulard light buoy Q76	2008.1
Barre à Boulard light buoy Q77	2008
Barre à Boulard range	2002, 2003
Barre de la Grosse Île light buoy HP8	1891.4
Barre du Dos de Cheval light buoy D12	2017.5
Bar Reef light and bell buoy JJ3	764
Barrel Rock light buoy JA56	346
Barrett Ledges light and bell buoy H56	1825
Barrie Beach light and bell buoy HP2/2	544
Barrington Passage Channel light buoy JS76	334
Barrios Beach Breakwater	887
Barrios Beach light buoy VP2	887.2
Barrios Beach light buoy VP5	887.5
Barrios Beach light buoy VP13	887.7
Bar Shoal light buoy YT8	576
Barton Island light buoy E86	141.3
Bas-Cap-Pelé Approach	1101
Bas-Cap-Pelé Wharf	1100.5
Basque Ouest light buoy BASQO	1663.5
Basques Est light buoy BASQE	1662
Bassin de Gaspé light buoy HD9	1419.8
Bassoon Reefs light and bell buoy XH1	605
Bass Rock light and bell buoy PJ2	669.5
Bathurst Entrance Fairway light buoy EP	1330.45
Bathurst Entrance light buoy EP15	1330.55
Bathurst Entrance light buoy EP25	1330.6
Bathurst Entrance light buoy EP28	1330.7
Bathurst Entrance light buoy EP29	1330.8
Bathurst Harbour light buoy EP33	1332.35
Bathurst Harbour light buoy EP65	1336.8
Bathurst Harbour Turn light buoy EP50	1335.55
Batiscan Anchorage light buoy D74	2047.5
Batiscan Wharf	2047.2
Battery Point Breakwater	438
Battery Point light buoy C8	998
Battery Point light buoy S15	786

B	NO.
Battery Point (Main-à-Dieu)	765.3
Battery Point Wharf	203.5
Battery Shoal light buoy JT11	760
Batture aux Alouettes light buoy K56	1772
Batture aux Alouettes light buoy K58	1771
Batture aux Outardes light buoy S3	2114.5
Batture aux Vaches light and bell buoy S4	1775
Batture de la Grande Pointe light buoy D18	2018.5
Batture de la Pointe aux Vaches light buoy S8	1777
Batture de l'Île Ronde light buoy HV1	1763
Batture de l'Île Ronde light buoy HV2	1763.1
Batture de l'Île Ronde light buoy HV3	1763.15
Batture de l'Île Ronde light buoy HV4	1763.2
Batture de l'Île Ronde light buoy HV5	1763.25
Batture de l'Île Ronde light buoy HV6	1763.3
Batture Francoeur light buoy C28	2069.8
Battures à Biron light buoy S10	2120.5
Battures à Cadieux light buoy D15	2018
Battures au Fer light buoy S6	2118.5
Battures de Beaumont light buoy K147	1925
Battures de la Traverse light buoy K112	1908
Battures de l'Île à la Pierre light buoy S116	2167.1
Battures de Manicouagan light buoy K30	1718
Battures de Montmagny light buoy HM2	1890.5
Battures de Montmagny light buoy HM4	1890.48
Battures de Montmagny light buoy HM5	1890.47
Battures de Montmagny light buoy HM6	1890.46
Battures de Montmagny light buoy HM8	1890.45
Battures de Montmagny light buoy HM10	1890.44
Battures de Montmagny light buoy HM11	1890.43
Battures de Montmagny light buoy HM13	1890.42
Battures des Belles Filles light buoy D41	2037
Battures des Belles Filles light buoy D42	2037.5
Battures des Pèlerins light and bell buoy H63	1831
Battures du Chêne light buoy D9	2017
Batture Simon light buoy D4	2014
Battures Laforce light buoy S4	2114
Battures Perron light buoy D82	2048
Battures Saint-François light buoy S87	2146
Battures Saint-François light buoy S97	2151
Battures Saint-François light buoy S103	2154
Battures Saint-Pierre light buoy D63	2044
Battures Saint-Pierre light buoy D67	2045
Battures Saint-Pierre light buoy D71	2047
Bay du Vin Inner light buoy MS9	1193
Bay du Vin Island Sector	1191
Bay du Vin Outer light buoy MS1	1192
Bay du Vin Wharf light buoy MQ2	1194
Bayfield Breakwater	888.5
Bayfield light buoy VR2	887.75
Bayfield light buoy VR4	887.8
Bayfield light buoy VR8	887.82
Bay Fortune Entrance light buoy NC9	948.22
Beach Point Breakwater	967
Beach Point light buoy NM11	966.5
Beacon Shoal light buoy MS57	454.4
Beak Point Shoal (Petit Nez) light and whistle buoy NQ3	727
Bear Cove bifurcation light buoy HK	517.5
Bear Cove light and bell buoy H6	517
Bear Island light buoy V1	204
Bear Point Ledge light buoy C9	317
Bear Point Wharf	316
Bear Reef East Cardinal light buoy NN	970.4
Beaujeu North Cardinal light buoy BEAUJ	1879.5
Beaver Harbour	84
Beaver Harbour light and bell buoy KEA	82
Beaver Harbour light and whistle buoy XK1	600
Beaver Island	602
Beaver Island	842

ATLANTIC - List of Lights, Buoys and Fog Signals

INDEX

B	NO.
Beaver Island light and bell buoy XK3	601
Bécancour Bend light buoy C30	2070
Bécancour Course light buoy C23	2069
Bécancour Course light buoy C27	2069.7
Bécancour range	2073, 2073.1, 2074
Bedford Basin light buoy H45	561.5
Belledune Point	1340.1
Belledune Wharf	1340.2
Belliveau Cove	234
Bell Point light and whistle buoy N8	977
Bell Rock light buoy HD5	512
Belyeas Point	122
Bergmans Point range	939, 940
Berry Head	646
Betty Island	495
Bickerton East Bifurcation light buoy VCC	627.1
Bickerton East Inner light buoy V6	628.5
Bickerton East Middle light buoy V4	628.1
Bickerton East Outer light buoy V3	627.5
Bickerton Island light buoy V1	626.9
Big Island light buoy HR2	505.1
Big Island light buoy HR4	505.2
Big Island light buoy HR5	505.3
Biglow Point range	927, 928
Big Shippagan	1254
Big Tancook Island	463
Big Tancook Island light and bell buoy MN51	460
Big Tignish Breakwater	1083
Big Tignish South Breakwater	1083.5
Black Breaker Rock South Cardinal light buoy NHA	739
Black Head Ledge light buoy NA4	326.02
Blacklands Gully light buoy XX	1152.8
Black Ledge Light	297.12
Black Point	145.3
Black Point	1275
Black Point Fairway light buoy KE	383.1
Black Point light and bell spoil ground buoy JB	145.4
Black Point light buoy VE3	209.3
Black River	147
Black Rock	193
Black Rock East Cardinal light and whistle buoy T	420.5
Black Rock light buoy JJ11	764.5
Black Rock light buoy YM8	586.01
Black Rock Point	799
Black Rock Point light buoy Q3	798
Black Rock Point Sector	800
Blacks Harbour Entrance	81.1
Blacks Harbour light and bell buoy KA	81.2
Blacks Harbour Wharf	81.12
Blandford light and bell buoy MK52	459
Blandford light buoy MK58	457.4
Bliss Island	77
Bliss Island Fairway light and bell buoy S	77.5
Blockhouse Point	993
Blockhouse Point light buoy C7	993.5
Blond Rock East Cardinal light buoy NK	290.2
Blueberry Bay light buoy UJ52	412.5
Blue Cove (Anse-Bleue) Breakwater	1325.4
Blue Cove (Anse-Bleue) range	1325, 1325.1
Blue Cove (Anse-Bleue) Wharf	1325.5
Boars Head	216
Bonaventure range	1369, 1369.1
Bon Désir	1755
Bone Island light buoy A3	814
Bone Shoal light buoy A2	813.5
Botsford Breakwater	1097
Bout-de-l'Île light buoy MV28	2311.2
Bowen Ledge light and bell buoy XA2	607
Bowman Bank North Cardinal light buoy VP	887.1

B	NO.
Brador light and bell buoy BRA	1528.8
Brador light buoy CB2	1529
Brandy Ledge light and bell buoy TQ2	639.7
Brandy Point light buoy J25	120.5
Brazil Rocks light buoy UN54	403.4
Brazil Rock South Cardinal light buoy J	338
Brazil Shoal light and bell buoy XKA	26
Breton Cove light and bell buoy KN	845.5
Breton Cove range	845.7, 845.8
Brian Point light buoy A9	816
Brier Island	223
Brighton Beach range	994, 995
Brig Rock light and bell buoy YT2	577
Brig Rock light buoy YE5	588.03
Brisants Sainte-Croix light buoy Q51	1989
Brooklyn Pier	409
Brooklyn Pier light buoy UM52	408.5
Brothers Cove light buoy AM2	116.5
Brudenell Point light buoy NH18	956.4
Bryant's Landing	2392
Buck Rock light and bell buoy XA3	7.7
Buctouche Bar	1122
Buctouche Harbour light buoy XV4	1119.64
Buctouche Harbour light buoy XV6	1119.65
Buctouche Harbour light buoy XV10	1119.3
Buctouche Harbour light buoy XV15	1125.19
Buctouche Harbour Light buoy XV16	1125.17
Buctouche Harbour light buoy XV19	1125.21
Buctouche Harbour light buoy XV20	1125.18
Buctouche Harbour light buoy XV23	1125.23
Buctouche Harbour light buoy XV26	1125.24
Buctouche Harbour light buoy XV29	1125.25
Buctouche Harbour light buoy XV32	1125.26
Buctouche Harbour light buoy XV36	1125.27
Buctouche Harbour light buoy XV37	1125.28
Buctouche Harbour light buoy XV41	1125.29
Buctouche Harbour light buoy XV44	1125.31
Buctouche Harbour light buoy XV51	1125.3
Budget Rock light and bell buoy SN51	350
Bull Point light buoy HS13	504.7
Bull Rock bifurcation light and bell buoy YM	586
Bull Rock light and bell buoy M54	448
Bull Rock light and whistle buoy XA1	7
Bull Rock light buoy HX2	563.2
Bull Rock light buoy KK51	369
Bull Rock light buoy T63	430
Bull Rock light buoy TY5	633.02
Bunker Island	263
Burnt Church Wharf	1228
Butte à Moineau light buoy D59	2040

C	NO.
Cacouna Harbour North	1824.3
Cacouna Harbour range	1824.1, 1824.2
Cailiff Rock light buoy SE2	72.5
Cale Sèche Lorne light buoy K163	1930
Cameron Island	838
Cameron Point Shoal light buoy NX4	1009.12
Campbells Shoal light buoy CK8	704.855
Canceaux Spit light buoy C9	998.5
Candlebox Island	280
Canso Canal NE. mooring berth	703
Canso Canal SE. mooring dock	700
Canso Causeway	700.5
Canso Harbour light and whistle buoy PC	682
Canso Harbour range	674, 674.2
Canso Harbour Turn light buoy PC14	675.1

ATLANTIC - List of Lights, Buoys and Fog Signals

INDEX

C	NO.
Canso range	672, 673
Cantic	2271.31
Cap Airey	1558.7
Cap à la Carre North Cardinal light buoy CALR	1752
Cap à l'Aigle	1840
Cap à l'Aigle Marina Breakwater	1839
Cap à l'Anse light buoy C39	2077
Cap à la Roche Course light buoy D40	2036
Cap à la Roche light buoy D35	2032
Cap à la Roche light buoy D37	2034
Cap à la Roche light buoy D38	2035
Cap à l'Est	1798
Cap au Diable range	1925.2, 1925.3
Cap au Saumon	1836
Cap-aux-Corbeaux range	1852, 1852.1, 1853, 1853.1
Cap-aux-Meules Breakwater	1496.5
Cap-aux-Meules light buoy YD4	1496.4
Cap-aux-Meules West Breakwater	1498.5
Cap-aux-Meules Wharf range	1497, 1498
Cap-aux-Oies	1849
Cap Brûlé	1902
Cap Charles light buoy D23	2020.5
Cap-Chat	1685
Cap-Chat Breakwater	1685.3
Cap-Chat light buoy HA1	1685.1
Cap-Chat light buoy HA2	1685.2
Cap Colombier FR	1729
Cap de Caissie Breakwater	1112
Cap-de-Cocagne Wharf	1114
Cap de la Boule	1785
Cap de la Madeleine	1651
Cap-de-la-Madeleine light buoy C41	2078
Cap-de-la-Madeleine light buoy C46	2081.5
Cap de la Madeleine light buoy C47	2083
Cap-de-la-Madeleine Wharf range	2080, 2081
Cap-de-la-Table	1513.2
Cap de la Tête au Chien	1834
Cap-de-Rabast	1515.2
Cap d'Espoir PH	1403
Cap-des-Rosiers	1621
Cap-des-Rosiers-Est Wharf	1620
Cape Bald	1102
Cape Bear	971
Cape d'Or	167
Cape Egmont	1024
Cape Enragé	157
Cape Enrage light and bell buoy K19	156
Cape Forchu	260
Cape George	840
Cape George	892
Cape George light and bell buoy VU2	891.5
Cape John East	921.21
Cape John West	921.2
Cape LaHave Island South light and whistle buoy TS51	420
Cape North	854
Cape Porcupine range	697, 698
Cape Ronde light buoy NT1	728.5
Cape Roseway	355
Cape Sable	327
Cape Sable light buoy N	325
Cape Sharp	171
Cape Smokey light and whistle buoy K4	846
Cape Spencer	146
Cape St. Lawrence	860
Cape St. Marys	241
Cape St. Marys Breakwater	243
Cape St. Marys light buoy NV	242
Cape Tormentine Breakwater	1091.5
Cape Tormentine Fisherman's Wharf	1094.6

C	NO.
Cape Tormentine Inner Wharf	1094
Cape Tormentine light buoy XD4	1095.1
Cape Tormentine light buoy XD5	1096
Cape Tormentine Outer Wharf	1090
Cape Tryon	1061
Cap Gaspé	1426
Cap Gribane light buoy K95	1895
Cap Gribane range	1895.2, 1895.3
Cap Lévrard Curve light buoy D52	2038.4
Cap Lévrard light buoy D49	2038
Cap Rouge	1795
Cap Rouge range	1895.6, 1895.7
Cap Saint-Joseph	1849.5
Cap Saint-Michel light buoy M117	2332
Cap St-Michel light buoy M119	2333.3
Cap sur Mer light buoy M191	2378
Caraquet Channel light buoy EM2	1306.3
Caraquet Channel light buoy EM3	1306.5
Caraquet Channel light buoy EM4	1306.2
Caraquet Channel light buoy EM5	1306.6
Caraquet Channel light buoy EM7	1307
Caraquet Channel light buoy EM8	1308
Caraquet Channel light buoy EM10	1308.5
Caraquet Channel light buoy EM12	1310.5
Caraquet Harbour Breakwater Light	1319.5
Caraquet Harbour East light buoy EM20	1313
Caraquet Harbour light buoy EM17	1311.5
Caraquet Harbour light buoy EM18	1312
Caraquet Harbour light buoy EM25	1315
Caraquet Harbour light buoy EM28	1318
Caraquet Harbour light buoy EM31	1318.2
Caraquet Harbour light buoy EM34	1318.6
Caraquet Harbour West light buoy EM23	1317
Caraquet Inner Breakwater Light	1319.6
Caraquet Inner Breakwater Light	1319.7
Caraquet range	1310, 1311
Cardigan River (Crawford's Point) light buoy NJ18	951.9
Cardigan River light buoy NJ2	951.6
Cardigan River light buoy NJ7	951.75
Cardigan River light buoy NJ14	951.8
Cardigan River light buoy NJ25	951.95
Cardigan River light buoy NJ30	952
Cardigan River (Owen's Flats) light buoy NJ23	951.91
Cardigan River (Wilson's Point) light buoy NJ15	951.85
Cardigan Shoal light buoy NH4	953.4
Carey Beach light and bell buoy Q1	797
Carey Beach light and bell buoy Q2	797.5
Carey Point light buoy Q8	802.2
Caribou	918
Caribou Harbour Entrance light buoy SS2	913.2
Caribou Harbour Inner light buoy SS11	916
Caribou Harbour light and bell buoy SS1	913
Caribou Harbour light buoy SS3	913.4
Caribou Harbour light buoy SS6	913.6
Caribou Harbour light buoy SS7	914
Caribou Harbour light buoy SS8	915
Caribou Harbour light buoy SS10	915.4
Caribou Harbour light buoy SS12	916.2
Caribou Harbour light buoy SS15	917
Caribou Harbour light buoy SS16	916.4
Caribou light buoy SQ2	912.5
Carleton	1364
Carleton	1365
Carter Island	374
Carter Island light buoy KK69	372
Cascumpeque Harbour Fairway light buoy JV	1075.05
Cascumpeque light buoy JV4	1075.2
Cascumpeque light buoy JV5	1075.3
Cascumpeque light buoy JV6	1075.33

ATLANTIC - List of Lights, Buoys and Fog Signals

INDEX

C	NO.
Cascumpeque light buoy JV7	1075.34
Cascumpeque light buoy JV8	1075.32
Cascumpeque light buoy JV9	1075.4
Catons Island light buoy JP	123
Cat Rock light buoy Y3	259
Caveau Point range	862, 863
Centreville Breakwater Light	214
Centreville light buoy MA	213
Cerberus Rock light and whistle buoy CH4	709
Chain Point Shoal light buoy Q11	805
Chamber Point light buoy UD4	920.7
Chambly	2255
Chambly basin light buoy E257	2254
Champlain	2062, 2062.1
Champlain light buoy C14	2057.5
Chance Harbour	93
Chance Harbour Breakwater Light	93.5
Chance Harbour light and bell buoy KS	94
Chandler East	1392.7
Chandler range	1395, 1396
Channel Entrance light buoy EA	137.7
Charley Island light buoy UN59	400
Charlos Harbour Fairway light buoy TN	648.1
Charlottetown Harbour light buoy C15	1001
Charlottetown Railway Wharf Turning light buoy C18	1003
Chatham Bridge Pier North	1215.5
Chatham Bridge Pier South	1215.6
Chatham Wharf light buoy M62	1215.2
Chebogue Ledge light buoy EA1	272.23
Chebogue Point South Cardinal light buoy E	271
Chebogue River Inner light buoy E3	271.3
Chebogue River Inner light buoy E9	271.9
Chebogue River Inner light buoy E13/5	272.135
Chebogue River Inner light buoy E18	272.18
Chebogue River light buoy E8	271.8
Chebogue River light buoy E11	272.11
Chebucto Head	513
Chedabucto Bay East ODAS light buoy 4400488	709.55
Chedabucto Bay light and bell buoy C7	687.2
Chedabucto Bay light and bell buoy C8	687.3
Chedabucto Bay light and bell buoy C11	687.5
Chedabucto Bay light buoy C2	686.7
Chedabucto Bay light buoy C10	687.4
Chedabucto Bay light buoy C13	687.7
Chedabucto Bay light buoy C14	687.8
Chedabucto Bay light buoy C16	688
Chedabucto Bay light buoy C17	688.1
Chedabucto Bay light buoy C18	688.2
Chedabucto Bay light buoy C20	688.4
Chedabucto Bay light buoy C21	688.5
Chedabucto Bay light buoy CF	686.5
Chedabucto Bay light buoy CGB	686.8
Chedabucto Bay West ODAS light buoy 4400489	687.35
Cheggoggin Point Breakwater	255.7
Cheggoggin Point light buoy NQ1	256
Chenal de Beaujeu South Cardinal light buoy CBJ	1886.5
Chenal de la Pointe-aux-Trembles range	2359, 2360
Chenal de l'Île Saint-Ours light buoy M26	2287
Chenal du Cap-Saint-Michel – Verchères light buoy M104	2329.2
Chenal du Havre aux Maisons Cautionary light buoy H3	1494.96
Chenal du Havre aux Maisons light buoy YE6	1494.4
Chenal du Moine light buoy SN12	2174.3
Chenal du Moine North light buoy SN2	2171
Chenal du Moine South light buoy SN11	2174.4
Chenal du Vieux Fort	1539.125
Cherry Cove	417.5
Cherry Island	41
Chéticamp Harbour light buoy VD2	863.1
Chéticamp Harbour light buoy VD4	864

C	NO.
Chéticamp Harbour light buoy VD8	866.1
Chéticamp Harbour light buoy VD9	866.2
Chéticamp Inner light buoy VD10	866.3
Chéticamp Inner light buoy VD13	866.4
Chéticamp Inner light buoy VD14	866.6
Chéticamp Inner light buoy VD15	866.5
Chetwyn Reef light buoy D6	311.6
Chevery cautionary light buoy CA	1561.67
Chevery cautionary light buoy CB	1561.68
Chevery cautionary light buoy CC	1561.69
Chevery light buoy CS4	1561.74
Chevery light buoy CS6	1561.76
Chezzetcook Harbour light and bell buoy HJ2	564
Chicoutimi Harbour light buoy S67	1821.3
Chicoutimi Yacht Club	1823.4
Chockle Cap light and bell buoy M55	448.5
Chockpish Breakwater	1127
Chockpish South Breakwater	1127.2
Clark's Harbour	323
Clark's Harbour light buoy CA5	323.07
Cloridorme	1644
Cloridorme range	1642, 1643
Club nautique de Baie-Comeau light buoy KC1	1716.5
Club nautique de Baie-Comeau light buoy KC3	1716.8
Club Nautique Vauquelin	1973.8
Club Nautique Vauquelin range	1973.6, 1973.7
Coachman Ledge light and whistle buoy MA55	457
Cocagne Harbour Fairway light buoy XT	1113.01
Cocagne Harbour light buoy XT14	1113.14
Cocagne Harbour light buoy XT17	1113.17
Cocagne light buoy XT4	1113.04
Cocagne River light buoy XT22	1113.22
Cocagne River light buoy XT48	1113.48
Cockawee Shoal bifurcation light and bell buoy TD	426.25
Cockawee Shoal light buoy T54/2	426.5
Cockawee Shoal West light buoy T56	427
Cockerwit Passage light buoy D	304
Coddles Harbour	641
Coddles Harbour light and bell buoy TS6	640
Codray Shoal light and bell buoy HH2	565
Coffin Island	407
Comeauville Wharf	236.5
Confederation Bridge	1017.69
Confederation Bridge	1017.78
Confederation Bridge	1017.781
Confederation Bridge N.W.	1017.77
Confederation Bridge S.E.	1017.76
Confederaton Bridge	1017.79
Confederaton Bridge	1017.791
Congress Shoal light buoy JS59	331
Constable Ledge light and bell buoy XJ2	16
Contrecoeur light buoy M29	2293.5
Contrecoeur light buoy M33	2294.4
Contrecoeur light buoy M38	2294.6
Contrecoeur light buoy M41	2294.8
Contrecoeur light buoy M45	2295
Contrecoeur light buoy M46	2295.2
Contrecoeur light buoy M52	2314
Contrecoeur light buoy M54	2320.5
Contrecoeur light buoy M57	2321
Contrecoeur-Verchères range	2315, 2316, 2316.1
Cormierville	1118.5
Cormierville light buoy XU2	1119
Cornwall Rock light buoy N2	307.02
Country Island	639
Courbe de Bellmouth	2286
Courbe de Bellmouth light buoy M19	2284
Courbe de Bellmouth light buoy M23	2286.5
Courbe de Caribou light buoy S47	1813

ATLANTIC - List of Lights, Buoys and Fog Signals

INDEX

C	NO.
Courbe de Nicolet light buoy S8	2119
Courbe de Sorel light buoy S150	2272.5
Course Cap Charles light buoy D22	2021
Course Île Saint-Ours light buoy M9	2279
Course Île Saint-Ours light buoy M11	2280.5
Course Île Saint-Ours Lower range	2278.5, 2278.6
Course Verchères light buoy M89	2328
Courtenay Basin light buoy JC20	110
Courtenay Bay Breakwater	104
Courtenay Bay Dock 1	110.2
Courtenay Bay Inner range	110.3, 110.4
Courtenay Bay light buoy JC	111
Courtenay Bay light buoy JC4	103
Courtenay Bay light buoy JC9	106
Courtenay Bay light buoy JC10	106.1
Courtenay Bay light buoy JC15	108
Courtenay Bay light buoy JC16	108.16
Courtenay Bay Outer Channel Sector	110.8
Courtenay Bay Turn light buoy JC5	105
Courtenay Bay Turn light buoy JC8	105.8
Covehead Bridge	1053.5
Covehead Fairway light buoy JJ	1050.05
Covehead Harbour	1051
Covehead Harbour light buoy JJ3	1050.1
Covehead Harbour light buoy JJ4	1050.12
Covehead Harbour light buoy JJ5	1050.13
Covehead Harbour light buoy JJ6	1050.2
Covehead Harbour light buoy JJ7	1050.3
Covehead Harbour light buoy JJ8	1050.5
Covehead Harbour light buoy JJ9	1050.9
Covehead Harbour light buoy JJ10	1050.91
Covey Ledge light buoy M61	450
Cow Ledge Shoal light buoy HA4	222
Cowley Point Breakwater	719.1
Cowley Rock bifurcation light buoy HSA	504.02
Cow Reef light buoy JA2	769
Cox Point	141
Cranberry Islands	668
Cran Rock light buoy S2	789
Crawford Ledge light and bell buoy DA56	484
Crawleys Creek range	785.84, 785.85
Cribbean Head Main	890.2
Cribbean Head Wharf	890
Crichton Head light buoy CN5	704.93
Crichton Head light buoy CN6	704.94
Crichton Island light buoy CN2	704.9
Crid Passage light buoy CM5	704.864
Cripple Creek Breakwater	331.5
Cripple Creek light buoy JS61	331.6
Cronie Reef light buoy HS12	504.5
Crooked Channel light buoy TS56	421.2
Crooked Channel light buoy TS61	421.5
Crooked Channel light buoy TS64	423.8
Cross Island	443
Cross Island light and whistle buoy E50	434
Croucher Island	480
Cuckold Rock light buoy JJ51	339
Customs Wharf light buoy E558	2271.7

D	NO.
Dalhousie Wharf	1343.6
Daniels Head	329.5
Daniels Head light buoy JU50	329.6
Darnley Basin light buoy JT4	1071.1
Darnley Basin light buoy JU5	1069.65
Darnley Basin light buoy JU6	1069.66
Darnley Basin light buoy JU7	1069.7
Darnley Basin light buoy JU8	1069.8
Darnley Basin light buoy JU9	1069.9
Darnley Basin Outer light buoy JU3	1069.5
Darnley Bridge	1071.2
Dartmouth Cove West Entrance light buoy HU1	540.1
Dartmouth Point light buoy HA2	226
Dartmouth Yacht Club	560.5
Dartmouth Yacht Club light buoy HY6	560
Dauphinee Point light buoy MC66	454.6
Dean Shoal light buoy VK12	880.1
Deer Point	49
Delap Cove Wharf	199.5
Delhaven Entrance	190
Delhaven Shore Light	189.5
Dennis Point Shoal light buoy PB	301.5
Derby Point	835
Deschailions-sur-Saint-Laurent	2028.5
Deschailions-sur-Saint-Laurent light buoy D30	2029.5
Deschailions-sur-Saint-Laurent light buoy D31	2030
Deschailions-sur-Saint-Laurent light buoy D32	2031
Devils Island	545
Digby Breakwater Light	206.2
Digby Gut	202
Dingwall Harbour North Breakwater	855
Dingwall Harbour North light buoy KA6	857.2
Dingwall Harbour South Breakwater	857
Dingwall Harbour South light buoy KA9	857.3
Dingwall light and bell buoy KA	856
Dipper Harbour Breakwater	92
Dipper Harbour light and bell buoy KN	91
Dixon Rock light buoy C28	699
Dobsons Point light buoy S18	787
Doctors Channel - West Cardinal light buoy NAC	324
Dog Island (U.S.)	49.2
Donald Williams Point light buoy A22	828
Douglas Harbour light buoy EN1	138
Dover Bay light buoy PQ6	662.2
Dover Castle light and whistle buoy AT	490
Dover Harbour	663
Dover Harbour light buoy PQ11	662.9
Dover Harbour light buoy PQ12	662.91
Dover Harbour light buoy PQ15	662.94
Dover West	487.5
Drum Head	638
Dublin Shore East light T60	429.2
Dublin Shore light buoy T59	429
Dublin Shore South Cardinal light.	428
Duffus Point	804.5
Duncan Reef light buoy H1	512.5
Dundee Marina light buoy	836.02
Dundee Marina light buoy	836.03

D	NO.
Dalhousie (Douglas) Island	1344
Dalhousie Harbour East range	1343.7, 1343.8
Dalhousie Harbour Light	1345
Dalhousie Harbour light buoy EX4	1343.2
Dalhousie Harbour light buoy EX6	1343.3
Dalhousie Harbour light buoy EX8	1343.4
Dalhousie Harbour light buoy EX9	1345.6

E	NO.
East Bay light buoy EX3	1362.1
East Chezzetcook light buoy HJ2/2	564.22
East Dover Wharf	489
East Entrance fairway light and whistle buoy SN	353
Eastern Chops light and bell buoy KA2	78
Eastern Head light buoy TP2	643
Eastern Passage light and whistle buoy HP	546

ATLANTIC - List of Lights, Buoys and Fog Signals

INDEX

E	NO.
Eastern Passage light buoy HP13	549
Eastern Passage light buoy HP15	550
Eastern Passage light buoy HP16	551
Eastern Passage light buoy HP17	552
Eastern Passage light buoy HP21	534
Eastern Passage light buoy UA2	920.5
Eastern Passage Wharf Light	547.3
East Ironbound Island	469
East Ironbound South light and bell buoy MC52	470
East Money Outer South cardinal light buoy ND	294.7
East Point	943
East Point Island	444
East Point light buoy SN52	350.02
East Point Reef East Cardinal light and whistle buoy NDN	942
East Sandy Cove	230.2
East Sandy Cove light buoy HK3	234.3
East Scotia Slope ODAS light buoy 44137	664.7
East Shoal light and bell buoy MC55	452.7
Eddy Point Cautionary light buoy CY	689.1
Eddy Point range	689.3, 689.4
Edmunds Rock	33.5
Eel Shoal light buoy A25	829
Egg Island	580
Eleazer Island light buoy CC3	322.07
Enragée Point	867
Escarpement Baqot	1514
Escuminac Breakwater	1165.8
Escuminac Outer Breakwater	1165.9
Étang du Nord Centre Breakwater	1491.3
Étang du Nord light buoy YS3	1489.1
Étang du Nord light buoy YS4	1489.2
Étang du Nord light buoy YS5	1489.3
Étang du Nord light buoy YS9	1489.5
Étang du Nord light buoy YS10	1489.6
Étang du Nord North Breakwater	1491.1
Étang du Nord South Breakwater	1491.2
Evandale ODAS light buoy	131.1

F	NO.
Fortune Bay Entrance light buoy NC5	948.09
Fortune Bay Entrance light buoy NC6	948.1
Fortune Bay Entrance light buoy NC8	948.2
Fosters Islets light buoy UA64	415.3
Fourchu Head	747
Fourchu light and bell buoy NC2	746
Fourchu light and whistle buoy N14	745
Fourchu light buoy NC3	746.1
Fourchu light buoy NC4	746.2
Four Fathom Shoal light buoy HS4/2	508.42
Fox Cove Wharf Light	478.2
Fox Dens Gully Light	1262.8
Fox Dens Gully light buoy EA21	1263.2
Fox Dens Gully light buoy EA24	1264
Fox Dens Gully light buoy EA30	1264.1
Fox Dens Gully light buoy TK2	1262.5
Fox Dens Gully light buoy TK3	1262.6
Fox Dens Gully light buoy TK4	1262.11
Fox Dens Gully light buoy TK5	1262.12
Fox Dens Gully light buoy TK6	1262.121
Fox Dens Gully light buoy TK7	1262.131
Fox Dens Gully light buoy TK8	1262.14
Fox Dens Gully light buoy TK9	1262.15
Fox Dens Gully light buoy TK10	1262.16
Fox Dens Gully light buoy TK11	1262.17
Fox Dens Gully light buoy TK12	1262.18
Fox Dens Gully light buoy TK15	1262.75
Fox Island South range	1170.5, 1170.6
Fraser Point light buoy Q21	811.2
Freeport	229
Freeport South Breakwater	228.5
Frenchman Point	284
Frenchman Point light buoy T3	285
Frenchman Rock light buoy VV8	610.5
French Point	569
French River Point light buoy MP22	1190
Frying Pan Island	415.5
Frying Pan Shoal light and bell buoy PJ3	669.8

F	NO.
Fairchild Point light buoy NM33	969.9
Fairhaven	48
Fairweather Rock East Cardinal light buoy HSE	508.44
Falaise de l'Entrée	1559
Falls Point Wharf	315
False LaHave light and bell buoy T51	422
Fanjoys Point	140
Farmer Ledge	30.5
Fawson Rock light buoy AA57	501.1
Feltzen South	435
Fergusons Cove light buoy HK17	526.6
Finlay Point	874.4
Fishermans Harbour	634
Fishing Cove	1025
Fishing Cove light buoy DG2	1024.5
Fishing Cove West Breakwater	1025.5
Fishing Point range	935, 936
Fish Island	323.7
Fish Ledge West light buoy TA5	293.7
Fitzroy Rock light buoy C4	989
Five Fathom Hole	97.5
Flemming Ledge light buoy AT60	488.5
Flint Island	770
Flying Point Shoals light and whistle buoy TA4	655
Forestville light and bell buoy K38	1736
Forestville range	1739, 1740
Fort Point Shoal light buoy UM53	410

G	NO.
Gabarus	753
Gabarus light buoy JX10	752.7
Gagetown	135
Gammon Islands light buoy PU5	657.5
Gammon Point West Cardinal light buoy MK	1233
Gannet Dry Ledge light buoy N6	273
Gannet Rock	8
Gannet Rock North Light	8.1
Gannet Rock South Light	8.2
Gaspé Bridge	1417.8
Gaspé marina North Breakwater	1417.4
Gaspé marina South pier	1417.5
Gaudin Point light buoy NH14	956.15
Geddes Shoal light and whistle buoy X26	593
Gentilly light buoy D83	2049.4
Gentilly range	2050, 2051
Georgetown light buoy NH	952.5
Georgetown Range light buoy NH9	953.7
Glace Bay Inner light buoy KV5	771.04
Glace Bay Inner light buoy KV6	771.05
Glace Bay Light and Bell Buoy KV	771
Glace Bay North Breakwater	774
Glace Bay Outer light buoy KV1	771.5
Glace Bay Outer light buoy KV2	771.01
Glace Bay range	772, 773
Glace Bay, South breakwater Light	773.5
Goat Island light buoy E75	139.75

ATLANTIC - List of Lights, Buoys and Fog Signals

INDEX

G	NO.
Goat Island light buoy VE4	209.8
Godbout Ferry Wharf	1692.5
Godbout light buoy K14	1692
Goillon Reef light buoy NT12	730.5
Gold Ledges light buoy MU57	454.62
Goose Bay	293
Gooseberry Beach light buoy Q7	802.1
Goose Island light buoy TT4	636
Gordon Point light buoy M53	1210
Gorhams Bluff	131.5
Goulet de Terre-noire light buoy XX4	1154
Goulet de Terre-noire light buoy XX14	1154.4
Goulet de Terre-Noire light buoy XX31	1154.45
Goulet de Terre-noire light buoy XX36	1154.5
Graham Ledge light buoy NP	958.5
Graham Pond	959
Graham Pond East Breakwater	960.2
Graham Pond South Breakwater	960
Graham Pond West Breakwater	960.1
Grampus Rock light and bell buoy AM52	496
Grand Dune Channel Middle light buoy M30	1189.2
Grand Dune Flats light buoy M28	1188
Grand Dune Flats North light buoy M34	1198
Grand Dune Flats range	1196, 1197
Grand Dune Flats South light buoy M35	1198.3
Grand Dune Outer range	1187, 1187.1
Grand Dune range turning light buoy M31	1195
Grand Dune range turning light buoy M33	1195.5
Grande-Anse North Breakwater	1327.1
Grande-Anse South Breakwater	1326.1
Grande-Entrée	1483.5
Grande-Grève	1421
Grande Île Kamouraska	1838
Grande-Rivière North Breakwater	1399
Grande-Rivière South Breakwater	1399.2
Grandes-Bergeronnes light buoy KJ2	1757
Grandes-Bergeronnes light buoy KJ4	1757.1
Grand Étang Northeast Breakwater	868.5
Grand Étang range	869, 870
Grand Étang Southwest Breakwater	868.6
Grande-Vallée Wharf	1649
Grand Harbour Middle light buoy XK11	19.3
Grandique Point	729
Grand Narrows Bridge	834
Grand Passage	221
Grand Point Bar South Cardinal light buoy EAB	139
Grand Rigolet light buoy CU35	1542.48
Grand Tracadie light buoy JH1	1049.11
Grand Tracadie light buoy JH2	1049.121
Grand Tracadie light buoy JH3	1049.131
Grand Tracadie light buoy JH4	1049.14
Grand Tracadie light buoy JH5	1049.09
Grand Tracadie light buoy JH6	1049.1
Grand Tracadie light buoy JH7	1049.15
Grand Tracadie light buoy JH8	1049.16
Grand Tracadie light buoy JH9	1049.2
Grand Tracadie light buoy JH10	1049.21
Grand Tracadie light buoy JH11	1049.211
Grand Tracadie light buoy JH12	1049.22
Grand Tracadie light buoy JH16	1049.4
Grand Tracadie light buoy JH19	1049.24
Grand Tracadie light buoy JH21	1049.6
Grand Tracadie light buoy JH22	1049.26
Grand Tracadie light buoy JH26	1049.27
Grand Tracadie light buoy JH29	1049.275
Grand Tracadie light buoy JH30	1049.28
Grants Beach range	1207, 1208
Grassy Island light buoy PJ12	671
Great Bras d'Or Entrance Outer light buoy Q4	801

G	NO.
Great Bras d'Or Inner light buoy Q6	802
Great Bras D'Or Inner light buoy Q10	804.8
Great Bras d'Or light buoy A27	829.1
Great Bras d'Or light buoy A28	829.2
Great Bras d'Or range	803, 804
Great Bras D'Or (St. Anns Bay) light buoy KP2	845.1
Great Bras D'Or (St. Anns Bay) light buoy KP7	845.3
Great Duck Island	29
Great Duck Ledge light and whistle buoy XP4	28.6
Great Island bifurcation light buoy UAA	416.3
Green Harbour light and bell buoy KP	368
Green Harbour light buoy KPA	367.7
Green Island	272
Green Island Light	722
Green Island Shoal light buoy UH2	43.5
Green Rock light and bell buoy JX3	752
Gregory Island	841
Grime Shoal light and whistle buoy CV1	669
Grog Rock light buoy SP54	351
Gronlines-Est light buoy Q84	2012.1
Gros Cap aux Os	1420.5
Grosse-Île-Nord light buoy YG2	1481.1
Grosse-Île-Nord light buoy YGR	1481.2
Grosse-Île-Nord North Breakwater	1481.3
Grosse Île Sector	1485.5
Grosse Île South Breakwater	1481.6
Grosse Île Verte	1823.55
Gull Island	295.9
Gull Islet	30
Gull Ledge light buoy NE2	285.2
Gull Rock light and bell buoy SP2	919
Gull Rock light buoy HA1	224
Gunning Cove light buoy SA51	360.01
Gunning Cove (Shelburne Harbour)	361
Gunning Point Island (Tanner Island)	446
Guyon Island	750
Guyon Island light and whistle buoy J12	751
Guysborough Harbour light buoy CQ2	683.1
Guysborough Harbour light buoy CQ5	684.02

H	NO.
Haddock Rock light and bell buoy NP2	735
Half Tide Rock (Cheney Passage)	23
Halibut Island light and bell buoy XA3	606.7
Halifax Alpha light and whistle buoy HA	510
Halifax Bravo light buoy HB	509.5
Halifax Charlie light and bell buoy HC	514
Halifax Harbour Inner range	538, 539
Halifax Harbour Middle range	528, 528.1
Halifax Harbour Smart buoy	521.5
Halls Harbour	192
Hampton	198
Harbour Shoal	679.5
Harbourville	194
Hardys Channel Fairway light buoy JS	1071.35
Hardys Channel light buoy JS2	1071.39
Hardys Channel light buoy JS3	1071.41
Hardys Channel light buoy JS4	1071.42
Hardys Channel light buoy JS5	1071.45
Hardys Channel light buoy JS7	1071.5
Hardys Channel light buoy JS8	1071.52
Hardys Channel light buoy JS12	1071.89
Hardys Channel light buoy JS13	1071.9
Hardys Channel light buoy JS14	1071.95
Hardys Channel light buoy JS21	1071.96
Hardys Channel light buoy JS22	1071.961
Hardys Channel light buoy JS23	1071.962

ATLANTIC - List of Lights, Buoys and Fog Signals

INDEX

H	NO.
Hardys Channel light buoy JS24	1071.963
Hardys Channel light buoy JS27	1071.977
Hardys Channel light buoy JS32	1071.98
Hardys Channel light buoy JS33	1071.99
Hardys Channel light buoy JS39	1072.1
Hardys Channel light buoy JS40	1072.59
Hardys Channel light buoy JS42	1072.4
Hardys Channel light buoy JS43	1072.5
Hardys Channel light buoy JS44	1072.6
Harper Point	1274.1
Harper Point Ferry Cable	1273.2
Harrington Harbour	1559.5
Harrington Harbour range	1560, 1561
Harshman's Brook light buoy XJ4	1102.1
Harshman's Brook light buoy XJ5	1102.11
Harshman's Brook light buoy XJ6	1102.12
Harshman's Brook light buoy XJ7	1102.13
Hart Island light buoy PC6	680.2
Hart Island range	679, 679.1
Haszard Point range	991, 992
Haut-fond Collins light buoy C84	1584.5
Haut-fond Morin bifurcation light buoy HFMOR	1841
Haut-fond Nepigon light buoy S146	2182
Haut-fond Prince	1773
Haut-fond Saint-Augustin light buoy Q16	1966.5
Haut-fond Saint-Augustin light buoy Q20	1968
Haut-fond Saint-Augustin light buoy Q22	1969
Hautfond Shoal light buoy CK2	704.85
Havre-Aubert light buoy YK1	1501
Havre Aubert light buoy YK5	1502.2
Havre Aubert light buoy YK11	1502.7
Havre Aubert light buoy YK12	1503
Havre Aubert light buoy YK22	1504
Havre-Aubert Sector Light	1505.5
Havre aux Maisons Cautionary light buoy H1	1494.98
Havre aux Maisons Cautionary light buoy H2	1494.97
Havre-aux-Maisons Entrance light buoy YE2	1494
Havre aux Maisons light buoy YE4	1494.2
Havre-aux-Maisons light buoy YE7	1494.45
Havre aux Maisons light buoy YE8	1494.7
Havre-aux-Maisons light buoy YE9	1494.6
Havre-aux-Maisons light buoy YE10	1494.81
Havre-aux-Maisons light buoy YE12	1494.91
Havre aux Maisons light buoy YE14	1494.92
Havre-aux-Maisons – Marina entrance	1494.94
Havre Boucher light buoy VQ	883.4
Havre Boucher light buoy VQ4	883.5
Havre Boucher light buoy VQ5	883.6
Havre Boucher light buoy VQ8	883.9
Havre Boucher range	884, 885
Havre de Gaspé Northwest Basin light buoy PRIV	1418.1
Havre de Gaspé Northwest Basin light buoy PRIV	1418.2
Havre de Gaspé Northwest Basin light buoy PRIV	1418.3
Havre de Gaspé Northwest Basin light buoy PRIV	1418.6
Havre de Gaspé Northwest Basin light buoy PRIV	1418.7
Havre de Gaspé Northwest Basin light buoy PRIV	1418.8
Havre de la Grande Entrée light buoy CB5	1485.49
Havre de la Grande Entrée light buoy CB3	1485.45
Havre de la Grande Entrée light buoy CB6	1485.495
Havre de la Grande Entrée light buoy CB7	1485.51
Havre de la Grande Entrée light buoy CB8	1485.52
Havre de la Grande Entrée light buoy CB9	1485.53
Havre de la Grande Entrée light buoy CB12	1485.56
Havre de la Grande Entrée light buoy CB13	1485.57
Havre de la Grande Entrée light buoy CB16	1485.6
Havre de la Grande Entrée light buoy CB17	1485.61
Havre de la Grande Entrée light buoy CB18	1485.62
Havre de la Grande Entrée light buoy CB19	1485.63
Havre de la Grande Entrée light buoy CB20	1485.64

H	NO.
Havre de la Grande Entrée light buoy CB21	1485.65
Havre de la Grande Entrée light buoy CB22	1485.66
Havre de la Grande Entrée light buoy CB23	1485.67
Havre de la Grande Entrée light buoy CB24	1486.51
Havre de la Grande Entrée light buoy CB25	1486.52
Havre de la Grande Entrée light buoy CB26	1486.53
Havre de la Grande Entrée light buoy CB27	1486.54
Havre de la Grande Entrée light buoy CB28	1486.55
Havre de la Grande Entrée light buoy CB29	1486.56
Havre de la Grande Entrée light buoy CB30	1486.57
Havre de la Grande Entrée light buoy CB31	1486.58
Havre de la Grande Entrée light buoy CB32	1486.59
Havre de la Grande Entrée light buoy YC4	1482.1
Havre de la Grande Entrée light buoy YC5	1482.2
Havre de la Grande Entrée light buoy YC9	1482.3
Havre de la Grande Entrée light buoy YC10	1482.4
Havre de la Grande Entrée light buoy YC11	1482.5
Havre de la Grande Entrée light buoy YC12	1482.55
Havre de la Grande Entrée light buoy YC14	1482.6
Havre de la Grande Entrée light buoy YC15	1482.7
Havre de Mingan Eastern Entrance range	1604, 1605
Havre de Mingan Western Entrance range	1606, 1607
Havre de Natashquan light buoy CN8	1576.2
Havre de pêche Sept-Îles	1666.1
Havre Gethsémani Entrance light buoy CJ5	1568.5
Havre Gethsémani range	1569, 1570
Havre-Saint-Pierre range	1587, 1588
Havre St-Pierre East Breakwater	1588.7
Havre St-Pierre light buoy CM5	1586
Havre St-Pierre West Breakwater	1588.8
Hawk Channel light buoy JS53	328
Hawkes Point	141.5
Hawk Island	730
Hay Island light buoy MH31	1232
Haymaker Ledge light buoy NS8	274.8
Head Harbour	44
Head Harbour Inner	44.5
Hector Quay light buoy SJD	905.55
Helens Island	843
Hen and Chickens light buoy Y4	267
Henry Island	881
Henry Point light buoy VM3	882.1
Henry Point light buoy VM4	882.2
Hens and Chickens light buoy HQ2	531
Herring Cove	522
Herring Cove light and bell buoy HM1	521
Herring Cove light buoy HM4	521.3
Higgins Wharf light buoy DJ	1027.45
Higgins Wharf light buoy DJ15	1027.425
Higgins Wharf light buoy DJ16	1027.42
Higgins Wharf light buoy DJ30	1027.43
Hilyards Reef light buoy J18	102.18
Hobsons Island North Cardinal light buoy ME	449.25
Hog Island	654
Horne Shoal light and bell buoy PQ4	662
Horse Island light buoy DP51	477.2
Horse Shoal light buoy VK11	622
Horse Shoe Bar light buoy M21	1181
Horse Shoe Bar light buoy M21/3	1181.5
Horse Shoe Bar light buoy M22	1182
Horse Shoe Bar light buoy M22/2	1182.5
Horse Shoe Bar light buoy M24	1184.5
Horse Shoe Bar light buoy M26	1186
Horseshoe Ledge light and whistle buoy DA53	474
Horton Bank light buoy UH3	921.5
Horton Bank light buoy UH5	921.6
Hospital Island Ledge light buoy UP2	51.5
Hospital Ledge light buoy CA2	322
Hospital Reef light buoy C2	321

ATLANTIC - List of Lights, Buoys and Fog Signals

INDEX

H	NO.
Hospital Reef light buoy CA1	322.1
Howards Cove	1032
Howards Cove Breakwater	1031.5
Howards Cove light buoy DN2	1027.6
Howe Point light and whistle buoy JJ2	765.7
Hubbards Cove	478
Huckleberry Gully light buoy MN25	1169.1
Huckleberry Gully light buoy MN28	1169.2
Hunts Landing	403

I	NO.
Île à Firmin	1596
Île à la Baleine	1539
Île à la Pierre light buoy MV6	2309
Île à la Pierre light buoy S126	2174
Île aux Basques	1756.4
Île aux Boeufs light buoy M79	2324
Île aux Coudres Wharf	1850
Île aux Foins light buoy S154	2272.8
Île aux Foins light buoy S158	2273.1
Île aux Grues	1887
Île aux Lièvres	1829
Île aux Prunes light buoy M82	2325
Île aux Raisins light buoy S117	2170
Île aux Raisins range	2166, 2167, 2167.05
Île aux Vaches light buoy M144	2343.2
Île Bellegarde light buoy M116	2331.5
Île Bicquette Sector	1748
Île Bouchard light buoy M77	2323
Île Bouchard range	2326, 2327
Île Brion	1479
Île Bursey range	1539.45, 1539.46
Île Charron light buoy MT59	2365.73
Île Charron light buoy MT60	2365.75
Île Cormandière	1545
Île de Bellechasse	1920
Île de Caraquet	1322
Île de Caraquet light buoy EN3	1320.5
Île de Caraquet light buoy EN4	1320.51
Île de Caraquet light buoy EN5	1320.61
Île de Caraquet light buoy EN6	1320.6
Île de Caraquet light buoy EN7	1320.611
Île de Caraquet light buoy EN8	1320.62
Île de Caraquet light buoy EN9	1321.5
Île de Caraquet light buoy EN10	1321.6
Île de Caraquet West cardinal light buoy ENA	1322.2
Île de Grâce light buoy S129	2174.7
Île de Grâce light buoy S130	2174.8
Île de Grâce light buoy S136	2179
Île de Grâce light buoy S140	2181.15
Île de Grâce range	2175, 2175.1, 2176, 2176.1
Île de la Boule	1544
Île de la Province information light buoy DOUA1	2397.2
Île de la Province information light buoy DOUA2	2397.4
Île de la Province information light buoy DOUA3	2397.7
Île de l'Entrée	1559.2
Île d'Entrée North Breakwater	1510.3
Île d'Entrée North side	1511
Île d'Entrée Sector Light	1510.5
Île des Barques Course light buoy S113	2164.1
Île des Barques light buoy S123	2173
Île Deslauriers light buoy M122	2333.4
Île Deslauriers range	2330, 2331, 2331.1
Île d'Orléans range	1932, 1933
Île Driscoll light buoy CU27	1539.9

I	NO.
Île du Bic (West end)	1750
Île du Corossol	1658
Île du Fantôme Entrance Channel Outer light buoy CM10	1594
Île du Fantôme Entrance range	1592, 1593
Île Dufault light buoy M157	2352
Île Dufour fairway light and bell buoy STAUG	1539.15
Île du Grand Caoui	1686
Île du Guet	1542.5
Île du Havre (Eskimo) Shoal light buoy CM12	1595
Île du Pot à l'Eau-de-Vie	1827
Île Dupuis	1393
Île du Sang, Light spar buoy E544	2270.2
Île Entrance	1550
Île Grande-Basque	1659
Île Greenly	1528.9
Île Haute	164
Île Inner range	1542.3, 1542.4
Île Joncas	1576
Île Lamy light buoy C33	2071
Île La Poterie	2083.8
Île Marie light buoy M84	2325.2
Île Marie light buoy M88	2327.5
Île Mermettes	1539.13
Île Mistanoque	1539.5
Île Paul-Nadeau	1539.4
Île Paul-Nadeau range	1539.41, 1539.42
Île Plate	1412
Île Plate	1543
Île Richelieu	2001.8
Île Robin East range	1542.45, 1542.46
Île Robin range	1542.1, 1542.2
Île Ronde	1823.77
Île Rouge	1770
Île Sainte-Hélène North Cardinal light buoy ISH	2377.8
Île Sainte-Marie	1562
Île Sainte-Thérèse Downstream range	2335, 2335.1, 2336
Île Sainte-Thérèse light buoy M130	2337.3
Île Sainte-Thérèse light buoy M132	2337.7
Île Sainte-Thérèse light buoy M138	2338.5
Île Sainte-Thérèse light buoy M140	2339.4
Île Saint-Laurent light buoy M118	2333
Île Saint-Louis	1790
Île Saint-Ours bifurcation light buoy ISO	2280
Île Saint-Ours light buoy M13	2280.7
Île Saint-Ours light buoy M16	2281
Île Saint-Ours light buoy M17	2281.5
Île Saint-Ours light buoy M20	2285
Île Saint-Ours South	2286.7
Île Saint-Patrice light buoy M151	2349
Îles aux Perroquets	1608
Îles de Varennes range	2340, 2341
Île Ste-Thérèse Upper range	2346, 2346.1, 2347, 2347.1
Îles Triples	1564
Îlet aux Alouettes light buoy S7	1778
Île Tickle range	1539.6, 1539.7
Îlet Mayrand light buoy Q83	2012
Îlets Percés light buoy S111	2164
Îlets Percés light buoy S114	2165
Îlet Vert light buoy M124	2334
Île Verte	1761
Île Verte (East Wharf)	1762
Îlot de la Baronnie light buoy MT66	2365.1
Îlot de la Baronnie light buoy MT68	2365.3
Imperial Oil Wharf No. 1 light buoy HP22	533
Inch Arran Point range	1343, 1343.1
Ingalls Head Breakwater	22
Ingomar Wharf	352

ATLANTIC - List of Lights, Buoys and Fog Signals

INDEX

I	NO.
Ingonish East Cardinal light buoy KF	848.5
Ingonish Harbour	847
Ingonish Harbour light buoy KM3	848.6
Ingonish Harbour light buoy KM4	848.7
Ingonish Harbour light buoy KM6	847.3
Ingonish Harbour North light buoy KH2	849.3
Ingonish Island South Cardinal light buoy KH	849
Inner Automatic light buoy H4	516
Inner Island Southwest Shoal West Cardinal light buoy NF	306.002
Inner Sambro Island light buoy HA2	504.01
Inner Sambro light and bell buoy HS6	504
Inverness Breakwater	874.1
Inverness Harbour range	874.2, 874.3
Inverness Inner light buoy VL1	874.31
Inverness South Breakwater	874.12
Irving Canaport Floating Terminal	145.6
Irving Oil Wharf Ruins light buoy SD52	360.11
Isaac's Harbour light and bell buoy TT	635
Isaac's Harbour light buoy TT7	636.04
Isle of Pines light buoy J48	124.5
Ives Knoll light buoy H22	535
Ives Knoll light buoy HT2	536

J	NO.
Jack Shoal light and bell buoy VU4	886
Jameson Island light buoy SJB	73.75
Jameson Island West	57.25
Janvrin Island range	704, 704.1
Jeddore Harbour light buoy YT9	572.6
Jeddore Harbour lighted spar YT7	572.3
Jeddore Rock	570
Jerome Point	734
Jerseyman Island	707
Jerseyman Shoal light buoy CM2	704.861
Jig Rock light buoy S51	354
Joe's Point light and bell buoy S10	57.8
Joe's Point light buoy XA8	18.2
Johns Cove light buoy Y5	260.5
Johns Island Ledge light buoy ND4	303
Jollimore Reef light buoy UD3	920.6
Judique Shoals light buoy VN2	882.5
Judique South Wharf	882

K	NO.
Kaulback Island range	453, 454
Kegaska	1573.3
Kegaska, John Guy barge	1573.1
Kégaska range	1572, 1573
Kellys Cove Wharf	804.6
Kelly Shoals light buoy Q35	839
Ketch Harbour light buoy HE19	511
Ketepec light buoy JK1	116.3
Kidston Island	815
Kidston Island West End	815.1
Kings Head light buoy SA6	896.6
Kouchibouguac Gully Inner light buoy XY21	1159
Kouchibouguac Gully light buoy XY2	1157
Kouchibouguac Gully light buoy XY9	1158.5
Kouchibouguac Gully light buoy XY17	1158.6
Kouchibouguacis River light buoy XX9	1154.1
Kouchibouguacis River light buoy XX19	1154.2
Kouchibouguacis River light buoy XX37	1154.6
Kouchibouguacis River light buoy XX39	1154.8
Kouchibouguacis River light buoy XX41	1154.85

K	NO.
Kouchibouguacis River light buoy XX42	1154.9
Kouchibouguacis River light buoy XX43	1154.95
Kouchibouguac light buoy XY4	1157.33
Krout Point	431.5

L	NO.
L'Île-d'Entrée	1510.6
La Belle Rivière light buoy PRIV	1823.57
La Bosse à Charlie light buoy C10	1531.5
Laceys Rocks (Cahil Rock) range	694.4, 694.5
Lac Saint-Pierre light buoy S51	2133
Lac Saint-Pierre light buoy S63	2137
Lac St-Pierre light buoy S86	2147
La Grande Pointe	1584.8
LaHave Bank ODAS light buoy 44150	326.5
La Have light and bell buoy TA	425
La Malbaie light and bell buoy K64	1843
La Martre	1657
Lamèque Breakwater Light	1301
Lamèque Wharf Light	1296.1
Lanoraie light buoy M3	2273.6
Lanoraie light buoy M4	2273.7
Lanoraie light buoy M8	2278.7
L'Anse-à-Brillant light buoy BR2	1413.1
L'Anse-à-Brillant range	1414, 1415
La Passe light buoy YM11	1508.5
La Pérade range	2027, 2028
La Perle light buoy Y16	1512
L'Archevêque light buoy NH	741
L'Archevêque light buoy NH3	741.01
L'Archevêque light buoy NH4	741.03
L'Archevêque light buoy NH8	741.04
L'Archevêque light buoy NH10	741.05
Larry's River light buoy TH9	646.8
Larry's River light buoy TK1	645.6
Larry's River Northeast Breakwater	647.2
Launching Point light buoy NY2	951.5
Launching Pond Breakwater	951
Launching Pond South Breakwater	951.2
Laurier Rock light buoy KK61	371
Laurier Rock light buoy KK64	371.02
Lavaltrie range	2292, 2293
Lawlor Island light buoy HP3	546.5
Lawlor Island light buoy HP11	547.2
Lawlor Island Sector	547
Leavitts light buoy SE8	72.1
Le Banc de Sable light buoy K107	1904
Le Banc de Sable light buoy K108	1905
Le Banc de Sable light buoy S110	2163
Leclercville (St. Emmélie) range	2015, 2016, 2016.1
Ledge Harbour light buoy AA3	296.3
Leggett Shoal light buoy M55	1211
Leggett Shoal range	1209.7, 1209.8
Leggett Shoal West light buoy M56	1212
Le Gros Méchins	1698
Le Long Pèlerin	1832
Leonardville	46
Leonardville Breakwater	47.5
Leonardville Harbour Entrance light buoy UT2	45
Leonardville Wharf	47
Le Pilier de l'Île Blanche light buoy K59	1823.8
Lepreau Ledges light and bell buoy K3	88
Les Becquets	2041
Les Escoumins Wharf	1753
Les Méchins East	1697
Les Trois Soeurs light buoy K29	2390.4

ATLANTIC - List of Lights, Buoys and Fog Signals

INDEX

L	NO.
Les Trois Soeurs light buoy K33	2390.5
Letete Harbour	79.8
Letete Inner light buoy SQ3	70.25
Letete light buoy SQ	70
Letete Outer light buoy SQ2	70.15
Letete Passage Fog signal	71
Lichfield Shoal light and whistle buoy H7	519
Lighthouse Bank light and bell buoy H12	524
Lighthouse Beach	906.4
Lighthouse Beach light buoy SJ7	901.5
Lighthouse Point	83
Lime Rock light buoy Q15	807
Lingan Harbour light buoy KQ2	774.4
Lingan Harbour light buoy KQ7	774.5
Lingan range	774.6, 774.7
Liscomb Island	615
Liscomb light and whistle buoy VP	613
Liscomb Shoal light and bell buoy VP5	614
Little Bras d'Or Entrance light and bell buoy U1	790
Little Bras d'Or Entrance light buoy U9	791.5
Little Bras d'Or range	792, 793
Little Bras d'Or Sector	794.4
Little Cape Breakwater	1100
Little Cape Outer Breakwater	1099.5
Little Dover Harbour Fairway light and bell buoy P	664.1
Little Dover Run light buoy PP7	664.03
Little Dover Run light buoy PP11	664.032
Little Dover Run light buoy PP15	664.034
Little Dover Run light buoy PP22	664.035
Little Dover Run light buoy PP25	664.037
Little Dover Run light buoy PP26	664.038
Little Dover Run light buoy PP29	664.039
Little Fish Island light buoy MC70	454.55
Little Green Island	323.6
Little Harbour Cherry Cove light buoy TU	418
Little Harbour Cherry Cove light buoy TU53	417.81
Little Harbour Cherry Cove light buoy TU54	419
Little Harbour East Cardinal light buoy KC	386
Little Harbour Head light buoy YS9	579
Little Harbour light buoy KC53	384.5
Little Harbour Wharf	384
Little Harbour Wharf	737
Little Hope Island East Cardinal light buoy UEF	394.01
Little Hope Shoal light buoy UV52	391
Little Judique Harbour Breakwater	881.1
Little Judique Harbour Wharf Sector	881.3
Little Letete Passage	57.3
Little Letete Passage light buoy SQ4	75.32
Little Liscomb light and bell buoy VM3	619
Little Lorraine (Lorembec)	761
Little Narrows Gypsum light buoy LN4	823.2
Little Narrows Gypsum light buoy LN3	823.1
Little Narrows Gypsum light buoy LN5	823.3
Little Narrows Gypsum light buoy LN6	823.4
Little Narrows Gypsum light buoy LN7	823.5
Little Narrows Gypsum light buoy LN8	823.6
Little Narrows Gypsum light buoy LN9	823.7
Little Narrows light buoy A29	829.3
Little Narrows range	829.5, 829.6
Little River	230
Little River Harbour	279
Little River Harbour East	279.5
Little River Harbour light buoy NS17/1	274.14
Little River Inner	845.9
Little River (U.S.)	5
Little Shippegan Ferry Cable	1273.3
Little Shoal light buoy Q5	801.5
Little Tancook Island Wharf Outer	461
Liverpool Harbour light buoy UM58	410.5

L	NO.
Liverpool Harbour light buoy UM59	411
Liverpool Harbour light buoy UM60	411.5
Liverpool Harbour light buoy UM64	412.3
Livingstone Cove	892.5
LNG BD1 Jetty	147.171
LNG BD4 Jetty	147.173
LNG Black Rock	147.22
LNG East Initial (000) Sector	147.13
LNG East Secondary (310) Sector	147.12
LNG MD1 Jetty	147.17
LNG MD6 Jetty	147.174
LNG West Initial (060) Sector	147.1
LNG West Secondary (088) Sector	147.14
Lobster Claw light buoy HE13	506.6
Lobster Rock light buoy T9	286
Lockeport	370
Lockeport Breakwater	375
Lockeport Inner Harbour light buoy KK72	372.03
Lockeport North	380
Lockeport West Cardinal light buoy KEA	383.5
Lockwood Rock light and whistle buoy V24	609
Long Cove East Cardinal light and bell buoy UC	414.5
Long Eddy Point	34
Long Ledge light and bell buoy XK4	10.4
Long Point	25
Long Rock Light and Fog Signal	349
Long Shoal light buoy E57	437
Longue-Pointe light buoy M175	2365.4
Longueuil light buoy M187	2369.5
Longueuil light buoy M189	2377
Longueuil light buoy MT79	2370
Longueuil light buoy MT81	2371
Longueuil light buoy MT85	2374
Lords Cove	53.5
Lorneville	99
Lorneville Approach light and bell buoy JA1	98
Lotbinière range	2006, 2007
Louisbourg	756
Louisbourg light and bell buoy JT1	755
Louisbourg light and whistle buoy JT	754
Louisbourg range	757, 758
Louiseville	2148
Louiseville Entrance Channel light buoy SH1	2147.2
Louiseville Entrance Channel light buoy SH9	2147.4
Louiseville Entrance Channel light buoy SH20	2147.6
Louiseville light buoy S77	2139.5
Louiseville light buoy S81	2142
Lourdes-de-Blanc-Sablon light and bell buoy SABLO	1528.5
Lourdes-de-Blanc-Sablon light buoy CY9	1528.6
Lourdes-de-Blanc-Sablon light buoy CY10	1528.7
Lower Argyle Breakwater	295.5
Lower Bayside light buoy S12	57.9
Lower Cove Cautionary light buoy JD	100.2
Lower East Pubnico	300.5
Lower Jemseg	136
Lower Jordan Bay Fairway light buoy KS	366.1
Lower Jordan Bay Inner light buoy KS58	366.04
Lower Jordan Bay Inner light buoy KS59	366.03
Lower Jordan Bay light buoy KS53	366.35
Lower Jordan Bay light buoy KS54	366.05
Lower Jordan Bay light buoy KS55	366.06
Lower Jordan Bay light buoy KS61	366.8
Lower Jordan Bay Outer light buoy KS56	366.02
Lower Jordan Bay Outer light buoy KS57	366.01
Lower Jordan Bay Wharf	367
Lower L'Ardoise light and whistle buoy NM	736
Lower L'Ardoise light buoy NN5	737.05
Lower Montague Wharf	957
Lower Neguac Breakwater Light	1229.2

ATLANTIC - List of Lights, Buoys and Fog Signals

INDEX

L	NO.
Lower Newcastle range	1209.5, 1209.6
Lower Portage Island light buoy MJ6	1234
Lower Prospect	496.5
Lower Sandy Point	359
Lower South Cove Entrance light buoy EM55	437.5
Lower Wedgeport	292
Lower Wedgeport light buoy TC3	291
Lower Woods Harbour	313
Low Point	775
Lunenburg Bay light buoy EF	435.5
Lunenburg bifurcation light and bell buoy EDA	442
Lunenburg Harbour light buoy E77	441
Lunenburg Harbour Marine Railway light buoy E66	439.8
Lunenburg Harbour Outer light buoy E64	439
Lurcher Northeast Shoal light buoy N9	251.5
Lurcher Shoal bifurcation light buoy NM	251
Lynch Shoal light and bell buoy MA57	455

M	NO.
Marache Point	708
Marchand Ledge light buoy CJ18	720
Margaree Harbour East Breakwater	873.2
Margaree Harbour Inner light buoy VH12	873.3
Margaree Harbour light buoy VH8	873.1
Margaree Harbour light buoy VH9	873.22
Margaree Harbour light buoy VH11	873.23
Margaree Harbour range	872, 873
Margaree Harbour West Breakwater	873.21
Margaree Island (Sea Wolf Island)	874
Margaretsville	195
Marie Joseph (Thrumcap Island)	612
Marina Baie-Comeau, East breakwater center	1716.6
Marina Baie-Comeau Entrance, East breakwater	1716.4
Marina Baie-Comeau Entrance, West breakwater	1716.2
Marina Baie St-Paul range	1857.2, 1857.21
Marina Cap à l'Aigle	1839.5
Marina Chaudière Entrance light buoy QC4	1962.7
Marina de la Chaudière light buoy QC2	1962.3
Marina de la Chaudière light buoy QC3	1962.5
Marina de Tadoussac Hazard light buoy PRIV	1782.5
Marina Sept-Îles West Breakwater	1666.5
Marina Vauquelin light buoy VAUQU	1973.5
Marsh Point light buoy VE5	210.3
Marsh Point light buoy YT11	573
Mars Rock light buoy H9	523
Mars Rock North light buoy H11	523.1
Martins Point light Buoy MS56	454.2
Maskinongé Curve	2153.3
Matane light buoy MATAN	1702
Matane Railway Ferry Wharf	1705.5
Matane Sector	1703.5
Matthews Ledge	80
Maugher Beach	527
Maugher Beach light buoy H14	526
McColgan Point	119
McColgan Point South Cardinal light buoy JN	119.5
McCreadyville light buoy U12	794.2
McEacherns Point Wharf	1238.7
McPhee Island light buoy E3	835.8
Medway Harbour light buoy UE51	416.4
Medway Harbour (West Berlin) light buoy UJ54	416.51
Medway Harbour (West Berlin) light buoy UJ55	416.515
Medway Harbour (West Berlin) light buoy UJ58	416.53
Medway Harbour (West Berlin) light buoy UJ59	416.54
Medway Harbour (West Berlin) light buoy UJ61	416.55
Medway Head	415
Medway South Cardinal light and whistle buoy UA	414
Merigomish Harbour Approach light buoy SA2	896.5
Merigomish Harbour light buoy SA14	896.8
Meteghan Breakwater	239.5
Meteghan Inner light buoy HC4	239.4
Meteghan light buoy HC2	239
Meteghan Outer light buoy HC3	239.3
Meteghan River	238
Michaud Ledges light and whistle buoy N18	738
Middle Bay Sector	1531.2
Middle Caraquet East Wharf	1314.1
Middle Caraquet range	1313.2, 1313.3
Middle Caraquet Wharf	1314
Middle Ground light buoy TX1	636.2
Middle Ground South Cardinal light buoy HKC	526.5
Middle Ground West Cardinal light buoy HKD	526.7
Middle Island light buoy M61	1215
Middle Ledge light and whistle buoy M52	447
Middle Melford range	690.3, 690.4
Middle Patch light buoy M	449.4
Middle Rock East Cardinal light buoy US	397.5
Middle Rock light buoy MU53	454.63

M	NO.
Mabou Harbour	876
Mabou Harbour light buoy VJ	874.51
Mabou Harbour light buoy VJ1	874.52
Mabou Harbour light buoy VJ2	874.53
Mabou Harbour light buoy VJ3	874.55
Mabou Harbour light buoy VJ4	874.6
Mabou Harbour light buoy VJ8	874.61
Mabou Harbour light buoy VJ9	874.62
Macdonald Reef light buoy SJ2	900.8
MacDonald Shoals light buoy XU4	593.6
Maces Bay light and bell buoy KJ1	87
Macfarlane Point light buoy UH17	923.7
MacFarlane Point range	810.7, 810.8
Machias Seal Island	6
Machons Point light buoy NM15	969
MacIvers Bank East light buoy A17	822
MacIvers Bank light buoy A19	823
MacIvers Point light buoy A11	817
MacIvers Point light buoy A14	818.5
MacIvers Point light buoy A16	819
MacIvers Point range	820, 821
MacIvers Point West light buoy A13	818
MacKenzie Point	811
Macks Ledge light buoy SJ2	74.2
MacPhee Shoal light buoy NJ3	951.7
MacRae Point light buoy Q20	811.1
MacRae Point Shoal bifurcation light buoy QA	812
Macs Island light and bell buoy S9	68
Mad Dick Rock light and bell buoy JJ6	765
Mad Moll Reef light buoy YA4	590.02
Magog light buoy K20	2390
Magog light buoy K21	2390.2
Mahone Harbour light buoy M72	452.5
Main-à-Dieu	766
Main-à-Dieu Harbour	765.1
Main-à-Dieu light buoy JJ10	764.4
Maisonnette Ledge light buoy EN	1322.5
Malagash Point light buoy UE6	920.9
Malagash Wharf	921.1
Mal-Bay FQ	1410
Malloch Beach Wharf	39
Maloney Shoal light buoy YA3	590.01
Malpeque Harbour Fairway light buoy JP	1065.05
Malpeque Harbour light buoy JP1	1065.1
Malpeque Harbour light buoy JP4	1065.3
Malpeque West cautionary light buoy JPA	1065.2
Man of War Point range	809.7, 809.8
Man of War Rock light and bell buoy PK7	670

ATLANTIC - List of Lights, Buoys and Fog Signals

INDEX

M	NO.
Middle Rock light buoy S52	360.1
Miguasha-Ouest	1361
Mikes Island Ledge light buoy TE10	294.56
Millbank Channel West light buoy M59	1214
Millbank light buoy M57	1213
Millbank range	1212.5, 1212.6
Mill Cove Wharf Light	478.4
Millerand West Breakwater	1499.35
Miminegash East Cardinal light buoy DPB	1032.35
Miminegash East Cardinal light buoy DPC	1032.55
Miminegash fairway light buoy DP	1032.05
Miminegash light buoy DP3	1032.1
Miminegash light buoy DP6	1032.2
Miminegash North Breakwater Light	1033.5
Miminegash South Cardinal light buoy DPA	1032.45
Minas Basin	191
Mine Seleine range	1486, 1486.1
Mingan East Entrance light buoy CM28	1603
Miramichi Bar light buoy M2	1170
Miramichi Bar light buoy M14	1173.5
Miramichi Bar – Light buoy M15	1173.71
Miramichi Bar light buoy M15/1	1173.72
Miramichi Bar light buoy M17	1179
Miramichi Bar light buoy M19	1180.5
Miramichi Outer Bar light buoy M4	1171
Miscou Channel Entrance Fairway light buoy EA	1267
Miscou Channel light buoy EA5	1269.2
Miscou Channel light buoy EA7	1270
Miscou Channel light buoy EA8	1270.2
Miscou Channel light buoy EA9	1271
Miscou Channel light buoy EA16	1272
Miscou Channel light buoy EA20	1273
Miscou Channel light buoy EA39	1272.3
Miscou Channel light buoy EA40	1272.12
Miscou Channel light buoy ED1	1273.4
Miscou Channel North cardinal light EAA	1272.14
Miscou Channel South cardinal light spar EAB	1272.13
Miscouche Shoal light buoy DE	1018.3
Miscouche Shoal light buoy DE1	1018.4
Miscou Flat West Cardinal light buoy EAE	1266
Miscou harbour light buoy EA31	1272.26
Miscou Harbour light buoy EA36	1272.1
Miscou harbour light buoy EA37	1272.29
Miscou Island	1264.7
Miscou Island Bridge Pier light buoy	1264.2
Miscou Island Bridge Pier light buoy	1264.3
Miscou Island Bridge Pier light buoy	1264.4
Miscou Island Bridge Pier light buoy	1264.5
Miscou Island light buoy EA6	1269.4
Miscou Island West Cardinal light and whistle buoy EB	1265
Miscou Wharf	1274.2
Mohawk Island East light buoy S5	70.6
Mohawk Ledge North Cardinal light buoy SAA	70.5
Monk Head North Cardinal light buoy VR	887.73
Montague River light buoy NH22	957.3
Montague River light buoy NH23	957.4
Montague River light buoy NH27	957.41
Montague River light buoy NH30	957.5
Montague River light buoy NH38	957.7
Montague River light buoy NH43	957.8
Montague River light buoy NH45	957.9
Mont-Louis	1652.5
Mont-Louis Cautionary light buoy WML	1651.5
Mont Louis ODAS light buoy MLS 45138	1654
Montmagny	1890
Montmagny information light buoy MTGNY	1890.6
Montréal East Anchorage light buoy MEB	2354.5
Moody Point range	1198.8, 1198.9
Moose Harbour light buoy UB1	408.1

M	NO.
Moose Point	408.2
Moque Head	765.4
Morgan Ledge	73
Morrison's Cove range	825, 826
Morris Point light buoy HE17	503.11
Moshers Island	423
Mouillage Batiscan light buoy D68	2046
Mouse Island light buoy CJ5	716
Mouse Island light buoy CJ6	716.1
Mouton Harbour	629.8
Mouton Harbour Inner Channel light buoy VC4	626.4
Mouton Harbour Inner Channel light buoy VC5	626.6
Mouton Harbour Inner Channel light buoy VC7	626.7
Mouton Harbour Outer Channel light buoy VC1	626.1
Mouton Harbour Outer Channel light buoy VC2	626.2
Mouton Harbour Outer Channel light buoy VC3	626.3
Mouton Harbour Outer range	629.5, 629.6
Mouton Harbour Wharf Light	629.9
Mouton Head light buoy US51	394.5
Murder Island light buoy NSH	275
Murdoch Shoal light buoy SJ6	901.6
Murphy Pond	876.8
Murphy Pond Breakwater	876.9
Murphy Pond light buoy VX1	876.3
Murray Harbour Entrance light buoy NM3	963
Murray Harbour light buoy NM	961
Murray Harbour light buoy NM6	963.5
Murray Harbour light buoy NM7	963.6
Murray Harbour light buoy NM12	966.6
Murray Harbour light buoy NM14	968.1
Murray Harbour light buoy NM16	968.3
Murray Harbour range	964, 965
Murray Harbour Village range	969.5, 969.6
Musquash Head	97
Musquodoboit (Flat Rock) light buoy YV15	566.08
Musquodoboit (Francis Nose Is) light buoy YV21	566.12
Musquodoboit (French Pt) lighted red spar YV18	566.11
Musquodoboit Harbour	568
Musquodoboit Harbour green lighted spar buoy YV11	566.04
Musquodoboit Harbour light buoy YV10	566.03
Musquodoboit Harbour light buoy YV12	566.05
Musquodoboit Harbour light buoy YV13	566.06
Musquodoboit Ledge light and bell buoy YV3	566.5
Musquodoboit light buoy YV7	566.02
Mussel Shoal XU18	596.04

N	NO.
Nag Rock bifurcation light buoy JTA	756.5
Nag Rock Red Spar JU4	758.5
Naufage Harbour Bridge	1041.1
Naufage Harbour East Breakwater Light	1040.2
Naufage Harbour Fairway light buoy JC	1040.05
Naufage West Breakwater	1040.5
Navy Bar light and bell buoy SX3	66
Navy Island Cautionary light buoy HYC	560.6
Navy Island light buoy J19	102.19
Navy West Cautionary light and whistle buoy HNWC	515
Necum Point light buoy VV12	610
Neguac Wharf	1229
Neil Harbour	851
Neil Harbour light and bell buoy KD	850
Neils Harbour Breakwater Light	850.6
Neil's Harbour light buoy KD1	850.1
Net Rock Ledges light and bell buoy XV6	32
Neverfail Shoal light and bell buoy H8	518
Neverfail Shoal light buoy YA5	590.03
Neverfail Shoal North light buoy HN7	519.5
Newcastle Creek	141.4

ATLANTIC - List of Lights, Buoys and Fog Signals

INDEX

N	NO.
Newcastle North light buoy M71	1222
Newcastle North light buoy M73	1223
Newcastle Reach light buoy M67	1217.5
Newcastle Wharf light buoy M75	1224
Newellton East Breakwater	317.1
Newellton Reef light buoy C8	319
Newellton West Breakwater	318.5
New Harbour	467
New Harbour Cove	644
New Harbour light and bell buoy MA	466
New Haven Breakwater light buoy KC1	851.3
New Haven light and whistle buoy KC	852
New Ireland Ledge light buoy SJ4	75.43
New London	1060.01
New London Fairway light buoy JM	1058
New London Harbour light buoy JM6	1060.45
New London light buoy JM11	1060.15
New London light buoy JN3	1060.57
New Mills West Breakwater	1340.8
Nick Shoal light buoy HE16	503.1
Nicolet Sector	2119.5
Niger Reef light buoy SY4	63
Nine Mile Creek Wharf	1006
Nixonmate Shoal light and whistle buoy VH2	625
North Cape	1036
North Cape Reef North Cardinal light and bell buoy DS	1037
Northeast Arm light buoy XX1	596.01
North East Harbour light buoy SP59	351.04
Northeast Middle Ground light buoy H17	527.5
Northeast Shoal light and bell buoy DA51	473
Northern End Ledge	315.5
Northern End Woods Harbour Breakwater Light	315.4
North Fourchu light buoy NC24	747.3
North Harbour Gully light buoy TE46	1242
North Harbour Gully light buoy TE48	1242.2
North Head	30.8
North Lake Harbour Fairway light buoy JA	1038.5
North Lake Harbour range	1039, 1039.1
North Lake Harbour West	1039.5
North Limit Anchorage	1958
North Miramichi Bar light buoy M18	1179.5
Northport Fairway light buoy UP	940.3
Northport range	1081, 1082
North Richibucto Beach Breakwater light buoy Q22	1136
North Richibucto Beach Inner Range	1142, 1143
North Richibucto Beach light buoy Q25	1144
North Richibucto Dune light buoy Q24	1136.1
North Rock Light	5.8
North Rock light buoy SA	52.55
North Rustico Fairway light buoy JK	1054
North Rustico Harbour	1056
North Rustico Inner Breakwater	1057
North Rustico Landing Wharf	1057.5
North Rustico light buoy JK3	1054.1
North Rustico light buoy JK4	1054.11
North Sydney	780
North Tracadie Approach light buoy TE4	1240.5
North Tracadie Fairway light buoy JH	1047.51
North Tracadie Gully light buoy TE38	1241.8
North Tracadie Harbour Entrance light buoy TE12	1241
North Tracadie Harbour light buoy TE15	1241.2
North Tracadie light buoy TE25	1241.4
North Tracadie Wharf	1244.9
Northwest Arm light buoy HQD	532.5
Northwest Cove light buoy DP54	477.4
Northwest Cove Wharf	481
Northwest Ledge light buoy M4	220
Norway Reach light buoy SJ19	905.6
Norway Reach light buoy SJ27/3	909

O	NO.
Oak Channel light buoy M39	1202
Oak Channel light buoy M44	1203.1
Oak Channel range	1200, 1201
Oak Channel South light buoy M40	1203
Oak Island Bar light buoy UH2	921.4
Oak Point	125
Oak Point light buoy S16	58.6
Oak Point range	1202.5, 1202.6
Oak Point Wharf	126
Oceanographic Wharf	556
Old Battery Point light buoy C13	999.2
Old Cow Reef bifurcation light buoy SAC	357.5
Old Harry Head light buoy Y8	1481
Old Harry scientific light buoy IML-10	1477.5
Old Man light buoy T1	287.5
Old Proprietor light and whistle buoy X1	9
Old Proprietor Shoal East Cardinal light and bell buoy XK	9.5
Old Witch Shoal	2389
Old Woman South Cardinal light buoy TT	285.5
Orpheus Rock light and bell buoy NQ1	723
Osborne Harbour	373.5
Ouetique Island	731
Outer Farm Ledge light buoy KE52	382.01
Outer Island	307
Outer Island North light buoy D2	305
Outer Island South light buoy C	306
Outer Middle Ground bifurcation light buoy HAC	525
Outer Middle Ground West Cardinal light buoy HKB	524.3
Outer Rock South Cardinal light buoy JJ	340.01
Owls Head	583
Owls Head Harbour light and bell buoy YP2	582
Ox Eye Rock light buoy NA2	326
Ox Head Ledges light buoy XK7	19

P	NO.
Paddle Shoal light buoy DA2	837
Paddy Head Island Light	482
Pagan Point light buoy Q38	1150
Page Point East light buoy UK32	938.5
Page Point North light buoy UK30	938
Palmer Point light buoy UH12	923.3
Panmure Head	953
Parc nautique de St-Jean-Port-Joli	1875.5, 1875.7
Parc nautique Lévy Floating Breakwater	1959.5
Parc nautique Lévy Information light buoy	1959.8
Parc nautique Lévy North	1959.6
Parc nautique Lévy South Breakwater	1959.7
Parker Island light buoy SJ1	73.25
Parker Island light buoy SJA	73.5
Parkers Cove	199
Park Point range	692, 693
Parrsboro	172
Parrsboro Wharf	173
Partridge Island	100
Partridge Island Bar light buoy J9	102
Partridge Island light and bell buoy J1	101
Partridge Island light buoy J3	101.3
Partridge Island light buoy J5	101.35
Partridge Island light buoy J7	101.4
Paspébiac Breakwater	1373.3
Paspébiac light buoy AP2	1373
Paspébiac Wharf	1374
Pas Reef light buoy PJ6	670.5
Passage Saint-Augustin	1539.95
Passe de l'Île aux Lièvres Fairway light buoy ILIEV	1830
Peakes Quay Marina	995.1

ATLANTIC - List of Lights, Buoys and Fog Signals

INDEX

P	NO.
Pea Point	81
Pearl Island	471
Pearl Rock	282.5
Peases Island	283
Peases Island Ledge light buoy NS4	283.2
Peggy's Cove Wharf	486
Peggy's Point	487
Pennant Harbour bifurcation light buoy AAA	501.4
Pennant Harbour light buoy AA51	501.6
Pennant Harbour light buoy AA52	501.7
Pennant Harbour light buoy AA53	501.5
Pennant Harbour light buoy AA54	501.3
Pennant Harbour light buoy AA55	501.2
Pennant Point light and bell buoy AA50	502
Pennel Shoal light buoy HS2	508.2
Penny Point light buoy NM13	968
Penouille light buoy HD8	1420
Percé	1409
Péribonka	1823.73
Péribonka West, Breakwater	1823.71
Peter Island	227
Peter Island North	227.5
Petit-de-Grat Breakwater	721
Petit-de-Grat Harbour light buoy CJ9	717
Petit-de-Grat Inner range	718, 719
Petit-de-Grat light and bell buoy CJ1	711
Petit-de-Grat light and whistle buoy CJ	710
Petit-de-Grat Light Buoy NR10	712.09
Petit-de-Grat Outer range	713, 714
Petite Anse light and bell buoy NS1	724
Petite batture Champlain light buoy C4	2055
Petite île au Marteau	1585
Petite île Beemer	1823.76
Petite Natashquan range	1578, 1579
Petite-Tourelle	1682.4
Petite-Tourelle range	1682.6, 1682.7
Petite Traverse range	2288, 2288.1, 2289, 2289.1
Petit-Rocher	1339
Petit-Rocher Breakwater Light	1339.2
Petit-Rocher light buoy ES2	1339.5
Petpeswick light buoy HH8	565.04
Petpeswick light buoy HH9	565.05
Phare de Pointe-Carleton	1514.2
Philipsburg light buoy	2271.8
Picard Reef light buoy CM1	704.86
Pictou Harbour light buoy SJ4	901
Pictou Harbour light buoy SJ5	901.1
Pictou Harbour light buoy SJ11	905
Pictou Harbour light buoy SJ12	905.2
Pictou Harbour range	903, 904
Pictou Island	897
Pictou Island	899.5
Pictou Island Breakwater	898
Pictou Island East Breakwater	898.5
Pictou Island East East Cardinal light buoy SP	900.2
Pictou Island South	899
Pictou Landing East	905.4
Pictou Landing light buoy SJ15	905.3
Pictou Landing West	905.5
Pictou light buoy SJ	900.5
Pictou Marina	906.6
Pier 1	114
Pier 12	113.3
Pierre Laporte Bridge	1963.5
Pigeon Hill Wharf	1262.9
Pilier de Pierre	1876
Pinette Harbour light buoy NV4	980.5
Pinkneys Point	278
Pinkneys Point Fog Signal	278.2

P	NO.
Pinkneys Point light buoy NS17	277
Pink Rock light buoy PK2	667.015
Piscatiqui Island	678
Piscatiqui Island light buoy PC5	680.5
Pleasant Bay Breakwater	860.6
Pleasant Bay light and bell buoy VC	860.5
Pleasant Bay range	861, 861.1
Pleasant Bay Southwest Breakwater	860.9
Pleasant Shoal light buoy H19	529
Point Aconi	796
Point Aconi Fairway light and whistle buoy U	789.5
Pointe à Basile range	1964, 1964.1, 1965
Pointe à Bernache range	1286.3, 1286.4
Pointe à Bigot	2066.3
Pointe à Bigot light buoy C20	2065
Pointe à Bigot light buoy C21	2066
Pointe à Blaye light buoy K132	1917
Pointe à Blaye light buoy K135	1917.3
Pointe à Boisvert light buoy K48	1747
Pointe à la Chasse	1675
Pointe à la Citrouille	2053
Pointe à la Citrouille light buoy C2	2054
Pointe à la Citrouille light buoy D87	2052
Pointe à la Citrouille light buoy D88	2052.5
Pointe à la Citrouille light buoy D90	2053.5
Pointe à la Marmite light buoy D11	1661
Pointe à Marcelle range	1283, 1283.1
Pointe à Michel light buoy K32	1726
Pointe à Puiseaux	1962
Pointe Argentenay light buoy K116	1910
Pointe Argentenay range	1910.5, 1910.6
Pointe Aubin light buoy Q27	1970.5
Pointe au Corbeau	1660
Pointe-au-Pic	1844
Pointe-au-Pic Breakwater	1843.7
Pointe-au-Pic South Cardinal light buoy KPP	1843.5
Pointe aux Basques light buoy D4	1662.3
Pointe aux Crêpes	1788
Pointe aux Esquimaux range	1590, 1591
Pointe-aux-Loups North Breakwater	1491.5
Pointe aux Morts light and bell buoy CM16	1598.5
Pointe aux Morts light buoy CM17	1598
Pointe aux Ormes light buoy C70	2108
Pointe aux Pins	1799.5
Pointe aux Pins	1891.2
Pointe aux Prêtres light buoy V6	1934
Pointe aux Sables light buoy Q54	1990
Pointe aux Sables light buoy S2	2110
Pointe-aux-Trembles Anchorage light buoy PATB	2349.1
Pointe-aux-Trembles Anchorage light buoy PATC	2349.2
Pointe-aux-Trembles Anchorage light buoy PATD	2349.3
Pointe aux Trembles Anchorage light buoy PATE	2349.4
Pointe-aux-Trembles Anchorage light buoy PATG	2350.5
Pointe-aux-Trembles light buoy M156	2349.5
Pointe aux Trembles light buoy Q32	1973
Pointe aux Trembles light buoy Q34	1974.5
Pointe aux Trembles (Neuville)	1974
Pointe aux Trembles South Cardinal light buoy PAT	2348.1
Pointe-Basse	1495.5
Pointe Cartier light buoy E440	2258.31
Pointe Cartier light buoy E445	2258.35
Pointe Cartier light spar E443	2258.1
Pointe Cartier light spar buoy E448	2258.4
Pointe Claveau	1791
Pointe de Beaubassin light buoy AB1	1370
Pointe de Bécancour light buoy C34	2072
Pointe de Forgeron light buoy QA11	1149.3
Pointe de Kégaska	1574
Pointe de Kégaska light and bell buoy CK1	1574.3

ATLANTIC - List of Lights, Buoys and Fog Signals

INDEX

P	NO.
Pointe de la Martinière range	1925.6, 1925.7
Pointe de la Rivière du Loup	1826
Pointe de l'Est East Cardinal light buoy YY	1480
Pointe de Lévy light buoy K165	1931.5
Pointe de Maisonnette	1324
Pointe de Manicouagan	1719
Pointe de Newport	1389
Pointe de Newport range	1390, 1391
Pointe de Petite-Lamèque range	1277, 1278
Pointe de Rivière du Loup west light	1826.5
Pointe Deschailions light buoy D29	2029
Pointe des Chenaux light buoy C49	2085
Pointe des Grondines range	2023, 2024
Pointe des Ormes light buoy C71	2109
Pointe du Chalet des Phares light buoy Q37	1978
Pointe du Chalet des Phares light buoy Q38	1979
Pointe-du-Chêne Breakwater	1111.1
Pointe-du-Chêne light buoy XP3	1109.81
Pointe-du-Chêne Wharf	1110.5
Pointe-du-Lac light buoy S21	2124
Pointe-du-Lac light buoy S25	2128
Pointe-du-Lac light buoy S27	2129.3
Pointe-du-Lac range	2125, 2125.1, 2126
Pointe du Nord-Est	1539.2
Pointe du Nord-Est range	1539.16, 1539.17
Pointe du Petit Lac range	1567, 1568
Pointe du Sud-Ouest	1515
Point Edward Main Jetty North	785.7
Point Edward Main Jetty South	785.8
Pointe Langlois	2013
Pointe Mackenzie range	1565, 1566
Pointe Milne range	1563.7, 1563.8
Pointe Mitis (Petit Mitis)	1707
Pointe-Noire, Anse-du-Portage Ste-Marguerite Sector	1672.1
Pointe Noire light buoy D15	1670.4
Pointe Noire Ore Terminal West	1672
Pointe Noire Ore Terminal West light buoy D20	1673
Pointe Noire Railway Ferry Wharf	1672.3
Pointe Noire, Saguenay range	1779, 1779.1, 1780
Pointe-Noire Wharf range	1671.2, 1671.3
Pointe Ouest	1523
Pointe-Platon	1993.7
Pointe Platon light buoy Q61	1993
Pointe Platon light buoy Q63	1994
Pointe Rocheuse	1738
Pointe Saint-Jean light buoy K136	1917.2
Pointe Saint-Nicolas	1966
Pointe Saint-Nicolas light buoy Q19	1967
Pointe Saint-Pancrace	1709
Pointe Saint-Pierre range	1946, 1947
Pointe Samson light buoy H131	1922.5
Pointe-Sapin	1161.2
Pointe Sapin Outer Breakwater	1159.5
Pointe-Sapin Sector Light	1159.6
Point Escuminac	1163
Point Escuminac light buoy X31	1162
Pointe-Verte	1340
Pointe-Verte Breakwater	1339.8
Pointe-Verte light buoy ET2	1340.05
Point Lepreau	90
Point Sapin Western Breakwater light	1162.3
Point Tupper	696
Point Tupper light buoy C26	695
Pokemouche Gully light buoy TH2	1246.5
Pokemouche Gully light buoy TH10	1246.71
Pokemouche Gully light buoy TH11	1246.72
Pokemouche Gully light buoy TH15	1246.77
Pokemouche Gully Wharf	1246.8

P	NO.
Pollock Shoal light and bell buoy TC52	433
Pomeroy Ledge	74.35
Pompey Ledge	51
Pomquet Island	888
Pont Beloeil	2245
Pont de l'Île-d'Orléans light buoy V31	1948
Pont de l'Île-d'Orléans light buoy V34	1950.4
Pont de l'Île-d'Orléans light buoy V35	1950.5
Pont de l'Île-d'Orléans light buoy V36	1951
Pont de Québec	1963
Pont de Québec North	1963.4
Pont de Québec North	1963.41
Pont de Québec South	1963.42
Pont de Québec South	1963.43
Pont Havre-aux-Maisons, port	1494.915
Pont Havre-aux-Maisons, starboard	1494.918
Pont Jacques-Cartier Bridge East	2379.6
Pont Jacques-Cartier Bridge North	2379.4
Pont Jacques-Cartier Bridge South	2379.3
Pont Laviolette Center	2105.4
Pont Laviolette light buoy C65	2104.6
Pont Laviolette light buoy C67	2106
Pont Laviolette North	2105.2
Pont Laviolette South	2105.6
Pont Pierre-Laporte	1963.1
Pont-rail de Cantic (Lacolle)	2268
Pont-rail de Cantic (Lacolle)	2268.5
Pont-tunnel Louis-Hippolyte-La Fontaine light buoy M171	2365
Poor Point light buoy D1	836.1
Popes Harbour	589
Popes Harbour light and bell buoy YE2	588
Pork Ledge	323.91
Portage Gully light buoy MH2	1236.6
Portage Gully light buoy MH3	1236.5
Portage Gully light buoy MH6	1236.3
Portage Gully light buoy MH11	1236
Portage Gully light buoy MH26	1235.9
Portage Gully light buoy MJ2	1234.4
Portage Gully, North Side Channel Entrance bifurcation light buoy MJ	1235
Portage Island Cautionary light buoy MHC	1179.1
Portage Island Channel Fairway light buoy ME	1173.91
Portage Island Channel light buoy ME3	1174.5
Portage Island Channel light buoy ME4	1174
Portage Island Channel light buoy ME8	1175
Port-Alfred range	1799.2, 1799.3
Port Bickerton	629
Port Bickerton East wharf	631.2
Port Bickerton Fairway light and bell buoy V	632
Port Borden Breakwater	1015
Port Borden Pier	1017.5
Port-Cartier Entrance East	1681
Port-Cartier Entrance light and bell buoy PTCAR	1680
Port-Cartier Entrance West	1682
Port-Cartier range	1678, 1679
Port-Daniel-Est	1379.5
Port Daniel light buoy AD2	1381
Port Daniel light buoy AD4	1380
Port Daniel West	1379
Port de Bécancour	2068.3
Port de Gros-Cacouna	1824.4
Port de Matane East Breakwater	1705.4
Port de Matane Pile 1	1705.55
Port de Matane West Breakwater	1705.6
Port de Rimouski light and bell buoy H41	1731
Port de Rimouski light buoy HT2	1732
Port de Rimouski light buoy HT3	1732.2
Port de Rimouski light buoy HT10	1732.4
Port de Rimouski light buoy HT11	1732.3

ATLANTIC - List of Lights, Buoys and Fog Signals

INDEX

P	NO.
Port de Sorel East light buoy SN22	2182.4
Port de Sorel light buoy SN26	2182.5
Port de Sorel light buoy SN28	2182.8
Port de Sorel Middle light buoy SN24	2182.6
Porter Island West light and bell buoy YS6	578
Port Felix light and bell buoy TA7	656
Port Hebert	388
Port Hebert light buoy UX	387
Port Hebert light buoy UX56	387.04
Port Hood Causeway North light buoy VK17	880.7
Port Hood Causeway North light buoy VK18	880.8
Port Hood Causeway South light buoy VK15	880.5
Port Hood Causeway South light buoy VK16	880.6
Port Hood Fairway light buoy VX	876.5
Port Hood Island	877
Port La Tour	344
Port Latour Harbour	345
Port La Tour Inner light buoy JN53	342
Port La Tour light buoy JA	347
Port La Tour light buoy JJ56	340.03
Port La Tour light buoy JJ57	340.04
Port La Tour light buoy JN	340
Port La Tour light buoy JN51	346.01
Port Lorne breakwater	197.3
Port Maitland light buoy NU	246
Port Maitland West Breakwater light	250.1
Port Maitland Wharf	247
Port Malcolm range	689.7, 689.8
Port Medway light buoy UA51	413
Port Menier light buoy MENIER	1516
Port Menier light buoy PM11	1518
Port Morien	768
Port Morien light buoy JA6	768.5
Port Mouton	396
Port Mouton Breakwater	401.5
Port Mouton Channel light buoy UN66	400.5
Port Mouton Inner	399.5
Port Mouton light buoy UN	395
Port Mouton light buoy UN74	400.7
Port Mouton light buoy UN80	401
Portneuf light buoy Q65	1999.5
Portneuf light buoy Q66	2000
Portneuf marina, Breakwater	1998.51
Portneuf range	1997, 1998
Portneuf Wharf	1999
Portnova light and whistle buoy J10	763
Port Sainte-Hélène bifurcation light buoy PSH	2378.5
Port Sainte-Hélène light buoy M192	2379
Port-Saint-François	2111
Port Saint-François FD	2113.1
Port Shoal light buoy KP8	845.4
Portsmouth Point light buoy VK7	879.5
Port Wade Light Buoy VE1	209.1
Poste-Saint-Martin light buoy S30	1800.5
Poste-Saint-Martin light buoy S32	1802.4
Poste-Saint-Martin range	1801, 1802
Poulier à Gagnon light buoy M177	2365.9
Poulier Dubord light buoy C13	2057
Poulier Dubord light buoy C15	2058
Poulier Dubord light buoy C17	2059
Poulier du Calvaire light buoy D24	2022
Poulier du Calvaire light buoy D25	2022.5
Poulier du Calvaire light buoy M129	2337
Poulier Grandmont light buoy C3	2054.1
Poulier Paget light buoy Q57	1992
Poulier Turcotte light buoy C7	2056
Poulier Villeneuve light buoy D36	2033
Powell Docking Basin #2 range	1799.11, 1799.12
Powell Docking Basin #2 range	1799.13, 1799.14

P	NO.
Prangle Point light and bell buoy XP3	28
Premier Shoal light buoy CL4	696.5
Presqu'île de Penouille range	1419.6, 1419.7
Price Monument Sector	1822
Prim Point	201
Prim Point	983
Prim Reefs light buoy C2	984
Privateer Rock light buoy Y12	262
Prospect light and bell buoy AM62	494
Prospect Point Wharf	311
Prospect Wharf	492
Pte de la Prairie	1851
Pte. de la Prairie light buoy K65	1857
Pte de l'Islet	1783
Pubnico Harbour	299
Pubnico Ledges light buoy P5	300
Pubnico light buoy P1	302.5
Pugwash Bar North light buoy UK11	929.5
Pugwash Channel 1st Turn light buoy UK16	933
Pugwash Channel light buoy UK13	930
Pugwash Channel light buoy UK18	934
Pugwash Channel light buoy UK19	937
Pugwash Channel light buoy UK25	937.5
Pugwash Harbour Entrance light buoy UK3	925.4
Pugwash Harbour light buoy UK2	925.2
Pugwash Harbour light buoy UK28	937.8
Pugwash light buoy UK8	929.2
Pugwash Reef West Cardinal light buoy UN	925.6
Pugwash Road light buoy UK7	929
Pugwash Road Turning light buoy UK9	929.3
Pumpkin Ledge light buoy A6	297.6
Purcells Cove light buoy HQ1	532
Purdys Point light buoy J38	122.1
Pyches Rock East Cardinal light buoy YS	580.3

Q	NO.
Quaco Ledge North Cardinal light and bell buoy KW	149
Quaco light and bell buoy K15	151
Quai Bellevue light buoy MT3	2365.53
Quai de L'Anse-à-la-Cabane East Breakwater	1499.3
Quai de Pointe Noire (La Relance) range	1672.4, 1672.5
Quai Maltais light buoy S53	1820
Quaker Island	456
Québec bifurcation light buoy QUEB	1954
Québec Rayonier light buoy KA12	1677.6
Québec Rayonier light buoy KA13	1677.4
Québec Rayonier range	1676, 1676.1
Quebec Yacht Club East	1960.3
Québec Yacht Club light buoy	1960.8
Québec Yacht Club range	1960.4, 1960.5
Québec Yacht Club West	1960.6
Queensport	683

R	NO.
Ram Rock light buoy YA7	590.05
Rapides Richelieu light buoy Q67	2001
Rapides Richelieu light buoy Q68	2001.1
Récif Alright light buoy Y12	1487
Récif Bar light and bell buoy S5	1776
Récif de l'île Madame South Cardinal light buoy DAME	1922
Récif de Percé light buoy AA1	1408
Récif du Basque light and bell buoy D6	1663
Récif du Basque North light buoy D7	1662.5
Récif du Nord-Ouest light and bell buoy H47	1749
Récifs de Longue Pointe light buoy K96	1894

ATLANTIC - List of Lights, Buoys and Fog Signals

INDEX

R	NO.
Reddish Point Breakwater	1383
Red Head light buoy XA7	17.5
Red Head Wharf	1046.5
Redmond Cove light buoy DV52	480.1
Red Rock light buoy AM3	118
Reef Point light and whistle buoy MD55	464
Reynolds Island light buoy NM30	969.8
Richardsonville	51.1
Richardson Wharf light buoy UP7	52.25
Richibucto Cape Breakwater	1129
Richibucto Gully Channel light buoy Q18	1135
Richibucto Gully Entrance light buoy Q3	1132
Richibucto Gully Inner light buoy Q11	1134
Richibucto Gully Outer light buoy Q10	1133.6
Richibucto Harbour light buoy Q28	1144.5
Richibucto Harbour light buoy Q34	1147.5
Richibucto Harbour light buoy QA2	1148
Richibucto Harbour Northwest Branch light buoy QA6	1148.4
Richibucto Harbour Northwest Branch light buoy QA7	1148.5
Richibucto Harbour Outer light buoy Q32	1147
Richibucto Head	1128
Richibucto light and bell buoy Q	1131
Richibucto light buoy Q5	1133.1
Richibucto Northwest Branch light buoy QA8	1149
Richibucto Northwest Branch light buoy QA13	1149.6
Richibucto River light buoy Q39	1150.1
Richibucto River light buoy Q42	1150.11
Richibucto Town Range	1151, 1152
Richibucto Wharf Light	1152.5
Rimouski	1733
Rimouski Harbour range	1734, 1735
Rimouski ODAS light buoy IML-4	1707.9
Ringdove Shoal light and bell buoy DA58	480.2
River Bourgeois	732
Rivière au Renard	1629
Rivière-au-Tonnerre	1614.5
Rivière-au-Tonnerre light and bell buoy RAT	1614.7
Rivière-au-Tonnerre range	1615, 1616
Rivière Batiscan light buoy D62	2043.6
Rivière Caribou light buoy S50	1813.8
Rivière du Caribou range	1808, 1809
Rivière du Moulin downstream light buoy S61	1820.7
Rivière-du-Moulin Lower range	1814, 1815
Rivière-du-Moulin Upper range	1817, 1818
Rivière du Moulin upstream light buoy S71	1823.3
Rivière Lafleur light buoy K140	1923.2
Rivière Madeleine light buoy RM1	1650
Rivière Manicouagan light and bell buoy KD14	1717
Rivière Matane - East Breakwater	1704
Rivière Matane - West Breakwater	1703
Rivière Nétagamiau	1561.5
Rivière Nétagamiau Entrance light buoy CS2	1561.7
Rivière Nétagamiau Upstream light	1561.6
Rivière Saint-Augustin light buoy CUS19	1542.059
Rivière Saint-Charles light buoy K168	1953
Rivière Saint-Charles light buoy KP2	1953.5
Rivière Saint-Paul	1538
Rivière Valin range	1805, 1806
Roaring Bull	79
Roaring Bull light buoy Y2	268
Robertson Point	137
Roberval	1823.611
Roberval	1823.612
Roberval Breakwater	1823.61
Roberval, breakwater	1823.613
Robichaud light buoy XK2	1102.3
Robichaud light buoy XK6	1102.5
Robichaud Spit light buoy M36	1198.6
Robichaud Wharf	1103

R	NO.
Robichaud Wharf Breakwater	1103.5
Robinson Ball light buoy D1	304.1
Roche à Veillon light buoy H98	1878.3
Rocher Alcide North Cardinal light buoy ROALC	1751
Rocher aux Oiseaux	1478
Rocher Cairntorr light buoy C64	1563.5
Rocher Clinch light buoy CU2	1539.48
Rocher de la Baleine North Cardinal light buoy BAL	1891.25
Rocher Demers light buoy H58	1825.5
Rochers au Cormoran	1563
Rochers du Saguenay light buoy K54	1774.3
Rochers Maranda light buoy K156	1926
Rocher South Sphinx light buoy CN2	1575.8
Rocher Wye light buoy H121	1891.6
Rock Island	663.2
Rocky Point light buoy CH3	1005.03
Rollo Bay light buoy NC1	948.05
Rosebank Point Centre light buoy C14	999.5
Rosebank Point Outer light buoy C12	999
Rose Shoal South Cardinal light buoy TY	633.01
Rothsay light buoy AP1	118.3
Rouses Point	752.6
Route de Champlain range	2063, 2063.1, 2064, 2064.1
Route de Contrecoeur light buoy M32	2294.2
Route de Contrecoeur range	2290, 2291
Route de l'Anse-des-Grondines range	2025, 2026
Route de la Pointe-aux-Ormes range	2092, 2093
Route de l'Île des Barques range	2168, 2169
Route de l'Île du Moine range	2180, 2181
Route de l'Île Dupas range	2272.3, 2272.4
Route de Lottinville range	2067, 2068
Route de Port-Saint-François range Pointe aux Sables.	2112, 2113
Route du Cap Charles range	2019, 2020
Route Île Saint-Ours range	2282, 2283, 2283.1
Route Louiseville Downstream range	2143, 2143.1, 2143.5, 2143.51
Route Louiseville Upstream range	2144, 2144.1, 2145, 2145.1
Route Maisonneuve-Longue-Pointe range	2363, 2364
Route Saint-Antoine range	1975, 1976
Route Sainte-Anne-de-Sorel range	2177, 2177.1, 2178
Rowans Point light buoy JE2	114.5
Royalty Point light buoy JP9	1065.6
Rude Shoal light and bell buoy VH5	623.5
Russell Point West Cardinal light buoy JTB	759
Rustico Harbour light buoy JK7	1054.3
Rustico Harbour light buoy JK13	1054.9
Rustico Harbour Northern Breakwater	1055
Rustico light buoy JK9	1054.4
Rustico light buoy JK12	1054.6
Ryders Reef light buoy C1	320.01

S	NO.
Sable Point light buoy NM6/2	964.1
Sable Point light buoy NM8	966
Saguenay River Entrance light buoy S3	1774.5
Saint-Augustin	1542.01
Saint-Augustin light buoy CUS2	1540
Saint-Augustin light buoy CUS3	1541
Saint-Augustin light buoy CUS4	1542
Saint-Augustin light buoy CUS5	1542.05
Saint-Augustin light buoy CUS7	1542.051
Saint-Augustin light buoy CUS9	1542.052
Saint-Augustin light buoy CUS10	1542.053
Saint-Augustin light buoy CUS11	1542.054

ATLANTIC - List of Lights, Buoys and Fog Signals

INDEX

S	NO.
Saint-Augustin light buoy CUS13	1542.055
Saint-Augustin light buoy CUS14	1542.056
Saint-Augustin light buoy CUS15	1542.057
Saint-Augustin light buoy CUS17	1542.058
Sainte-Angèle-de-Laval light buoy C53	2094
Sainte-Anne de Beaupré Sector	1936.1
Sainte-Anne-des-Monts	1683
Sainte-Anne-des-Monts harbour, North Breakwater	1683.1
Sainte-Anne-des-Monts Harbour, South Breakwater	1683.2
Sainte-Anne-de-Sorel light buoy S141	2181.2
Sainte-Croix	1988
Sainte-Croix-Est	1981
Sainte-Croix-Est light buoy Q40	1980
Sainte-Croix-Est light buoy Q41	1982
Sainte-Croix-Est light buoy Q42	1982.5
Sainte-Croix range	1985, 1986, 1986.1
Saint-Edouard-de-Kent	1126
Saint-Édouard-de-Kent light buoy XW1	1126.1
Saint-Édouard-de-Kent light buoy XW2	1126.2
Sainte-Marie-sur-Mer	1262.3
Sainte-Marie-sur-Mer Breakwater	1262
Sainte-Marthe-du-Cap light buoy C43	2079
Sainte-Pétronille (Beaulieu)	1927
Sainte-Thérèse-de-Gaspé	1401.5
Sainte-Thérèse de Gaspé North Breakwater FR	1401.3
Sainte-Thérèse-de-Gaspé South Breakwater	1401.4
Saint-François Wharf	1913
Saint-Jean-d'Orléans	1923
Saint-Jean-Port-Joli	1875.8
Saint-Jean-Port-Joli	1875.9
Saint-Jean-Port-Joli Wharf	1875
Saint-Jean-sur-Richelieu, Marina Le Nautique	2256.5
Saint-Jean Upper	2255.8
Saint John Harbour light and whistle buoy J	145
Saint John Harbour light buoy J12	102.3
Saint John Harbour range	100.5, 100.6
Saint John NB Harbour Smart Buoy	98.8
Saint-Laurent-de-l'Île-d'Orléans	1924
Saint Marys River light and bell buoy VK	621
Saint-Michel-de-Bellechasse dumping ground light buoy PRIV	1923.21
Saint-Michel-de-Bellechasse dumping ground light buoy PRIV	1923.22
Saint-Michel-de-Bellechasse dumping ground light buoy PRIV	1923.23
Saint-Michel-de-Bellechasse dumping ground light buoy PRIV	1923.24
Saint-Michel range	1918, 1919
Saint-Ours Dam Cautionary light buoy	2204.8
Saint Peters Bay light buoy NQ12	733
Saint-Prime	1823.631
Saint-Romuald d'Etchemin light buoy Q11	1961.2
Saint-Siméon	1835
Saint-Siméon light buoy K60	1834.5
Salt Rock light buoy C10	318.01
Sambro	507
Sambro Harbour	505
Sambro Harbour light and whistle buoy HS	508
Sambro Harbour light buoy HS20	505.81
Sambro Harbour light buoy HS22	505.82
Sambro Harbour light buoy HS24	505.83
Sambro Island West light buoy HS4	508.4
Sambro light buoy HE7	503.03
Sambro light buoy HE10	503.05
Sambro light buoy HS19	505.8
Sambro Red Spar light buoy HE6	503.52
Sam's Islet	22.5
Sand Bar Ledge light buoy XN2	20
Sandford light buoy NT2	252

S	NO.
Sandford Sector	253
Sand Point	121
Sand Point light buoy S14	58.5
Sandwich Point range	523.4, 523.5
Sandy Hook Channel light buoy YM7	1507.5
Sandy Hook Channel light buoy YM9	1507.7
Sandy Hook Channel light buoy YM12	1508
Sandy Hook Channel South light buoy YM1	1507
Sandy Hook light buoy YM4	1507.6
Sandy Point	363
Sandy Point Inner light buoy S56	360.02
Sandy Point light buoy S54	362.8
Sapin Ledge light buoy X25	1161.5
Saul Island light buoy AM64	494.01
Saulnierville Breakwater.	237.5
Saulnierville light buoy HE	237
Sault-au-Cochon	1893
Savage Harbour	1047
Savage Harbour Entrance light buoy JE10	1047.03
Savage Harbour Fairway light buoy JE	1046.81
Savage Harbour light buoy JE6	1047.01
Savage Harbour light buoy JE7	1047.15
Savage Harbour light buoy JE7/1	1047.011
Savage Harbour light buoy JE8	1047.02
Savage Harbour light buoy JE8/2	1047.021
Savage Harbour light buoy JE9	1047.028
Savage Harbour light buoy JE12	1047.04
Savage Harbour light buoy JE14	1047.051
Savage Harbour light buoy JE15	1047.1
Savage Harbour light buoy JE16	1047.2
Savage Harbour light buoy JE17	1047.06
Savoy Landing	1292
Scatarie	767
Schafners Point	210
Schooner Passage light buoy NS11	276
Schooner Passage Rock light buoy NSE	274.22
Scotts Island light buoy Q43	841.5
Sculpin Shoal light and bell buoy E52	436
Seacow Head	1018
Seacow Pond North	1036.1
Seacow Pond South Breakwater Light	1084.7
Seal Cove Outer Breakwater	16.8
Seal Island	289
Seal Ledge light and bell buoy VT5	611
Seal Ledge light and whistle buoy MA54	475
Seal Point (Howards Cove) Wharf	1031
Seal Point light and bell buoy TS52	419.5
Seal Reefs light buoy Q12	805.8
Seal Reefs light buoy Q14	806
Seaview Point light buoy H39	557
Seely Head light and bell buoy K1	86
Sept-Îles, Iron Ore range	1664, 1665
Sept-Îles, Iron Ore range No. 2	1663.7, 1663.71
Sept-Îles Marina Entrance West Breakwater	1666.3
Sept-Îles Oil Tanker Wharf FQ	1666
Sept-Îles, Pointe Noire	1672.7
Sept-Îles, Pointe Noire	1672.9
Sept-Îles, Terminal des croisières	1666.07
Sept-Îles Wharf	1667
Shag Bay Breakers light buoy AT50	491
Shag Harbour East Turn light buoy NF23	306.023
Shag Harbour Entrance Light	306.003
Shag Harbour Ledges	308.5
Shag Harbour West Turn light buoy NF16	306.016
Shag Harbour Wharf	309
Shag Rock light buoy HS2/2	508.22
Sharams Point light buoy NM24	969.7
Shediac Bay light buoy XN34	1111.2
Shediac Bay light buoy XN37	1111.41

ATLANTIC - List of Lights, Buoys and Fog Signals

INDEX

S	NO.
Shediac Bay light buoy XN41	1111.45
Shediac Bay light buoy XN42	1111.46
Shediac Bay light buoy XN46	1111.48
Shediac Bay Yacht Club Breakwater	1111.5
Shediac Harbour light buoy XN19	1109.2
Shediac Harbour light buoy XN20	1109.4
Shediac Harbour light buoy XN21	1109.6
Shediac Harbour light buoy XN22	1109.8
Shediac Harbour light buoy XN24	1109.82
Shediac light buoy XN	1105
Shediac light buoy XN2	1105.1
Shediac light buoy XN3	1105.2
Shediac light buoy XN4	1105.3
Shediac light buoy XN5	1105.4
Shediac light buoy XN6	1105.5
Shediac light buoy XN12	1106
Shediac light buoy XN18	1109
Shediac light buoy XN30	1109.83
Sheep Ledge light and bell buoy MC59	454.7
Sheet Harbour Passage light and bell buoy XP7	597
Sheet Harbour Passage range	598, 599
Sheet Rock	594
Shelburne light buoy S	357
Sheldrake	1617
Sheldrake Channel East light buoy M46	1206
Sheldrake Channel West light buoy M51	1209
Shingle Point light buoy SN60	352.5
Shingle Point light buoy UX53	387.01
Shingle Point light buoy UX55	387.5
Ship Harbour	585
Ship Harbour light and whistle buoy YM1	584
Ship Harbour light buoy YM12	586.03
Ship Harbour light buoy YM14	586.04
Ship Harbour light buoy YM17	586.07
Shippagan Wharf	1291.5
Shippagan Channel light buoy EG5	1282
Shippagan Channel light buoy EG8	1282.5
Shippagan Channel light buoy EG11	1284
Shippagan Channel light buoy EG12	1285.5
Shippagan Channel light buoy EG14	1286
Shippagan Channel light buoy EG17	1286.6
Shippagan Channel light buoy EG18	1286.8
Shippagan Channel light buoy EG21	1289
Shippagan Channel light buoy EG24	1290
Shippagan Channel light buoy EG25	1291
Shippagan Fairway light buoy TJ	1248
Shippagan Flat East light buoy EC1	1273.1
Shippagan Flat light buoy EC4	1273.15
Shippagan Gully Breakwater	1250.5
Shippagan Gully Cautionary light buoy TJA	1250.7
Shippagan Gully light buoy TJ4	1248.11
Shippagan Gully light buoy TJ5	1248.12
Shippagan Gully light buoy TJ6	1248.13
Shippagan Gully light buoy TJ7	1248.133
Shippagan Gully light buoy TJ8	1248.151
Shippagan Gully light buoy TJ9	1248.51
Shippagan Gully light buoy TJ12	1249.1
Shippagan Gully light buoy TJ14	1248.71
Shippagan Gully light buoy TJ20	1253
Shippagan Gully light buoy TJ22	1253.1
Shippagan Gully light buoy TJ26	1257.3
Shippagan Gully light buoy TJ27	1257.5
Shippagan Gully light buoy TJ29	1257.7
Shippagan Gully light buoy TJ31	1258.1
Shippagan Gully light buoy TJ32	1258.12
Shippagan Gully light buoy TJ35	1258.125
Shippagan Gully light buoy TJ36	1260
Shippagan Gully light buoy TJ40	1261
Shippagan Gully light buoy TJ51	1261.5

S	NO.
Shippagan Gully light buoy TJ55	1261.55
Shippagan Gully light buoy TJ60	1261.6
Shippagan Harbour West Entrance range	1287, 1288
Shippagan Island West Wharf	1273.5
Shippagan North Channel light and whistle buoy EG	1276.2
Shippagan Sound light buoy EJ3	1293
Ships Stern	261
Shipwreck Point	1042
Shoal Cove light buoy MK53	457.2
Shoal Point light and bell buoy TP1	642
Shut-in Island light and bell buoy HX	563
Simard range	1811, 1812
Simpson Head light buoy SH10	55
Sissiboo Outer light buoy HJ1	232.1
Sisters light and bell buoy HD3	509
Skidders Cove Wharf Light	920.1
Skidders Pond	1035
Skidders Pond North Breakwater	1035.5
Slaughenwhite Ledge light buoy DY52	479
Slaughenwhite Ledge light buoy DY54	479.01
Slice Point Wharf Light	294.55
Smith Point light buoy VK13	880.2
Smith Point South Cardinal light buoy VM	882.3
Smithson Rock light and bell buoy HE2	503
Snipe Reef	293.2
Snipe Reef bifurcation light buoy TA	293.55
Soldiers Ledge North Cardinal light buoy NSB	274.4
Soldiers Ledge South Cardinal light buoy NSA	274.2
Sollows Rock light buoy Y17	264
Solomons Island light buoy D5	311.5
Sorel Basin Cautionary light buoy SOREL	2185.1
Sorel Marina Downstream range	2182.2, 2182.3
Sorel Marina Upstream range	2183.3, 2183.4
Souris East	947
Souris East Breakwater	948
Souris Harbour light and whistle buoy NA	946
South Bar Ruins light buoy SS1	787.2
South Bar South Cardinal light buoy SS	787.21
South Bay Ingonish light buoy KM	848
South Easter South Cardinal light buoy TU	634.4
Southeast Middle Ground light buoy H15	525.2
South Gooseberry Shoal bifurcation light buoy MCA	454.65
South Richibucto Beach Inner range	1145, 1146
South Tracadie	1239
South Tracadie bifurcation light buoy TD	1239.5
South Tracadie Entrance light buoy TC6	1238.9
South Tracadie Entrance light buoy TC12	1239.1
South Tracadie light buoy TC	1238.8
South Tracadie light buoy TC14	1239.2
South Tracadie light buoy TC19	1239.3
South Tracadie light buoy TC22	1239.4
South Tracadie light buoy TC24	1239.44
South Tracadie light buoy TD4	1239.6
South Tracadie light buoy TD5	1239.65
South Tracadie light buoy TD8	1239.7
Southwest Bull light and bell buoy PU1	658
Southwest Grand Banks ODAS light buoy 44138	664.8
Southwest Head	11
Southwest Ledge (Brier Island) light buoy M2	225
Southwest Ledge light buoy M60	449.5
Southwest River light buoy JM20	1060.4
Southwest River light buoy JM25	1060.5
Southwest River light buoy JMA	1060.3
Southwest River light buoy JN	1060.2
Southwest River light buoy JN1	1060.55
Southwest River light buoy JN4	1060.6
Southwest River Outer light buoy JM7	1060.1
Southwest Rock light buoy KK57	369.04
Southwest Wolf Island	36

ATLANTIC - List of Lights, Buoys and Fog Signals

INDEX

S	NO.
Spectacle Islands West	396.4
Spectacle Ledge light buoy UN55	402
Spectacle Shoal light buoy NSC	288
Spithead East Cardinal light buoy CJB	983.5
Spithead light buoy C5	990
Spithead light buoy VK9	880
Spit Shoal light buoy M15/3	1173.8
Spit Shoal light buoy M16	1173.81
Split Rock light and whistle buoy TS2	639.5
Spruce Island light buoy H48	562.3
Spruce Point light buoy S18	58.7
Spry Bay light and bell buoy YA2	590
Spry Bay light buoy YA6	590.04
St. Andrews Bank range	1208.8, 1208.9
St. Andrews Biological Station, wharf	62.5
St. Andrews (North Point)	64
St. Andrews Point light buoy NH10	954
St. Andrews West Channel	62
Stanley Bridge Channel light buoy JN15	1060.8
Stanley Bridge Channel light buoy JN17	1060.9
Stapleton Rock West Cardinal light buoy AAB	499.9
Starling Rock	677
St. Blaise light spar E429	2258.2
St. Croix Island (U.S.)	58
Ste-Anne-de-Sorel light buoy S139	2181.1
Ste-Famille range	1941, 1942
St. Esprit Island	743
St. Esprit light buoy N16	742
Steven Point range	931, 932
St. Godefroi FQ	1376
St. Godefroi light buoy AG1	1377
St. Godefroi light buoy AG2	1378
St. Lawrence Bay	858
St. Lawrence Bay light and whistle buoy VV	859
St. Lawrence Bay Southwest Breakwater	858.3
St. Martins	152
Stoke Point range	1314.2, 1314.3
Stonehaven	1328
Stonehaven Breakwater	1328.5
Stonehouse Point light buoy SJ38	909.5
Stoney Island light buoy JQ	330
Stoney Island light buoy JQ52	331.44
Stoney Island Outer Breakwater	331.2
Stony Shoal light buoy A4	815.3
St-Ours Lock Cautionary light buoy DANAM	2204.61
St-Ours Lock Cautionary light buoy DAN-C	2204.62
St-Ours Lock Cautionary light buoy DAN-E	2204.63
St-Ours Lock Cautionary light buoy DAN-W	2204.64
St-Ours Lock Cautionary light buoy DAN-X	2204.6
St-Ours Lock Cautionary light buoy DAN-Y	2204.59
St. Peters Bay light buoy JD13	1046.1
St. Peters Bay light buoy JD18	1046.2
St. Peters Bay light buoy JD21	1046.3
St. Peters Harbour fairway light buoy JD	1043.1
St. Peters Harbour light buoy JD5	1044.1
St. Peters Harbour light buoy JD6	1044.2
St. Peters Harbour light buoy JD8	1044.3
St. Peters Harbour light buoy JD9	1044.4
St. Peters Harbour light buoy JD9.5	1046.04
St. Peters Harbour light buoy JD10	1044.5
St. Peters Harbour light buoy JD11.5	1046.05
St. Peters Harbour light buoy JD12	1046.06
St. Peters Harbour light buoy JD16	1046.15
St. Peters Harbour light buoy JD23	1046.4
St. Peters Island	1007
St. Peters Island light buoy C1	983.4
St-Prime	1823.63
Strait Crossing light and whistle buoy XB	1017.75
Strait Crossing light and whistle buoy XF	1017.7

S	NO.
Strait Crossing light buoy XB2	1017.71
Strait Crossing light buoy XB3	1017.72
Strait Crossing light buoy XB4	1017.73
Strait Crossing light buoy XB5	1017.74
Strap Tub South Cardinal light buoy KSA	357.8
St-Roch Shoals light buoy H89	1873
St. Thomas-de-Kent	1119.5
Stuart Town Breakwater	56
Summerside Harbour light buoy DE3	1018.5
Summerside Harbour light buoy DE4	1018.6
Summerside Harbour light buoy DE6	1019
Summerside Harbour light buoy DE7	1019.1
Summerside Harbour light buoy DE8	1020.1
Summerside Harbour light buoy DE10	1020.2
Summerside Harbour light buoy DE11	1020.3
Summerside Harbour light buoy DE12	1020.35
Summerside Harbour light buoy DE14	1020.4
Summerside Harbour light buoy DE16	1020.7
Summerside Harbour light buoy DE18	1020.8
Summerside Harbour Wharf Light	1020
Summerside Marina	1022.5
Summerside Outer range	1018.1, 1018.2
Summerside range	1021, 1022
Surette's Island Breakwater	294.6
Swallowtail	33
Swift Point	116
Swims Point	323.5
Sydney Bar	778
Sydney Cautionary light buoy SSA	786.1
Sydney Harbour South Arm light buoy S21	788
Sydney Northwest Bar light buoy SD2	778.5
Sydney range	782, 783
Sydney South Arm range	784, 785
Sylvin Ledge light buoy T7	286.5

T	NO.
Tabusintac Bay light buoy TA34	1238.5
Tabusintac Bay light buoy TA37	1238.6
Tabusintac Bay light buoy TA39	1238.65
Tabusintac Bay light buoy TA41	1238.66
Tabusintac Gully light buoy TA23	1238.4
Tabusintac Gully light buoy TA47	1240.22
Tabusintac light buoy TA1	1237.99
Tabusintac light buoy TA2	1238
Tabusintac light buoy TA2/2	1238.05
Tabusintac light buoy TA5	1239.12
Tabusintac light buoy TA6	1238.13
Tabusintac light buoy TA10	1238.17
Tabusintac light buoy TA13	1238.21
Tabusintac light buoy TA15	1238.23
Tabusintac light buoy TA16	1238.24
Tabusintac light buoy TA19	1238.27
Tabusintac light buoy TA20	1238.28
Tabusintac light buoy TA21	1238.29
Tabusintac light buoy TA22/2	1238.31
Tabusintac light buoy TA22/4	1238.32
Tabusintac light buoy TA26/2	1238.45
Tabusintac South Gully Approach light buoy TA4	1238.1
Tabusintac South Gully Approach light buoy TA9	1238.16
Tabusintac South Gully Approach light buoy TA12	1238.2
Tabusintac South Gully light buoy TA18	1238.26
Tabusintac South Gully light buoy TA22	1238.3
Tangier Harbour light and whistle buoy YJ	587
Tanner Pass light and whistle buoy EA51	445
Tennant Point light buoy AD56	498.2
Terence Bay	498
Terence Bay light and bell buoy AD	497

ATLANTIC - List of Lights, Buoys and Fog Signals

INDEX

T	NO.
Terence Bay Wharf	499
Terminal des croisières	1666.05
Tête-à-la-Baleine Centre range	1555, 1556
Tête-à-la-Baleine Inner range	1553, 1554
Tête-à-la-Baleine range	1557, 1558
Tête-à-la-Baleine Wharf	1554.3
Tétreaultville light buoy M163	2355
Tétreaultville light buoy M165	2355.5
Tétreaultville light buoy M167	2358
The Bluff East Cardinal light buoy XV B	1119.1
The Dune East Cardinal light buoy XVA	1119.2
The Falls	315.2
The Lump light buoy M3	1170.7
The Lump light buoy M5	1172
The Lump light buoy M6	1172.5
The Lump light buoy M7	1172.51
The Lump light buoy M8	1172.6
The Nubble North Cardinal light buoy SNC	350.5
The Point Breakwater	849.4
The Raquette light buoy V2	205
The Salvages	348
The Sisters South Cardinal light and bell buoy KB	148
The Sluice East	282
The Sluice West	281
The Swashway light buoy M10	1173
The Swashway light buoy M12	1173.01
The Willows light buoy M37	1199
Thorn Shoal light and bell buoy YT5	572
Three Fathom Harbour light buoy HX7	563.04
Three Fathom Harbour light buoy HX8	563.05
Three Top Island	657
Thrumcap light and bell buoy HN6	520
Thrumcap Rock light buoy HE3	503.5
Thrumcap Spit light buoy NH12	956.2
Tidnish River Entrance light buoy XA2	1085
Tignish Inner light buoy JX5	1084.52
Tignish Inner light buoy JX7	1084.53
Tignish Inner light buoy JX9	1084.54
Tinker Shoal light and bell buoy XK3	10
Tiverton	217
Tiverton Breakwater	217.5
Tom Cod light buoy TT2	635.5
Toney River East	919.1
Toney River light buoy SU1	919.6
Toney River Wharf	919.7
Tongue Shoal	67
Torbay French Rock light buoy TH2	646.2
Torbay Ledges light buoy TH3	646.3
Torbay Ledges light buoy TH4	646.4
Torbay light and bell buoy TH	646.1
Tormentine Reefs light and bell buoy X5	1089
Town of Port-Cartier East Light	1677.2
Town of Port-Cartier West Light	1677
Tracadie Gully light buoy TE49	1242.4
Tracadie light buoy TE34	1241.6
Tracy light buoy M1	2273
Tracy light buoy M2	2273.5
Traverse Cap-Santé light buoy Q53	1989.6
Traverse Cap-Santé light buoy Q55	1990.6
Traverse Cap-Santé range	1995, 1996
Traverse Contrecoeur range	2312, 2313
Traverse de Batiscan Curve light buoy D53	2038.6
Traverse de Batiscan Curve light buoy D54	2039
Traverse de Batiscan Curve light buoy D56	2039.5
Traverse de Batiscan range	2042, 2042.1, 2043, 2043.1
Traverse de Bécancour light buoy C36	2076.8
Traverse de Bécancour Upstream range	2075, 2076
Traverse de Contrecoeur light buoy M51	2313.1
Traverse de l'Île aux Vaches range	2344, 2345, 2345.1

T	NO.
Traverse de Longue-Pointe range	2366, 2367
Traverse de Nicolet range	2117, 2118
Traverse de Saint-Antoine range	1976.1, 1977
Traverse de Saint-Roch light buoy H68	1867
Traverse de Saint-Roch light buoy H79	1870
Traverse Nord light buoy K111	1906
Traverse Nord light buoy K115	1909
Traverse Verchères range	2317, 2318
Trinity Ledge bifurcation light buoy NP	245
Trois-Pistoles light buoy HR2	1756.2
Trois-Pistoles light buoy HR3	1756.14
Trois-Pistoles range	1756, 1756.1
Trois-Rivières Harbour light buoy C63	2104.2
Trois-Rivières light buoy C77	2109.6
Tryon Shoals light and bell buoy N14	1014
Tuffin Island light and bell buoy XA4	606.5
Tuffin Island light buoy XA6	606.3
Tusket River	294
Tusket Wedge	294.3
Two Hour Rock	57.2

U	NO.
Upper Port La Tour	343

V	NO.
Val Comeau Cautionary Light	1239.85
Val-Comeau Wharf	1239.8
Varenes light buoy M123	2333.5
Varenes light buoy M133	2338
Verchères light buoy M87	2327.4
Verchères Village range	2319, 2320
Victoria Beach light buoy J41	122.4
Victoria Harbour Fairway light buoy NX	1009.11
Victoria Harbour light buoy NX5	1009.13
Victoria Harbour light buoy NX9	1009.17
Victoria Harbour light buoy NX11	1011.1
Victoria Harbour light buoy NX12	1009.2
Victoria Harbour light buoy NX17	1011.14
Victoria Harbour light buoy NX17/3	1011.145
Victoria Harbour light buoy NX18	1011.15
Victoria Harbour light buoy NX18/2	1011.155
Victoria Harbour light buoy NX19	1011.175
Victoria Harbour light buoy NX19/5	1011.18
Victoria Harbour light buoy NX20	1011.19
Victoria Harbour light buoy NX21	1011.21
Victoria Harbour light buoy NX22	1011.22
Victoria Harbour Wharf light	1008.2
Voglers Cove West Direction	416.5

W	NO.
Wallace Harbour light buoy UH	921.3
Wallace Harbour light buoy UH16	923.5
Wallace Harbour Sector	924
Wallace Ledge light and bell buoy XA2	7.5
Wallace Wharf	925.1
Walsh Point Fog Signal	662.5
Warren Cove range	996, 997
Watt Point light buoy XU14	596
Webber Shoal light buoy TH7	646.7
Wellesley Rock light buoy H46	562
Wesses Ledge light buoy JS70	333.5
West Arichat Wharf	706
West Bay of Fundy ODAS light buoy 4400490	28.5

ATLANTIC - List of Lights, Buoys and Fog Signals

INDEX

W	NO.
West Berlin light buoy UJ	412.2
West Dover Light	488
West Dublin light buoy TS65	424.1
West Dublin light buoy TS70	424.7
Western Bar Island South light buoy TA3	293.6
Western Head	405
Western Head light and bell buoy KT1	96
Western Shore Breakwater	454.5
Western Shore Inner	454.51
West Green Harbour Outer light buoy KP56	368.02
Westhaver Island	451
Westhaver Island light buoy M67	450.8
West Head Breakwater	319.5
West Head Breakwater East	319.4
West Head, Cape Sable Island	320
West Head light and bell buoy MD53	468
West Ironbound Island	432
West Ironbound light and bell buoy T52	432.2
West Point	1029
West Point light and whistle buoy D8	1030
West Point light buoy DM1	1027.7
West Point light buoy DM2	1027.8
West Point Wharf	1028.2
Westport	228
West Quaco	150
West Quoddy Head (U.S.)	38
West River light buoy CH4	1005.04
West River light buoy CH5	1005.05
West River light buoy CH8	1005.08
West River light buoy CH9	1005.09
West River light buoy CH12	1005.12
West River light buoy CH13	1005.13
West River light buoy CH16	1005.16
West Rocks Dequen	1674
Whale Cove Wharf	215
Wheeler Bar light buoy NH3	953.5
Whipple Point	2399
Whitehaven Harbour light buoy PU15	656.6
Whitehead Harbour	24
Whitehead Island	295
White Head Island	659
White Head Ledge light buoy XM3	21
Whitehead light and whistle buoy PU	660
White Horse Islet	15
White Island light and bell buoy VV1	608
White Island light buoy AY53	489.5
White Knoll Ledge light buoy JS55	329
White Point Breakwater	853.1
White Point Ledges South Cardinal light and whistle buoy PQ	661.2
White Point light and whistle buoy KB1	852.6
White Point Rock light buoy UQ52	404
White Rock light buoy XU10	595
Whitlocks Mill (U.S.)	61
Whycocomagh	831
Willow Cove Entrance light buoy UT52	396.1
Willow Cove Entrance light buoy UT53	396.2
Willow Cove Entrance light buoy UT54	396.3
Willow Cove light buoy UT	398
Wilson Island North light buoy TE2	294.551
Wilson's Beach Wharf	43
Wobamkek Beach light buoy US57	396.5
Wood Islands	976
Wood Islands Harbour East Breakwater	975.1
Wood Islands Harbour Entrance light buoy NS2	972.5
Wood Islands Harbour West Breakwater	975
Woods Harbour	312
Wright Bank light buoy M64	1216
Wright Bank light buoy M66	1216.5
Wright Bank light buoy M68	1217

W	NO.
Wright Bank West light buoy M69	1220
Wrights Cove light buoy HY2	561
Wrights Point light buoy H42	559

Y	NO.
Yamachiche Bend	2134.8
Yamachiche light buoy S58	2135
Yamachiche range	2137.2, 2137.21, 2137.3
Yarmouth Main Channel light buoy Y24	265
Yarmouth South Channel light buoy Y26	266
Young Wharf	1319
Young Wharf West	1319.1

ATLANTIC - List of Lights, Buoys and Fog Signals

INDEX OF LIGHT BUOY BY DESIGNATORS

#	NO.
44137	664.7
44138	664.8
44139	664.5
44150	326.5
4400488	709.55
4400489	687.35
4400490	28.5

A	NO.
A2	813.5
A3	814
A4	815.3
A6	297.6
A9	816
A11	817
A13	818
A14	818.5
A16	819
A17	822
A19	823
A22	828
A25	829
A27	829.1
A28	829.2
A29	829.3
AA1	1408
AA3	296.3
AA50	502
AA51	501.6
AA52	501.7
AA53	501.5
AA54	501.3
AA55	501.2
AA57	501.1
AAA	501.4
AAB	499.9
AB1	1370
AC1	296.2
AD	497
AD2	1381
AD4	1380
AD56	498.2
AF-1	1404
AG1	1377
AG2	1378
AIGLO	2311
AM2	116.5
AM3	118
AM52	496
AM62	494
AM64	494.01
AN1	1388.2
AN3	1388.4
AN4	1388.5
AP1	118.3
AP2	1373
AT	490
AT50	491
AT60	488.5
AY53	489.5

B	NO.
BAIE1	2271.9
BAIE2	2271.91
BAIE3	2271.92
BAL	1891.25
BASQE	1662

B	NO.
BASQO	1663.5
BEAUJ	1879.5
BR2	1413.1
BRA	1528.8

C	NO.
C	306
C1	320.01
C1	983.4
C2	321
C2	686.7
C2	984
C2	2054
C3	2054.1
C4	989
C4	2055
C5	319.3
C5	990
C7	687.2
C7	993.5
C7	2056
C8	319
C8	687.3
C8	998
C9	317
C9	998.5
C10	318.01
C10	687.4
C10	1531.5
C11	687.5
C12	999
C12	1531.7
C13	687.7
C13	999.2
C13	2057
C14	687.8
C14	999.5
C14	2057.5
C15	1001
C15	2058
C16	688
C17	688.1
C17	2059
C18	688.2
C18	1003
C18	2060
C19	2061
C20	688.4
C20	2065
C21	688.5
C21	2066
C23	2069
C26	695
C27	2069.7
C28	699
C28	2069.8
C30	2070
C33	2071
C34	2072
C36	2076.8
C39	2077
C41	2078
C43	2079
C45	2082
C46	2081.5
C47	2083
C48	2084.7
C49	2085

ATLANTIC - List of Lights, Buoys and Fog Signals

INDEX OF LIGHT BUOY BY DESIGNATORS

C	NO.
C52	2093.3
C53	2094
C61	2099
C63	2104.2
C64	1563.5
C65	2104.6
C67	2106
C70	2108
C71	2109
C72	2109.1
C77	2109.6
C80	1582
C84	1584.5
CA	1561.67
CA1	322.1
CA2	322
CA5	323.07
CALR	1752
CB	1561.68
CB2	1529
CB3	1485.45
CB5	1485.49
CB6	1485.495
CB7	1485.51
CB8	1485.52
CB9	1485.53
CB12	1485.56
CB13	1485.57
CB16	1485.6
CB17	1485.61
CB18	1485.62
CB19	1485.63
CB20	1485.64
CB21	1485.65
CB22	1485.66
CB23	1485.67
CB24	1486.51
CB25	1486.52
CB26	1486.53
CB27	1486.54
CB28	1486.55
CB29	1486.56
CB30	1486.57
CB31	1486.58
CB32	1486.59
CBJ	1886.5
CC	1561.69
CC3	322.07
CF	686.5
CGB	686.8
CH3	1005.03
CH4	709
CH4	1005.04
CH5	1005.05
CH8	1005.08
CH9	1005.09
CH12	1005.12
CH13	1005.13
CH16	1005.16
CJ	710
CJ1	711
CJ2	712
CJ5	716
CJ5	1568.5
CJ6	716.1
CJ9	717
CJ18	720
CJB	983.5
CK1	1574.3

C	NO.
CK2	704.85
CK8	704.855
CL1	1641.3
CL3	1641.7
CL4	696.5
CLORI	1641
CM1	704.86
CM2	704.861
CM5	704.864
CM5	1586
CM10	1594
CM12	1595
CM16	1598.5
CM17	1598
CM28	1603
CN2	704.9
CN2	1575.8
CN5	704.93
CN6	704.94
CN8	1576.2
CNR	2190
CQ2	683.1
CQ5	684.02
CS1	687.1
CS2	1561.7
CS4	1561.74
CS6	1561.76
CT7	1545.5
CT11	1547.5
CU2	1539.48
CU27	1539.9
CU35	1542.48
CUS2	1540
CUS3	1541
CUS4	1542
CUS5	1542.05
CUS7	1542.051
CUS9	1542.052
CUS10	1542.053
CUS11	1542.054
CUS13	1542.055
CUS14	1542.056
CUS15	1542.057
CUS17	1542.058
CUS19	1542.059
CV1	669
CX2	1531.8
CX4	1531.9
CY	689.1
CY9	1528.6
CY10	1528.7

D	NO.
D	304
D1	304.1
D1	836.1
D2	305
D3	305.5
D4	1662.3
D4	2014
D5	311.5
D6	311.6
D6	1663
D7	1662.5
D8	1030
D9	2017
D11	1661
D12	2017.5

ATLANTIC - List of Lights, Buoys and Fog Signals

INDEX OF LIGHT BUOY BY DESIGNATORS

D	NO.
D15	1670.4
D15	2018
D18	2018.5
D20	1673
D22	2021
D23	2020.5
D24	2022
D25	2022.5
D29	2029
D30	2029.5
D31	2030
D32	2031
D35	2032
D36	2033
D37	2034
D38	2035
D40	2036
D41	2037
D42	2037.5
D49	2038
D52	2038.4
D53	2038.6
D54	2039
D56	2039.5
D59	2040
D60	2040.5
D62	2043.6
D63	2044
D67	2045
D68	2046
D71	2047
D74	2047.5
D82	2048
D83	2049.4
D87	2052
D88	2052.5
D90	2053.5
DA2	837
DA51	473
DA53	474
DA56	484
DA58	480.2
DAME	1922
DANAM	2204.61
DAN-C	2204.62
DAN-E	2204.63
DAN-W	2204.64
DAN-X	2204.6
DAN-Y	2204.59
DE	1018.3
DE1	1018.4
DE3	1018.5
DE4	1018.6
DE6	1019
DE7	1019.1
DE8	1020.1
DE10	1020.2
DE11	1020.3
DE12	1020.35
DE14	1020.4
DE16	1020.7
DE18	1020.8
DF	476
DG2	1024.5
DH	1023
DH2	1023.1
DH5	1023.7
DH6	1023.2
DH8	1023.3

D	NO.
DH9	1023.4
DH10	1023.5
DH16	1023.52
DJ	1027.45
DJ15	1027.425
DJ16	1027.42
DJ30	1027.43
DM1	1027.7
DM2	1027.8
DN2	1027.6
DOUA1	2397.2
DOUA2	2397.4
DOUA3	2397.7
DOUAN	2271.6
DP	1032.05
DP3	1032.1
DP6	1032.2
DP51	477.2
DP54	477.4
DPA	1032.45
DPB	1032.35
DPC	1032.55
DS	1037
DV52	480.1
DY52	479
DY54	479.01

E	NO.
E	271
E3	271.3
E3	835.8
E8	271.8
E9	271.9
E11	272.11
E13/5	272.135
E18	272.18
E45	2197
E50	434
E52	436
E57	437
E64	439
E66	439.8
E75	139.75
E77	441
E86	141.3
E87	2208
E88	2207
E223	2243
E224	2244.5
E225	2246
E257	2254
E429	2258.2
E433	2257.3
E440	2258.31
E443	2258.1
E445	2258.35
E448	2258.4
E514	2263
E544	2270.2
E549	2270.5
E558	2271.7
EA	137.7
EA	1267
EA1	272.23
EA5	1269.2
EA6	1269.4
EA7	1270
EA8	1270.2

ATLANTIC - List of Lights, Buoys and Fog Signals

INDEX OF LIGHT BUOY BY DESIGNATORS

E	NO.
EA9	1271
EA16	1272
EA17	2258.91
EA19	2258.92
EA20	1273
EA21	1263.2
EA22	2258.93
EA23	2258.94
EA24	1264
EA30	1264.1
EA31	1272.26
EA36	1272.1
EA37	1272.29
EA39	1272.3
EA40	1272.12
EA51	445
EAA	1272.14
EAB	139
EAB	1272.13
EAE	1266
EB	1265
EC1	1273.1
EC4	1273.15
ED1	1273.4
EDA	442
EF	435.5
EG	1276.2
EG5	1282
EG8	1282.5
EG11	1284
EG12	1285.5
EG14	1286
EG17	1286.6
EG18	1286.8
EG21	1289
EG24	1290
EG25	1291
EJ3	1293
EJ5	1295.3
EJ7	1295.4
EJ10	1298
EJ11	1299
EJ14	1300
EM2	1306.3
EM3	1306.5
EM4	1306.2
EM5	1306.6
EM7	1307
EM8	1308
EM10	1308.5
EM12	1310.5
EM17	1311.5
EM18	1312
EM20	1313
EM23	1317
EM25	1315
EM28	1318
EM31	1318.2
EM34	1318.6
EM42	1320
EM55	437.5
EN	1322.5
EN1	138
EN3	1320.5
EN4	1320.51
EN5	1320.61
EN6	1320.6
EN7	1320.611
EN8	1320.62

E	NO.
EN9	1321.5
EN10	1321.6
ENA	1322.2
EP	1330.45
EP15	1330.55
EP25	1330.6
EP28	1330.7
EP29	1330.8
EP33	1332.35
EP50	1335.55
EP65	1336.8
ES2	1339.5
ET2	1340.05
EX2	1362
EX3	1362.1
EX4	1343.2
EX6	1343.3
EX8	1343.4
EX9	1345.6

F	NO.
FORT	2261.6

H	NO.
H1	512.5
H1	1494.98
H2	1494.97
H3	1494.96
H4	516
H6	517
H7	519
H8	518
H9	523
H11	523.1
H12	524
H14	526
H15	525.2
H17	527.5
H19	529
H22	535
H39	557
H41	1731
H42	559
H45	561.5
H46	562
H47	1749
H48	562.3
H52	1769
H56	1825
H58	1825.5
H63	1831
H68	1867
H72	1869
H79	1870
H83	1871
H89	1873
H93	1874
H98	1878.3
H121	1891.6
H131	1922.5
HA	510
HA1	224
HA1	1685.1
HA2	226
HA2	504.01
HA2	1685.2
HA4	222

ATLANTIC - List of Lights, Buoys and Fog Signals

INDEX OF LIGHT BUOY BY DESIGNATORS

H	NO.
HAC	525
HB	509.5
HC	514
HC1	1824.23
HC2	239
HC2	1824.33
HC3	239.3
HC3	1824.24
HC4	239.4
HD3	509
HD5	512
HD8	1420
HD9	1419.8
HE	237
HE2	503
HE3	503.5
HE6	503.52
HE7	503.03
HE10	503.05
HE13	506.6
HE16	503.1
HE17	503.11
HE19	511
HFMOR	1841
HH2	565
HH8	565.04
HH9	565.05
HJ1	232.1
HJ2	564
HJ2/2	564.22
HK	517.5
HK3	234.3
HK17	526.6
HKB	524.3
HKC	526.5
HKD	526.7
HM1	521
HM2	1890.5
HM4	521.3
HM4	1890.48
HM5	1890.47
HM6	1890.46
HM8	1890.45
HM10	1890.44
HM11	1890.43
HM13	1890.42
HN6	520
HN7	519.5
HNWC	515
HP	546
HP2/2	544
HP3	546.5
HP8	1891.4
HP11	547.2
HP13	549
HP15	550
HP16	551
HP17	552
HP21	534
HP22	533
HQ1	532
HQ2	531
HQD	532.5
HR2	505.1
HR2	1756.2
HR3	1756.14
HR4	505.2
HR5	505.3
HS	508

H	NO.
HS2	508.2
HS2/2	508.22
HS4	508.4
HS4/2	508.42
HS6	504
HS12	504.5
HS13	504.7
HS19	505.8
HS20	505.81
HS22	505.82
HS24	505.83
HSA	504.02
HSE	508.44
HT2	536
HT2	1732
HT3	1732.2
HT10	1732.4
HT11	1732.3
HU1	540.1
HV1	1763
HV2	1763.1
HV3	1763.15
HV4	1763.2
HV5	1763.25
HV6	1763.3
HV7	1763.35
HV8	1763.4
HV9	1763.45
HV10	1763.5
HV12	1763.6
HX	563
HX2	563.2
HX7	563.04
HX8	563.05
HY2	561
HY6	560
HYC	560.6

I	NO.
ILIEV	1830
IML-4	1707.9
IML-6	1037.6
IML-7	1656
IML-10	1477.5
IML-11	1512.9
IML-12	1500.5
IML-13	1523.5
IML-14	1512.6
IML-15	1512.4
IML-16	1500.3
ISH	2377.8
ISO	2280

J	NO.
J	145
J	338
J1	101
J3	101.3
J5	101.35
J7	101.4
J9	102
J10	763
J12	102.3
J12	751
J14	112
J18	102.18
J19	102.19

ATLANTIC - List of Lights, Buoys and Fog Signals

INDEX OF LIGHT BUOY BY DESIGNATORS

J	NO.
J25	120.5
J38	122.1
J41	122.4
J48	124.5
JA	347
JA	1038.5
JA1	98
JA2	769
JA6	768.5
JA56	346
JB	145.4
JC	111
JC	1040.05
JC4	103
JC5	105
JC8	105.8
JC9	106
JC10	106.1
JC15	108
JC16	108.16
JC20	110
JD	100.2
JD	1043.1
JD5	1044.1
JD6	1044.2
JD8	1044.3
JD9	1044.4
JD9.5	1046.04
JD10	1044.5
JD11.5	1046.05
JD12	1046.06
JD13	1046.1
JD16	1046.15
JD18	1046.2
JD21	1046.3
JD23	1046.4
JE	1046.81
JE2	114.5
JE6	1047.01
JE7	1047.15
JE7/1	1047.011
JE8	1047.02
JE8/2	1047.021
JE9	1047.028
JE10	1047.03
JE12	1047.04
JE14	1047.051
JE15	1047.1
JE16	1047.2
JE17	1047.06
JH	1047.51
JH1	1049.11
JH2	1049.121
JH3	1049.131
JH4	1049.14
JH5	1049.09
JH6	1049.1
JH7	1049.15
JH8	1049.16
JH9	1049.2
JH10	1049.21
JH11	1049.211
JH12	1049.22
JH16	1049.4
JH19	1049.24
JH21	1049.6
JH22	1049.26
JH26	1049.27
JH29	1049.275

J	NO.
JH30	1049.28
JJ	340.01
JJ	1050.05
JJ2	765.7
JJ3	764
JJ3	1050.1
JJ4	1050.12
JJ5	1050.13
JJ6	765
JJ6	1050.2
JJ7	1050.3
JJ8	1050.5
JJ9	1050.9
JJ10	764.4
JJ10	1050.91
JJ11	764.5
JJ51	339
JJ56	340.03
JJ57	340.04
JK	1054
JK1	116.3
JK3	1054.1
JK4	1054.11
JK7	1054.3
JK9	1054.4
JK12	1054.6
JK13	1054.9
JM	1058
JM2	762
JM6	1060.45
JM7	1060.1
JM11	1060.15
JM20	1060.4
JM25	1060.5
JMA	1060.3
JN	119.5
JN	340
JN	1060.2
JN1	1060.55
JN3	1060.57
JN4	1060.6
JN15	1060.8
JN17	1060.9
JN51	346.01
JN53	342
JP	123
JP	1065.05
JP1	1065.1
JP4	1065.3
JP9	1065.6
JPA	1065.2
JQ	330
JQ52	331.44
JS	1071.35
JS2	1071.39
JS3	1071.41
JS4	1071.42
JS5	1071.45
JS7	1071.5
JS8	1071.52
JS12	1071.89
JS13	1071.9
JS14	1071.95
JS21	1071.96
JS22	1071.961
JS23	1071.962
JS24	1071.963
JS27	1071.977
JS32	1071.98

ATLANTIC - List of Lights, Buoys and Fog Signals

INDEX OF LIGHT BUOY BY DESIGNATORS

J	NO.
JS33	1071.99
JS39	1072.1
JS40	1072.59
JS42	1072.4
JS43	1072.5
JS44	1072.6
JS53	328
JS55	329
JS56	337
JS59	331
JS61	331.6
JS70	333.5
JS76	334
JT	754
JT1	755
JT4	1071.1
JT11	760
JTA	756.5
JTB	759
JU3	1069.5
JU4	758.5
JU5	1069.65
JU6	1069.66
JU7	1069.7
JU8	1069.8
JU9	1069.9
JU50	329.6
JV	1075.05
JV4	1075.2
JV5	1075.3
JV6	1075.33
JV7	1075.34
JV8	1075.32
JV9	1075.4
JV10	1075.5
JV12	1075.7
JV15	1075.6
JV17	1075.805
JX3	752
JX5	1084.52
JX7	1084.53
JX9	1084.54
JX10	752.7

K	NO.
K82	1892.1
K83	1892.2
K87	1892.6
K91	1893.5
K92	1893.6
K95	1895
K96	1894
K99	1895.8
K100	1895.9
K101	1895.91
K103	1896
K104	1897
K107	1904
K108	1905
K111	1906
K112	1908
K115	1909
K116	1910
K119	1911
K120	1912
K123	1913.4
K124	1912.5
K127	1914
K128	1915
K131	1916
K132	1917
K135	1917.3
K136	1917.2
K140	1923.2
K141	1923.3
K143	1923.4
K145	1923.7
K147	1925
K149	1925.4
K154	1925.52
K155	1925.8
K156	1926
K159	1928
K160	1929
K163	1930
K164	1929.3
K165	1931.5
K168	1953
KA	81.2
KA	856
KA2	78
KA6	857.2
KA9	857.3
KA12	1677.6
KA13	1677.4
KA51	386.01
KB	148
KB1	852.6
KC	386
KC	852
KC1	851.3
KC1	1716.5
KC3	1716.8
KC53	384.5
KD	850
KD1	850.1
KD6	1713.5
KD7	1715.5
KD14	1717
KE	383.1
KE2	1736.8
KE3	1736.5
KE4	1736.6
KE52	382.01

K	NO.
K1	86
K3	88
K4	846
K14	1692
K15	151
K19	156
K20	2390
K21	2390.2
K29	2390.4
K30	1718
K32	1726
K33	2390.5
K38	1736
K48	1747
K51	1766.8
K54	1774.3
K55	1768
K56	1772
K58	1771
K59	1823.8
K60	1834.5
K64	1843
K65	1857

ATLANTIC - List of Lights, Buoys and Fog Signals

INDEX OF LIGHT BUOY BY DESIGNATORS

K	NO.
KEA	82
KEA	383.5
KF	848.5
KH	849
KH2	849.3
KJ1	87
KJ2	1757
KJ4	1757.1
KK51	369
KK57	369.04
KK61	371
KK64	371.02
KK69	372
KK72	372.03
KM	848
KM3	848.6
KM4	848.7
KM6	847.3
KN	91
KN	845.5
KP	368
KP2	845.1
KP2	1953.5
KP7	845.3
KP8	845.4
KP56	368.02
KPA	367.7
KPP	1843.5
KQ2	774.4
KQ7	774.5
KS	94
KS	366.1
KS53	366.35
KS54	366.05
KS55	366.06
KS56	366.02
KS57	366.01
KS58	366.04
KS59	366.03
KS61	366.8
KSA	357.8
KT1	96
KV	771
KV1	771.5
KV2	771.01
KV5	771.04
KV6	771.05
KW	149
KX	155.5

L	NO.
LAC	2123.5
Lano B	2277
Lebel	2308.4
LGLB	2368
LIMITE D	1929.2
LIMITE F	1929.1
LN3	823.1
LN4	823.2
LN5	823.3
LN6	823.4
LN7	823.5
LN8	823.6
LN9	823.7

M	NO.
M	449.4
M1	2273
M2	225
M2	1170
M2	2273.5
M3	1170.7
M3	2273.6
M4	220
M4	1171
M4	2273.7
M5	1172
M6	1172.5
M7	1172.51
M8	1172.6
M8	2278.7
M9	2279
M10	1173
M11	2280.5
M12	1173.01
M13	2280.7
M14	1173.5
M15	1173.71
M15/1	1173.72
M15/3	1173.8
M16	1173.81
M16	2281
M17	1179
M17	2281.5
M18	1179.5
M19	1180.5
M19	2284
M20	2285
M21	1181
M21/3	1181.5
M22	1182
M22/2	1182.5
M23	2286.5
M24	1184.5
M26	1186
M26	2287
M28	1188
M29	2293.5
M30	1189.2
M31	1195
M32	2294.2
M33	1195.5
M33	2294.4
M34	1198
M35	1198.3
M36	1198.6
M37	1199
M38	2294.6
M39	1202
M40	1203
M41	2294.8
M44	1203.1
M45	2295
M46	1206
M46	2295.2
M49	2313.05
M51	1209
M51	2313.1
M52	447
M52	2314
M53	1210
M54	448
M54	2320.5
M55	448.5
M55	1211

ATLANTIC - List of Lights, Buoys and Fog Signals

INDEX OF LIGHT BUOY BY DESIGNATORS

M	NO.
M56	1212
M57	1213
M57	2321
M59	1214
M60	449.5
M61	450
M61	1215
M62	1215.2
M64	1216
M66	1216.5
M67	450.8
M67	1217.5
M68	1217
M69	1220
M71	1222
M72	452.5
M73	1223
M75	1224
M76	2322
M77	2323
M78	2323.5
M79	2324
M82	2325
M84	2325.2
M87	2327.4
M88	2327.5
M89	2328
M103	2329
M104	2329.2
M116	2331.5
M117	2332
M118	2333
M119	2333.3
M122	2333.4
M123	2333.5
M124	2334
M129	2337
M130	2337.3
M132	2337.7
M133	2338
M138	2338.5
M139	2339.2
M140	2339.4
M143	2343
M144	2343.2
M151	2349
M156	2349.5
M157	2352
M161	2354
M163	2355
M165	2355.5
M166	2356
M167	2358
M171	2365
M175	2365.4
M177	2365.9
M187	2369.5
M189	2377
M191	2378
M192	2379
M195	2381
M199	2383
M201	2384
MA	213
MA	466
MA54	475
MA55	457
MA57	455
MATAN	1702

M	NO.
MB1	1552.5
MC52	470
MC55	452.7
MC59	454.7
MC66	454.6
MC70	454.55
MCA	454.65
MD53	468
MD55	464
ME	449.25
ME	1173.91
ME3	1174.5
ME4	1174
ME8	1175
MEB	2354.5
MENIER	1516
MH2	1236.6
MH3	1236.5
MH6	1236.3
MH11	1236
MH26	1235.9
MH31	1232
MHC	1179.1
MJ	1235
MJ2	1234.4
MJ6	1234
MK	1233
MK52	459
MK53	457.2
MK58	457.4
MLS 45138	1654
MM	165
MN25	1169.1
MN28	1169.2
MN51	460
MP1	2272.6
MP22	1190
MQ2	1194
MQ27	2313.5
MQ32	2313.4
MS1	1192
MS9	1193
MS9	2296.2
MS20	2297
MS29	2298
MS39	2299.6
MS43	2301.6
MS56	454.2
MS57	454.4
MT1	2365.51
MT3	2365.53
MT31	2365.65
MT40	2365.69
MT59	2365.73
MT60	2365.75
MT66	2365.1
MT68	2365.3
MT69	2365.83
MT79	2370
MT81	2371
MT85	2374
MTGNY	1890.6
MU53	454.63
MU57	454.62
MV6	2309
MV28	2311.2

ATLANTIC - List of Lights, Buoys and Fog Signals

INDEX OF LIGHT BUOY BY DESIGNATORS

N	NO.
N	325
N2	307.02
N6	273
N8	977
N9	251.5
N14	745
N14	1014
N16	742
N18	738
NA	946
NA2	326
NA4	326.02
NAC	324
NC1	948.05
NC2	746
NC3	746.1
NC4	746.2
NC5	948.09
NC6	948.1
NC8	948.2
NC9	948.22
NC24	747.3
ND	294.7
ND4	303
NDN	942
NE	948.5
NE2	285.2
NE2	948.6
NE5	950.1
NE7	950.12
NE9	950.15
NE10	950.2
NEWPO	1388
NF	306.002
NF16	306.016
NF23	306.023
NH	741
NH	952.5
NH3	741.01
NH3	953.5
NH4	741.03
NH4	953.4
NH8	741.04
NH9	953.7
NH10	741.05
NH10	954
NH12	956.2
NH14	956.15
NH15	956.3
NH18	956.4
NH22	957.3
NH23	957.4
NH27	957.41
NH30	957.5
NH38	957.7
NH43	957.8
NH45	957.9
NHA	739
NJ2	951.6
NJ3	951.7
NJ7	951.75
NJ14	951.8
NJ15	951.85
NJ18	951.9
NJ23	951.91
NJ25	951.95
NJ30	952
NK	290.2
NM	251

N	NO.
NM	736
NM	961
NM3	963
NM6	963.5
NM6/2	964.1
NM7	963.6
NM8	966
NM11	966.5
NM12	966.6
NM13	968
NM14	968.1
NM15	969
NM16	968.3
NM24	969.7
NM30	969.8
NM33	969.9
NN	970.4
NN5	737.05
NOIX	2258.72
NP	245
NP	958.5
NP2	735
NQ1	256
NQ1	723
NQ3	727
NQ12	733
NR10	712.09
NS1	724
NS2	972.5
NS4	283.2
NS8	274.8
NS9	274.9
NS11	276
NS17	277
NS17/1	274.14
NSA	274.2
NSB	274.4
NSC	288
NSE	274.22
NSH	275
NT1	728.5
NT2	252
NT12	730.5
NU	246
NV	242
NV4	980.5
NX	1009.11
NX4	1009.12
NX5	1009.13
NX9	1009.17
NX11	1011.1
NX12	1009.2
NX17	1011.14
NX17/3	1011.145
NX18	1011.15
NX18/2	1011.155
NX19	1011.175
NX19/5	1011.18
NX20	1011.19
NX21	1011.21
NX22	1011.22
NY2	951.5

P	NO.
P	664.1
P1	302.5
P5	300
PAT	2348.1

ATLANTIC - List of Lights, Buoys and Fog Signals

INDEX OF LIGHT BUOY BY DESIGNATORS

P	NO.
PATB	2349.1
PATC	2349.2
PATD	2349.3
PATE	2349.4
PATG	2350.5
PB	301.5
PC	682
PC1	2200
PC2	681
PC2	2205
PC5	680.5
PC6	680.2
PC14	675.1
PJ2	669.5
PJ3	669.8
PJ6	670.5
PJ12	671
PK	666.8
PK2	667.015
PK7	670
PM9	1517
PM11	1518
PNF	2182.52
PP7	664.03
PP11	664.032
PP15	664.034
PP22	664.035
PP25	664.037
PP26	664.038
PP29	664.039
PQ	661.2
PQ4	662
PQ6	662.2
PQ11	662.9
PQ12	662.91
PQ15	662.94
PRIV	1375.5
PRIV	1375.6
PRIV	1375.7
PRIV	1375.8
PRIV	1408.5
PRIV	1418.1
PRIV	1418.2
PRIV	1418.3
PRIV	1418.6
PRIV	1418.7
PRIV	1418.8
PRIV	1782.5
PRIV	1823.57
PRIV	1923.21
PRIV	1923.22
PRIV	1923.23
PRIV	1923.24
PSH	2378.5
PTCAR	1680
PU	660
PU1	658
PU5	657.5
PU15	656.6

Q	NO.
Q	1131
Q1	797
Q2	797.5
Q3	798
Q3	1132
Q4	801
Q4	1959

Q	NO.
Q5	801.5
Q5	1133.1
Q6	802
Q6	1960
Q7	802.1
Q7	1961
Q8	802.2
Q10	804.8
Q10	1133.6
Q11	805
Q11	1134
Q11	1961.2
Q12	805.8
Q14	806
Q15	807
Q16	1966.5
Q18	1135
Q18	1966.8
Q19	1967
Q20	811.1
Q20	1968
Q21	811.2
Q22	1136
Q22	1969
Q23	1970
Q24	1136.1
Q25	1144
Q27	1970.5
Q28	1144.5
Q31	1972
Q32	1147
Q32	1973
Q34	1147.5
Q34	1974.5
Q35	839
Q37	1978
Q38	1150
Q38	1979
Q39	1150.1
Q40	1980
Q41	1982
Q42	1150.11
Q42	1982.5
Q43	841.5
Q46	1983
Q48	1984
Q50	1987
Q51	1989
Q53	1989.6
Q54	1990
Q55	1990.6
Q57	1992
Q61	1993
Q63	1994
Q65	1999.5
Q66	2000
Q67	2001
Q68	2001.1
Q70	2004
Q73	2004.5
Q74	2005
Q76	2008.1
Q77	2008
Q83	2012
Q84	2012.1
QA	812
QA2	1148
QA6	1148.4
QA7	1148.5

ATLANTIC - List of Lights, Buoys and Fog Signals

INDEX OF LIGHT BUOY BY DESIGNATORS

Q	NO.
QA8	1149
QA11	1149.3
QA13	1149.6
QC2	1962.3
QC3	1962.5
QC4	1962.7
QUEB	1954

R	NO.
RAT	1614.7
RM1	1650
ROALC	1751

S	NO.
S	77.5
S	357
S2	789
S2	2110
S3	75
S3	1774.5
S3	2114.5
S4	1775
S4	2114
S5	70.6
S5	1776
S6	2118.5
S7	1778
S8	1777
S8	2119
S9	68
S10	57.8
S10	2120.5
S12	57.9
S12	2121
S13	2122
S14	58.5
S14	785.5
S15	786
S16	58.6
S16	2122.8
S17	2123
S18	58.7
S18	787
S21	788
S21	2124
S22	2127
S25	2128
S26	2129
S27	2129.3
S30	1800.5
S31	2129.6
S32	1802.4
S32	2130
S34	1802.6
S36	1803
S37	1803.5
S38	1804
S39	1804.3
S40	1804.5
S42	1804.7
S43	2131.7
S44	1806.5
S44	2132
S46	1810
S47	1813
S50	1813.8
S51	354

S	NO.
S51	2133
S52	360.1
S53	1820
S54	362.8
S54	2134
S56	360.02
S56	1820.2
S58	2135
S59	1820.5
S60	1820.6
S61	1820.7
S62	2136
S63	1820.9
S63	2137
S65	1821.1
S67	1821.3
S67	2138
S68	2138.2
S71	1823.3
S77	2139.5
S80	2141
S81	2142
S82	2142.2
S86	2147
S87	2146
S97	2151
S98	2151.5
S100	2152
S102	2153.5
S103	2154
S107	2154.2
S110	2163
S111	2164
S113	2164.1
S114	2165
S116	2167.1
S117	2170
S120	2172
S123	2173
S126	2174
S129	2174.7
S130	2174.8
S136	2179
S139	2181.1
S140	2181.15
S141	2181.2
S146	2182
S150	2272.5
S154	2272.8
S158	2273.1
SA	52.55
SA2	896.5
SA6	896.6
SA8	777.02
SA14	896.8
SA51	360.01
SAA	70.5
SABLO	1528.5
SAC	357.5
SD2	778.5
SD52	360.11
SE2	72.5
SE8	72.1
SH1	2147.2
SH9	1799
SH9	2147.4
SH10	55
SH20	2147.6
SJ	900.5

ATLANTIC - List of Lights, Buoys and Fog Signals

INDEX OF LIGHT BUOY BY DESIGNATORS

S	NO.
SJ1	73.25
SJ2	74.2
SJ2	900.8
SJ4	75.43
SJ4	901
SJ5	901.1
SJ6	901.6
SJ7	901.5
SJ11	905
SJ12	905.2
SJ15	905.3
SJ19	905.6
SJ27/3	909
SJ38	909.5
SJA	73.5
SJB	73.75
SJD	905.55
SN	353
SN2	2171
SN11	2174.4
SN12	2174.3
SN22	2182.4
SN24	2182.6
SN26	2182.5
SN28	2182.8
SN51	350
SN52	350.02
SN60	352.5
SNC	350.5
SOREL	2185.1
SP	900.2
SP2	919
SP54	351
SP56	351.02
SP59	351.04
SQ	70
SQ2	70.15
SQ2	912.5
SQ3	70.25
SQ4	75.32
SS	787.21
SS1	787.2
SS1	913
SS2	913.2
SS3	913.4
SS6	913.6
SS7	914
SS8	915
SS10	915.4
SS11	916
SS12	916.2
SS15	917
SS16	916.4
SSA	786.1
STAUG	1539.15
SU1	919.6
SX3	66
SY4	63

T	NO.
T56	427
T59	429
T60	429.2
T63	430
TA	293.55
TA	425
TA1	1237.99
TA2	1238
TA2/2	1238.05
TA3	293.6
TA4	655
TA4	1238.1
TA5	293.7
TA5	1239.12
TA6	1238.13
TA7	656
TA9	1238.16
TA10	1238.17
TA12	1238.2
TA13	1238.21
TA15	1238.23
TA16	1238.24
TA18	1238.26
TA19	1238.27
TA20	1238.28
TA21	1238.29
TA22	1238.3
TA22/2	1238.31
TA22/4	1238.32
TA23	1238.4
TA26/2	1238.45
TA34	1238.5
TA37	1238.6
TA39	1238.65
TA41	1238.66
TA47	1240.22
TC	1238.8
TC3	291
TC6	1238.9
TC12	1239.1
TC14	1239.2
TC19	1239.3
TC22	1239.4
TC24	1239.44
TC52	433
TD	426.25
TD	1239.5
TD4	1239.6
TD5	1239.65
TD8	1239.7
TE2	294.551
TE4	1240.5
TE10	294.56
TE12	1241
TE15	1241.2
TE25	1241.4
TE34	1241.6
TE38	1241.8
TE46	1242
TE48	1242.2
TE49	1242.4
TH	646.1
TH2	646.2
TH2	1246.5
TH3	646.3
TH4	646.4
TH7	646.7
TH9	646.8
TH10	1246.71

T	NO.
T	420.5
T1	287.5
T3	285
T7	286.5
T9	286
T51	422
T52	432.2
T54/2	426.5

ATLANTIC - List of Lights, Buoys and Fog Signals

INDEX OF LIGHT BUOY BY DESIGNATORS

T	NO.
TH11	1246.72
TH15	1246.77
TH27	1246.76
TH46	1246.75
TJ	1248
TJ4	1248.11
TJ5	1248.12
TJ6	1248.13
TJ7	1248.133
TJ8	1248.151
TJ9	1248.51
TJ12	1249.1
TJ14	1248.71
TJ20	1253
TJ22	1253.1
TJ26	1257.3
TJ27	1257.5
TJ29	1257.7
TJ31	1258.1
TJ32	1258.12
TJ35	1258.125
TJ36	1260
TJ40	1261
TJ51	1261.5
TJ55	1261.55
TJ60	1261.6
TJA	1250.7
TK1	645.6
TK2	1262.5
TK3	1262.6
TK4	1262.11
TK5	1262.12
TK6	1262.121
TK7	1262.131
TK8	1262.14
TK9	1262.15
TK10	1262.16
TK11	1262.17
TK12	1262.18
TK15	1262.75
TN	648.1
TP1	642
TP2	643
TQ2	639.7
TRACY	2272.2
TS2	639.5
TS6	640
TS51	420
TS52	419.5
TS56	421.2
TS61	421.5
TS64	423.8
TS65	424.1
TS70	424.7
TT	285.5
TT	635
TT2	635.5
TT4	636
TT7	636.04
TT10	636.1
TU	418
TU	634.4
TU53	417.81
TU54	419
TX1	636.2
TY	633.01
TY5	633.02

U	NO.
U	789.5
U1	790
U4	791
U9	791.5
U12	794.2
UA	414
UA2	920.5
UA51	413
UA64	415.3
UAA	416.3
UB1	408.1
UC	414.5
UD3	920.6
UD4	920.7
UD4/2	920.8
UE6	920.9
UE51	416.4
UEF	394.01
UH	921.3
UH2	43.5
UH2	921.4
UH3	921.5
UH5	921.6
UH12	923.3
UH16	923.5
UH17	923.7
UJ	412.2
UJ52	412.5
UJ54	416.51
UJ55	416.515
UJ58	416.53
UJ59	416.54
UJ61	416.55
UK2	925.2
UK3	925.4
UK7	929
UK8	929.2
UK9	929.3
UK11	929.5
UK13	930
UK16	933
UK18	934
UK19	937
UK25	937.5
UK28	937.8
UK30	938
UK32	938.5
UM52	408.5
UM53	410
UM58	410.5
UM59	411
UM60	411.5
UM64	412.3
UN	395
UN	925.6
UN54	403.4
UN55	402
UN59	400
UN66	400.5
UN74	400.7
UN80	401
UP	940.3
UP2	51.5
UP7	52.25
UQ52	404
US	397.5
US51	394.5
US57	396.5
UT	398

ATLANTIC - List of Lights, Buoys and Fog Signals

INDEX OF LIGHT BUOY BY DESIGNATORS

U	NO.
UT2	45
UT52	396.1
UT53	396.2
UT54	396.3
UV52	391
UX	387
UX53	387.01
UX55	387.5
UX56	387.04

V	NO.
V	632
V1	204
V1	626.9
V2	205
V3	627.5
V4	628.1
V6	628.5
V6	1934
V8	1935
V13	1936
V19	1944
V22	1945
V24	609
V31	1948
V34	1950.4
V35	1950.5
V36	1951
VAUQU	1973.5
VC	860.5
VC1	626.1
VC2	626.2
VC3	626.3
VC4	626.4
VC5	626.6
VC7	626.7
VCC	627.1
VD2	863.1
VD4	864
VD8	866.1
VD9	866.2
VD10	866.3
VD13	866.4
VD14	866.6
VD15	866.5
VE1	209.1
VE3	209.3
VE4	209.8
VE5	210.3
VH2	625
VH5	623.5
VH8	873.1
VH9	873.22
VH11	873.23
VH12	873.3
VJ	874.51
VJ1	874.52
VJ2	874.53
VJ3	874.55
VJ4	874.6
VJ8	874.61
VJ9	874.62
VK	621
VK3	621.5
VK7	879.5
VK9	880
VK11	622
VK12	880.1

V	NO.
VK13	880.2
VK15	880.5
VK16	880.6
VK17	880.7
VK18	880.8
VL1	874.31
VM	882.3
VM3	619
VM3	882.1
VM4	882.2
VN2	882.5
VP	613
VP	887.1
VP2	887.2
VP5	614
VP5	887.5
VP13	887.7
VQ	883.4
VQ4	883.5
VQ5	883.6
VQ8	883.9
VR	887.73
VR2	887.75
VR4	887.8
VR8	887.82
VS	889.5
VT2	883.2
VT5	611
VU2	891.5
VU4	886
VV	859
VV1	608
VV8	610.5
VV12	610
VX	876.5
VX1	876.3

W	NO.
WML	1651.5

X	NO.
X1	9
X5	1089
X25	1161.5
X26	593
X31	1162
XA1	7
XA2	7.5
XA2	607
XA2	1085
XA3	7.7
XA3	606.7
XA4	606.5
XA6	606.3
XA7	17.5
XA8	18.2
XB	1017.75
XB2	1017.71
XB3	1017.72
XB4	1017.73
XB5	1017.74
XD4	1095.1
XD5	1096
XF	1017.7
XH1	605
XJ2	16
XJ4	1102.1

ATLANTIC - List of Lights, Buoys and Fog Signals

INDEX OF LIGHT BUOY BY DESIGNATORS

X	NO.
XJ5	1102.11
XJ6	1102.12
XJ7	1102.13
XK	9.5
XK1	600
XK2	1102.3
XK3	10
XK3	601
XK4	10.4
XK6	1102.5
XK7	19
XK11	19.3
XKA	26
XM3	21
XN	1105
XN2	20
XN2	1105.1
XN3	1105.2
XN4	1105.3
XN5	1105.4
XN6	1105.5
XN12	1106
XN18	1109
XN19	1109.2
XN20	1109.4
XN21	1109.6
XN22	1109.8
XN24	1109.82
XN30	1109.83
XN34	1111.2
XN37	1111.41
XN41	1111.45
XN42	1111.46
XN46	1111.48
XP3	28
XP3	1109.81
XP4	28.6
XP7	597
XT	1113.01
XT4	1113.04
XT14	1113.14
XT17	1113.17
XT22	1113.22
XT48	1113.48
XU2	1119
XU4	593.6
XU10	595
XU14	596
XU18	596.04
XV4	1119.64
XV6	32
XV6	1119.65
XV10	1119.3
XV15	1125.19
XV16	1125.17
XV19	1125.21
XV20	1125.18
XV23	1125.23
XV26	1125.24
XV29	1125.25
XV32	1125.26
XV36	1125.27
XV37	1125.28
XV41	1125.29
XV44	1125.31
XV51	1125.3
XVA	1119.2
XVB	1119.1
XW1	1126.1

X	NO.
XW2	1126.2
XX	1152.8
XX1	596.01
XX4	1154
XX9	1154.1
XX14	1154.4
XX19	1154.2
XX31	1154.45
XX36	1154.5
XX37	1154.6
XX39	1154.8
XX41	1154.85
XX42	1154.9
XX43	1154.95
XY2	1157
XY4	1157.33
XY9	1158.5
XY17	1158.6
XY21	1159

Y	NO.
Y2	268
Y3	259
Y4	267
Y5	260.5
Y8	1481
Y12	262
Y12	1487
Y16	1512
Y17	264
Y24	265
Y26	266
YA2	590
YA3	590.01
YA4	590.02
YA5	590.03
YA6	590.04
YA7	590.05
YA8	590.06
YC4	1482.1
YC5	1482.2
YC9	1482.3
YC10	1482.4
YC11	1482.5
YC12	1482.55
YC14	1482.6
YC15	1482.7
YD4	1496.4
YE2	588
YE2	1494
YE4	1494.2
YE5	588.03
YE6	1494.4
YE7	1494.45
YE8	1494.7
YE9	1494.6
YE10	1494.81
YE12	1494.91
YE14	1494.92
YG2	1481.1
YGR	1481.2
YJ	587
YK1	1501
YK5	1502.2
YK11	1502.7
YK12	1503
YK22	1504
YM	586

ATLANTIC - List of Lights, Buoys and Fog Signals

INDEX OF LIGHT BUOY BY DESIGNATORS

Y	NO.
YM1	584
YM1	1507
YM4	1507.6
YM7	1507.5
YM8	586.01
YM9	1507.7
YM11	1508.5
YM12	586.03
YM12	1508
YM14	586.04
YM17	586.07
YP2	582
YS	580.3
YS3	1489.1
YS4	1489.2
YS5	1489.3
YS6	578
YS9	579
YS9	1489.5
YS10	1489.6
YT2	577
YT3	570.5
YT5	572
YT7	572.3
YT8	576
YT9	572.6
YT11	573
YV3	566.5
YV7	566.02
YV10	566.03
YV11	566.04
YV12	566.05
YV13	566.06
YV15	566.08
YV18	566.11
YV21	566.12
YY	1480