Canadian Coast Guard | Garde côtière canadienne

List of Lights, Buoys and Fog Signals

Safety First, Service Always

Inland Waters
2026 Edition

Canada

List of Lights, Buoys and Fog Signals – Inland Waters
2026 Edition

Aussi disponible en français :
Livre des feux, des bouées et des signaux de brume – Eaux intérieures
Édition 2026

Published under the Authority of:
Canadian Coast Guard Programs
Aids to Navigation and Waterways
Montreal, QC H2Y 2E7

For more information, contact DFO.Notmar-Notmar.MPO@dfo-mpo.gc.ca.

© His Majesty the King in Right of Canada,
as represented by the Canadian Coast Guard, 2026.

Cat. No. Fs151-6/2E-PDF. (Electronic PDF, English)
ISSN 2817-3651

Cat. No. Fs151-6/2F-PDF. (Electronic PDF, French)
ISSN 2817-366X

A web version is available here:
List of Lights, Buoys and Fog Signals (English)
Livre des feux, des bouées et des signaux de brume (French)

Geographic Coverage of the List of Lights Volumes

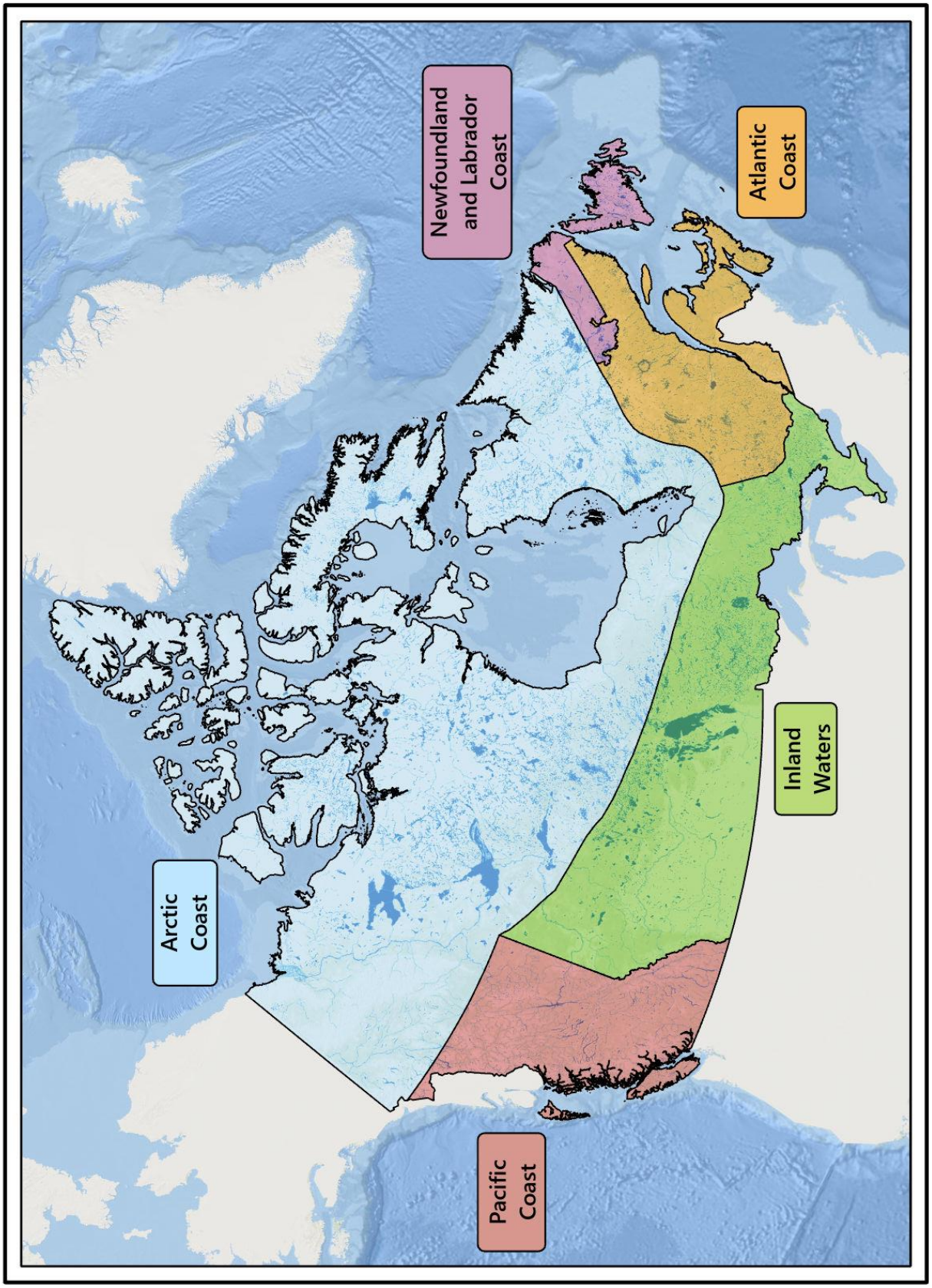

Record of Changes for 2026

LL No.	List of Lights Section	Corrections Published*
0.05 - 3.1	St. Lawrence Seaway, Canal de la Rive Sud	
4 - 32.4	St. Lawrence Seaway, Lac Saint-Louis	
33 - 401	St. Lawrence Seaway, Canal de Beauharnois to Kingston	
401.1 - 401.7	Rideau Canal	
403.4 - 551	Lake Ontario	
551.06 - 551.73	Welland Canal	
552 - 623	Lake Erie	
638.2 - 707.5	Detroit River	
710.1 - 730.7	Lake St. Clair	
731.2 - 766.8	St. Clair River	
768 - 813	Lake Huron	
814 - 982	Georgian Bay	
983 - 1041	North Channel - Lake Huron	
1046 - 1059	St. Joseph Channel	
1059.6 - 1081	St. Marys River	
1082 - 1161	Lake Superior	
1162 - 1171	Lake Nipigon	
1193 - 1226.95	Lac Saint-Louis - Secondary Channels	
1226.96 - 1245.5	Rivière des Prairies and Lac des Deux Montagnes	
1255 - 1322	Ottawa River	
1328	Lake Timiskaming	
1330 - 1346	Lake Temagami	
1346.2 - 1375.1	Trent-Severn Waterway	
1377.8 - 1406	Muskoka Lakes	
1410 - 1419	Lake of Bays	
1420 - 1441.4	Lake Nipissing	
1445 - 1467	Rainy Lake	
1470 - 1514.9	Lake of the Woods	
1520	Pelican Lake - Abram Lake - Minnitaki Lake	
1534 - 1540.5	Lac Seul	
1540.6 - 1553	Red Lake	

LL No.	List of Lights Section	Corrections Published*
1554 - 1557	Wabigoon Lake	
1557.7 - 1558	Dinorwic Lake	
1558.8 - 1561.9	Red River	
1563.1 - 1625	Lake Winnipeg	
1625.5 - 1644.5	Lake Winnipegosis	

*Note: The detailed corrections to this volume of the *List of Lights, Buoys and Fog Signals* can be found in the following 2026 publications of the Monthly Editions of *Notices to Mariners* (Eastern edition only).

Suggestions and Corrections Form

This form is specifically for suggestions and corrections to Notices to Mariners publications, including the *List of Lights, Buoys and Fog Signals* publications. It is available online and also in fillable PDF format.

For more information on the aids to navigation in this publication:

Please refer to the list of Canadian Coast Guard Aids to Navigation offices found at the end of this section of the publication.

To report emergencies or navigational hazards:

Contact your nearest MCTS centre

- VHF channel 16 (156.8 MHz)
- MF/HF frequency 2182 kHz/4125 kHz (where available)
- ∗16 on a cellphone (where available)

Emergency changes and, subsequently, the return to normal operation of the aid, are broadcast by Navigational Warnings as soon as possible.

Table of Contents

Introduction v

General Information ... v
Regional Information ... vii

Abbreviations, Definitions and Explanations viii

International Abbreviations Used ... viii
National Abbreviations ... viii
Light Signals ... ix
Audible Signals ... ix
Electronic Aids to Navigation ... x

Reading the Tables xi

Column Descriptions for an Aid to Navigation (Lights, Lighted Buoys, Fog Signals) ... xi
Column Descriptions for the RACON Annex ... xv
Column Descriptions for the AIS AtoN Annex ... xvi

Information Relating to Lights xvii

Conversion Table for Heights and Distances (Metres to Feet) ... xvii
Table of Distances ... xviii
Nomogram (Geographical Range) ... xix
Nominal Range Diagram ... xx

Canadian Coast Guard Aids to Navigation Offices xxi

Introduction

General Information

The Canadian Aids to Navigation System

The Canadian Aids to Navigation System is comprised of a mix of visual, audible and electronic aids to navigation, which are provided to assist mariners in determining position and course, to warn of dangers or obstructions or to advise of the location of the best or preferred route.

It is a combined Lateral-Cardinal system and conforms to the IALA (International Association of Marine Aids to Navigation and Lighthouse Authorities) Maritime Buoyage System, Region B. Details of the Canadian aids to navigation system can be found in *The Canadian Aids to Navigation System 2023* publication. This publication also contains information on the legal provisions relevant to, or governing aids to navigation.

Private Aids

Aids which are identified by the words “Private aid” are not owned by the federal government, a provincial government or a government agency. The Canadian Coast Guard considers any aid owned by a municipal government to be private. Since their quality of operations may not be maintained to Canadian Coast Guard standards, the user should ensure that the service provided by these aids is adequate for their needs in regard to navigating the ship safely.

Cautions in the Use of Aids to Navigation

1. Mariners are cautioned not to rely solely on buoys for navigation purposes. Navigation should be by bearings or angles from fixed aids on shore or other charted landmarks and by sounding or through the use of satellite or radio-navigation systems, whenever possible.

2. Most aids to navigation are not under continuous observation and mariners should be aware that failures and displacements do occur. The Canadian Coast Guard does not guarantee that all aids to navigation will operate as advertised or in the positions advertised, at all times. Mariners observing aids to navigation not operating, out of position, operating at reduced service, showing improper characteristics, damaged, or missing are responsible for reporting such problems to the nearest Canadian Coast Guard Marine Communications and Traffic Services Centre immediately or to the closest Canadian Coast Guard office.

3. Aids to navigation are subject to damage, failure and moving off position, which may be caused by ice, storms, vessel strikes, and power failures. Ice and storm damage may be widespread and require considerable time to repair. Damage to an isolated aid may exist for a long time without being discovered and reported. Floating aids and pier lights in or near the water which are exposed to particularly rigorous strain during ice movement are at the greatest risk of damage.

4. Mariners are cautioned that aids to navigation may fail to exhibit their advertised characteristics. Lights may be extinguished or appear at a reduced intensity and audible signals may not function due to ice, collisions, mechanical failure, and, in the case of bell and whistle buoys, calm water. The shape of an aid to navigation may be altered by ice formation or damage. The colour of an aid to navigation may be altered by freezing spray, marine growth, or fouling by birds. AIS aids, transponders, or shore-based systems may fail, and errors may be introduced by some electronic navigation systems.

5. Buoy positions shown on nautical charts should be considered as approximate positions. There are a number of limiting factors in accurately positioning buoys and their anchors. These factors include prevailing atmospheric and sea conditions, tidal and current conditions, seabed conditions and the fact that buoys are moored to anchors by varying lengths of chain and may drift about their charted positions within the scope of their moorings.

6. Since moving ice is liable to move buoys from their advertised positions, mariners should proceed with extreme caution under these circumstances.

7. Mariners are reminded that because of differences in horizontal datum (i.e. NAD 27, NAD 83, WGS84), grids on charts of an area may vary from one chart to another. When plotting the positions of aids to navigation by the latitude and longitude method, the results should be checked against other available information.

8. In some instances, it is necessary to establish a buoy in close proximity to or on a navigational hazard (e.g. shoal, reef or ledge). In these instances, the buoy symbol may be slightly offset on the chart in the direction of the preferred navigable water so that the existing hazard depicted on the chart will not be overprinted by the buoy symbol. Such offsets will be indicated on the chart by means of an arrow.

9. Mariners are cautioned not to navigate too closely to a buoy and risk a collision with it, its mooring, or with the underwater obstruction which it marks.

10. Many lights are equipped with sun switches. These lights, both on shore and on most buoys, may be unlit between sunrise and sunset. Mariners unable to see these lights during the daylight hours should not assume that the equipment is malfunctioning.

11. Atmospheric conditions can have a considerable effect on light transmission and the visibility of lights. For example:
    a) The distance to a light cannot be reliably estimated from its apparent brightness.
    b) It is difficult to distinguish between a white light and a yellow or blue light seen alone at night, except at a short distance.
    c) Under some atmospheric conditions, white and yellow lights take on a reddish hue.
    d) Alternating lights with phases of different luminous intensity may change their apparent characteristics at different distances because some phases may not be visible.
    e) When observed from similar distances, lower intensity lights are more easily obscured by conditions of low visibility than more powerful lights. Coloured lights may appear to be a lower intensity than white lights and are more quickly lost under unfavourable circumstances.
    f) Ice, frost, moisture, or dirt may form on lantern windows during cold weather or over time and more particularly this may reduce their visibility and could cause coloured lights to appear white.
    g) A light exhibiting a very short flash may not be visible at as great a range as a light exhibiting a longer flash.

12. The mariner should not rely solely on colour when using a sector light, but should verify the vessel's line of position by taking a bearing on the light. On either side of the line of demarcation, between white and red, and also between white and green, there is always a small arc of uncertain colour.

13. When the arc of visibility of a light is cut off, for example by sloping land, the bearing at which it appears or disappears will vary with the observer's distance and height of eye.

14. The sighting of a light may be adversely affected by different situations, such as a strongly illuminated background, a colourful, or a changing background.

15. Audible aids to navigation. In view of the varying distances at which a fog signal can be heard at sea, and the frequent occurrence of fog near, but not observable from, a fog signal, mariners are cautioned that:
    a) When approaching land in fog, they should not rely implicitly upon these fog signals, but should always take soundings, which in nearly all cases will give sufficient warning of danger.
    b) Distance from a fog signal should not be judged by the power of the sound. Under certain atmospheric conditions, the sound may be lost at a very short distance from the signal. These conditions may vary within a very short period of time. Mariners should not assume that a fog signal is not in operation because they do not hear it, even when in close proximity.

16. Visual aids to navigation provided by the Canadian Coast Guard are for the purpose of assisting marine navigation. Hunters, snowmobilers and ice fishers are cautioned that aids to navigation installed for marine navigation purposes cannot be relied upon after the close of the marine navigation season. Such aids may stop operating without warning and will not be re-commissioned by the Canadian Coast Guard until the next opening of marine navigation season.

17. Mariners should be aware of the type of AIS aid to navigation they are using. Physical AIS aids are broadcast from a traditional aid, so their actual positions are reported, and they may be flagged as off position. Virtual AIS aids are broadcast from remote stations, and there are no associated traditional aids at their broadcast position. A Synthetic (Predicted) AIS aid is broadcast from a remote station as a signal placed over the position of a traditional fixed aid and its position will remain static if the associated aid is moved, damaged, or destroyed. AIS aid to navigation types may be differentiated by their information displays.

Regional Information

Central Region

Fixed lighted aids and fog signals are exhibited year round, except for the lights with the annotation “seasonal” in the “Remarks” column of the *List of Lights, Buoys and Fog Signals*. Seasonal lights are maintained approximately from April 1st to December 20th.

All other lights under the control of the Canadian Coast Guard are maintained in operation whenever navigation in the vicinity is open.

The majority of ranges and some fixed aids have an emergency mode. To identify which lights are equipped with an emergency mode, please refer to the “Remarks” column of the *List of Lights, Buoys and Fog Signals*. Consequently, range light showing a **F** fixed characteristic in the main mode will show an isophase light characteristic **ISO 1s (0.5 s flash; 0.5 s eclipse)**, with a reduced output in emergency mode.

Moreover, some range lights in restricted channels are equipped with a secondary light. This is a third light, which is neither the main light visible in line of range nor the emergency light. Most of these lights have different characteristics from those of the main or emergency light. This secondary light (for reference or positioning) is often visible over 360 degrees or for a given sector. Complete information concerning this light is available in the *List of Lights, Buoys and Fog Signals*.

Some floating aids are permanently replaced by new plastic or steel year-round lighted spar (YRLS) buoys moored for a two to four-year period, and left in the water year-round. Three models of four-season YRLS buoys are deployed in the St. Lawrence shipping channel. These models come in 3 sizes: 1.3 m, 1.0 m and 0.7 m, each designed for optimal use in different water conditions and depths.

These buoys can withstand very severe ice conditions. Although a lantern is present year-round on them, light service cannot be guaranteed in winter, particularly in the presence of ice. The YRLS buoys reported to be extinguished during this period will therefore not be prioritized and the light service may only be restored during the spring buoyage.

Details on changes made to the aids to navigation are advertised via Navigational Warnings and available on the e-Navigation Portal.

For the winter season, many lighted buoys are replaced by winter spar buoys. Mariners are invited to contact the appropriate MCTS centre or to consult the e-Navigation Portal to obtain updates on the seasonal buoy tending activities and operations status report in their area.

The commissioning of seasonal aids may be delayed if weather and/or ice conditions preclude buoy tender operations. Mariners are urged to take every precaution and not to rely solely on aids to navigation.

Abbreviations, Definitions and Explanations

International Abbreviations Used

International Abbreviation	Term in English
AIS	Automatic Identification System
Al	Alternating
Bu	Blue
F	Fixed
Fl	Flashing
G	Green
h	Hour
Iso	Isophase
LFl	Long-flashing
m	Metre(s)
Mo	Morse Code
Oc	Occulting
ODAS	Ocean Data Acquisition System
Q	Quick
R	Red
s	Second(s) of time
V-AIS	Virtual AIS (AtoN)
VQ	Very Quick
W	White
WGS84	World Geodetic System 1984
Y	Yellow

National Abbreviations

National Abbreviation	Term in English
E.	East
Intl	International
N.	North
NAD 27	North American Datum of 1927
NAD 83	North American Datum of 1983
NE.	North-east
NM	Nautical mile(s)
No.	Number
NW.	North-west
RACON	Radar beacon
S.	South
SE.	South-east
sil.	Silence
SW.	South-west
VHF	Very high frequency
W.	West

Light Signals

General Terms Related to Light Signals

- Bearings: limits of light sectors and areas of visibility of lights and the alignments of leading lights and directional lights, given as bearings from seaward. The bearings of sectors are given in clockwise order.
- Character: distinctive combination of various aspects of a light which appear regularly or rhythmically allowing it to be identified, for example: fixed, flashing, alternating, etc.
- Colour: colour exhibited by the light.
- Period: time occupied by an entire cycle of intervals of light (flash) and darkness (eclipse).
- Phase: each successive element of a rhythmic light's cycle (i.e. flash, eclipse).
- Rhythm: pattern of light (flash) and darkness (eclipse) displayed by the light of an aid that allows its function to be identified in conjunction with the period and the colour of the light.

Types of Light Signal	Definitions
Aeronautical Light	A light generally of great intensity and elevation principally for aircraft navigation. Because of their intensity, these are often the first lights to be seen when approaching land.
Direction Light	A light illuminating a very narrow sector, used to mark a direction to be followed. This sector may be flanked by sectors of greatly reduced intensity or by sectors of different colour or character.
Emergency Light or Emergency Mode	A light that will be illuminated should the main light fail and has a distinctive light characteristic and is at a reduced intensity.
Locator Light	A secondary all-round light, placed on or near the support of a main sectored light of higher intensity, to facilitate its location by mariners before being able to detect the directional light.
Main Light	The light providing the main function of the aid, or the most important light in a group of two or more lights on the same support or on neighbouring supports.
Range Lights (also known as "Leading Lights")	Two or more lights associated to form one or more leading lines (or ranges). A leading line defined by two such leading lights is called the axis of the lights. (Note: Lights are only visible in line of range, i.e. the specific bearing when the daymarks, if there are any, of the front and rear ranges are superimposed to make an hourglass shape.)
Secondary Light	A light placed on or near the support of a main light and having a special use in navigation.
Sector Light	A light presenting differing appearances (particularly in colour) over various parts of the horizon of interest to marine navigation. (Note: A white sector indicates the recommended course / safe passage.)

Audible Signals

The specific audible signal of an aid to navigation is indicated in the "Remarks" column.

Types of Audible Signals	Definitions
Bell	Equipment producing a characteristic sound by striking a bell-shape.
Fog Horn	Equipment consisting of a tube of varying transverse dimensions producing a characteristic sound.
Whistle	Equipment producing a shrill sound by releasing compressed air or steam across an opening.

Electronic Aids to Navigation

Details regarding radar reflectors, radar beacons (RACONs) and Automatic Identification System aids to navigation (AIS AtoN) can be found in *The Canadian Aids to Navigation System 2023* publication.

Radar reflectors

All lighted buoys reflect radar and thus radar reflectors on buoys are not mentioned in the "Remarks" column.

Some shore lights have a radar reflector to enhance their radar conspicuousness and these are noted in the "Remarks" column.

Radar Beacons (RACONs)

Radar beacons (RACONs) may be established at lighthouses, on buoys or at other specific charted locations ashore or afloat to enhance identification and detection range of these features by radar. A RACON can be identified by a series of coded pulses (Morse code). Some RACONs operate only in the "X" band (9320 to 9500 MHz), whilst others are dual band of "X & S" ("X" band plus "S" band of 2920 to 3100 MHz).

Notes:

- A RACON's actual range is dependent on many factors, including, but not limited to, the height of the RACON above the water, its type and model, the height of the radar antenna triggering the RACON, the radar type, model and settings, as well as the band used (X or S), the prevailing weather conditions, and whether there is a clear line of sight or not.
- As a guideline, and in ideal conditions, the nominal range for a RACON installed on a buoy should be between 6 and 8 nautical miles, while the range of a RACON installed on a shore structure should be somewhere between 10 and 20 nautical miles.

RACONs shown in this volume are indicated at the nearest light. The Morse code and the band of a RACON are noted in the "Name / RACON" column.

- A detailed listing of RACONs can be found in the dedicated annex at the end of each volume of the *List of Lights, Buoys and Fog Signals* publication.
  - This annex contains a list of all lighted aids with a RACON in order of their national number (No.), which are then listed under their respective section. Standalone RACONs are listed in the section that reflects most closely to their geographic location.

Automatic Identification System Aids to Navigation (AIS AtoN)

Automatic Identification System aids to navigation (AIS AtoN) may be established to supplement existing aids to navigation or aid systems, or where physical aid placement is impractical.

The following types of AIS AtoN may be used in Canada:

- Physical AIS AtoN: signal transmitted from an aid to navigation that physically exists.
- Virtual AIS AtoN: signal transmitted from a remote base station, indicating an aid that is only displayed on electronic navigation equipment and does not physically exist.
- Synthetic (Predicted) AIS AtoN: signal transmitted from a remote base station, supplementing a physical fixed aid whose position is not monitored.

AIS AtoN shown in this volume are those deployed in a permanent manner, and are listed with their AIS AtoN type and Maritime Mobile Service Identity (MMSI) number. They can also be found listed in the dedicated annex for reference. Additional information may be obtained from the Canadian Coast Guard e-Navigation Portal.

Reading the Tables

Information on position, characteristic, colour, visible range, bearings, and arcs of visibility is intended for practical use in navigation. It should not be used as a basis for surveys or other work requiring a high order of precision.

Column Descriptions for an Aid to Navigation (Lights, Lighted Buoys, Fog Signals)

Lights, lighted buoys and fog signals are listed and described in an eight-column table. The contents and principal conventions are used as follows:

No. ----- Intl No.	Name ----- RACON	Location ----- Latitude N. Longitude W.	Light Characteristics	Focal Height Above Water (m)	Nominal Range (NM)	Description ----- Height of Structure Above Ground Level (m)	Remarks ----- Audible Signals ----- AIS

Column 1 – National and International Numbers

The national number (No.) is a number assigned to an aid to navigation to service a specific position. It is unique to its proper volume and can be one to eight digits long, including four decimal places. Generally, the numbering increases in the upstream direction.

The international number (Intl No.) is listed under the national number. It starts with one capital letter and followed by four to seven digits, including three decimal places. These numbers correspond to the numbers given in the *Admiralty List of Lights and Fog Signals* publication by the United Kingdom Hydrographic Office (UKHO).

There are two volumes that cover Canadian aids to navigation:

- Volume G: Western Side of South Atlantic Ocean and East Pacific Ocean
  - This covers the **Pacific Coast** volume of the *List of Lights, Buoys and Fog Signals*.
- Volume H: Northern and Eastern Coasts of Canada
  - This covers the **Newfoundland and Labrador Coast**, **Atlantic Coast**, **Inland Waters** and **Arctic Coast** volumes of the *List of Lights, Buoys and Fog Signals*.

Column 2 – Name and RACON

The name of an aid to navigation is based off official geographical names as per the Canadian Geographical Names Database by Natural Resources Canada. When there is no official name that is applicable to the aid, then local names would be used instead.

Other elements can be found in the name such as the type of light signal, the function of the aid (as described in *The Canadian Aids to Navigation System 2023* publication), and physical identifier (such as an aid designator on a buoy).

The typographic elements employed allow the following distinctions to be made:

- **Upright and bold type**: land-based lights with nominal range of at least 15 nautical miles
- Upright type: other land-based lights
- *Italic type*: buoys

If an aid to navigation is equipped with a RACON, then that will be indicated in a separate section underneath the aid name and includes the Morse Code letter and equivalent coded signal, and the radar band(s) that the RACON operates in.

Column 3 – Location and Geographic Positions

Additional information on the location of the aid to navigation may be described to complement what is written in the aid name.

The geographic positions of all aids to navigation listed in this volume are shown in degrees, minutes and seconds and are given in the North American Datum of 1983 (NAD 83) with an accuracy to a tenth of second.

In the case of range lights, the position of the rear light is also given by bearing and distance from the front light. The bearing is from seaward.

Column 4 –Light Characteristics

Light characteristics are composed of its rhythm (which includes the character), colour, and period.

- The period is not applicable to lights with a fixed (F) character.

Only the light characteristics of the main light of an aid to navigation are indicated in this column. Any additional light (secondary light, emergency light/mode, locator light or aeronautical light) is indicated in the "Remarks" column with their light characteristics.

Details regarding the basic types of light characters can be found in *The Canadian Aids to Navigation System 2023* publication.

Common Light Flash Characters

Below is a list of common light flash characters with their typical flash and eclipse sequence. Definitions of these characters have been included for reference. (Please note that any uncommon light flash characters and variations on the sequence of a character listed below is indicated in the "Remarks" column.)

Fixed (**F**) Light: light which appears continuous and steady and of constant colour.

Rhythmic Light: light exhibiting its character in recurring regular cycles.

- Isophase (**Iso**): light in which the alternations of light (flash) and darkness (eclipse) are of equal length.
  - "**Iso 2s**": flash 1.0 s; eclipse 1.0 s
- Flashing (**Fl**): light in which the flash is clearly shorter than the duration of darkness and in which the flashes of light are all of equal duration.
  - Single-flashing light: flashing light in which a flash is regularly repeated at a rate of less than 50 flashes per minute.
    - **"Fl 4s**": flash 0.5 s; eclipse 3.5 s
  - Long-flashing light: flashing light in which an appearance of light of not less than 2 seconds in duration (long flash) is regularly repeated.
    - "**LFl 10s**": flash 2.0 s; eclipse 8.0 s
  - Group-flashing light: flashing light in which a group of flashes, specified in number, is regularly repeated.
    - "**Fl(2) 5s**": flash 0.4 s; eclipse 0.6 s; flash 0.4 s; eclipse 3.6 s
    - "**Fl(2) 10s**": flash 1.0 s; eclipse 1.0 s; flash 1.0 s; eclipse 7.0 s
    - "**Fl(5) 20s**": 4(flash 0.5 s; eclipse 1.5 s); flash 0.5 s; eclipse 11.5 s
  - Composite group-flashing light: light similar to a group flashing light except that successive groups in a period have different numbers of flashes.
    - "**Fl(2+1) 6s**": flash 0.3 s; eclipse 0.4 s; flash 0.3 s; eclipse 1.2 s; flash 0.3 s; eclipse 3.5 s
    - "**Fl(2+1) 10s**": flash 0.5 s; eclipse 0.7 s; flash 0.5 s; eclipse 2.1 s; flash 0.5 s; eclipse 5.7 s

- Occulting (**Oc**): light in which the flash is clearly longer than the duration of darkness (eclipse) and in which the intervals of darkness are all of equal duration.
  - Single-occulting light: occulting light in which an eclipse is regularly repeated.
  - Group-occulting light: occulting light in which a group of eclipses are regularly repeated. The total duration of light in each period may be equal to the total duration of darkness.
- Quick (**Q**): light in which flashes are repeated at a rate of not less than 50 flashes per minutes but less than 80 flashes per minute.
  - Continuous quick-flashing light: quick light in which a flash is regularly repeated.
    - "**Q 1s**": flash 0.3 s; eclipse 0.7 s
  - Group quick-flashing light: quick light in which a specified group of flashes, specified in number, is regularly repeated.
    - "**Q(3) 10s**": 2(flash 0.3 s; eclipse 0.7 s); flash 0.3 s; eclipse 7.7 s
    - "**Q(9) 15s**": 8(flash 0.3 s; eclipse 0.7 s); flash 0.3 s; eclipse 6.7 s
  - Group quick-flashing and long-flash light: light in which a group of quick flashes is followed by a single long flash.
    - "**Q(6) + LFl 15s**": 6(flash 0.3 s; eclipse 0.7 s); flash 2.0 s; eclipse 7.0 s
- Very Quick (**VQ**): very quick-flashing light in which a flash is regularly repeated at a rate of not less than 80 flashes per minute but less than 160 flashes per minute (usually either 100 or 120 flashes per minute).
  - Continuous very quick-flashing light: very quick light in which a flash is regularly repeated.
    - "**VQ 0.5s**": flash 0.2 s; eclipse 0.3 s
  - Group very quick-flashing light: very quick light in which a specified group of flashes, specified in number, is regularly repeated.
    - "**VQ(3) 5s**": 2(flash 0.2 s; eclipse 0.3 s); flash 0.2 s; eclipse 3.8 s
    - "**VQ(9) 10s**": 8(flash 0.2 s; eclipse 0.3 s); flash 0.2 s; eclipse 5.8 s
  - Group very quick-flashing and long-flash light: light in which a group of very quick flashes is followed by a single long flash.
    - "**VQ(6) + LFl 10s**": 6(flash 0.2 s; eclipse 0.3 s); flash 2.0 s; eclipse 5.0 s
- Morse Code (**Mo**): light in which flashes of light of two clearly different durations are grouped to represent a character or characters in the Morse Code.
  - "**Mo(A) 6s**": flash 0.3 s; eclipse 0.6 s; flash 1.0 s; eclipse 4.1 s

Alternating (**Al**) Light: rhythmic light exhibiting different colours during each cycle.

Column 5 – Focal Height Above Water

Focal height of a light is above Higher High Water Large Tides, except in the St. Lawrence River west of Trois-Rivières, in the St. Lawrence Seaway, in the Great Lakes and in other inland waters where it is above chart datum.

The focal height is given in metres (m).

Column 6 – Nominal Range

The nominal range of a light used as a marine aid to navigation is its luminous range in a homogeneous atmosphere in which the meteorological visibility is 10 nautical miles.

The nominal range is given in nautical miles (NM). It is in **upright and bold type** when it is greater than or equal to 15 NM, and in upright type when it is less than 15 NM.

Column 7 – Description and Height of Structure Above Ground Level

For buoys, the shape and colour(s) of the buoy is described, along with its designator (if applicable).

For fixed aids, the shape and colours of the structure and daymark are described (if applicable).

- For range lights: if a daymark is mentioned, but no shape is described, then it can be assumed that the shape of the daymark is trapezoidal.
- The height of the structure above ground level will be indicated in a separate section underneath the aid description (if applicable).

Column 8 – Remarks, Audible Signals and AIS

This column is dedicated to any notable remarks regarding an aid to navigation, including separate sections for audible signals and AIS aids to navigation (if applicable).

- **Private aid** (as applicable)
- **Period of service** of the aid to navigation (applies to all aids)
  - Seasonal: AtoN that is in service for a certain service period, usually determined by winter weather.
  - Seasonal (in place year round): AtoN that has a specific service period, but is not removed from its established position between periods.
  - Year round: AtoN that is operational all-year round. This includes summer buoys with winter spar replacements.
    - Year-round lighted spar (YRLS) buoys are mentioned here, if applicable.
- **Winter spar** (buoys only, if applicable)
  - This mention indicates if a summer buoy is replaced by a winter spar during the winter season.
- **Light operation** (as applicable)
  - The light on an aid to navigation operates at night only, unless otherwise indicated here (such as day or 24 hours).
- **Light flash character sequence** (as applicable)
  - The flash and eclipse sequence of any uncommon light flash character or variation on common light flash characters described above will be indicated here.
- **Arc of visibility** (lighted fixed aids only, if applicable)
  - The light of an aid to navigation is visible from all points of marine approach, unless indicated here (e.g. sector lights). The bearings are given from seaward.
- **Additional lights** (lighted fixed aids only, if applicable)
  - If there are any additional lights to the main light (such as a secondary light, emergency light/mode, locator light or aeronautical light), then they will be indicated here with their light characteristic.
    - Note: The light characteristic of “Emergency Mode” will not be indicated as it is always Iso 1s.
- **Radar reflector** (shore lights only, if applicable)
- **Additional remarks** (as applicable)
  - All other remarks will be listed here such as VHF activation procedures.

The “**Audible Signals**” section will indicate:

- the type of audible signal (bell, fog horn or whistle) and
- any other pertinent information (such as the sequence of blast and silence for fog horns).

The “**AIS**” section will indicate:

- the type of AIS AtoN (physical, virtual or synthetic AIS AtoN),
- the MMSI number, and
- the AtoN Type, as defined by The International Telecommunication Union (ITU), for virtual AIS AtoN.

Column Descriptions for the RACON Annex

No.	Name	Latitude N. Longitude W.	Morse Code Identifier	Radar Bands	Period of Service

Column 1 – National Number

The national number (No.) is a number assigned to an aid to navigation to service a specific position. It is unique to its proper volume and can be one to eight digits long, including four decimal places.

If the RACON is part of a lighted aid, then this will be the same number as found in the table of lights.

Column 2 – Name

The name of an aid to navigation is based off official geographical names as per the Canadian Geographical Names Database by Natural Resources Canada. When there is no official name that is applicable to the aid, then local names would be used instead.

If the RACON is part of a lighted aid, then this will be the same name as found in the table of lights.

Column 3 – Geographic Positions

The geographic positions of all aids to navigation listed in this volume are shown in degrees, minutes and seconds and are given in the North American Datum of 1983 (NAD 83) with an accuracy to a tenth of second.

Column 4 – Morse Code Identifier

This column indicates the Morse Code letter and equivalent coded signal.

Column 5 – Radar Bands

This column indicates the radar band(s) that the RACON operates in.

Column 6 – Period of Service

This columns indicates the period of service of the aid.

Column Descriptions for the AIS AtoN Annex

LL No.	AIS Broadcast Name	Latitude N. Longitude W.	Type of AIS AtoN	AtoN Type (ITU)	Remarks

Column 1 – LL No.

The national number (LL No.) is a number assigned to an aid to navigation to service a specific position. It is unique to its proper volume and can be one to eight digits long, including four decimal places.

AIS AtoN, including virtual AIS AtoN, are also found in the table of lights.

Column 2 – AIS Broadcast Name

Due to the limitations on the number of characters allowed for this information in Message 21, the AIS Broadcast Name is a truncated or abbreviated version of the name found in the table of lights.

Column 3 – Geographic Positions

The geographic positions of all aids to navigation listed in this volume are shown in degrees, minutes and seconds and are given in the North American Datum of 1983 (NAD 83) with an accuracy to a tenth of second.

Column 4 – Type of AIS AtoN

The column indicates the specific type of AIS AtoN: physical, virtual or synthetic (AIS AtoN).

Column 5 – AtoN Type (ITU)

This column refers to the AtoN Type as defined by The International Telecommunication Union (ITU).

Column 6 – Remarks

This column indicates the MMSI number and the period of service of the aid.

Information Relating to Lights

Conversion Table for Heights and Distances (Metres to Feet)

Metres	Feet
1	3.2
2	6.5
3	9.8
4	13.1
5	16.4
6	19.6
7	22.9
8	26.2
9	29.5
10	32.8
20	65.6
30	98.4
40	131.2
50	164.0
100	328.0
200	656.1
300	984.2
400	1,312.3
500	1,640.4
1,000	3,280.8
2,000	6,591.6

1 NAUTICAL MILE = 1852 metres

Note:

The following conversion factors may also be of assistance:

- multiply feet by 0.3048 to obtain metres
- divide metres by 0.3048 to obtain feet

Table of Distances

Table of Distances at which objects can be seen at sea, according to their respective elevations and the elevation of the eye of the observer.

Height (metres)	Distances (nautical miles)
2	2.9
3	3.6
4	4.2
5	4.6
6	5.1
7	5.5
8	5.9
9	6.2
10	6.6
12	7.2
14	7.8
16	8.3
18	8.8
20	9.3
25	10.4
30	11.4
35	12.3
40	13.1
45	13.9
50	14.7
55	15.4
60	16.1
70	17.4
80	18.6
90	19.7
100	20.8
120	22.8
140	24.6
160	26.3
180	27.6
200	29.4
250	32.9
300	36.0
350	38.9
400	41.6

Example: An observer whose eye is 12 metres above the water can see a light having an elevation of 40 metres above the water at a distance of: **7.2 + 13.1 = 20.3 nautical miles**.

Nomogram (Geographical Range)

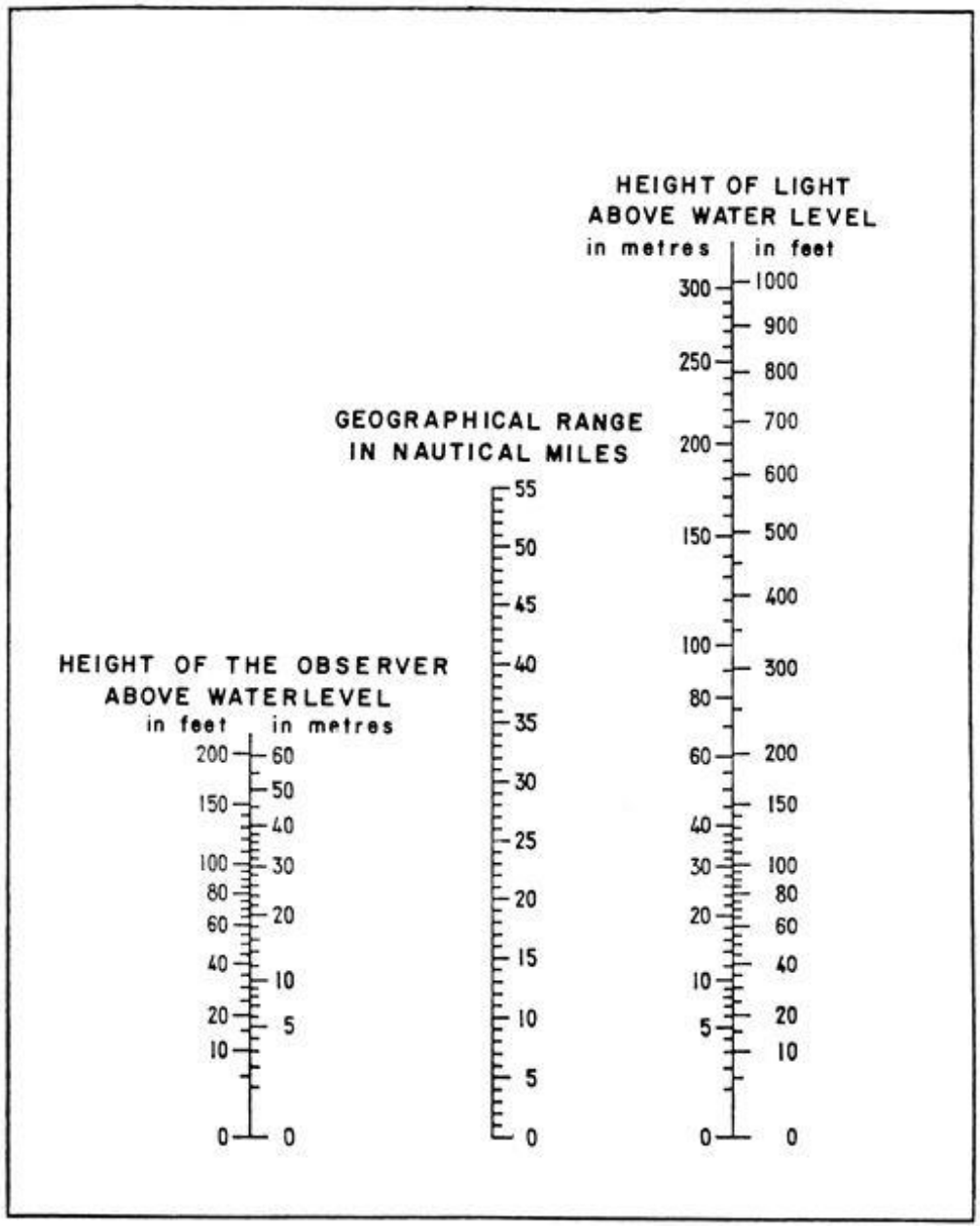

By using the above Nomogram, a geographical range can be determined by placing a straight edge against the height of the respective light and the height of the observer above water level.

Nominal Range Diagram

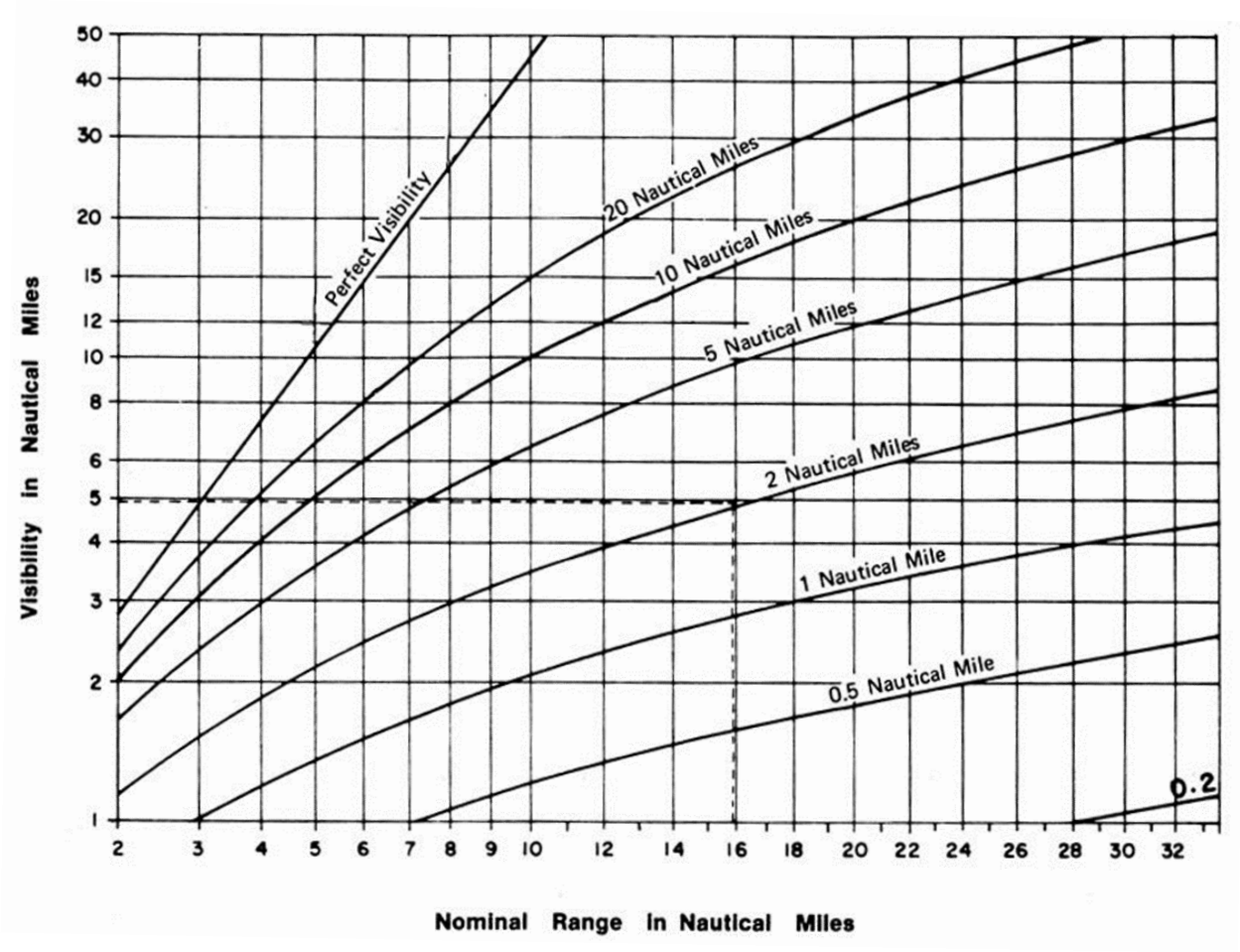

Column 7 of the List of Lights gives the nominal range of each light, where there is sufficient light to be seen 2 nautical miles or more when the meteorological visibility is 10 nautical miles.

When the mariner obtains the meteorological visibility from the weather report, he can find the distance the light can be seen at night from the nominal range diagram.

Example: The List of Lights gives the nominal range of 16 nautical miles. The weather report gives the meteorological visibility of 2 nautical miles. The point on the bottom of the diagram marked “16” is followed upwards until it intersects the curve marked “2 Nautical Miles.” Follow that height horizontally to the left margin to find that the visibility of the light, which is 5 nautical miles.

Caution: The nominal range diagram is correct when the meteorological visibility is the same in the whole of the distance between the ship and the light. Conditions occur when this may not be true.

Canadian Coast Guard Aids to Navigation Offices

Mariners or other persons wishing to communicate with the Canadian Coast Guard concerning aids to navigation may do so at the following offices:

ATLANTIC REGION

Regional Headquarters
P.O. Box 5667
St. John's, NL A1C 5X1

Operations Supervisor, Aids to Navigation
175 McIlveen Drive
Saint John, NB
E2L 4B3
Telephone: 1-506-636-4708 **(B)**

MCTS Refer to RAMN **(H/N)**

Navigational Warnings

Telephone: 1-709-695-2168 **(B) (H/N)**
1-902-564-7751 **(B) (H/N)**
1-800-686-8676 **(B) (H/N) (TF)**

Email: NAVWARN.MCTSPortAuxBasques@innav.gc.ca
NAVWARN.MCTSSydney@innav.gc.ca

ARCTIC REGION

Yellowknife, NT Superintendent
Navigational Programs
5120 49th Street, 3rd Floor
Yellowknife, NT
X1A 1P8

Telephone: 1-867-444-0109 **(B)**

Email: DFO.CCGArcticAidsNavigation-AidesalaNavigationArctiqueGCC.MPO@dfo-mpo.gc.ca

Navigational Warnings

Telephone: 1-867-979-5269 **(B) (H/N)**

Email: NAVWARN.MCTSIqaluit@innav.gc.ca

CENTRAL REGION

St. Lawrence Sector

Québec, QC Superintendent, Aids to Navigation
Supervisor, Operations
1550, Avenue D'Estimauville
Québec, QC G1J 5E9

Telephone: 1-418-649-6999 **(B)**
1-581-443-6293 **(B)**

Email: DFO.AtoNStLawrence-StLaurentAalaN.MPO@dfo-mpo.gc.ca

Great Lakes Sector

Sarnia, ON Supervisor, Operations
Aids to Navigation
520 Exmouth Street
Sarnia, ON N7T 8D1

Telephone: 1-226-402-1052 **(E)**
1-705-773-4342 **(E)**

Email: DFO.CCGCentralAtoNGreatLakes-GrandsLacsAalaNCentreGCC.MPO@dfo-mpo.gc.ca

MCTS Refer to RAMN **(H/N)**

Navigational Warnings

Telephone : 1-613-925-0666**(B) (H/N)**

Email: AVNAV.SCTMPrescott@innav.gc.ca

WESTERN REGION

Victoria, BC Superintendent
Aids to Navigation and Waterways
25 Huron Street
Victoria, BC V8V 4V9

Telephone: 1-250-480-2600 **(E)**
1-800-667-2179 **(TF)**

Email: DFO.CCGWesternAidstoNavigation-AidesalaNavigationOuestGCC.MPO@dfo-mpo.gc.ca

Navigational Warnings

Telephone: 1-250-627-3070 **(H/N)**

Email: NAVWARN.MCTSPrinceRupert@innav.gc.ca

(B) Bilingual Service **(E) English Only Service** **(TF) Toll Free** **(H/N) Holidays and Nights**

No. ----- Intl No.	Name ----- RACON	Location ----- Latitude N. Longitude W.	Light Characteristics			Focal Height Above Water (m)	Nominal Range (NM)	Description ----- Height of Structure Above Ground Level (m)	Remarks ----- Audible Signals ----- AIS
ST. LAWRENCE SEAWAY, CANAL DE LA RIVE SUD									
0.05	Pont Samuel-de-Champlain downstream	Above the seaway, under the N. side of the bridge. 45 28 06.3 073 30 14.8	F	G	.....	52.2	.....	.....	Private aid. Seasonal (in place year round). Operates 24 h.
0.06	Pont Samuel-de-Champlain upstream	Above the seaway, under the S. side of the bridge. 45 28 04.6 073 30 14.0	F	G	.....	52.2	.....	.....	Private aid. Seasonal (in place year round). Operates 24 h.
0.1	*Light buoy V5*	*45 27 37.2* *073 30 06.1*	*Fl*	*G*	*4s*	.....	.....	*Green, spar, marked “V5”.*	*Seasonal (in place year round).*
0.2	*Light buoy V9*	*45 26 57.0* *073 30 03.6*	*Fl*	*G*	*4s*	.....	.....	*Green, spar, marked “V9”.*	*Seasonal (in place year round).*
1	*Light buoy V29*	*45 24 08.9* *073 38 22.8*	*Fl*	*G*	*4s*	.....	.....	*Green, spar, marked “V29”.*	*Seasonal (in place year round).*
1.1	*Light buoy V30*	*45 24 11.3* *073 38 22.8*	*Fl*	*R*	*4s*	.....	.....	*Red, spar, marked “V30”.*	*Seasonal (in place year round).*
1.2	*Light buoy V31*	*45 24 14.1* *073 38 45.1*	*Fl*	*G*	*4s*	.....	.....	*Green, spar, marked “V31”.*	*Seasonal (in place year round).*
2	*Light buoy V32*	*45 24 16.4* *073 38 44.3*	*Fl*	*R*	*4s*	.....	.....	*Red, spar, marked “V32”.*	*Seasonal (in place year round).*
3	*Light buoy V33*	*45 24 20.5* *073 39 03.0*	*Fl*	*G*	*4s*	.....	.....	*Green, spar, marked “V33”.*	*Seasonal (in place year round).*
3.1	*Light buoy V34*	*45 24 23.0* *073 39 02.5*	*Fl*	*R*	*4s*	.....	.....	*Red, spar, marked “V34”.*	*Seasonal (in place year round).*

No. ----- Intl No.	Name ----- RACON	Location ----- Latitude N. Longitude W.	Light Characteristics			Focal Height Above Water (m)	Nominal Range (NM)	Description ----- Height of Structure Above Ground Level (m)	Remarks ----- Audible Signals ----- AIS
ST. LAWRENCE SEAWAY, LAC SAINT-LOUIS									
4 *H2517.4*	Île Tékakwitha	45 24 36.5 073 42 38.2	F	Y	.....	.....	.....	.....	Seasonal.
5 *H2517.5*	Kahnawake Dyke	45 24 31.6 073 43 13.9	F	Y	.....	.....	.....	.....	Seasonal.
5.2	*Pointe Bell light buoy A1*	*45 24 26.2* *073 43 11.3*	*Fl*	*G*	*4s*	.....	.....	*Green, spar, marked "A1".*	*Seasonal (in place year round).*
5.3	*Pointe Bell light buoy A2*	*45 24 27.7* *073 43 24.2*	*Q*	*R*	*1s*	.....	.....	*Red, spar, marked "A2".*	*Seasonal (in place year round).*
6	*Pointe Johnson light buoy A3*	*45 24 17.1* *073 43 44.1*	*Q*	*G*	*1s*	.....	.....	*Green, spar, marked "A3".*	*Seasonal (in place year round).*
7	*Pointe Johnson light buoy A4*	*45 24 22.7* *073 43 51.9*	*Q*	*R*	*1s*	.....	.....	*Red, spar, marked "A4".*	*Seasonal (in place year round).*
8.2 *H2518*	Pointe Johnson	45 24 03.0 073 44 44.7	Iso	Y	2s	7.6	14	Cylindrical tower. 4.4	Seasonal. Visible on a bearing of 248°30'.
9	*Pointe Johnson light buoy A7*	*45 24 15.2* *073 44 30.4*	*Fl*	*G*	*4s*	.....	.....	*Green, spar, marked "A7".*	*Seasonal (in place year round).*
10	*Île Saint-Nicolas light buoy A8*	*45 24 21.2* *073 44 31.1*	*Fl*	*R*	*4s*	.....	.....	*Red, spar, marked "A8".*	*Seasonal (in place year round).*
11	*Île Saint-Bernard light buoy A9*	*45 24 13.2* *073 45 21.2*	*Fl*	*G*	*4s*	.....	.....	*Green, spar, marked "A9".*	*Seasonal (in place year round).*
12	*Île Saint-Bernard light buoy A10*	*45 24 19.1* *073 45 22.4*	*Fl*	*R*	*4s*	.....	.....	*Red, spar, marked "A10".*	*Seasonal (in place year round).*
13	*Île Saint-Bernard light buoy A13*	*45 24 10.7* *073 46 22.1*	*Q*	*G*	*1s*	.....	.....	*Green, spar, marked "A13".*	*Seasonal (in place year round).*
14	*Île Saint-Bernard West Cardinal light buoy LACHINA*	*45 24 17.3* *073 46 04.7*	*Q(9)*	*W*	*15s*	.....	.....	*Yellow-black-yellow, spar, marked "LACHINA".*	*Seasonal (in place year round).*
14.2 *H2517.1*	Dorval Course front range light	SW. of Dorval Island. 45 25 08.3 073 45 36.2	F	G	.....	11.0	11	Orange cylindrical tower, orange rectangular daymark with black vertical stripe. 4.4	Seasonal.
14.3 *H2517.11*	Dorval Course rear range light	45 25 33.3 073 45 02.1 043°52' 1068.6 m from front.	F	G	.....	24.2	11	White cylindrical tower, orange daymark with black vertical stripe. 17.0	Seasonal.
15	*Île Saint-Bernard light buoy A17*	*45 24 04.7* *073 46 48.2*	*Q*	*G*	*1s*	.....	.....	*Green, spar, marked "A17".*	*Seasonal (in place year round).*
16	*Île Saint-Bernard light buoy A18*	*45 24 15.3* *073 46 55.3*	*Q*	*R*	*1s*	.....	.....	*Red, spar, marked "A18".*	*Seasonal (in place year round).*

No. ----- Intl No.	Name ----- RACON	Location ----- Latitude N. Longitude W.	Light Characteristics			Focal Height Above Water (m)	Nominal Range (NM)	Description ----- Height of Structure Above Ground Level (m)	Remarks ----- Audible Signals ----- AIS
		ST. LAWRENCE SEAWAY, LAC SAINT-LOUIS							
16.1 *H2517.2*	Kahnawake front range light **Racon G (- - .)** **X & S Bands**	45 24 10.3 073 47 45.7	F	G	.....	9.9	5	Cylindrical tower, red rectangular daymark with black vertical stripe. 4.9	Seasonal. Synthetic AIS AtoN MMSI: 993161060
16.2 *H2517.21*	Kahnawake rear range light	45 24 09.3 073 48 09.2 266°36' 513.4 m from front.	F	G	.....	19.0	7	White cylindrical tower, orange daymark with black vertical stripe. 12.8	Seasonal. Synthetic AIS AtoN MMSI: 993161062
17	*Île Saint-Bernard light buoy A21*	*45 23 54.8* *073 47 10.6*	*Q*	*G*	*1s*	.....	.....	*Green, spar, marked "A21".*	*Seasonal (in place year round).*
18	*Île Saint-Bernard light buoy A20*	*45 23 54.1* *073 47 23.2*	*Fl*	*R*	*4s*	.....	.....	*Red, spar, marked "A20".*	*Seasonal (in place year round).*
19	*Lac Saint-Louis light buoy A25*	*45 23 10.7* *073 48 10.6*	*Fl*	*G*	*4s*	.....	.....	*Green, spar, marked "A25".*	*Seasonal (in place year round).*
19.5	*Lac Saint-Louis light buoy A24*	*45 23 15.9* *073 48 15.2*	*Fl*	*R*	*4s*	.....	.....	*Red, spar, marked "A24".*	*Seasonal (in place year round).*
20	*Île Ronde light buoy A29*	*45 22 39.0* *073 48 53.8*	*Fl*	*G*	*4s*	.....	.....	*Green, spar, marked "A29".*	*Seasonal (in place year round).*
20.5	*Île Ronde light buoy A30*	*45 22 42.7* *073 49 00.4*	*Fl*	*R*	*4s*	.....	.....	*Red, spar, marked "A30".*	*Seasonal (in place year round).*
22	*Pointe à Penny light buoy A33*	*45 22 06.5* *073 49 38.1*	*Fl*	*G*	*4s*	.....	.....	*Green, spar, marked "A33".*	*Seasonal (in place year round).*
23	*Pointe à Penny light buoy A34*	*45 22 10.8* *073 49 43.8*	*Fl*	*R*	*4s*	.....	.....	*Red, spar, marked "A34".*	*Seasonal (in place year round).*
23.5	*Îles de la Paix light buoy A35*	*45 21 47.3* *073 50 03.2*	*Fl*	*G*	*4s*	.....	.....	*Green, spar, marked "A35".*	*Seasonal (in place year round).*
24	*Pointe du Moulin light buoy A38*	*45 21 37.2* *073 50 29.6*	*Q*	*R*	*1s*	.....	.....	*Red, spar, marked "A38".*	*Seasonal (in place year round).*
25	*Îles de la Paix light buoy A39*	*45 21 22.1* *073 50 36.5*	*Q*	*G*	*1s*	.....	.....	*Green, spar, marked "A39".*	*Seasonal (in place year round).*
26	*Pointe du Moulin light buoy A40*	*45 21 25.4* *073 50 51.5*	*Q*	*R*	*1s*	.....	.....	*Red, spar, marked "A40".*	*Seasonal (in place year round).*
27	*Îles de la Paix light buoy A45*	*45 20 57.0* *073 51 42.4*	*Fl*	*G*	*4s*	.....	.....	*Green, spar, marked "A45".*	*Seasonal (in place year round).*
28	*Pointe-du-Moulin light buoy A46*	*45 21 04.1* *073 51 47.3*	*Fl*	*R*	*4s*	.....	.....	*Red, spar, marked "A46".*	*Seasonal (in place year round).*
29	*Îles de la Paix light buoy A51*	*45 20 29.2* *073 52 55.0*	*Q*	*G*	*1s*	.....	.....	*Green, spar, marked "A51".*	*Seasonal (in place year round).*
30	*Pointe à Péladeau light buoy A52*	*45 20 35.8* *073 53 01.2*	*Fl*	*R*	*4s*	.....	.....	*Red, spar, marked "A52".*	*Seasonal (in place year round).*

No. ----- Intl No.	Name ----- RACON	Location ----- Latitude N. Longitude W.	Light Characteristics			Focal Height Above Water (m)	Nominal Range (NM)	Description ----- Height of Structure Above Ground Level (m)	Remarks ----- Audible Signals ----- AIS
ST. LAWRENCE SEAWAY, LAC SAINT-LOUIS									
30.5 *H2522.5*	Pointe Fortier	S. of Île Perrot. 45 21 10.9 073 53 45.4	F	Y	.....	16.6	12	Square skeleton tower, orange rectangular daymark. 10.7	Seasonal. Visible on a bearing of 024°. Visible at the centre of the E. entrance to Beauharnois Lock.
31	*Pointe Fortier light buoy BEAA*	*45 20 22.9* *073 54 19.4*	*Fl*	*Y*	*4s*	.....	.....	*Yellow, spar, marked "BEAA".*	*Seasonal (in place year round).*
31.5	*Pointe Thibaudeau light buoy BEAC*	*Beauharnois anchorage.* *45 19 44.2* *073 53 19.6*	*Fl*	*Y*	*4s*	.....	.....	*Yellow, spar, marked "BEAC".*	*Seasonal (in place year round).*
32	*Pointe Fortier light buoy BEAB*	*45 19 58.9* *073 54 55.3*	*Fl*	*Y*	*4s*	.....	.....	*Yellow, spar, marked "BEAB".*	*Seasonal (in place year round).*
32.1	Beauharnois lower lock	On point of N. pier. 45 19 26.6 073 54 58.7	F	R	.....	6.0	5	.....	Seasonal (in place year round). Emergency mode.
32.3 *H2522.6*	Melocheville front range light	45 19 10.3 073 56 33.0	F	G	.....	10.8	14	Square skeleton tower, orange daymark with black vertical stripe. 8.0	Seasonal. Operates 24 h. Emergency mode.
32.4 *H2522.61*	Melocheville rear range light	45 18 50.3 073 57 25.3 241°29' 1294.0 m from front.	F	G	.....	29.6	14	Square skeleton tower, orange daymark with black vertical stripe. 14.1	Seasonal. Operates 24 h. Emergency mode.

No. ----- Intl No.	Name ----- RACON	Location ----- Latitude N. Longitude W.	Light Characteristics			Focal Height Above Water (m)	Nominal Range (NM)	Description ----- Height of Structure Above Ground Level (m)	Remarks ----- Audible Signals ----- AIS
ST. LAWRENCE SEAWAY, CANAL DE BEAUHARNOIS TO KINGSTON									
Canal de Beauharnois									
33 *H2528*	Upper Beauharnois Lock front range light	E. end of Upper Lock approach. 45 17 57.7 073 55 43.0	F	Y	.....	13.1	.....	White square skeleton tower, orange triangular daymark with black vertical stripe. 9.6	Seasonal. Operates 24 h.
34 *H2528.1*	Upper Beauharnois Lock rear range light	45 18 07.1 073 55 35.9 028°20' 328.6 m from front.	F	Y	.....	20.3	.....	White square skeleton tower, orange triangular daymark with black vertical stripe. 16.1	Seasonal. Operates 24 h.
35 *H2528.4*	Upper Beauharnois South Wall Approach	Outer end of rock dyke. 45 17 41.2 073 55 51.1	F	Y	.....	11.3	.....	Mast.	Private aid. Year round.
36	*Light buoy C2*	*45 17 02.1* *073 56 30.6*	*Fl*	*R*	*4s*	.....	.....	*Red, spar, marked "C2".*	*Seasonal (in place year round).*
37 *H2530*	Powerhouse front range light	45 16 41.7 073 55 57.3	Iso	G	2s	9.9	13	White skeleton tower, orange daymark with black vertical stripe. 8.9	Seasonal.
37.1 *H2530.1*	Powerhouse rear range light	45 16 53.8 073 55 39.4 046°17' 527.2 m from front.	F	G	.....	22.8	13	White skeleton tower, orange daymark with black vertical stripe. 20.0	Seasonal.
39	*Light buoy C6*	*45 16 06.6* *073 57 12.1*	*Q*	*R*	*1s*	.....	.....	*Red, pillar, marked "C6".*	*Seasonal.* *(Winter spar.)*
40	*Light buoy C7*	*45 15 36.1* *073 57 28.1*	*Fl*	*G*	*4s*	.....	.....	*Green, spar, marked "C7".*	*Seasonal (in place year round).*
41 *H2531*	Saint-Louis Bridge front range light	On shore. 45 14 58.0 073 57 38.8	Iso	Y	2s	12.0	14	White skeleton tower, orange daymark with black vertical stripe. 9.4	Seasonal.
42 *H2531.1*	Saint-Louis Bridge rear range light	45 15 08.5 073 57 12.5 060°33' 658.2 m from front.	F	Y	.....	18.8	14	White skeleton tower, orange triangular daymark with black vertical stripe. 18.2	Seasonal.
43	*Light buoy C8*	*45 15 25.1* *073 57 58.6*	*Fl*	*R*	*4s*	.....	.....	*Red, spar, marked "C8".*	*Seasonal (in place year round).*
44	*Light buoy C10*	*45 14 40.1* *073 59 04.6*	*Fl*	*R*	*4s*	.....	.....	*Red, spar, marked "C10".*	*Seasonal (in place year round).*
45	*Light buoy C11*	*45 14 35.6* *073 58 58.6*	*Fl*	*G*	*4s*	.....	.....	*Green, spar, marked "C11".*	*Seasonal (in place year round).*
46	*Light buoy C13*	*45 14 14.1* *073 59 27.6*	*Fl*	*G*	*4s*	.....	.....	*Green, spar, marked "C13".*	*Seasonal (in place year round).*

No. ----- Intl No.	Name ----- RACON	Location ----- Latitude N. Longitude W.	Light Characteristics	Focal Height Above Water (m)	Nominal Range (NM)	Description ----- Height of Structure Above Ground Level (m)	Remarks ----- Audible Signals ----- AIS
ST. LAWRENCE SEAWAY, CANAL DE BEAUHARNOIS TO KINGSTON							
47	*Light buoy C14*	*45 14 17.1* *073 59 38.6*	*Q R 1s*	.....	.....	*Red, spar, marked "C14".*	*Seasonal (in place year round).*
47.5 *H2532*	St. Louis Direction	On E. side of bridge. 45 13 53.0 074 00 06.9	F Y	5.0	4	Orange triangular daymark mounted on bridge.	Seasonal. Visible on a bearing of 226°30'.
49	*St. Louis Bridge Anchorage light buoy CK*	*45 13 15.2* *074 01 41.1*	*Fl Y 4s*	.....	.....	*Yellow, spar, marked "CK".*	*Seasonal (in place year round).*
50	*Light buoy C20*	*45 13 48.6* *074 00 45.8*	*Fl R 4s*	.....	.....	*Red, spar, marked "C20".*	*Seasonal (in place year round).*
51 *H2535*	Saint-Louis front range light	On shore. 45 13 17.3 074 00 49.0	Iso W 2s	10.8	.....	White square skeleton tower, orange triangular daymark with black vertical stripe. 8.9	Seasonal.
52 *H2535.1*	**Saint-Louis rear range light**	45 13 17.3 074 00 18.4 090°05' 669.1 m from front.	F W	15.6	**15**	White square skeleton tower, orange triangular daymark with black vertical stripe. 11.2	Seasonal.
53	*Light buoy C22*	*45 13 26.3* *074 02 07.3*	*Q R 1s*	.....	.....	*Red, pillar, marked "C22".*	*Seasonal.* *(Winter spar.)*
54	*Canal de Beauharnois light buoy C21*	*45 13 24.2* *074 01 47.6*	*Fl G 4s*	.....	.....	*Green, spar, marked "C21".*	*Year round (YRLS).*
55.5	*Light buoy C23*	*45 13 14.2* *074 02 26.1*	*Q G 1s*	.....	.....	*Green, spar, marked "C23".*	*Seasonal (in place year round).*
57	*Light buoy C24*	*45 13 20.2* *074 02 51.6*	*Fl R 4s*	.....	.....	*Red, pillar, marked "C24".*	*Seasonal.* *(Winter spar.)*
57.5 *H2536*	St. Louis Bridge Steering light	45 12 52.9 074 02 52.2	Iso Y 2s	10.1	14	White skeleton tower, orange triangular daymark. 7.4	Seasonal. Visible on a bearing of 240°30'.
58	*Light buoy C27*	*45 13 14.7* *074 03 42.6*	*Fl G 4s*	.....	.....	*Green, pillar, marked "C27".*	*Seasonal.* *(Winter spar.)*
59 *H2537*	Valleyfield Bridge front range light	On shore. 45 12 52.4 074 03 49.2	Iso Y 2s	10.5	14	White square skeleton tower, orange triangular daymark with black vertical stripe. 7.3	Seasonal.
60 *H2537.1*	Valleyfield Bridge rear range light	45 12 47.9 074 03 28.8 107°25' 467.8 m from front.	F Y	19.1	14	White square skeleton tower, orange triangular daymark with black vertical stripe. 11.5	Seasonal.
61 *H2533*	**Valleyfield East front range light**	On shore. 45 12 52.6 074 03 55.9	Iso W 2s	10.8	**15**	White square skeleton tower, orange triangular daymark with black vertical stripe. 8.9	Seasonal.

No. ----- Intl No.	Name ----- RACON	Location ----- Latitude N. Longitude W.	Light Characteristics			Focal Height Above Water (m)	Nominal Range (NM)	Description ----- Height of Structure Above Ground Level (m)	Remarks ----- Audible Signals ----- AIS
ST. LAWRENCE SEAWAY, CANAL DE BEAUHARNOIS TO KINGSTON									
62 *H2533.1*	**Valleyfield East rear range light**	45 12 46.0 074 04 19.4 248°36' 552.6 m from front.	F	W	.....	17.9	**15**	White square skeleton tower, orange triangular daymark with black vertical stripe. 9.1	Seasonal.
63	*Light buoy C28*	*45 13 20.2* *074 03 42.6*	*Fl*	*R*	*4s*	.....	.....	*Red, spar, marked "C28".*	*Seasonal (in place year round).*
64	*Light buoy C31*	*Port de Valleyfield.* *45 13 15.1* *074 04 56.6*	*Fl*	*G*	*4s*	.....	.....	*Green, pillar, marked "C31".*	*Seasonal.* *(Winter spar.)*
65	*Light buoy C30*	*Port de Valleyfield.* *45 13 20.2* *074 05 04.6*	*Fl*	*R*	*4s*	.....	.....	*Red, pillar, marked "C30".*	*Seasonal.* *(Winter spar.)*
66	*Port de Valleyfield light buoy C37*	*Port de Valleyfield.* *45 13 15.8* *074 05 35.7*	*Q*	*G*	*1s*	.....	.....	*Green, spar, marked "C37".*	*Year round (YRLS).*
68	*Light buoy C39*	*Port de Valleyfield.* *45 13 18.0* *074 05 58.8*	*Fl*	*G*	*4s*	.....	.....	*Green, pillar, marked "C39".*	*Seasonal.* *(Winter spar.)*
69	*Light buoy C38*	*Port de Valleyfield.* *45 13 24.2* *074 05 56.6*	*Q*	*R*	*1s*	.....	.....	*Red, spar, marked "C38".*	*Seasonal (in place year round).*
72	*Light buoy C45*	*45 13 47.2* *074 08 14.1*	*Fl*	*G*	*4s*	.....	.....	*Green, spar, marked "C45".*	*Seasonal (in place year round).*
73	*Beauharnois Anchorage Area light buoy CN*	*45 13 34.2* *074 08 19.1*	*Fl*	*Y*	*4s*	.....	.....	*Yellow, spar, marked "CN".*	*Seasonal (in place year round).*
74	*Light buoy C46*	*45 13 59.2* *074 08 37.6*	*Q*	*R*	*1s*	.....	.....	*Red, spar, marked "C46".*	*Seasonal (in place year round).*
75 *H2538*	**Canal de Beauharnois Upper Entrance front range light**	On shore. 45 14 03.9 074 08 28.4	Iso	G	4s	11.8	**15**	White skeleton tower, orange daymark with black vertical stripe. 9.0	Seasonal. Operates 24 h.
76 *H2538.1*	**Canal de Beauharnois Upper Entrance rear range light**	45 14 09.4 074 07 20.0 083°28' 1500.6 m from front.	F	G	.....	28.3	**15**	Skeleton tower, orange daymark with black vertical stripe. 27.6	Seasonal. Operates 24 h.
77	*Light buoy C48*	*45 14 03.2* *074 09 14.1*	*Fl*	*R*	*4s*	.....	.....	*Red, spar, marked "C48".*	*Seasonal (in place year round).*
78	*Light buoy C49*	*45 13 55.2* *074 09 35.6*	*Q*	*G*	*1s*	.....	.....	*Green, spar, marked "C49".*	*Seasonal (in place year round).*
Salaberry-de-Valleyfield Small Craft Channel									
78.8	*Valleyfield Approach light buoy DV4*	*45 14 17.2* *074 11 00.6*	*Fl*	*R*	*4s*	.....	.....	*Red, pillar, marked "DV4".*	*Seasonal.* *(Winter spar.)*

No. ----- Intl No.	Name ----- RACON	Location ----- Latitude N. Longitude W.	Light Characteristics	Focal Height Above Water (m)	Nominal Range (NM)	Description ----- Height of Structure Above Ground Level (m)	Remarks ----- Audible Signals ----- AIS
		ST. LAWRENCE SEAWAY, CANAL DE BEAUHARNOIS TO KINGSTON					
79	*Valleyfield Approach light buoy DV6*	*45 14 33.6* *074 10 37.6*	*Fl R 4s*	.....	.....	*Red, pillar, marked "DV6".*	*Seasonal.* *(Winter spar.)*
80	*Valleyfield Entrance light buoy DV9*	*45 14 52.1* *074 09 57.5*	*Q G 1s*	.....	.....	*Green, spar, marked "DV9".*	*Seasonal.*
80.1	*Salaberry-de-Valleyfield Entrance light buoy DV10/2*	*45 14 55.1* *074 09 51.5*	*Fl R 4s*	.....	.....	*Red, spar, marked "DV10/2".*	*Seasonal.*
80.2	*Salaberry-de-Valleyfield Harbour Entrance light buoy DV11*	*45 14 55.1* *074 09 54.8*	*Fl G 4s*	.....	.....	*Green, spar, marked "DV11".*	*Seasonal.*
80.3	*Salaberry-de-Valleyfield Harbour Entrance light buoy DV13*	*Lake St. Francis.* *45 14 58.2* *074 09 50.6*	*Fl G 4s*	.....	.....	*Green, spar, marked "DV13".*	*Seasonal (in place year round).*
80.4	*Salaberry-de-Valleyfield Approach light buoy DV15*	*Lake St. Francis.* *45 15 03.4* *074 09 45.2*	*Fl G 4s*	.....	.....	*Green, spar, marked "DV15".*	*Seasonal (in place year round).*
81.1	*Valleyfield Harbour Entrance light buoy DV12*	*45 14 57.1* *074 09 50.3*	*Q R 1s*	.....	.....	*Red, spar, marked "DV12".*	*Seasonal.*
82.4	*Valleyfield Approach light buoy DV16*	*45 15 04.1* *074 09 38.5*	*Fl R 4s*	.....	.....	*Red, spar, marked "DV16".*	*Seasonal.*
82.5	*Valleyfield Approach light buoy DV18*	*45 15 11.0* *074 09 24.5*	*Fl R 4s*	.....	.....	*Red, spar, marked "DV18".*	*Seasonal.*
83 *H2541*	Canal de Soulanges Upper Entrance	On SE. end of breakwater, E. of Coteau-Landing wharf. 45 15 09.8 074 12 21.9	Fl G 4s	7.8	4	Mast, white cylindrical daymark with green upper portion. 5.9	Seasonal.
Lake St. Francis							
84	Lac Saint-François, South Breakwater D1	On end of float. 45 13 52.9 074 10 23.6	Fl G 4s	3.6	2	Green structure on float, marked "D1". 2.0	Seasonal.
84.5	Lac Saint-François South Cautionary	On end of float. 45 13 51.3 074 10 22.9	Fl Y 4s	3.6	4	Yellow structure on float. 1.5	Private aid. Seasonal.
85	Lac Saint-François North Breakwater D2	On end of float. 45 13 56.6 074 10 23.6	Fl R 4s	3.6	.....	Red structure on float, marked "D2". 2.0	Seasonal.
85.5	Lac Saint-François North Cautionary	On end of float. 45 13 58.4 074 10 23.3	Fl Y 4s	3.6	4	Yellow structure on float.	Private aid. Seasonal.
86	*Valleyfield light buoy DVB*	*45 13 52.2* *074 11 20.1*	*Fl(2+1) R 6s*	.....	.....	*Red-green-red, spar, marked "DVB".*	*Seasonal (in place year round).*

No. ----- Intl No.	Name ----- RACON	Location ----- Latitude N. Longitude W.	Light Characteristics	Focal Height Above Water (m)	Nominal Range (NM)	Description ----- Height of Structure Above Ground Level (m)	Remarks ----- Audible Signals ----- AIS
ST. LAWRENCE SEAWAY, CANAL DE BEAUHARNOIS TO KINGSTON							
87	*Light buoy D3*	*45 13 48.2* *074 11 19.6*	*Fl G 4s*	*.....*	*.....*	*Green, spar, marked "D3".*	*Seasonal (in place year round).*
88	*Light buoy D6*	*45 13 46.3* *074 12 33.7*	*Fl R 4s*	*.....*	*.....*	*Red, spar, marked "D6".*	*Seasonal (in place year round).*
89	*Light buoy D5*	*45 13 41.9* *074 12 32.7*	*Fl G 4s*	*.....*	*.....*	*Green, spar, marked "D5".*	*Seasonal (in place year round).*
89.5	*St-Zotique Anchorage Area light buoy DE*	*45 13 29.2* *074 13 31.6*	*Fl Y 4s*	*.....*	*.....*	*Yellow, spar, marked "DE".*	*Seasonal (in place year round).*
90	*Light buoy D8*	*Saint-Zotique.* *45 13 41.5* *074 13 33.3*	*Fl R 4s*	*.....*	*.....*	*Red, spar, marked "D8".*	*Seasonal (in place year round).*
90.4	*St-Zotique Anchorage light buoy DC*	*45 14 10.2* *074 13 36.6*	*Fl Y 4s*	*.....*	*.....*	*Yellow, spar, marked "DC".*	*Seasonal (in place year round).*
91	*Light buoy D10*	*Saint-Zotique.* *45 13 39.2* *074 15 14.6*	*Q R 1s*	*.....*	*.....*	*Red, spar, marked "D10".*	*Seasonal (in place year round).*
92	*Light buoy D9*	*Saint-Zotique.* *45 13 27.2* *074 14 50.6*	*Q G 1s*	*.....*	*.....*	*Green, spar, marked "D9".*	*Seasonal (in place year round).*
93	*Light buoy D12*	*Pointe au Foin.* *45 13 09.2* *074 16 14.7*	*Fl R 4s*	*.....*	*.....*	*Red, spar, marked "D12".*	*Seasonal (in place year round).*
94 *H2543*	Pointe au Foin Downstream front range light	45 13 24.4 074 16 33.1	F G	.....	10.9	.....	White skeleton tower, orange triangular daymark with black vertical stripe. 10.1	Seasonal. Operates 24 h.
94.1 *H2543.1*	Pointe au Foin Downstream rear range light	45 13 21.4 074 17 09.7 263°22' 803.2 m from front.	F G	.....	17.6	14	White skeleton tower, orange triangular daymark with black vertical stripe. 16.3	Seasonal. Operates 24 h.
94.2 *H2543.5*	**Pointe au Foin Upstream front range light**	45 12 60.0 074 17 23.1	Iso R 4s	14.2	**15**	White cylindrical tower, orange triangular daymark with black vertical stripe. 12.2	Seasonal.
94.3 *H2543.51*	**Pointe au Foin Upstream rear range light**	45 13 08.4 074 17 16.4 029°14' 299.7 m from front.	F R	.....	20.0	**15**	White skeleton tower, orange triangular daymark with black vertical stripe. 15.3	Seasonal.
94.5	*Light buoy D14*	*SW. of Pointe au Foin.* *45 12 38.8* *074 17 32.8*	*Fl R 4s*	*.....*	*.....*	*Red, spar, marked "D14".*	*Seasonal (in place year round).*
95	*Light buoy D13*	*Pointe au Foin.* *45 12 30.0* *074 17 06.0*	*Fl G 4s*	*.....*	*.....*	*Green, spar, marked "D13".*	*Seasonal (in place year round).*

No. ----- Intl No.	Name ----- RACON	Location ----- Latitude N. Longitude W.	Light Characteristics			Focal Height Above Water (m)	Nominal Range (NM)	Description ----- Height of Structure Above Ground Level (m)	Remarks ----- Audible Signals ----- AIS
ST. LAWRENCE SEAWAY, CANAL DE BEAUHARNOIS TO KINGSTON									
97	*Light buoy D18*	*Pointe Beaudette.* *45 12 31.4* *074 17 52.9*	*Q*	*R*	*1s*	*.....*	*.....*	*Red, spar, marked "D18".*	*Seasonal (in place year round).*
98	*Light buoy D17*	*Pointe Beaudette.* *45 12 14.3* *074 17 52.0*	*Q*	*G*	*1s*	*.....*	*.....*	*Green, pillar, marked "D17".*	*Seasonal.* *(Winter spar.)*
99 *H2544*	Pointe Beaudette front range light	NE. of point, on crib. 45 12 06.5 074 18 52.0	F	G	.....	11.0	14	White cylindrical tower, orange triangular daymark with black vertical stripe. 10.9	Seasonal. Operates 24 h.
99.1 *H2544.1*	Pointe Beaudette rear range light	45 11 55.4 074 19 22.4 242°30' 746.7 m from front.	F	G	.....	18.0	.....	White skeleton tower, orange triangular daymark with black vertical stripe. 17.7	Seasonal. Operates 24 h.
99.4 *H2550*	Saint-Anicet East front range light	NW. of Pointe Saint-Louis. 45 11 11.4 074 18 28.2	F	G	.....	11.8	13	White cylindrical tower, orange triangular daymark with black vertical stripe. 11.6	Seasonal. Operates 24 h.
99.5 *H2550.1*	Saint-Anicet East rear range light	45 11 34.2 074 17 42.7 054°43' 1218.3 m from front.	F	G	.....	22.7	13	White cylindrical tower, orange daymark with black vertical stripe. 22.4	Seasonal. Operates 24 h.
101	*Light buoy D24*	*Île Chrétien.* *45 10 54.1* *074 19 09.8*	*Q*	*R*	*1s*	*.....*	*.....*	*Red, spar, marked "D24".*	*Seasonal (in place year round).*
102	*Light buoy D23*	*Île Chrétien.* *45 10 48.0* *074 19 00.3*	*Q*	*G*	*1s*	*.....*	*.....*	*Green, spar, marked "D23".*	*Seasonal (in place year round).*
103	*Light buoy D26*	*Île Chrétien.* *45 10 34.5* *074 19 49.0*	*Fl*	*R*	*4s*	*.....*	*.....*	*Red, spar, marked "D26".*	*Seasonal (in place year round).*
104 *H2545*	Île Chrétien front range light	45 10 12.4 074 19 35.7	Iso	R	4s	10.7	14	White cylindrical tower, orange triangular daymark with black vertical stripe. 10.8	Seasonal. Operates 24 h.
105 *H2545.1*	Île Chrétien rear range light	45 09 54.2 074 19 50.0 209°12' 642.4 m from front.	F	R	.....	17.4	14	White skeleton tower, orange triangular daymark with black vertical stripe. 16.2	Seasonal. Operates 24 h.
106	*Light buoy D25*	*Île Chrétien.* *45 10 03.1* *074 20 35.3*	*Fl*	*G*	*4s*	*.....*	*.....*	*Green, spar, marked "D25".*	*Seasonal (in place year round).*
107 *H2546*	St. Anicet Shoal D27	On cylindrical crib. 45 09 23.7 074 21 53.8	Iso	W	2s	10.1	6	White cylindrical tower with green upper portion marked "D27". 10.7	Seasonal.

No. ----- Intl No.	Name ----- RACON	Location ----- Latitude N. Longitude W.	Light Characteristics			Focal Height Above Water (m)	Nominal Range (NM)	Description ----- Height of Structure Above Ground Level (m)	Remarks ----- Audible Signals ----- AIS
ST. LAWRENCE SEAWAY, CANAL DE BEAUHARNOIS TO KINGSTON									
108	*Light buoy D28*	*Saint-Anicet.* *45 09 18.4* *074 22 20.9*	*Fl*	*R*	*4s*	*.....*	*.....*	*Red, spar, marked "D28".*	*Seasonal (in place year round).*
Greg Quay Small Craft Channel									
108.3	*Creg Quay Marina Information light buoy*	*Channel Entrance to marina.* *45 08 51.2* *074 23 32.5*	*Fl*	*Y*	*4s*	*.....*	*.....*	*White-orange, pillar.*	*Private aid.* *Seasonal.*
Lake St. Francis									
109	*Light buoy D30*	*Pointe Dupuis.* *45 08 43.6* *074 23 30.4*	*Fl*	*R*	*4s*	*.....*	*.....*	*Red, spar, marked "D30".*	*Seasonal (in place year round).*
110	*Light buoy D31*	*Pointe Dupuis.* *45 08 17.4* *074 24 01.1*	*Fl*	*G*	*4s*	*.....*	*.....*	*Green, spar, marked "D31".*	*Seasonal (in place year round).*
111 *H2548*	Pointe Dupuis front range light	On Île Marchand. 45 07 39.8 074 24 34.1	F	G	.....	9.0	14	White square skeleton tower, orange triangular daymark with black vertical stripe. 8.5	Seasonal. Operates 24 h.
112 *H2548.1*	Pointe Dupuis rear range light	45 07 41.3 074 24 01.2 086°30' 400.8 m from front.	F	G	.....	20.0	14	Skeleton tower, orange triangular daymark with black vertical stripe. 19.5	Seasonal. Operates 24 h.
Greg Quay Small Craft Channel									
112.2 *H2547*	Creg Quay	Seaward end of breakwater. 45 09 40.6 074 25 11.0	Fl	G	4s	7.9	4	White cylindrical tower with green upper portion. 5.6	Private aid. Seasonal.
Lake St. Francis									
112.5	*Light buoy D34*	*45 07 48.3* *074 25 20.2*	*Q*	*R*	*1s*	*.....*	*.....*	*Red, spar, marked "D34".*	*Seasonal (in place year round).*
113	*Light buoy D36*	*Pointe Dupuis.* *45 07 38.8* *074 25 58.1*	*Fl*	*R*	*4s*	*.....*	*.....*	*Red, spar, marked "D36".*	*Seasonal (in place year round).*
114	*Light buoy D35*	*45 07 35.7* *074 25 19.3*	*Q*	*G*	*1s*	*.....*	*.....*	*Green, spar, marked "D35".*	*Seasonal (in place year round).*
114.1 *H2551.1*	Saint-Anicet West front range light	W. of Île Dupuis. 45 07 20.0 074 26 09.9	F	G	.....	10.4	13	White cylindrical tower, orange triangular daymark with black vertical stripe. 10.5	Seasonal. Operates 24 h.

No. ----- Intl No.	Name ----- RACON	Location ----- Latitude N. Longitude W.	Light Characteristics			Focal Height Above Water (m)	Nominal Range (NM)	Description ----- Height of Structure Above Ground Level (m)	Remarks ----- Audible Signals ----- AIS
ST. LAWRENCE SEAWAY, CANAL DE BEAUHARNOIS TO KINGSTON									
114.2	Saint-Anicet West rear range light	45 06 41.7 074 27 26.1 234°30' 2043.8 m from front.	F	G	.....	22.5	13	White cylindrical tower, orange triangular daymark with black vertical stripe. 22.6	Seasonal. Operates 24 h.
114.5	*Light buoy D37*	*45 07 34.0* *074 25 57.7*	*Fl*	*G*	*4s*	.....	.....	*Green, spar, marked "D37".*	*Year round (YRLS).*
114.8	*Light buoy D38*	*Lancaster Bar.* *45 07 36.9* *074 26 34.7*	*Fl*	*R*	*4s*	.....	.....	*Red, spar, marked "D38".*	*Seasonal (in place year round).*
115	*Light buoy D39*	*45 07 32.1* *074 26 38.5*	*Fl*	*G*	*4s*	.....	.....	*Green, spar, marked "D39".*	*Seasonal (in place year round).*
116 *H2552*	Lancaster Bar D41	On island, NE. end of bar. 45 07 26.0 074 26 56.2	Fl	W	4s	9.5	8	White cylindrical tower with green upper portion with marked "D41". 6.5	Seasonal. Operates 24 h. Flash 1 s; eclipse 3 s.
117	*Light buoy D40*	*45 07 34.9* *074 27 01.5*	*Q*	*R*	*1s*	.....	.....	*Red, spar, marked "D40".*	*Seasonal (in place year round).*
117.5	*Light buoy D42*	*Lancaster Bar.* *45 07 24.5* *074 27 19.0*	*Fl*	*R*	*4s*	.....	.....	*Red, spar, marked "D42".*	*Seasonal (in place year round).*
118	*Light buoy D43*	*Lancaster Bar.* *45 07 20.4* *074 27 16.0*	*Q*	*G*	*1s*	.....	.....	*Green, spar, marked "D43".*	*Seasonal (in place year round).*
118.4	*Light buoy D44*	*Lancaster Bar.* *45 07 09.0* *074 27 44.0*	*Fl*	*R*	*4s*	.....	.....	*Red, spar, marked "D44".*	*Seasonal (in place year round).*
118.6	*Light buoy D45*	*45 07 05.5* *074 27 40.0*	*Fl*	*G*	*4s*	.....	.....	*Green, spar, marked "D45".*	*Seasonal (in place year round).*
119	*Light buoy D46*	*45 06 35.2* *074 28 37.9*	*Fl*	*R*	*4s*	.....	.....	*Red, spar, marked "D46".*	*Seasonal (in place year round).*
120	*Light buoy D47*	*45 06 26.0* *074 28 43.5*	*Fl*	*G*	*4s*	.....	.....	*Green, spar, marked "D47".*	*Seasonal (in place year round).*
121	*Light buoy D48*	*45 06 21.2* *074 29 00.7*	*Q*	*R*	*1s*	.....	.....	*Red, spar, marked "D48".*	*Seasonal (in place year round).*
122	*Light buoy D49*	*45 06 08.3* *074 29 03.1*	*Q*	*G*	*1s*	.....	.....	*Green, spar, marked "D49".*	*Seasonal (in place year round).*
123 *H2556*	Lancaster Light D50 front range light	NNW. of Butternut Island. 45 06 01.2 074 29 28.2	Iso	G	4s	11.7	13	White cylindrical tower, black daymark with red vertical stripe, marked "D50". 10.2	Seasonal.
124 *H2556.1*	Lancaster Light D50 rear range light	45 05 44.4 074 29 55.2 228°45' 786.3 m from front.	F	G	.....	24.1	13	White cylindrical tower, orange daymark with black vertical stripe. 24.2	Seasonal.

No. ----- Intl No.	Name ----- RACON	Location ----- Latitude N. Longitude W.	Light Characteristics	Focal Height Above Water (m)	Nominal Range (NM)	Description ----- Height of Structure Above Ground Level (m)	Remarks ----- Audible Signals ----- AIS
ST. LAWRENCE SEAWAY, CANAL DE BEAUHARNOIS TO KINGSTON							
125	*Light buoy D52*	*45 05 27.1* *074 29 40.4*	*Fl R 4s*	.....	.....	*Red, spar, marked "D52".*	*Seasonal (in place year round).*
126 *H2560*	Butternut Island front range light	On crib. 45 05 33.7 074 29 18.8	Iso G 4s	11.1	13	White cylindrical tower, orange triangular daymark with black vertical stripe. 11.5	Seasonal.
127 *H2560.1*	Butternut Island rear range light	45 05 47.2 074 28 59.2 046°00' 595.6 m from front.	F G	18.8	13	White cylindrical tower, orange triangular daymark with black vertical stripe. 19.0	Seasonal.
128	*Light buoy D53*	*45 05 14.1* *074 29 42.8*	*Q G 1s*	.....	.....	*Green, spar, marked "D53".*	*Seasonal (in place year round).*
129	*Light buoy D54*	*45 05 08.7* *074 29 59.6*	*Q R 1s*	.....	.....	*Red, spar, marked "D54".*	*Seasonal (in place year round).*
130 *H2558*	Cameron Island Lower front range light	On crib. 45 04 34.9 074 30 15.1	Iso G 4s	9.3	13	White cylindrical tower, orange triangular daymark with black vertical stripe. 11.2	Seasonal. Operates 24 h.
131 *H2558.1*	Cameron Island Lower rear range light	45 04 14.8 074 30 29.7 207°15' 696.2 m from front.	F G	17.9	13	White skeleton tower, orange triangular daymark with black vertical stripe. 16.8	Seasonal. Operates 24 h.
132	*Light buoy D55*	*45 04 43.5* *074 30 27.1*	*Fl G 4s*	.....	.....	*Green, spar, marked "D55".*	*Seasonal (in place year round).*
133	*Light buoy D56*	*N. of Camerons Island.* *45 04 47.2* *074 30 30.8*	*Fl R 4s*	.....	.....	*Red, spar, marked "D56".*	*Seasonal (in place year round).*
133.5	*Light buoy D58*	*SE. of St. Francis Island.* *45 04 13.9* *074 31 19.2*	*Fl R 4s*	.....	.....	*Red, pillar, marked "D58".*	*Seasonal.* *(Winter spar.)*
134	*Light buoy D57*	*SE. of St. Francis Island.* *45 04 09.5* *074 31 16.5*	*Fl G 4s*	.....	.....	*Green, pillar, marked "D57".*	*Seasonal.* *(Winter spar.)*
134.5	*Light buoy D60*	*Hamilton Island.* *45 03 55.1* *074 31 46.5*	*Fl R 4s*	.....	.....	*Red, spar, marked "D60".*	*Seasonal (in place year round).*
135	*Light buoy D59*	*Summerstown, Hamilton Island.* *45 03 52.2* *074 31 41.7*	*Fl G 4s*	.....	.....	*Green, spar, marked "D59".*	*Seasonal (in place year round).*
136 *H2568*	Cameron Island Upper front range light	On crib. 45 04 03.2 074 31 03.2	Iso G 4s	10.1	13	White skeleton tower, orange triangular daymark with black vertical stripe. 7.7	Seasonal. Operates 24 h.

No. ----- Intl No.	Name ----- RACON	Location ----- Latitude N. Longitude W.	Light Characteristics			Focal Height Above Water (m)	Nominal Range (NM)	Description ----- Height of Structure Above Ground Level (m)	Remarks ----- Audible Signals ----- AIS
ST. LAWRENCE SEAWAY, CANAL DE BEAUHARNOIS TO KINGSTON									
137 *H2568.1*	Cameron Island Upper rear range light	45 04 15.5 074 30 34.0 059°30' 731.5 m from front.	F	G	.....	18.0	13	Skeleton tower, orange triangular daymark with black vertical stripe. 15.6	Seasonal. Operates 24 h.
138	*Light buoy D62*	*Summerstown, Hamilton Island.* *45 03 44.7* *074 32 01.6*	*Fl*	*R*	*4s*	.....	.....	*Red, spar, marked "D62".*	*Seasonal (in place year round).*
139	*Light buoy D63*	*Summerstown, Hamilton Island.* *45 03 31.8* *074 32 11.3*	*Q*	*G*	*1s*	.....	.....	*Green, spar, marked "D63".*	*Seasonal (in place year round).*
140	*Light buoy D64*	*SE. of Renshaw Island.* *45 03 28.5* *074 32 31.3*	*Fl*	*R*	*4s*	.....	.....	*Red, spar, marked "D64".*	*Seasonal (in place year round).*
141.3	*Light buoy D65*	*NE. of Stanley Island.* *45 03 12.1* *074 32 57.7*	*Fl*	*G*	*4s*	.....	.....	*Green, spar, marked "D65".*	*Seasonal (in place year round).*
141.5 *H2571*	Stanley Island East Direction	E. end of island. 45 03 01.6 074 32 59.5	F	W	.....	8.6	12	White cylindrical tower, orange triangular daymark with black vertical stripe. 6.0	Seasonal. Visible on a bearing of 226°.
Summestown Small Craft Channel									
142	*Summerstown light buoy DS6*	*45 03 27.7* *074 33 14.7*	*Fl*	*R*	*4s*	.....	.....	*Red, spar, marked "DS6".*	*Seasonal.*
Lake St. Francis									
143	*Light buoy D68*	*N. of Stanley Island.* *45 03 08.0* *074 33 19.5*	*Fl*	*R*	*4s*	.....	.....	*Red, spar, marked "D68".*	*Seasonal (in place year round).*
144 *H2572*	Stanley Island light D67	On NW. side of island. 45 03 02.8 074 33 17.7	Fl	G	4s	10.0	.....	White cylindrical tower with green upper portion. 7.6	Seasonal.
144.5 *H2573*	**Stanley Crab Direction**	45 02 41.5 074 33 34.5	F	G	.....	9.6	**15**	White cylindrical tower, orange triangular daymark with black vertical stripe. 8.5	Seasonal. Visible on a bearing of 083°.
145	*Light buoy D69*	*SE. of Clark Island.* *45 02 48.0* *074 33 54.5*	*Fl*	*G*	*4s*	.....	.....	*Green, spar, marked "D69".*	*Seasonal (in place year round).*
146 *H2574*	Clark Island light D70	At E. end of island. 45 02 52.5 074 33 57.9	Fl	R	4s	8.7	.....	White cylindrical tower with red upper portion, marked "D70". 8.0	Seasonal.

No. ----- Intl No.	Name ----- RACON	Location ----- Latitude N. Longitude W.	Light Characteristics			Focal Height Above Water (m)	Nominal Range (NM)	Description ----- Height of Structure Above Ground Level (m)	Remarks ----- Audible Signals ----- AIS
ST. LAWRENCE SEAWAY, CANAL DE BEAUHARNOIS TO KINGSTON									
147	*Light buoy D72*	*S. of Clark Island.* *45 02 44.9* *074 34 14.1*	*Fl*	*R*	*4s*	*.....*	*.....*	*Red, pillar, marked "D72".*	*Seasonal.* *(Winter spar.)*
149	*Light buoy D74*	*SW. of Clark Island.* *45 02 39.9* *074 34 34.5*	*Q*	*R*	*1s*	*.....*	*.....*	*Red, pillar, marked "D74".*	*Seasonal.* *(Winter spar.)*
150	*Dickerson Island Anchorage Area light buoy DK*	*NE. of island.* *45 02 20.2* *074 35 16.7*	*Fl*	*Y*	*4s*	*.....*	*.....*	*Yellow, spar, marked "DK".*	*Seasonal (in place year round).*
150.5	*Dickerson Island Anchorage Area South light buoy DM*	*W. of Île Dickerson.* *45 02 10.2* *074 35 45.2*	*Fl*	*Y*	*4s*	*.....*	*.....*	*Yellow, spar, marked "DM".*	*Seasonal (in place year round).*
150.8	*Danis Point Anchorage light buoy DX*	*SE. of Danis Point.* *45 02 37.7* *074 35 41.7*	*Fl*	*Y*	*4s*	*.....*	*.....*	*Yellow, spar, marked "DX".*	*Seasonal (in place year round).*
151	*Light buoy D76*	*E. of Provast Point.* *45 02 27.2* *074 35 59.7*	*Q*	*R*	*1s*	*.....*	*.....*	*Red, pillar, marked "D76".*	*Seasonal.* *(Winter spar.)*
152	*Light buoy D77*	*E. of Provast Point.* *45 02 22.5* *074 35 58.6*	*Q*	*G*	*1s*	*.....*	*.....*	*Green, spar, marked "D77".*	*Seasonal (in place year round).*
153 *H2576*	McGibbons Point D80 Direction	SW. of McGibbons Point. 45 02 26.6 074 36 29.6	F	G	.....	10.1	9	White cylindrical tower, orange triangular daymark with black vertical stripe. 9.2	Seasonal. Operates 24 h. Visible on a bearing of 263°.
153.5	*Light buoy D81*	*S. of Provast Point.* *45 02 12.6* *074 36 24.0*	*Fl*	*G*	*4s*	*.....*	*.....*	*Green, pillar, marked "D81".*	*Seasonal.* *(Winter spar.)*
153.7	*Light buoy D82*	*E. of Stonehouse Point.* *45 02 13.0* *074 36 35.9*	*Fl*	*R*	*4s*	*.....*	*.....*	*Red, spar, marked "D82".*	*Seasonal (in place year round).*
154	*Light buoy D84*	*S. of Stonehouse Point.* *45 02 05.5* *074 36 55.0*	*Fl*	*R*	*4s*	*.....*	*.....*	*Red, spar, marked "D84".*	*Seasonal (in place year round).*
154.3	*Île Saint-Régis Anchorage Area Southeast light buoy DN*	*SSW. of Stonehouse Point.* *45 01 51.2* *074 37 02.2*	*Fl*	*Y*	*4s*	*.....*	*.....*	*Yellow, pillar, marked "DN".*	*Seasonal.* *(Winter spar.)*
154.5	*Île Saint-Régis Anchorage Area Southwest light buoy DQ*	*SW. of Stonehouse Point.* *45 01 44.2* *074 37 30.7*	*Fl*	*Y*	*4s*	*.....*	*.....*	*Yellow, pillar, marked "DQ".*	*Seasonal.* *(Winter spar.)*
155	*Light buoy D87*	*SE. of Colquhoun Island.* *45 01 27.0* *074 38 20.5*	*Fl*	*G*	*4s*	*.....*	*.....*	*Green, pillar, marked "D87".*	*Seasonal.* *(Winter spar.)*

No. ----- Intl No.	Name ----- RACON	Location ----- Latitude N. Longitude W.	Light Characteristics			Focal Height Above Water (m)	Nominal Range (NM)	Description ----- Height of Structure Above Ground Level (m)	Remarks ----- Audible Signals ----- AIS
ST. LAWRENCE SEAWAY, CANAL DE BEAUHARNOIS TO KINGSTON									
155.5	*Light buoy D86*	*E. of Colquhoun Island.* *45 01 36.0* *074 38 11.0*	*Fl*	*R*	*4s*	.....	.....	*Red, pillar, marked "D86".*	*Seasonal.* *(Winter spar.)*
157	*Cornwall Island light buoy DCB*	*45 01 14.2* *074 39 06.1*	*Fl(2+1)*	*R*	*6s*	.....	.....	*Red-green-red, spar, marked "DCB".*	*Seasonal (in place year round).*
158 *H2577*	Third Crab Sector	On white crib. 45 01 19.0 074 39 17.7	F	R W G	.....	14.4	4	White cylindrical tower, orange triangular daymark with black vertical stripe. 11.5	Seasonal. **G** 019°-027°; **Al GW** 027°-028°; **W** 028°-030°; **Al RW** 030°-031°; **R** 031°-039°.
Cornwall Channel									
159	*Light buoy DC4*	*45 01 17.2* *074 39 28.7*	*Fl*	*R*	*4s*	.....	.....	*Red, spar, marked "DC4".*	*Seasonal (in place year round).*
160	*Light buoy DC5*	*45 01 12.1* *074 39 38.7*	*Fl*	*G*	*4s*	.....	.....	*Green, spar, marked "DC5".*	*Seasonal (in place year round).*
163.2 *H2586*	Cornwall Marina	45 00 48.2 074 43 06.4	Fl	G	4s	6.6	4	White cylindrical tower with green upper portion. 4.9	Seasonal.
Lake St. Francis									
164 *H2578*	Cornwall Island front range light	E. point of island. 45 00 53.6 074 39 52.0	F	G	.....	19.4	12	Square skeleton tower, orange daymark with white vertical stripe. 16.1	Seasonal.
165 *H2578.1*	Cornwall Island rear range light	45 00 44.2 074 40 16.2 241°05' 604.2 m from front.	F	G	.....	33.0	12	Square skeleton tower, orange daymark with white vertical stripe. 15.5	Seasonal.
166	*Light buoy D89*	*45 01 02.6* *074 39 18.7*	*Q*	*G*	*1s*	.....	.....	*Green, pillar, marked "D89".*	*Seasonal.* *(Winter spar.)*
167	*Light buoy D90*	*45 01 02.3* *074 39 31.2*	*Fl*	*R*	*4s*	.....	.....	*Red, spar, marked "D90".*	*Seasonal (in place year round).*
167.5	*Light buoy D91*	*45 00 58.1* *074 39 25.2*	*Fl*	*G*	*4s*	.....	.....	*Green, pillar, marked "D91".*	*Seasonal.* *(Winter spar.)*
168	*Light buoy D93*	*Off W. end of Île Saint-Régis.* *45 00 48.3* *074 39 37.7*	*Fl*	*G*	*4s*	.....	.....	*Green, pillar, marked "D93".*	*Seasonal.* *(Winter spar.)*
169	*Light buoy D92*	*45 00 50.4* *074 39 43.2*	*Fl*	*R*	*4s*	.....	.....	*Red, pillar, marked "D92".*	*Seasonal.* *(Winter spar.)*
170	*Light buoy D96*	*SE. of Cornwall Island.* *45 00 24.0* *074 40 03.5*	*Fl*	*R*	*4s*	.....	.....	*Red, pillar, marked "D96".*	*Seasonal.* *(Winter spar.)*

No. ----- Intl No.	Name ----- RACON	Location ----- Latitude N. Longitude W.	Light Characteristics	Focal Height Above Water (m)	Nominal Range (NM)	Description ----- Height of Structure Above Ground Level (m)	Remarks ----- Audible Signals ----- AIS
ST. LAWRENCE SEAWAY, CANAL DE BEAUHARNOIS TO KINGSTON							
170.5	*Light buoy D95*	*SW. of Hen Island.* *45 00 23.2* *074 39 56.9*	*Fl G 4s*	.....	.....	*Green, pillar, marked "D95".*	*Seasonal.* *(Winter spar.)*
172 *H2601*	Light 2	SE. end of Cornwall Island. 45 00 12.4 074 40 27.1	Q R 1s	11.2	3	White cylindrical tower with red upper portion. 7.9	Seasonal.
179 *H2601.4*	Light 4	S. side of Cornwall Island. 45 00 03.1 074 41 01.2	Fl R 4s	12.6	3	White cylindrical tower with red upper portion. 7.4	Seasonal.
185 *H2604*	Light 10 Sector	Near shore of Cornwall Island. 45 00 07.2 074 42 49.7	F R W G	.....	16.4	8	White skeleton tower, orange triangular daymark. 13.4	Seasonal. **R** 276°-277°45'; **W** 277°45'-279°15'; **G** 279°15'-281°.
185.2	Light 10 Direction	45 00 07.2 074 42 49.7	F R	.....	15.5	13	White square skeleton tower, orange triangular daymark. 13.4	Seasonal. Visible on a bearing of 048°.
Long Sault Small Craft Channel							
214.49	*Light buoy XS3*	*E. of Macdonell Island.* *45 00 31.1* *074 52 26.5*	*Fl G 4s*	.....	.....	*Green, pillar, marked "XS3".*	*Seasonal.* *(Winter spar.)*
214.5	*Light buoy XS4*	*SE. of Moulinette Island.* *45 00 32.7* *074 52 15.7*	*Fl R 4s*	.....	.....	*Red, pillar, marked "XS4".*	*Seasonal.* *(Winter spar.)*
214.6	*Light buoy XS7*	*NE. of Moulinette Island.* *45 01 26.2* *074 52 16.7*	*Fl G 4s*	.....	.....	*Green, spar, marked "XS7".*	*Seasonal (in place year round).*
214.61	*Light buoy XS8*	*45 01 28.7* *074 53 10.7*	*Fl R 4s*	.....	.....	*Red, spar, marked "XS8".*	*Seasonal (in place year round).*
Lake St. Lawrence							
234	*Weaver Shoal Anchorage Area East light buoy XA*	*44 56 52.2* *075 01 53.1*	*Fl Y 4s*	.....	.....	*Yellow, spar, marked "XA".*	*Seasonal (in place year round).*
235	*Weaver Shoal Anchorage Area West light buoy XC*	*44 56 27.8* *075 03 21.6*	*Fl Y 4s*	.....	.....	*Yellow, spar, marked "XC".*	*Seasonal (in place year round).*
237 *H2670*	Pier Light 68	Marks Weaver Shoal. 44 55 56.3 075 04 06.7	Q R 1s	8.4	4	White cylindrical tower. 8.6	Seasonal.

No. ----- Intl No.	Name ----- RACON	Location ----- Latitude N. Longitude W.	Light Characteristics			Focal Height Above Water (m)	Nominal Range (NM)	Description ----- Height of Structure Above Ground Level (m)	Remarks ----- Audible Signals ----- AIS
ST. LAWRENCE SEAWAY, CANAL DE BEAUHARNOIS TO KINGSTON									
238 *H2671*	Light 70	Off Cooks Point. 44 55 51.5 075 04 44.7	Fl	R	4s	9.5	3	White cylindrical tower with red upper portion, marked “70”. 7.4	Seasonal.
240	*Light buoy 72*	*NE. of Crysler Shoal.* *44 55 46.9* *075 05 26.2*	*Q*	*R*	*1s*	.....	.....	*Red, spar, marked “72”.*	*Seasonal (in place year round).*
240.5 *H2672.5*	Chrysler Marina Entrance	Crysler Park Marina. 44 56 05.6 075 05 38.1	Fl	R	4s	3.0	.....	Mast.	Private aid. Year round.
242	*Light buoy 74*	*On N. edge of channel.* *44 55 23.4* *075 06 34.0*	*Fl*	*R*	*4s*	.....	.....	*Red, pillar, marked “74”.*	*Seasonal.* *(Winter spar.)*
242.5	Doran Shoal front range light	E. of Riverside Heights. 44 56 02.3 075 06 43.6	F	Y	.....	10.3	14	White skeleton tower, orange triangular daymark with black vertical stripe. 8.5	Seasonal.
242.6	Doran Shoal rear range light	44 56 11.5 075 06 32.7 039°57' 373.2 m from front.	F	Y	.....	17.4	14	White skeleton tower, orange triangular daymark with black vertical stripe. 14.5	Seasonal.
244.5	Weaver Shoal front range light	S. of Riverside Heights. 44 55 28.9 075 07 51.6	F	W	.....	10.2	13	White skeleton tower, white triangular daymark with black vertical stripe. 8.0	Seasonal.
244.6	Weaver Shoal rear range light	44 55 26.8 075 08 12.5 262°02' 463.9 m from front.	F	Y	.....	17.2	13	White skeleton tower, white triangular daymark with black vertical stripe. 16.0	Seasonal.
245	*Light buoy 78*	*Marks turn in channel.* *44 55 07.7* *075 07 56.6*	*Q*	*R*	*1s*	.....	.....	*Red, spar, marked “78”.*	*Seasonal (in place year round).*
247	*Light buoy 80*	*44 54 34.2* *075 08 35.8*	*Fl*	*R*	*4s*	.....	.....	*Red, pillar, marked “80”.*	*Seasonal.* *(Winter spar.)*
247.5	Goose Neck Shoal front range light	SW. of Macdonald Island. 44 54 53.2 075 08 49.2	F	R	.....	10.2	14	White skeleton tower, orange triangular daymark with black vertical stripe. 8.9	Seasonal.
247.6	Goose Neck Shoal rear range light	44 54 52.0 075 08 55.6 254°33' 143.6 m from front.	F	R	.....	14.0	14	White skeleton tower, orange triangular daymark with black vertical stripe. 11.2	Seasonal.
248	Light 81	44 54 01.9 075 08 57.5	Q	G	1s	8.5	4	White cylindrical tower with green upper portion with marked “81”. 6.3	Seasonal.

No. ----- Intl No.	Name ----- RACON	Location ----- Latitude N. Longitude W.	Light Characteristics	Focal Height Above Water (m)	Nominal Range (NM)	Description ----- Height of Structure Above Ground Level (m)	Remarks ----- Audible Signals ----- AIS
		ST. LAWRENCE SEAWAY, CANAL DE BEAUHARNOIS TO KINGSTON					
249	Light 82	Off Doran Point. 44 54 05.5 075 09 11.9	Fl R 4s	9.1	4	White cylindrical tower with red upper portion, marked “82”. 6.3	Seasonal.
250	*Light buoy 84*	*44 53 48.0* *075 09 43.0*	*Fl R 4s*	.....	.....	*Red, spar, marked “84”.*	*Seasonal (in place year round).*
255	*Light buoy 86*	*44 53 11.9* *075 11 01.6*	*Fl R 4s*	.....	.....	*Red, spar, marked “86”.*	*Seasonal (in place year round).*
256	*Light buoy 88*	*On N. edge of channel.* *44 53 05.2* *075 11 21.9*	*Fl R 4s*	.....	.....	*Red, spar, marked “88”.*	*Seasonal (in place year round).*
259	Light 92	At Mariatown. 44 52 56.1 075 12 09.7	Fl R 4s	10.7	5	White cylindrical tower with red upper portion. 7.5	Seasonal.
259.2	Mariatown front range light	44 52 57.7 075 12 32.0	F G	9.9	14	White skeleton tower, orange triangular daymark with black vertical stripe. 8.3	Seasonal.
259.3	Mariatown rear range light	44 53 00.1 075 12 26.8 056°52' 135.3 m from front.	F G	14.1	14	White skeleton tower, orange triangular daymark with black vertical stripe. 12.6	Seasonal.
259.5	*Light buoy 92A*	*Off Mariatown.* *44 52 50.1* *075 12 34.2*	*Fl R 4s*	.....	.....	*Red, pillar, marked “92A”.*	*Seasonal.* *(Winter spar.)*
260	*Light buoy 94*	*Ogden Island Reach.* *44 52 43.4* *075 13 11.6*	*Q R 1s*	.....	.....	*Red, pillar, marked “94”.*	*Seasonal.* *(Winter spar.)*
262	*Light buoy 95*	*Off Ogden Island.* *44 52 31.1* *075 13 21.6*	*Fl G 4s*	.....	.....	*Green, pillar, marked “95”.*	*Seasonal.* *(Winter spar.)*
263	Light 96	44 52 35.9 075 13 30.1	Fl R 4s	9.2	6	White cylindrical tower with red upper portion, marked “96”. 6.1	Seasonal.
263.4	Mariatown Approach front range light	44 52 35.1 075 13 39.2	F R	11.6	14	White skeleton tower, orange triangular daymark with black vertical stripe. 8.5	Seasonal.
263.5	Mariatown Approach rear range light	44 52 33.9 075 13 46.0 255°08' 154.1 m from front.	F R	15.5	14	White skeleton tower, orange triangular daymark with black vertical stripe. 11.4	Seasonal.
264	*Light buoy 96A*	*Off Rapide Plat Point.* *44 52 20.2* *075 13 57.5*	*Fl R 4s*	.....	.....	*Red, spar, marked “96A”.*	*Seasonal (in place year round).*

No. ----- Intl No.	Name ----- RACON	Location ----- Latitude N. Longitude W.	Light Characteristics	Focal Height Above Water (m)	Nominal Range (NM)	Description ----- Height of Structure Above Ground Level (m)	Remarks ----- Audible Signals ----- AIS
ST. LAWRENCE SEAWAY, CANAL DE BEAUHARNOIS TO KINGSTON							
266	*Light buoy 98*	*Off Robertson Point.* *44 52 11.0* *075 14 23.2*	*Fl R 4s*	.....	.....	*Red, spar, marked "98".*	*Seasonal (in place year round).*
267	*Light buoy 100*	*44 51 38.5* *075 15 14.5*	*Q R 1s*	.....	.....	*Red, pillar, marked "100".*	*Seasonal.* *(Winter spar.)*
268	*Light buoy 102*	*44 51 30.2* *075 15 40.9*	*Fl R 4s*	.....	.....	*Red, pillar, marked "102".*	*Seasonal.* *(Winter spar.)*
270	*Light buoy 104*	*44 51 17.4* *075 16 23.5*	*Q R 1s*	.....	.....	*Red, pillar, marked "104".*	*Seasonal.* *(Winter spar.)*
274.4	Iroquois Lock Direction	44 50 42.7 075 18 10.4	F W	.....	10.1	12	White skeleton tower, orange triangular daymark. 8.1	Seasonal. Visible on bearing of 026°.
275	*Light buoy 108*	*44 50 32.8* *075 18 16.2*	*Q R 1s*	.....	.....	*Red, spar, marked "108".*	*Seasonal (in place year round).*
280	*Light buoy 108A*	*44 50 22.2* *075 18 29.9*	*Fl R 4s*	.....	.....	*Red, spar, marked "108A".*	*Seasonal (in place year round).*
280.4	Iroquois Approach front range light	44 50 21.4 075 18 41.7	F R	.....	9.8	14	White skeleton tower, orange triangular daymark with black vertical stripe. 8.1	Seasonal.
280.5	Iroquois Approach rear range light	44 50 18.5 075 18 49.1 241°21' 183.2 m from front.	F R	.....	14.3	14	White skeleton tower, orange triangular daymark with black vertical stripe. 12.8	Seasonal.
281	*Light buoy 109*	*44 50 13.1* *075 18 27.3*	*Q G 1s*	.....	.....	*Green, spar, marked "109".*	*Seasonal (in place year round).*
Iroquois Island to Crossover Island							
283.1	*Light buoy 111*	*44 49 15.2* *075 19 06.1*	*Fl G 4s*	.....	.....	*Green, spar, marked "111".*	*Seasonal (in place year round).*
283.5	*Light buoy 112*	*44 49 02.9* *075 19 29.9*	*Fl R 4s*	.....	.....	*Red, spar, marked "112".*	*Seasonal (in place year round).*
284	*Light buoy 113*	*44 48 57.1* *075 19 18.5*	*Q G 1s*	.....	.....	*Green, pillar, marked "113".*	*Seasonal.* *(Winter spar.)*
285	Light 114	On S. side of Toussaint Island. 44 48 47.3 075 19 48.1	Fl R 4s	9.1	5	White cylindrical tower with red upper portion, marked "114". 7.8	Seasonal.
285.5	Toussaint Island West	44 48 41.9 075 19 57.2	Iso R 2s	8.8	5	Cylindrical mast, white daymark with red upper portion. 7.8	Seasonal.
289	*Light buoy 118*	*44 47 08.7* *075 22 13.2*	*Fl R 4s*	.....	.....	*Red, pillar, marked "118".*	*Seasonal.* *(Winter spar.)*

No. ----- Intl No.	Name ----- RACON	Location ----- Latitude N. Longitude W.	Light Characteristics	Focal Height Above Water (m)	Nominal Range (NM)	Description ----- Height of Structure Above Ground Level (m)	Remarks ----- Audible Signals ----- AIS
		ST. LAWRENCE SEAWAY, CANAL DE BEAUHARNOIS TO KINGSTON					
291	*Light buoy 120*	*44 46 54.0* *075 22 42.6*	*Fl R 4s*	.....	.....	*Red, pillar, marked "120".*	*Seasonal.* *(Winter spar.)*
297	Drummond Island front range light	E. side of Lame Squaw Island. 44 45 29.2 075 25 34.3	Iso R 2s	13.6	14	White skeleton tower, orange triangular daymark with black vertical stripe. 9.7	Seasonal.
298	Drummond Island rear range light	44 45 12.0 075 26 11.0 236°33' 965.6 m from front.	F R	21.3	14	White skeleton tower, orange triangular daymark with black vertical stripe. 15.8	Seasonal.
307	*Light buoy 131*	*44 44 17.7* *075 27 01.8*	*Fl G 4s*	.....	.....	*Green, pillar, marked "131".*	*Seasonal.* *(Winter spar.)*
308	*Light buoy 130A*	*Off Spencer Island pier.* *44 44 24.7* *075 27 02.8*	*Fl R 4s*	.....	.....	*Red, pillar, marked "130A".*	*Seasonal.* *(Winter spar.)*
309	*Light buoy 131A*	*SW. of Ogdensburg-Prescott International Bridge.* *44 43 41.7* *075 27 56.8*	*Fl G 4s*	.....	.....	*Green, spar, marked "131A".*	*Seasonal (in place year round).*
311	*Light buoy 132*	*Off Windmill Point.* *44 43 05.7* *075 29 04.8*	*Fl R 4s*	.....	.....	*Red, pillar, marked "132".*	*Seasonal.* *(Winter spar.)*
312.1	Prescott/Ogdensburg Bridge, North Racon **Racon T (-)** **X & S Bands**	44 44 11.3 075 27 37.4	....	.....	.....	.....	Seasonal.
312.2	Prescott/Ogdensburg Bridge, South Racon **Racon H (. . . .)** **X & S Bands**	44 44 01.7 075 27 29.9	....	.....	.....	.....	Seasonal.
312.5	Prescott Heritage Harbour	44 42 35.8 075 30 34.3	Iso G 4s	8.4	6	White octagonal tower with green upper portion. 6.8	Seasonal.
319	*North McNair Shoal light buoy 136*	*S. side of shoal.* *44 35 46.7* *075 39 57.8*	*Fl R 4s*	.....	.....	*Red, pillar, marked "136".*	*Seasonal.* *(Winter spar.)*
320.2	*South McNair Shoal light buoy 137A*	*N. side of shoal.* *44 35 38.7* *075 39 58.8*	*Fl G 4s*	.....	.....	*Green, pillar, marked "137A".*	*Seasonal.* *(Winter spar.)*
321	Brockville Breakwater	On SW. corner of breakwater. 44 35 09.2 075 40 58.8	Fl R 4s	10.0	4	White cylindrical tower with red upper portion. 8.4	Seasonal.

No. ----- Intl No.	Name ----- RACON	Location ----- Latitude N. Longitude W.	Light Characteristics	Focal Height Above Water (m)	Nominal Range (NM)	Description ----- Height of Structure Above Ground Level (m)	Remarks ----- Audible Signals ----- AIS
ST. LAWRENCE SEAWAY, CANAL DE BEAUHARNOIS TO KINGSTON							
322	Skelton Island 138	On S. side of island. 44 34 36.0 075 41 33.2	Fl R 4s	12.0	5	White cylindrical tower with red upper portion, marked “138”. 7.2	Seasonal.
323	*Refugee Island Shoal light buoy 139*	*NE. end of shoal.* *44 34 26.2* *075 41 32.3*	*Fl G 4s*	.....	.....	*Green, pillar, marked “139”.*	*Seasonal.* *(Winter spar.)*
324	McCoy Island 141	On N. side of island. 44 34 04.7 075 42 10.5	Q G 1s	9.9	3	White cylindrical mast, green upper portion, marked “141”. 8.2	Seasonal.
325	Royal Island 142	SW. of island. 44 34 03.9 075 42 22.8	Fl R 4s	9.9	3	White cylindrical tower with red upper portion, marked “142”. 8.1	Seasonal.
326	Light 143	On pier. 44 33 57.2 075 42 21.3	Fl G 4s	9.0	4	White cylindrical tower, green upper portion, marked “143”. 7.4	Seasonal.
326.4	*Light buoy P52*	*Near Harvey Island, Brockville Narrows.* *44 33 57.8* *075 42 30.5*	*Fl R 4s*	.....	.....	*Red, spar, marked “P52”.*	*Seasonal (in place year round).*
326.6	*Light buoy P54*	*Coronation Shoal, Brockville Narrows.* *44 33 50.8* *075 42 41.1*	*Fl R 4s*	.....	.....	*Red, spar, marked “P54”.*	*Seasonal (in place year round).*
327	*Light buoy 143A*	*44 33 44.2* *075 42 41.8*	*Fl G 4s*	.....	.....	*Green, pillar, marked “143A”.*	*Seasonal.* *(Winter spar.)*
328	Light 144	Off McDonald Point Shoal. 44 33 43.9 075 42 51.7	Q R 1s	9.2	3	White cylindrical tower, red upper portion, marked “144”. 7.6	Seasonal.
329	Stovin Island 145	On island. 44 33 33.8 075 42 53.5	Fl G 4s	10.3	4	White cylindrical mast, green upper portion, marked “145”. 6.1	Seasonal.
330	Needles Eye Island 146	On S. side of island. 44 33 26.7 075 43 12.5	Fl R 4s	10.9	4	White cylindrical tower, red upper portion, marked “146”. 7.5	Seasonal.
331	*Light buoy 146A*	*Off Hillcrest Point.* *44 32 58.7* *075 43 47.8*	*Fl R 4s*	.....	.....	*Red, pillar, marked “146A”.*	*Seasonal.* *(Winter spar.)*
332	*De Rottenburg Island light buoy 145A*	*SW. of island.* *44 32 56.2* *075 43 39.8*	*Fl G 4s*	.....	.....	*Green, pillar, marked “145A”.*	*Seasonal.* *(Winter spar.)*
333	De Watteville Island front range light	On island. 44 32 51.4 075 44 01.3	F W	8.2	13	White cylindrical tower, orange triangular daymark with black vertical stripe. 6.7	Seasonal. Operates 24 h.

No. ----- Intl No.	Name ----- RACON	Location ----- Latitude N. Longitude W.	Light Characteristics			Focal Height Above Water (m)	Nominal Range (NM)	Description ----- Height of Structure Above Ground Level (m)	Remarks ----- Audible Signals ----- AIS
ST. LAWRENCE SEAWAY, CANAL DE BEAUHARNOIS TO KINGSTON									
334	De Watteville Island rear range light	44 33 00.4 075 43 51.9 036°53' 347.5 m from front.	F	W	.....	21.2	13	Red skeleton tower, white enclosure with red lantern house, orange triangular daymark with black vertical stripe. 14.5	Seasonal. Operates 24 h.
335	Light 147	On pier. 44 32 30.9 075 44 09.2	Fl	G	4s	9.1	3	White cylindrical tower with green upper portion, marked “147”. 7.7	Seasonal.
336	*Light buoy 147A*	*NW. of Cole Ferry Shoal.* *44 32 12.2* *075 44 33.0*	*Fl*	*G*	*4s*	.....	.....	*Green, pillar, marked “147A”.*	*Seasonal.* *(Winter spar.)*
338	Light 150	On pier. 44 31 46.3 075 45 16.8	Fl	R	4s	9.0	4	White cylindrical tower with red upper portion, marked “150”. 7.4	Seasonal.
338.3	*Cole Shoal light buoy 150A*	*S. of Shoal.* *44 31 42.2* *075 45 16.8*	*Fl*	*R*	*4s*	.....	.....	*Red, pillar, marked “150A”.*	*Seasonal.* *(Winter spar.)*
339	Light 151	On pier. 44 31 22.5 075 45 25.6	Fl	G	4s	9.0	4	White cylindrical tower with green upper portion, marked “151”. 7.5	Seasonal.
339.3	Crossover (Brockville) front range light	44 31 36.0 075 45 53.0	Iso	G	2s	10.5	14	White cylindrical tower, orange triangular daymark with black vertical stripe. 7.6	Seasonal.
339.4	Crossover (Brockville) rear range light	44 31 56.6 075 45 46.0 013°34' 656.3 m from front.	F	G	.....	18.9	14	White skeleton tower, orange triangular daymark with black vertical stripe. 11.2	Seasonal.
340	*Light buoy 152*	*44 31 07.2* *075 45 58.5*	*Fl*	*R*	*4s*	.....	.....	*Red, pillar, marked “152”.*	*Seasonal.* *(Winter spar.)*
Crossover Island to Cape Vincent									
352	*Light buoy 172*	*W. of Haskell Shoal.* *44 26 06.1* *075 49 36.4*	*Fl*	*R*	*4s*	.....	.....	*Red, spar, marked “172”.*	*Seasonal (in place year round).*
353	*Haskell Shoal light buoy 173*	*Off N. edge of shoal.* *44 26 11.0* *075 49 22.0*	*Fl*	*G*	*4s*	.....	.....	*Green, spar, marked “173”.*	*Seasonal (in place year round).*
Canadian Middle Channel									
353.8	*Whitney Point light buoy U4*	*S. of point.* *44 29 14.6* *075 48 10.5*	*Fl*	*R*	*4s*	.....	.....	*Red, spar, marked “U4”.*	*Seasonal (in place year round).*

No. ----- Intl No.	Name ----- RACON	Location ----- Latitude N. Longitude W.	Light Characteristics	Focal Height Above Water (m)	Nominal Range (NM)	Description ----- Height of Structure Above Ground Level (m)	Remarks ----- Audible Signals ----- AIS
ST. LAWRENCE SEAWAY, CANAL DE BEAUHARNOIS TO KINGSTON							
354	Chimney Island	On island, SE. of island. 44 28 01.8 075 49 57.6	Fl R 4s	9.4	.....	White cylindrical tower with red upper portion. 8.5	Seasonal.
355	Haffie Shoal	On rock. 44 27 32.7 075 50 40.0	Fl R 4s	8.0	3	Mast, white rectangular daymark with red top. 4.9	Seasonal.
356	*Channel Island light buoy U11*	*SE. of island.* *44 26 22.1* *075 51 42.9*	*Fl G 4s*	*.....*	*.....*	*Green, spar, marked "U11".*	*Seasonal (in place year round).*
357	*Pooles Resort light buoy U13*	*S. side of channel opposite Pooles Resort.* *44 25 24.4* *075 52 48.3*	*Fl G 4s*	*.....*	*.....*	*Green, spar, marked "U13".*	*Seasonal (in place year round).*
358	Goose Island	On crib, NE. of island. 44 24 32.3 075 53 12.9	Fl R 4s	9.6	3	White cylindrical tower with red upper portion. 6.5	Seasonal.
359	Duck Rock	On small island, W. of Duck Island. 44 24 02.0 075 53 33.3	Fl G 4s	7.6	3	White cylindrical tower with green upper portion. 6.6	Seasonal.
360	*Duck Island Shoal light buoy U20*	*44 23 47.7* *075 53 53.0*	*Fl R 4s*	*.....*	*.....*	*Red, spar, marked "U20".*	*Seasonal (in place year round).*
361	Grenadier Island	SW. point of island. 44 22 58.3 075 54 18.0	Fl W 4s	16.8	5	White cylindrical tower with red upper portion. 6.1	Seasonal.
361.2	Buck Island	On rock, W. side of island. 44 23 07.3 075 54 35.9	Fl G 4s	10.9	3	White cylindrical tower with green upper portion. 9.9	Seasonal.
361.3	Tar Island	On small island, SW. end of island. 44 22 46.3 075 55 18.5	Fl R 4s	10.5	3	White cylindrical tower with red upper portion. 8.3	Seasonal.
361.5	Club Island	N. side of island. 44 22 20.9 075 56 20.1	Fl G 4s	10.1	3	White cylindrical tower with green upper portion. 8.9	Seasonal.
362	Wood Island	On small island near Wood Island. 44 21 35.9 075 59 30.9	Fl R 4s	7.3	3	White rectangular tower with red upper portion. 6.1	Seasonal.
362.3	Wallace Island	On small island off Wallace Island. 44 21 26.3 075 59 44.5	Fl G 4s	10.3	3	White cylindrical tower with green upper portion. 7.7	Seasonal.
362.5	Fiddlers Elbow	E. side of Ash Island. 44 21 20.7 075 59 57.2	Fl R 4s	9.5	3	White cylindrical tower with red upper portion. 6.1	Seasonal.

No. ----- Intl No.	Name ----- RACON	Location ----- Latitude N. Longitude W.	Light Characteristics	Focal Height Above Water (m)	Nominal Range (NM)	Description ----- Height of Structure Above Ground Level (m)	Remarks ----- Audible Signals ----- AIS
		ST. LAWRENCE SEAWAY, CANAL DE BEAUHARNOIS TO KINGSTON					
363	Lyndoch Island	N. side of island. 44 20 59.8 076 00 14.4	Fl G 4s	9.8	3	White cylindrical tower with green upper portion. 6.1	Seasonal.
363.4	*Myers Island light buoy H18*	*44 20 53.2* *076 00 35.1*	*Fl R 4s*	.....	.....	*Red, spar, marked "H18".*	*Seasonal (in place year round).*
364	*Steeple Shoal light buoy H20*	*On S. side of shoal.* *44 20 25.7* *076 01 43.3*	*Fl R 4s*	.....	.....	*Red, spar, marked "H20".*	*Seasonal (in place year round).*
364.4	*Rowley Island light buoy H22*	*SE. of island.* *44 19 56.3* *076 03 02.0*	*Fl R 4s*	.....	.....	*Red, spar, marked "H22".*	*Seasonal (in place year round).*
364.6	*Abercrombie Island West light buoy H23*	*W. of island.* *44 19 24.0* *076 03 58.0*	*Fl G 4s*	.....	.....	*Green, spar, marked "H23".*	*Seasonal (in place year round).*
364.9	Gananoque Narrows East	44 19 30.2 076 04 49.5	Fl R 4s	8.9	3	White cylindrical tower with red upper portion. 6.4	Seasonal.
365	Prince Regent Island	NE. end of island, S. side of channel. 44 19 27.9 076 04 51.0	Fl G 4s	12.1	3	White cylindrical tower with green upper portion. 8.4	Seasonal.
365.2	Gananoque Narrows West	On small islet, N. of island. 44 19 28.4 076 05 17.7	Fl R 4s	9.8	3	White cylindrical tower with red upper portion. 7.3	Seasonal.
365.3	Astounder Island	On crib. 44 18 42.8 076 05 39.9	Fl R 4s	9.4	3	White cylindrical tower with red upper portion. 5.9	Seasonal.
365.4	*Bloodletter Island light buoy H26*	*S. of island.* *44 18 20.0* *076 06 24.0*	*Fl R 4s*	.....	.....	*Red, spar, marked "H26".*	*Seasonal (in place year round).*
365.5	*Camelot Island light buoy H30*	*W. of island.* *44 18 02.7* *076 07 08.3*	*Q R 1s*	.....	.....	*Red, spar, marked "H30".*	*Seasonal (in place year round).*
365.8	*Jackstraw Shoal light buoy J5*	*SE. of shoal.* *44 19 28.6* *076 07 02.3*	*Fl G 4s*	.....	.....	*Green, spar, marked "J5".*	*Seasonal (in place year round).*
366	Jackstraw Shoal	N. side of channel, E. of Gananoque. 44 19 31.3 076 07 09.5	Fl R 4s	7.6	3	White cylindrical tower with red upper portion. 6.1	Seasonal.
366.2	*Gananoque Approach light buoy J5/3*	*44 19 23.0* *076 08 42.0*	*Fl G 4s*	.....	.....	*Green, spar, marked "J5/3".*	*Seasonal (in place year round).*
366.5	Gananoque Floating Breakwater	On outer end of breakwater. 44 19 29.5 076 09 20.4	Fl Y 4s	4.0	.....	White cylindrical mast. 3.0	Private aid. Seasonal.

No. ----- Intl No.	Name ----- RACON	Location ----- Latitude N. Longitude W.	Light Characteristics	Focal Height Above Water (m)	Nominal Range (NM)	Description ----- Height of Structure Above Ground Level (m)	Remarks ----- Audible Signals ----- AIS
		ST. LAWRENCE SEAWAY, CANAL DE BEAUHARNOIS TO KINGSTON					
367	Gananoque Harbour	E. of Ormiston Island. 44 19 18.0 076 09 47.7	Fl R 4s	6.7	6	White cylindrical tower with red upper portion. 5.0	Private aid. Seasonal.
367.3	*Light buoy J8*	*44 19 09.0* *076 09 54.0*	*Fl R 4s*	.....	.....	*Red, spar, marked "J8".*	*Seasonal (in place year round).*
367.6	*Spectacles Rocks light buoy J11*	*N. of rocks.* *44 18 50.0* *076 10 49.0*	*Q G 1s*	.....	.....	*Green, spar, marked "J11".*	*Seasonal (in place year round).*
368	Spectacles Shoal	N. side of channel. 44 18 40.4 076 11 00.2	Fl R 4s	8.2	3	White cylindrical tower with red upper portion. 6.2	Seasonal.
368.2	*Lindsay Island light buoy*	*44 18 30.5* *076 10 46.8*	*Fl Y 4s*	.....	.....	*Orange-white.*	*Private aid.* *Seasonal.*
368.5	*Beaurivage Island light buoy J15*	*N. of island.* *44 18 19.0* *076 11 21.0*	*Fl G 4s*	.....	.....	*Green, spar, marked "J15".*	*Seasonal (in place year round).*
369	Beaurivage Island	W. end of island. 44 18 09.2 076 11 25.9	Fl G 4s	7.3	3	White cylindrical tower with green upper portion. 5.8	Seasonal.
369.5	*Anchor Shoal light buoy JVB*	*N. side of shoal.* *44 18 06.5* *076 11 35.0*	*Fl(2+1) R 6s*	.....	.....	*Red-green-red, spar, marked "JVB".*	*Seasonal.*
370	Aubrey Island	E. side of island. 44 17 47.2 076 11 28.3	Fl R 4s	19.4	.....	White cylindrical tower with orange upper portion. 8.9	Seasonal.
371	*Juniper Island light buoy JE17*	*W. of island.* *44 17 17.0* *076 10 20.0*	*Fl G 4s*	.....	.....	*Green, spar, marked "JE17".*	*Seasonal (in place year round).*
371.2	The Punts	On small islet, N. of The Punts. 44 17 57.0 076 07 48.8	Fl G 4s	11.3	4	White cylindrical tower with green upper portion. 7.6	Seasonal.
371.4	*Seven Pines Island light buoy H32*	*S. of island.* *44 17 04.0* *076 09 31.0*	*Fl R 4s*	.....	.....	*Red, spar, marked "H32".*	*Seasonal (in place year round).*
371.6	*Black Ant Island light buoy H34*	*44 16 25.1* *076 11 55.6*	*Fl R 4s*	.....	.....	*Red, spar, marked "H34".*	*Seasonal (in place year round).*
372	*Wolfe Island Cut light buoy PV1*	*44 13 57.2* *076 10 36.3*	*Fl G 4s*	.....	.....	*Green, spar, marked "PV1".*	*Seasonal (in place year round).*
373	*Wolfe Island Cut light buoy PV2*	*E. of Beauvais Point.* *44 13 58.6* *076 10 29.0*	*Q R 1s*	.....	.....	*Red, spar, marked "PV2".*	*Seasonal (in place year round).*
377	*Wolfe Island Cut North light buoy PV6*	*E. side of island.* *44 14 30.1* *076 10 59.8*	*Fl R 4s*	.....	.....	*Red, spar, marked "PV6".*	*Seasonal (in place year round).*

No. ----- Intl No.	Name ----- RACON	Location ----- Latitude N. Longitude W.	Light Characteristics	Focal Height Above Water (m)	Nominal Range (NM)	Description ----- Height of Structure Above Ground Level (m)	Remarks ----- Audible Signals ----- AIS
ST. LAWRENCE SEAWAY, CANAL DE BEAUHARNOIS TO KINGSTON							
378	Wolfe Island	On Quebec Head. 44 14 19.8 076 11 02.8	Iso W 4s	11.3	8	White tower. 6.4	Seasonal.
Crossover Island to Cape Vincent							
380	Irvine Point front range light	E. side of McGregor Bay. 44 12 15.8 076 18 37.5	F R	12.0	14	Square skeleton tower, orange daymark with black vertical stripe. 8.6	Seasonal.
381	Irvine Point rear range light	44 12 40.3 076 18 29.4 013°20' 780.3 m from front.	F R	23.4	14	Square skeleton tower, orange daymark with black vertical stripe. 16.6	Seasonal.
384 *H2826*	Bayfield Island Sector	E. side of island. 44 11 39.3 076 19 42.4	F R W G	14.2	10	White square skeleton tower, orange triangular daymark. 11.4	Seasonal. **R** 260°30'-262°; **Al RW** 262°-262°15'; **W** 262°15'-263°45'; **Al GW** 263°45'-264°; **G** 264°-265°30'.
Canadian Middle Channel							
393	Howe Island	On S. side of island. 44 14 46.1 076 18 24.8	Fl R 4s	9.5	4	White cylindrical tower with red upper portion. 8.8	Seasonal.
394	*Cold Bath Shoal light buoy H39*	*Off NE. end of shoal.* *44 14 37.6* *076 20 16.5*	*Fl G 4s*	*.....*	*.....*	*Green, spar, marked "H39".*	*Seasonal (in place year round).*
Bateau Channel							
394.2	*Bateau Channel light buoy J17*	*44 18 36.0* *076 12 50.0*	*Fl G 4s*	*.....*	*.....*	*Green, spar, marked "J17".*	*Seasonal (in place year round).*
394.31	*Light buoy J20*	*44 18 13.5* *076 14 54.0*	*Fl R 4s*	*.....*	*.....*	*Red, spar, marked "J20".*	*Seasonal (in place year round).*
394.4	Bateau Channel 2	S. end of point. 44 18 08.7 076 16 31.9	Fl R 4s	7.9	3	White cylindrical tower with red upper portion. 7.6	Seasonal.
394.5	Bateau Channel 3	On point. 44 17 56.9 076 17 09.1	Fl R 4s	9.1	3	Cylindrical mast, white daymark with red upper portion. 7.7	Seasonal.
394.6	Howe Island Ferry	On outer end of W. wharf. 44 16 37.4 076 19 37.7	Fl R 4s	10.5	5	White cylindrical tower with red upper portion. 7.8	Seasonal. Flash 1 s; eclipse 3 s.
394.7	Cassidy Shoal	44 15 45.2 076 21 11.0	Fl G 4s	6.2	4	White cylindrical tower with green upper portion. 4.8	Seasonal.

No. ----- Intl No.	Name ----- RACON	Location ----- Latitude N. Longitude W.	Light Characteristics	Focal Height Above Water (m)	Nominal Range (NM)	Description ----- Height of Structure Above Ground Level (m)	Remarks ----- Audible Signals ----- AIS
ST. LAWRENCE SEAWAY, CANAL DE BEAUHARNOIS TO KINGSTON							
394.75	*Bateau Channel light buoy J28*	*44 15 35.0* *076 21 39.0*	*Fl R 4s*	.....	.....	*Red, spar, marked "J28".*	*Seasonal (in place year round).*
394.8	*Spit Head West Cardinal light buoy HJ*	*44 14 36.0* *076 22 23.1*	*Q(9) W 15s*	.....	.....	*Yellow-black-yellow, spar, marked "HJ".*	*Seasonal (in place year round).*
Canadian Middle Channel							
395	*The Spectacles light buoy H42*	*S. of The Spectacles.* *44 14 27.1* *076 23 05.9*	*Fl R 4s*	.....	.....	*Red, spar, marked "H42".*	*Seasonal (in place year round).*
397	*Bayfield Shoal light buoy H43*	*N. end of shoal.* *44 13 47.3* *076 25 13.8*	*Fl G 4s*	.....	.....	*Green, pillar, marked "H43".*	*Seasonal (in place year round).*
397.1	Dawson Point North	Winter ferry wharf. 44 12 55.7 076 25 33.9	F G	.....	7.9	.....	Cylindrical mast.	Private aid. Year round. Operates 24 h.
Barrett Bay							
398	*Ferguson Point light buoy KA1*	*NW. of point.* *44 12 30.9* *076 27 18.9*	*Fl G 4s*	.....	.....	*Green, spar, marked "KA1".*	*Seasonal.*
398.1	*Garden Island light buoy KA2*	*44 12 26.6* *076 27 19.4*	*Fl R 4s*	.....	.....	*Red, spar, marked "KA2".*	*Seasonal.*
399	*Wolfe Island light buoy KA5*	*44 11 54.2* *076 26 31.4*	*Fl G 4s*	.....	.....	*Green, spar, marked "KA5".*	*Seasonal.*
399.1	*Goose Island light buoy KA6*	*44 11 50.9* *076 26 34.6*	*Q R 1s*	.....	.....	*Red, spar, marked "KA6".*	*Seasonal.*
399.3	Marysville Wharf	44 11 47.4 076 26 30.7	F G	.....	6.2	.....	Mast.	Year round.
Canadian Middle Channel							
401	Cedar Island	SW. end of island. 44 13 28.0 076 27 15.7	Fl R 4s	7.6	4	White cylindrical tower with red upper portion. 6.2	Seasonal.

No. ----- Intl No.	Name ----- RACON	Location ----- Latitude N. Longitude W.	Light Characteristics			Focal Height Above Water (m)	Nominal Range (NM)	Description ----- Height of Structure Above Ground Level (m)	Remarks ----- Audible Signals ----- AIS
		RIDEAU CANAL							
Big Rideau Lake									
401.1	*Tar Island light buoy NPA*	*W. of island.* *44 45 40.7* *076 13 11.9*	*Fl(2+1)*	*G*	*6s*	*.....*	*.....*	*Green-red-green, spar, marked "NPA".*	*Seasonal. (Winter spar.)*
401.2	*Trout Island light buoy NPB*	*W. of island.* *44 43 05.0* *076 15 45.5*	*Fl(2+1)*	*G*	*6s*	*.....*	*.....*	*Green-red-green, spar, marked "NPB".*	*Seasonal. (Winter spar.)*
401.3	*Tower Island light buoy NPC*	*N. of Portland.* *44 42 47.6* *076 12 13.0*	*Fl(2+1)*	*G*	*6s*	*.....*	*.....*	*Green-red-green, spar, marked "NPC".*	*Seasonal. (Winter spar.)*
Cataraqui River (Rideau Canal)									
401.4	*Bells Island East light buoy S15*	*Off E. end of island.* *44 15 03.2* *076 27 59.7*	*Fl*	*G*	*4s*	*.....*	*.....*	*Green, spar, marked "S15".*	*Seasonal. (Winter spar.)*
401.5	*Bells Island light buoy S9*	*E. of island.* *44 14 45.3* *076 27 52.9*	*Fl*	*G*	*4s*	*.....*	*.....*	*Green, spar, marked "S9".*	*Seasonal. (Winter spar.)*
401.6	*Barriefield light buoy S7*	*S. of Bells Island.* *44 14 37.9* *076 27 55.0*	*Fl*	*G*	*4s*	*.....*	*.....*	*Green, spar, marked "S7".*	*Seasonal. (Winter spar.)*
401.7	*Inner Harbour light buoy S2*	*44 14 16.0* *076 28 18.3*	*Fl*	*R*	*4s*	*.....*	*.....*	*Red, spar, marked "S2".*	*Seasonal. (Winter spar.)*

No. ----- Intl No.	Name ----- RACON	Location ----- Latitude N. Longitude W.	Light Characteristics			Focal Height Above Water (m)	Nominal Range (NM)	Description ----- Height of Structure Above Ground Level (m)	Remarks ----- Audible Signals ----- AIS
		LAKE ONTARIO							
Kingston Harbour									
403.4	Kingston Ferry Terminal	NE. corner of wharf. 44 13 56.1 076 28 33.2	F	Y	.....	8.9	8	Cylindrical mast. 6.9	Private aid. Year round. Operates 24 h.
405.5	Kingston Harbour Breakwater	On extreme NE. end of breakwater. 44 13 45.8 076 28 40.2	Fl	G	4s	6.5	3	White mast. 4.9	Private aid. Seasonal.
405.6	*Point Frederick Shoal light buoy KH2*	*Entrance to Kingston Harbour. 44 13 25.0 076 28 17.5*	*Fl*	*R*	*4s*	.....	.....	*Red, spar, marked "KH2".*	*Seasonal (in place year round).*
405.8	Confederation Marina	44 13 34.7 076 28 37.8	Iso	G	4s	8.5	8	White cylindrical tower with green upper portion. 5.2	Year round. Operates 24 h.
406.1	Kingston Yacht Club East	On E. end of breakwall. 44 13 20.8 076 29 08.8	F	R	.....	11.9	.....	Cylindrical mast.	Private aid. Seasonal.
406.2	Kingston Yacht Club Centre East	On centre E. side of the breakwall. 44 13 20.3 076 29 09.4	F	R	.....	9.3	.....	Cylindrical mast.	Private aid. Seasonal.
406.3	Kingston Yacht Club Centre West	On centre W. side of the breakwall. 44 13 20.1 076 29 10.6	F	R	.....	9.0	.....	Cylindrical mast.	Private aid. Seasonal.
406.4	Kingston Yacht Club West	On W. end of breakwall. 44 13 20.2 076 29 11.7	F	R	.....	8.8	.....	Cylindrical mast.	Private aid. Seasonal.
407	*Myles Shoal light buoy K1*	*N. side of shoal. 44 12 50.0 076 29 12.8*	*Fl*	*G*	*4s*	.....	.....	*Green, spar, marked "K1".*	*Seasonal (in place year round).*
407.5	Kingston Public Wharf	44 13 14.4 076 30 06.3	F	R	.....	6.2	.....	Black cylindrical mast.	Private aid. Year round.
409	*Penitentiary Shoal light buoy K3*	*N. side of shoal. 44 12 39.5 076 30 39.5*	*Fl*	*G*	*4s*	.....	.....	*Green, spar, marked "K3".*	*Seasonal (in place year round).*
410	Portsmouth Wharf	44 13 00.4 076 30 53.7	Fl	G	4s	8.9	7	White cylindrical mast, green upper portion. 6.2	Seasonal.
411	Cataraqui Bay South Breakwater	On E. end of S. breakwater. 44 12 46.7 076 32 09.3	Fl	G	4s	2.5	.....	Skeleton mast.	Private aid. Year round.

No. ----- Intl No.	Name ----- RACON	Location ----- Latitude N. Longitude W.	Light Characteristics	Focal Height Above Water (m)	Nominal Range (NM)	Description ----- Height of Structure Above Ground Level (m)	Remarks ----- Audible Signals ----- AIS
		LAKE ONTARIO					
411.5	Cataraqui Bay Inside Breakwater	On S. end of inside breakwater. 44 12 53.6 076 32 14.9	Fl R 4s	3.8	.....	Cylindrical mast.	Private aid. Year round.
412	Carruthers Point Sector	On point. 44 12 29.7 076 32 58.5	F R W G	..... 10.1	10	White cylindrical tower, orange triangular daymark with black vertical stripe. 8.8	Seasonal. **G** 041°-045°15'; **W** 045°15'-046°45'; **R** 046°45'-051°.
415	*Snake Island light buoy K5*	*NW. of island.* *44 11 58.0* *076 32 51.0*	*Fl G 4s*	.....	.....	*Green, spar, marked "K5".*	*Seasonal (in place year round).*
416	*Salmon Island South Shoal light buoy K8*	*SE. of island.* *44 11 20.0* *076 35 01.0*	*Fl R 4s*	.....	.....	*Red, spar, marked "K8".*	*Seasonal (in place year round).*
417	*Melville Shoal Southwest light buoy K9*	*SW. of shoal.* *44 10 11.2* *076 35 51.8*	*Fl G 4s*	.....	.....	*Green, spar, marked "K9".*	*Seasonal (in place year round).*
418	*Salmon Island light buoy KN3*	*NE. end of island.* *44 12 02.3* *076 35 25.2*	*Fl G 4s*	.....	.....	*Green, spar, marked "KN3".*	*Seasonal (in place year round).*
419 *H2864*	Nine Mile Point	SW. point, Simcoe Island. 44 09 05.7 076 33 21.2	LFl W 10s	15.1	12	White cylindrical tower with red upper portion. 14.6	Seasonal.
420	*Emeric Point light buoy K10*	*SE. of point.* *44 06 02.5* *076 38 53.5*	*Fl R 4s*	.....	.....	*Red, spar, marked "K10".*	*Seasonal (in place year round).*
421	Pigeon Island	SW. of Wolfe Island. 44 03 59.4 076 32 59.3	Fl W 4s	21.1	6	White square skeleton tower, red upper portion. 20.4	Seasonal.
422	*South Charity Shoal light buoy M6*	*Off SW. extremity of shoal.* *44 01 15.2* *076 30 48.9*	*Fl R 4s*	.....	.....	*Red, spar, marked "M6".*	*Year round (YRLS).*
422.5	*South Charity Shoal light buoy M7*	*S. of Pigeon Island.* *43 59 00.2* *076 32 28.9*	*Fl G 4s*	.....	.....	*Green, spar, marked "M7".*	*Year round (YRLS).*
423	*The Ducks light buoy MM2*	*SE. of Main Duck Island.* *43 54 33.2* *076 35 41.0*	*Fl R 4s*	.....	.....	*Red, spar, marked "MM2".*	*Seasonal (in place year round).*
424	Main Duck Island	On W. extremity of island. 43 55 52.1 076 38 18.4	Fl W 6	23.6	11	White octagonal tower with red upper portion. 24.8	Seasonal. Flash 1.5 s; eclipse 4.5 s. Emergency light: Fl(6) W 15s.
424.1	Main Duck Island (Schoolhouse Bay) front range light	43 55 26.8 076 36 57.7	Iso W 2s	6.6	5	Square skeleton tower, orange daymark with black vertical stripe. 5.6	Seasonal.

No. ----- Intl No.	Name ----- RACON	Location ----- Latitude N. Longitude W.	Light Characteristics			Focal Height Above Water (m)	Nominal Range (NM)	Description ----- Height of Structure Above Ground Level (m)	Remarks ----- Audible Signals ----- AIS
		LAKE ONTARIO							
424.2	Main Duck Island (Schoolhouse Bay) rear range light	43 55 24.6 076 37 01.5 232°06' 111.5 m from front.	F	W	.....	8.6	5	Square skeleton tower, orange daymark with black vertical stripe. 7.3	Seasonal.
425	*Main Duck Island light buoy M9*	*W. of island.* *43 55 01.2* *076 40 31.0*	*Fl*	*G*	*4s*	.....	.....	*Green, spar, marked "M9".*	*Seasonal (in place year round).*
426	*Psyche Shoal light buoy M10*	*On S. side of shoal.* *43 55 18.2* *076 43 06.0*	*Fl*	*R*	*4s*	.....	.....	*Red, spar, marked "M10".*	*Seasonal (in place year round).*
426.5	*William Shoal light buoy K11*	*SW. corner of shoal.* *43 55 29.2* *076 47 46.0*	*Fl*	*G*	*4s*	.....	.....	*Green, spar, marked "K11".*	*Seasonal (in place year round).*
427	False Ducks	E. point of Swetman Island. 43 56 52.2 076 47 54.5	Fl	R	4s	21.8	3	Hexagonal tower, red and white horizontal bands. 19.1	Seasonal.
427.3	*False Ducks Bank light buoy K12*	*S. of False Ducks Islands.* *43 56 00.2* *076 48 38.0*	*Fl*	*R*	*4s*	.....	.....	*Red, spar, marked "K12".*	*Seasonal (in place year round).*
428	*Traverse Shoal light buoy K14*	*SW. of False Ducks Islands.* *43 54 14.2* *076 50 47.0*	*Fl*	*R*	*4s*	.....	.....	*Red, spar, marked "K14".*	*Seasonal (in place year round).*
429	Prince Edward Point	On point. 43 56 14.3 076 51 31.5	Iso	W	2s	7.0	5	Cylindrical mast. 5.6	Seasonal.
429.7	Collins Bay - Public Dock	On end of public dock. 44 14 19.5 076 36 45.0	Fl	Y	4s	.....	.....	.....	Private aid. Year round.
North Channel									
430	Brother Islands	N. side of island. 44 12 26.2 076 37 47.0	Fl	G	4s	19.2	4	White skeleton tower, white rectangular daymark. 17.2	Seasonal.
430.2	Brother Islands West	NE. corner of westerly island. 44 12 27.6 076 38 16.0	Q	G	1s	6.3	5	White cylindrical tower with green upper portion. 5.2	Seasonal.
431	Nicholsons Point	On point. 44 12 22.0 076 41 07.1	Fl	R	4s	8.1	5	Mast, red and white rectangular daymark.	Seasonal.
432	Millhaven East	44 12 14.0 076 42 31.4	Fl	W	4s	5.9	.....	Mast.	Private aid. Seasonal.

No. ----- Intl No.	Name ----- RACON	Location ----- Latitude N. Longitude W.	Light Characteristics			Focal Height Above Water (m)	Nominal Range (NM)	Description ----- Height of Structure Above Ground Level (m)	Remarks ----- Audible Signals ----- AIS
		LAKE ONTARIO							
432.5	Millhaven Ferry Dock light	Ferry for Amherst Island. 44 11 33.7 076 44 26.9	F	R	.....	.....	.....	.....	Private aid. Seasonal (in place year round).
434.5	*Bath Point light buoy KN8*	*S. of point. 44 10 38.7 076 46 05.8*	*Fl*	*R*	*4s*	.....	.....	*Red, spar, marked "KN8".*	*Seasonal (in place year round).*
435	*Upper Gap South Entrance light buoy KM2*	*44 04 12.0 076 47 24.0*	*Fl*	*R*	*4s*	.....	.....	*Red, spar, marked "KM2".*	*Seasonal (in place year round).*
436	*Bluff Point light buoy KM4*	*S. of point. 44 06 40.0 076 48 22.0*	*Fl*	*R*	*4s*	.....	.....	*Red, spar, marked "KM4".*	*Seasonal (in place year round).*
437	*Upper Gap light buoy KM5*	*SW. of The Head. 44 07 12.0 076 48 56.0*	*Fl*	*G*	*4s*	.....	.....	*Green, spar, marked "KM5".*	*Seasonal (in place year round).*
438	Pig Point	W. end of Amherst Island. 44 07 40.9 076 48 44.5	Fl	R	4s	10.5	6	White cylindrical tower with red upper portion. 8.7	Seasonal. Flash 1 s; eclipse 3 s.
Bay of Quinte									
440	Adolphus Reach	N. shore of reach. 44 03 49.5 076 58 09.6	Fl	R	4s	7.0	6	Cylindrical mast, red and white rectangular daymark. 6.0	Seasonal.
441	*Keith Shoal light buoy Q1*	*NE. side of shoal. 44 02 42.0 076 59 38.5*	*Fl*	*G*	*4s*	.....	.....	*Green, spar, marked "Q1".*	*Seasonal (in place year round).*
441.1	Youngs Point Ferry Dock light	On the breakwater entrance to dock. 44 02 51.4 077 03 03.9	F	Y	.....	.....	.....	Cylindrical mast.	Private aid. Seasonal (in place year round).
441.2	Glenora Ferry Dock light	On the breakwater entrance to dock. 44 02 30.9 077 03 31.7	Fl	Y	3s	.....	.....	Cylindrical mast.	Seasonal (in place year round). Flash 1 s; eclipse 2 s.
443	*Glenora light buoy Q3*	*NW. of Glenora. 44 02 43.2 077 04 03.5*	*Fl*	*G*	*4s*	.....	.....	*Green, spar, marked "Q3".*	*Seasonal (in place year round).*
444	*Trumpour Point fairway light buoy Q*	*W. of point. 44 04 00.0 077 05 30.0*	*Mo(A)*	*W*	*6s*	.....	.....	*Red-white, spar, marked "Q".*	*Seasonal (in place year round).*
447	*Picton Outer light buoy QP5*	*E. side of channel. 44 01 08.7 077 07 47.0*	*Fl*	*G*	*4s*	.....	.....	*Green, spar, marked "QP5".*	*Seasonal (in place year round).*
448	*Picton Inner light buoy QP8*	*W. side of channel. 44 01 01.0 077 07 50.3*	*Fl*	*R*	*4s*	.....	.....	*Red, spar, marked "QP8".*	*Seasonal (in place year round).*

No. ----- Intl No.	Name ----- RACON	Location ----- Latitude N. Longitude W.	Light Characteristics	Focal Height Above Water (m)	Nominal Range (NM)	Description ----- Height of Structure Above Ground Level (m)	Remarks ----- Audible Signals ----- AIS
		LAKE ONTARIO					
448.5	*Picton light buoy QP9*	*44 00 57.2* *077 07 50.0*	*Fl G 4s*	*.....*	*.....*	*Green, spar, marked "QP9".*	*Seasonal (in place year round).*
448.6	*Picton Harbour light buoy QP13*	*44 00 47.3* *077 08 01.7*	*Fl G 4s*	*.....*	*.....*	*Green, spar, marked "QP13".*	*Seasonal (in place year round).*
449	*Catalaque Shoal light buoy Q11*	*Off shoal.* *44 09 13.8* *077 03 31.2*	*Fl G 4s*	*.....*	*.....*	*Green, spar, marked "Q11".*	*Seasonal (in place year round).*
451	*Foresters Island light buoy Q13*	*Off E. point of island.* *44 10 41.5* *077 03 05.5*	*Fl G 4s*	*.....*	*.....*	*Green, spar, marked "Q13".*	*Seasonal (in place year round).*
452	*Foresters Island light buoy Q17*	*N. of island.* *44 11 05.0* *077 03 25.5*	*Fl G 4s*	*.....*	*.....*	*Green, spar, marked "Q17".*	*Seasonal (in place year round).*
Telegraph Narrows							
457	*East Entrance light buoy Q22*	*N. side of E. entrance.* *44 09 58.2* *077 06 11.5*	*Fl R 4s*	*.....*	*.....*	*Red, spar, marked "Q22".*	*Seasonal (in place year round).*
458.1	*Telegraph Narrows light buoy Q31*	*44 09 51.2* *077 07 10.0*	*Fl G 4s*	*.....*	*.....*	*Green, spar, marked "Q31".*	*Seasonal (in place year round).*
458.2	*Telegraph Narrows light buoy Q32*	*44 09 53.2* *077 07 10.0*	*Fl R 4s*	*.....*	*.....*	*Red, spar, marked "Q32".*	*Seasonal (in place year round).*
458.3	*Telegraph Narrows light buoy Q34*	*44 09 51.7* *077 07 17.5*	*Fl R 4s*	*.....*	*.....*	*Red, spar, marked "Q34".*	*Seasonal (in place year round).*
458.4	*Telegraph Narrows light buoy Q35*	*N. of island.* *44 09 50.2* *077 07 18.0*	*Fl G 4s*	*.....*	*.....*	*Green, spar, marked "Q35".*	*Seasonal (in place year round).*
458.5	*Telegraph Narrows light buoy Q37*	*44 09 49.2* *077 07 26.0*	*Q G 1s*	*.....*	*.....*	*Green, spar, marked "Q37".*	*Seasonal (in place year round).*
462	*West Entrance light buoy Q40*	*W. end of Telegraph Narrows.* *44 09 48.2* *077 07 35.0*	*Fl R 4s*	*.....*	*.....*	*Red, spar, marked "Q40".*	*Seasonal (in place year round).*
Bay of Quinte							
462.5	*Sucker Creek light buoy Q42*	*S. entrance to creek.* *44 09 28.2* *077 08 31.0*	*Fl R 4s*	*.....*	*.....*	*Red, spar, marked "Q42".*	*Seasonal (in place year round).*
463	*North Port Shoal light buoy Q43*	*On N. edge of shoal.* *44 08 57.3* *077 11 39.5*	*Fl G 4s*	*.....*	*.....*	*Green, spar, marked "Q43".*	*Seasonal (in place year round).*

No. ----- Intl No.	Name ----- RACON	Location ----- Latitude N. Longitude W.	Light Characteristics			Focal Height Above Water (m)	Nominal Range (NM)	Description ----- Height of Structure Above Ground Level (m)	Remarks ----- Audible Signals ----- AIS
		LAKE ONTARIO							
464	*Trident Point light buoy Q46*	*44 08 53.0* *077 13 36.0*	*Fl*	*R*	*4s*	.....	.....	*Red, spar, marked "Q46".*	*Seasonal (in place year round).*
465.3	Big Island (Baycrest Marina)	On outer end of wharf. 44 08 05.3 077 13 51.6	Al	R G		3.0	.....	Cylindrical mast.	Private aid. Seasonal.
467	*Minnie Blakely Shoal light buoy Q52*	*S. of Shoal.* *44 08 59.0* *077 17 54.0*	*Fl*	*R*	*4s*	.....	.....	*Red, spar, marked "Q52".*	*Seasonal (in place year round).*
468	*Massasauga Point light buoy Q53*	*Off Rush Bar, W. of point.* *44 08 57.4* *077 19 13.0*	*Fl*	*G*	*4s*	.....	.....	*Green, spar, marked "Q53".*	*Seasonal (in place year round).*
469	*Belleville Harbour light buoy Q54*	*E. side of entrance to Belleville wharf.* *44 08 57.9* *077 22 22.0*	*Fl*	*R*	*4s*	.....	.....	*Red, spar, marked "Q54".*	*Seasonal (in place year round).*
470	Belleville	Harbour breakwall. 44 09 11.6 077 22 32.2	Iso	G	4s	9.0	6	White cylindrical tower with green upper portion. 7.0	Seasonal.
470.1	Norris Whitney Bridge North	44 08 53.9 077 23 12.7	F	R	.....	.....	.....	On bridge.	Year round.
470.12	Norris Whitney Bridge South	44 08 52.4 077 23 12.3	F	G	.....	.....	.....	On bridge.	Year round.
470.13	Norris Whitney Bridge Northwest	44 08 53.9 077 23 13.3	F	R	.....	.....	.....	On bridge.	Year round.
470.14	Norris Whitney Bridge Southwest	44 08 52.4 077 23 12.8	F	G	.....	.....	.....	On bridge.	Year round.
471	*Anderson Shoal light buoy Q57*	*44 07 44.0* *077 25 29.5*	*Fl*	*G*	*4s*	.....	.....	*Green, spar, marked "Q57".*	*Seasonal (in place year round).*
471.8	*Narrows Shoal East light buoy Q59*	*E. end of narrows.* *44 06 39.3* *077 29 28.0*	*Fl*	*G*	*4s*	.....	.....	*Green, spar, marked "Q59".*	*Seasonal (in place year round).*
472	Narrows Shoal	On N. side of channel. 44 06 31.4 077 29 55.6	Fl	R	4s	9.6	3	White cylindrical tower with red upper portion. 7.9	Seasonal.
473	*Narrows Shoal light buoy Q61*	*W. end of approach to narrows.* *44 06 24.9* *077 30 06.8*	*Fl*	*G*	*4s*	.....	.....	*Green, spar, marked "Q61".*	*Seasonal (in place year round).*
473.5	Trenton	44 06 15.6 077 31 27.3	Fl	G	4s	2.4	.....	Black mast.	Seasonal.
474	*Trenton East Bifurcation light buoy QTB*	*44 05 53.7* *077 30 54.1*	*Fl(2+1)*	*G*	*6s*	.....	.....	*Green-red-green, spar, marked "QTB".*	*Seasonal (in place year round).*

No. ----- Intl No.	Name ----- RACON	Location ----- Latitude N. Longitude W.	Light Characteristics			Focal Height Above Water (m)	Nominal Range (NM)	Description ----- Height of Structure Above Ground Level (m)	Remarks ----- Audible Signals ----- AIS
		LAKE ONTARIO							
475	*Onderdonk Point light buoy QT16*	*W. of the point.* *44 04 48.7* *077 32 29.1*	*Fl*	*R*	*4s*	*.....*	*.....*	*Red, spar, marked "QT16".*	*Seasonal (in place year round).*
476	*Trenton Approach light buoy Q72*	*44 05 36.2* *077 32 49.6*	*Fl*	*R*	*4s*	*.....*	*.....*	*Red, spar, marked "Q72".*	*Seasonal (in place year round).*
477	*Trenton light buoy Q74*	*44 05 40.7* *077 33 30.6*	*Fl*	*R*	*4s*	*.....*	*.....*	*Red, spar, marked "Q74".*	*Seasonal (in place year round).*
479	*Trent River Entrance North Cardinal light buoy QT*	*44 05 43.2* *077 34 03.1*	*Q*	*W*	*1s*	*.....*	*.....*	*Black-yellow, spar, marked "QT".*	*Seasonal (in place year round).*
486	Brighton 3	W. of canal piers. 44 01 27.9 077 42 07.7	Fl	R	4s	9.9	4	White cylindrical tower with red upper portion. 7.3	Seasonal.
487	Presqu'Île Bay Sector	No. 2, SE. of Brighton. 44 01 07.2 077 43 16.1	F	R W G	.....	10.6	7	White cylindrical tower with red upper portion. 8.4	Seasonal. **G** 292.3°-294.8°; **W** 294.8°-295.3°; **R** 295.3°-297.8°.
489	Salt Reef	W. of reef. 44 00 19.0 077 40 58.4	Fl	R	4s	9.4	4	White cylindrical tower with red upper portion. 7.7	Seasonal.
489.1	*Lake Ontario light buoy MP24*	*44 00 12.2* *077 40 36.6*	*Fl*	*R*	*4s*	*.....*	*.....*	*Red, spar, marked "MP24".*	*Seasonal (in place year round).*
489.2	*Lake Ontario light buoy MP25*	*44 00 14.2* *077 40 36.1*	*Fl*	*G*	*4s*	*.....*	*.....*	*Green, spar, marked "MP25".*	*Seasonal (in place year round).*
489.5	*Prince Edward Point ODAS light buoy*	*43 47 26.9* *076 52 25.3*	*Fl(5)*	*Y*	*20s*	*.....*	*.....*	*Yellow, ODAS, marked "45135".*	*Seasonal.*
490	Point Petre	E. of point. 43 50 21.7 077 09 11.0	LFl	W	10s	21.7	11	Red and white cylindrical tower. 19.4	Seasonal.
490.5	Wellington West Breakwater	43 56 50.6 077 20 18.1	Fl	G	4s	8.8	4	White cylindrical tower with green upper portion. 6.2	Seasonal.
491	Scotch Bonnet Island	On small island, SW. of Nicholson Island. 43 53 58.2 077 32 32.8	Fl	W	4s	14.5	4	Triangular skeleton tower. 9.1	Seasonal.
491.8	*Presqu'île Point light buoy P*	*E. of point.* *43 59 57.2* *077 39 47.1*	*Mo(A)*	*W*	*6s*	*.....*	*.....*	*Red-white, spar, marked "P".*	*Seasonal (in place year round).*
492	Presqu'île Point	E. point of peninsula. 43 59 52.2 077 40 32.0	F	R	.....	23.5	11	White octagonal tower with red upper portion. 20.7	Seasonal.

No. ----- Intl No.	Name ----- RACON	Location ----- Latitude N. Longitude W.	Light Characteristics	Focal Height Above Water (m)	Nominal Range (NM)	Description ----- Height of Structure Above Ground Level (m)	Remarks ----- Audible Signals ----- AIS
		LAKE ONTARIO					
492.2	Proctor Point	S. end of High Bluff Island. 43 58 21.4 077 44 44.6	Fl R 4s	12.1	5	White cylindrical tower with red upper portion. 9.4	Seasonal.
492.4	Ogden Point	Off Colborne. 43 58 28.9 077 52 31.7	Fl R 5s	18.2	.....	Mast. 9.2	Private aid. Year round. Flash 1 s; eclipse 4 s.
492.6	Wicklow Beach light	W. breakwall. 43 58 27.6 077 57 30.7	F Y	6.9	.....	Square mast. 4.0	Private aid. Seasonal.
Cobourg							
493	Cobourg East Pierhead	On outer end of E. pier. 43 57 08.5 078 09 52.6	Iso R 2s	15.0	5	White tower with red upper portion. 12.2	Private aid. Seasonal.
494	Cobourg West Pierhead	On E. extremity of breakwater. 43 57 06.4 078 09 53.5	Fl G 4s	8.8	3	White cylindrical tower with green upper portion. 3.7	Private aid. Seasonal.
496.5	Cobourg Harbour "T" Pier	43 57 22.1 078 09 54.4	Fl W 4s	5.5	.....	White cylindrical tower with red upper portion. 3.7	Private aid. Seasonal.
497.5	*Peter Rock South Cardinal light buoy MN*	*43 56 05.3* *078 13 48.9*	*Q(6) + LFl W 15s*	.....	.....	*Yellow-black, spar, marked "MN".*	*Seasonal (in place year round).*
498	Port Hope	On S. end of E. breakwater. 43 56 25.2 078 17 25.0	Fl R 4s	8.5	4	White cylindrical tower with red upper portion. 7.2	Private aid. Seasonal.
499	Port Hope West Pier light	On outer end of W. breakwater. 43 56 24.4 078 17 27.7	Fl G 4s	8.8	6	White cylindrical tower with green upper portion. 6.1	Private aid. Seasonal. Flash 1 s; eclipse 3 s.
500.5	Port Hope Yacht	43 56 31.5 078 17 28.6	Q Y 1s	11.3	.....	On building.	Private aid. Year round.
500.8	Newcastle Entrance	43 53 43.4 078 34 33.4	F G	6.2	.....	White cylindrical tower with green upper portion.	Private aid. Seasonal.
501	Port Darlington	On outer end of W. breakwater. 43 53 10.4 078 39 50.4	Fl G 4s	9.4	6	White cylindrical tower with green upper portion. 3.8	Seasonal.
501.2	*Oshawa Harbour light buoy MV4*	*43 51 44.9* *078 49 07.1*	*Fl R 4s*	.....	.....	*Red, spar, marked "MV4".*	*Seasonal (in place year round).*
501.3	*Oshawa Harbour light buoy MV3*	*43 51 42.0* *078 49 12.5*	*Fl G 4s*	.....	.....	*Green, spar, marked "MV3".*	*Seasonal (in place year round).*
501.4	*Oshawa Harbour light buoy MV5*	*43 51 47.8* *078 49 16.7*	*Fl G 4s*	.....	.....	*Green, spar, marked "MV5".*	*Seasonal (in place year round).*

No. ----- Intl No.	Name ----- RACON	Location ----- Latitude N. Longitude W.	Light Characteristics	Focal Height Above Water (m)	Nominal Range (NM)	Description ----- Height of Structure Above Ground Level (m)	Remarks ----- Audible Signals ----- AIS
		LAKE ONTARIO					
501.5	Oshawa Harbour, Southeast Pier Light	43 51 53.8 078 49 16.0	Iso R 4s	.....	.....	White rectangular tower with red upper portion.	Private aid. Seasonal.
501.6	*Oshawa Harbour light buoy MV6*	*43 51 49.9* *078 49 12.5*	*Fl R 4s*	*.....*	*.....*	*Red, spar, marked "MV6".*	*Seasonal (in place year round).*
502	Oshawa West Breakwater	On outer end of W. pier. 43 51 51.1 078 49 20.0	Iso G 4s	10.6	4	White cylindrical tower with green upper portion. 8.6	Seasonal.
502.5	Oshawa front range light	N. end of harbour. 43 52 11.3 078 49 35.3	F G	9.8	11	Skeleton tower, fluorescent red daymark with white vertical stripe.	Seasonal.
502.6	Oshawa rear range light	43 52 16.1 078 49 39.5 327°18' 174.9 m from front.	F G	20.4	11	Skeleton tower, fluorescent red daymark with white vertical stripe.	Seasonal.
504	Whitby Harbour East Pierhead	On outer end of E. pier. 43 51 00.0 078 55 37.6	Iso R 2s	10.2	6	White cylindrical tower with red upper portion. 6.5	Seasonal.
505	Whitby West Breakwater	On S. end of W. breakwater. 43 50 56.5 078 55 41.2	Fl G 4s	7.0	4	Mast, green and white rectangular daymark. 4.0	Seasonal.
505.4	Whitby Inner Harbour	On breakwater extension. 43 51 09.7 078 55 59.2	Fl G 4s	6.3	3	Mast, green and white rectangular daymark. 3.7	Seasonal.
505.5	*Ajax ODAS light buoy 45159*	*S. of Richardson Point.* *43 46 00.0* *078 59 06.0*	*Fl(5) Y 20s*	*.....*	*.....*	*Yellow, ODAS, marked "45159".*	*Seasonal.*
505.51	Ajax Groyne SE light	On SE. side of entrance. 43 48 22.0 079 04 11.2	F R	.....	.....	.....	Private aid. Seasonal.
505.52	Ajax Groyne SW light	On SW. side of entrance. 43 48 22.8 079 04 15.7	F R	.....	.....	.....	Private aid. Seasonal.
506	Frenchman's Bay Entrance East	43 48 38.7 079 05 09.0	Iso R 4s	7.5	6	White cylindrical tower with red upper portion. 5.0	Private aid. Seasonal. Operates 24 h. Visible 090°-270°.
506.5	Frenchman's Bay Entrance West	Entrance to bay. 43 48 38.5 079 05 10.0	F G	7.5	5	White cylindrical tower with green upper portion. 5.1	Private aid. Seasonal. Visible 090°-270°.
507	Bluffers Park	43 42 26.4 079 13 34.2	F R	9.1	11	White cylindrical tower with red upper portion. 6.7	Seasonal.

No. ----- Intl No.	Name ----- RACON	Location ----- Latitude N. Longitude W.	Light Characteristics			Focal Height Above Water (m)	Nominal Range (NM)	Description ----- Height of Structure Above Ground Level (m)	Remarks ----- Audible Signals ----- AIS
		LAKE ONTARIO							
Toronto Harbour									
508	*Toronto Harbour Outer Approach light buoy T1*	*W. side of approach.* *43 36 38.5* *079 21 00.8*	*Fl*	*G*	*4s*	*.....*	*.....*	*Green, spar, marked "T1".*	*Seasonal (in place year round).*
509	*Toronto Harbour Outer Approach light buoy T2*	*E. side of approach.* *43 36 39.7* *079 20 46.8*	*Fl*	*R*	*4s*	*.....*	*.....*	*Red, spar, marked "T2".*	*Seasonal (in place year round).*
509.1	Outer Harbour East Headland	43 37 03.2 079 19 25.6	Fl	R	4s	6.8	.....	Red cylindrical mast. 4.1	Private aid. Year round.
509.2	Toronto Harbour Aquatic Park	S. end of park. (East Gap). 43 36 48.7 079 20 36.3	Fl	R	10s	22.5	13	White hexagonal tower with red upper portion. 12.0	Private aid. Seasonal. Operates 24 h. Flash 1 s; eclipse 9 s. Emergency light: Fl(6) W 15s.
509.25	East Headland North light	NW. point of Outer Harbour. 43 37 19.1 079 20 39.3	Q	R	1s	6.7	.....	Red cylindrical mast. 3.9	Private aid. Seasonal.
509.31	Outer Harbour South Light	S. end of fill area. 43 38 14.0 079 19 46.7	Fl	Y	4s	7.6	.....	Cylindrical mast. 4.3	Private aid. Seasonal.
509.32	Outer Harbour North Light	S. of main wharves. 43 38 24.2 079 19 29.5	Fl	Y	4s	7.6	.....	Cylindrical mast. 4.3	Private aid. Seasonal.
509.35	*Toronto Outer Harbour Keep-Out light buoy*	*Marking hull of sunken vessel at Outer Harbour E. headland.* *43 38 13.7* *079 19 46.2*	*Fl*	*Y*	*4s*	*.....*	*.....*	*White-orange, spar.*	*Private aid.* *Year round.*
509.4	*Main Harbour Channel light buoy T4*	*43 37 28.2* *079 20 44.5*	*Fl*	*R*	*4s*	*.....*	*.....*	*Red, spar, marked "T4".*	*Seasonal (in place year round).*
509.45	*Main Harbour Channel light buoy T5*	*43 37 42.6* *079 20 53.8*	*Q*	*G*	*1s*	*.....*	*.....*	*Green, pillar, marked "T5".*	*Private aid.* *Seasonal.* *(Winter spar.)*
509.5	*Toronto Harbour light buoy T8*	*43 37 54.2* *079 20 48.8*	*Fl*	*R*	*4s*	*.....*	*.....*	*Red, spar, marked "T8".*	*Seasonal (in place year round).*
509.6	*Outer Harbour light buoy T7*	*43 37 51.5* *079 20 56.4*	*Q*	*G*	*1s*	*.....*	*.....*	*Green, spar, marked "T7".*	*Seasonal (in place year round).*
509.61	Toronto East Gap	W. side of Toronto East Gap. 43 37 44.7 079 20 59.4	Fl	G	4s	4.7	.....	Cylindrical mast. 3.0	Private aid. Seasonal.
509.7	Toronto Main Harbour Channel front range light	43 38 05.4 079 20 49.2	Iso	R	4s	8.6	8	White cylindrical tower, orange triangular daymark with black vertical stripe. 7.1	Seasonal. Operates 24 h.

No. ----- Intl No.	Name ----- RACON	Location ----- Latitude N. Longitude W.	Light Characteristics	Focal Height Above Water (m)	Nominal Range (NM)	Description ----- Height of Structure Above Ground Level (m)	Remarks ----- Audible Signals ----- AIS
		LAKE ONTARIO					
509.8	Toronto Main Harbour Channel rear range light	43 38 010.0 079 20 48.9 002°30' 137.2 m from front.	Iso R 4s	12.9	8	On building, orange triangular daymark and black vertical stripe. 10.9	Seasonal. Operates 24 h.
510	Toronto Harbour Berth 523	43 38 01.0 079 20 53.1	Q R 1s	3.5	.....	White cylindrical mast. 1.5	Private aid. Year round.
510.3	Toronto Harbour Berth 521 Light	43 38 06.0 079 21 02.5	Q R 1s	3.6	.....	Cylindrical mast. 1.5	Private aid. Seasonal.
511	*Gibraltar Point light buoy TE18*	*SW. of point.* *43 36 19.2* *079 23 30.3*	*Fl R 4s*	.....	.....	*Red, spar, marked "TE18".*	*Seasonal (in place year round).*
512.1	*South West light buoy SWKO-1*	*SW. of Island Airport.* *43 37 24.0* *079 24 11.5*	*Fl Y 4s*	.....	.....	*White-orange, pillar, marked "SWKO-1".*	*Private aid.* *Seasonal.*
512.4	*South West light buoy SWKO-4*	*SW. of Island Airport.* *43 37 20.2* *079 24 06.5*	*Fl Y 4s*	.....	.....	*White-orange, pillar, marked "SWKO-4".*	*Private aid.* *Seasonal.*
512.5	*South West light buoy SWKO-5*	*SW. of Island Airport.* *43 37 16.3* *079 24 20.4*	*Fl Y 4s*	.....	.....	*White-orange, pillar, marked "SWKO-5".*	*Private aid.* *Seasonal.*
513	*West Entrance light buoy T*	*West of Toronto Island.* *43 37 14.2* *079 25 13.2*	*Mo(A) W 6s*	.....	.....	*Red-white, pillar, marked "T".*	*Private aid.* *Seasonal.* *(Winter spar.)*
513.1	*Toronto Harbour Bifurcation light buoy TAB*	*43 37 34.6* *079 24 45.4*	*Fl(2+1) G 6s*	.....	.....	*Green-red-green, pillar, marked "TAB".*	*Seasonal (in place year round).*
513.2	*Toronto Harbour Bifurcation light buoy TCB*	*43 37 46.9* *079 24 18.7*	*Fl(2+1) G 6s*	.....	.....	*Green-red-green, pillar, marked "TCB".*	*Private aid.* *Seasonal (in place year round).*
513.3	*Western Gap light buoy WKO-3*	*W. of Toronto Island.* *43 37 32.1* *079 24 23.1*	*Fl Y 4s*	.....	.....	*White-orange, pillar, marked "WKO-3".*	*Private aid.* *Seasonal.*
513.35	*Western Gap light buoy WKO-4*	*W. of Toronto Island.* *43 37 31.6* *079 24 28.3*	*Fl Y 4s*	.....	.....	*White-orange, pillar, marked "WKO-4".*	*Private aid.* *Seasonal.*
513.4	*Western Gap light buoy WKO-5*	*W. of Toronto Island.* *43 37 34.5* *079 24 29.7*	*Fl Y 4s*	.....	.....	*White-orange, pillar, marked "WKO-5".*	*Private aid.* *Seasonal.*
513.45	*Western Gap light buoy WKO-6*	*W. of Toronto Island.* *43 37 37.6* *079 24 31.1*	*Fl Y 4s*	.....	.....	*White-orange, pillar, marked "WKO-6".*	*Private aid.* *Seasonal.*

No. ----- Intl No.	Name ----- RACON	Location ----- Latitude N. Longitude W.	Light Characteristics			Focal Height Above Water (m)	Nominal Range (NM)	Description ----- Height of Structure Above Ground Level (m)	Remarks ----- Audible Signals ----- AIS
		LAKE ONTARIO							
513.5	*Western Gap Keep Out light buoy WKO-7*	*West of Toronto Island. 43 37 39.5 079 24 26.4*	*Fl*	*Y*	*4s*	.....	.....	*White-orange, pillar, marked "WKO-7".*	*Private aid. Seasonal.*
513.55	*Western Gap light buoy WKO-8*	*W. of Toronto Island. 43 37 41.4 079 24 21.7*	*Fl*	*Y*	*4s*	.....	.....	*White-orange, pillar, marked "WKO-8".*	*Private aid. Seasonal.*
513.6	*Western Gap light buoy WKO-9*	*W. of Toronto Island. 43 37 43.3 079 24 17.0*	*Fl*	*Y*	*4s*	.....	.....	*White-orange, pillar, marked "WKO-9".*	*Private aid. Seasonal.*
513.65	*Western Gap Information light buoy WKO-11*	*W. of Toronto Island. 43 37 20.9 079 24 27.7*	*Fl*	*Y*	*4s*	.....	.....	*White-orange, pillar, marked "WKO-11".*	*Private aid. Seasonal.*
513.7	*Western Gap Information light buoy WKO-12*	*W. of Toronto Island. 43 37 15.2 079 24 13.7*	*Fl*	*Y*	*4s*	.....	.....	*White-orange, pillar, marked "WKO-12".*	*Private aid. Seasonal.*
515.8	Island Airport West End North Light	NW. corner of W. breakwall. 43 37 40.3 079 24 17.7	Q	R	1s	2.9	.....	Cylindrical mast. 1.9	Private aid. Seasonal.
515.9	Island Airport West End South Light	SW. corner of W. breakwall. 43 37 35.3 079 24 15.3	Q	R	1s	3.1	.....	Cylindrical mast. 1.8	Private aid. Seasonal.
517.01	*Inner Harbour light buoy EKO-1*	*E. of airport. 43 37 58.6 079 23 25.2*	*Fl*	*Y*	*4s*	.....	.....	*White-orange, pillar, marked "EKO-1".*	*Private aid. Seasonal.*
517.02	*Inner Harbour light buoy EKO-2*	*E. of airport. 43 37 59.4 079 23 21.1*	*Fl*	*Y*	*4s*	.....	.....	*White-orange, pillar, marked "EKO-2".*	*Private aid. Seasonal.*
517.03	*Inner Harbour light buoy EKO-3*	*E. of airport. 43 38 00.1 079 23 17.0*	*Fl*	*Y*	*4s*	.....	.....	*White-orange, pillar, marked "EKO-3".*	*Private aid. Seasonal.*
517.04	*Inner Harbour light buoy EKO-4*	*E. of airport. 43 38 00.9 079 23 13.0*	*Fl*	*Y*	*4s*	.....	.....	*White-orange, pillar, marked "EKO-4".*	*Private aid. Seasonal.*
517.05	*Inner Harbour light buoy EKO-5*	*E. of airport. 43 38 01.6 079 23 08.9*	*Fl*	*Y*	*4s*	.....	.....	*White-orange, pillar, marked "EKO-5".*	*Private aid. Seasonal.*
517.06	*Inner Harbour light buoy EKO-6*	*43 37 59.8 079 23 06.4*	*Fl*	*Y*	*4s*	.....	.....	*White-orange, pillar, marked "EKO-6".*	*Private aid. Seasonal.*
517.07	*Inner Harbour light buoy EKO-7*	*E. of airport. 43 37 58.0 079 23 04.0*	*Fl*	*Y*	*4s*	.....	.....	*White-orange, pillar, marked "EKO-7".*	*Private aid. Seasonal.*

No. ----- Intl No.	Name ----- RACON	Location ----- Latitude N. Longitude W.	Light Characteristics	Focal Height Above Water (m)	Nominal Range (NM)	Description ----- Height of Structure Above Ground Level (m)	Remarks ----- Audible Signals ----- AIS
		LAKE ONTARIO					
517.08	*Inner Harbour light buoy EKO-8*	*E. of airport.* *43 37 55.9* *079 23 03.0*	*Fl Y 4s*	.....	.....	*White-orange, pillar, marked "EKO-8".*	*Private aid.* *Seasonal.*
517.09	*Inner Harbour light buoy EKO-9*	*E. of airport.* *43 37 53.8* *079 23 02.0*	*Fl Y 4s*	.....	.....	*White-orange, pillar, marked "EKO-9".*	*Private aid.* *Seasonal.*
517.1	*Inner Harbour light buoy EKO-10*	*E. of airport.* *43 37 52.1* *079 23 05.4*	*Fl Y 4s*	.....	.....	*White-orange, pillar, marked "EKO-10".*	*Private aid.* *Seasonal.*
517.11	*Inner Harbour light buoy EKO-11*	*E. of airport.* *43 37 50.5* *079 23 08.8*	*Fl Y 4s*	.....	.....	*White-orange, pillar, marked "EKO-11".*	*Private aid.* *Seasonal.*
517.12	*Inner Harbour light buoy EKO-12*	*E. of airport.* *43 37 48.8* *079 23 12.3*	*Fl Y 4s*	.....	.....	*White-orange, pillar, marked "EKO-12".*	*Private aid.* *Seasonal.*
517.13	*Inner Harbour light buoy EKO-13*	*E. of airport.* *43 37 47.1* *079 23 15.7*	*Fl Y 4s*	.....	.....	*White-orange, pillar, marked "EKO-13".*	*Private aid.* *Seasonal.*
517.14	*Inner Harbour light buoy EKO-14*	*E. of airport.* *43 37 46.3* *079 23 19.0*	*Fl Y 4s*	.....	.....	*White-orange, pillar, marked "EKO-14".*	*Private aid.* *Seasonal.*
517.15	*Inner Harbour Information light buoy EKO-15*	*East of airport.* *43 37 57.6* *079 22 44.1*	*Fl Y 4s*	.....	.....	*White-orange, pillar, marked "EKO-15".*	*Private aid.* *Seasonal.*
517.6	*Light buoy TT11*	*43 38 09.7* *079 23 34.7*	*Fl G 4s*	.....	.....	*Green, pillar, marked "TT11".*	*Private aid.* *Seasonal.* *(Winter spar.)*
518.1	*Light buoy TT12*	*43 38 06.7* *079 23 27.6*	*Fl R 4s*	.....	.....	*Red, pillar, marked "TT12".*	*Private aid.* *Seasonal.* *(Winter spar.)*
518.15	Marina Quay West Port Light	W. entrance of wharf. 43 38 10.8 079 23 30.8	F G	.....	3.7	.....	Concrete pyramid. 2.4	Private aid. Seasonal.
518.2	Marina Quay West Starboard Light	E. entrance of wharf. 43 38 11.0 079 23 29.7	F R	.....	3.7	.....	Concrete pyramid. 2.4	Private aid. Seasonal.
518.25	Marine Unit West Light	Entrance to Toronto police basin. 43 38 15.1 079 23 08.1	F G	.....	6.4	.....	Cylindrical mast. 4.5	Private aid. Year round.
518.3	Marine Unit East Light	E. of entrance of Toronto police basin. 43 38 15.1 079 23 07.6	F R	.....	6.4	.....	Cylindrical mast. 4.5	Private aid. Year round.
518.5	*Light buoy TT13*	*43 38 11.9* *079 23 09.8*	*Fl G 4s*	.....	.....	*Green, pillar, marked "TT13".*	*Private aid.* *Seasonal.* *(Winter spar.)*

No. ----- Intl No.	Name ----- RACON	Location ----- Latitude N. Longitude W.	Light Characteristics	Focal Height Above Water (m)	Nominal Range (NM)	Description ----- Height of Structure Above Ground Level (m)	Remarks ----- Audible Signals ----- AIS
		LAKE ONTARIO					
518.59	Humber River Entrance Light	W. end of breakwater. 43 37 54.7 079 28 13.4	Fl R 4s	3.3	.....	Red cylindrical mast. 2.0	Private aid. Seasonal.
518.6	*Light buoy TT14*	*43 38 10.9* *079 22 44.5*	*Q R 1s*	.....	.....	*Red, pillar, marked "TT14".*	*Private aid.* *Seasonal.* *(Winter spar.)*
518.63	*Toronto Harbour light buoy TT15*	*43 38 14.2* *079 22 45.4*	*Fl G 4s*	.....	.....	*Green, pillar, marked "TT15".*	*Private aid.* *Seasonal (in place year round).*
518.65	Island Airport East End North Light	N. end of E. breakwater. 43 37 57.8 079 23 20.0	Q R 1s	3.0	.....	Cylindrical mast. 1.3	Private aid. Seasonal.
518.67	Island Airport East End Middle Light	Middle of W. breakwater. 43 37 55.0 079 23 17.2	Q R 1s	3.1	.....	Cylindrical mast. 1.4	Private aid. Seasonal.
518.68	Island Airport East End South Light	S. end of E. breakwater. 43 37 50.0 079 23 14.9	Q R 1s	2.3	.....	Cylindrical mast. 1.3	Private aid. Seasonal.
518.7	*Toronto Harbour light and bell buoy TF1*	*43 37 33.7* *079 22 35.3*	*Fl G 4s*	.....	.....	*Green, pillar, marked "TF1".*	*Private aid.* *Seasonal.* *(Winter spar.)* ***Audible signal:*** *Bell*
518.8	*Inner Harbour light buoy TF2*	*43 37 32.2* *079 22 40.3*	*Fl R 4s*	.....	.....	*Red, pillar, marked "TF2".*	*Private aid.* *Seasonal.* *(Winter spar.)*
519	Royal Canadian Yacht Club Fog Signal	On wharf. 43 37 30.4 079 22 12.6	....	.....	.....	.....	Private aid. Seasonal. **Fog Horn** Blast 4 s; sil. 26 s.
519.3	Ship Channel Turning Basin East Light	SE. side of basin. 43 39 08.0 079 19 48.5	Fl R 4s	3.0	.....	Cylindrical mast. 1.1	Private aid. Seasonal.
519.4	Ship Channel South Entrance	S. side of entrance. 43 38 17.3 079 21 11.8	Fl R 4s	4.3	.....	Block. 2.2	Private aid. Seasonal.
519.45	Ship Channel Entrance North Light	N. side of entrance, berth 366. 43 38 20.9 079 21 14.6	Q G 1s	5.9	.....	Cylindrical mast. 4.3	Private aid. Seasonal.
519.5	*Inner Harbour light buoy T13*	*43 38 08.1* *079 21 15.6*	*Q G 1s*	.....	.....	*Green, pillar, marked "T13".*	*Private aid.* *Seasonal.* *(Winter spar.)*
519.525	HMCS York East Entrance Light	On E. breakwater. 43 37 54.1 079 24 17.9	Fl R 4s	3.1	.....	Cylindrical mast. 1.6	Private aid. Seasonal.

No. ----- Intl No.	Name ----- RACON	Location ----- Latitude N. Longitude W.	Light Characteristics	Focal Height Above Water (m)	Nominal Range (NM)	Description ----- Height of Structure Above Ground Level (m)	Remarks ----- Audible Signals ----- AIS
		LAKE ONTARIO					
519.53	HMCS York East Entrance Port Light	On W. breakwater. 43 37 54.2 079 24 18.6	Fl G 4s	3.4	.....	Cylindrical mast. 2.0	Private aid. Seasonal.
519.535	HMCS York West Entrance Starboard Light	On E. breakwater. 43 37 52.0 079 24 31.7	Fl R 4s	3.7	.....	Concrete pyramid. 2.2	Private aid. Seasonal.
519.54	HMCS York West Entrance Port Light	On W. breakwater. 43 37 51.0 079 24 31.6	Fl G 4s	3.8	.....	Concrete pyramid. 2.2	Private aid. Seasonal.
519.55	Ontario Place Marina East Light	On E. end of breakwall. 43 37 35.4 079 24 54.1	F Y	16.0	.....	Cylindrical mast. 6.3	Private aid. Seasonal.
519.555	Ontario Place Marina West Light	Middle breakwater, entrance of marina. 43 37 35.4 079 24 60.0	F W	7.7	.....	Cylindrical mast. 3.7	Private aid. Seasonal.
519.56	Aquatic Channel East Entrance Starboard Light	On breakwater W. of Ontario Place. 43 37 44.3 079 25 37.9	Fl R 4s	3.3	.....	Cylindrical mast. 1.7	Private aid. Seasonal.
519.565	Aquatic Channel East Entrance Port Light	On breakwater W. of Ontario Place. 43 37 43.7 079 25 38.6	Fl G 4s	3.3	.....	Cylindrical mast. 1.7	Private aid. Seasonal.
519.57	Canoe Club East Entrance Light	On E. breakwater, S. of club. 43 37 53.8 079 26 16.0	Fl R 4s	3.3	.....	.....	Private aid. Seasonal.
519.575	Canoe Club West Entrance Light	W. breakwater, S. of Toronto Sailing and Canoe Club. 43 37 53.5 079 26 16.7	Fl G 4s	3.3	.....	Cylindrical mast. 1.7	Private aid. Seasonal.
519.58	Boulevard Club East Entrance Light	E. breakwater, S. of club. 43 37 59.8 079 26 30.1	Fl R 4s	3.3	.....	Cylindrical mast. 1.7	Private aid. Seasonal.
519.585	Boulevard Club West Entrance Light	W. breakwater, S. of club. 43 38 00.4 079 26 31.5	Fl G 4s	3.3	.....	Cylindrical mast. 1.7	Private aid. Seasonal.
519.595	Mimico Lighthouse	NE. point of land. 43 37 05.2 079 28 53.2	F R	11.7	.....	White pyramid tower with red top. 11.8	Private aid. Seasonal.
519.6	Humber Park	43 36 43.5 079 28 45.0	Fl R 4s	10.3	5	Cylindrical mast, white daymark with red upper portion. 6.0	Seasonal.

No. ----- Intl No.	Name ----- RACON	Location ----- Latitude N. Longitude W.	Light Characteristics	Focal Height Above Water (m)	Nominal Range (NM)	Description ----- Height of Structure Above Ground Level (m)	Remarks ----- Audible Signals ----- AIS
		LAKE ONTARIO					
519.7	Etobicoke Yacht Club light	Inside S. end of harbour. 43 36 52.9 079 28 59.7	F R	7.9	.....	White tower with red upper portion. 7.3	Private aid. Year round.
519.8	Lakefront Promenade	On breakwater. 43 33 47.2 079 33 20.2	Q R 1s	9.6	4	White cylindrical tower with red upper portion. 4.8	Year round.
521	Port Credit East Breakwater	On outer end of E. breakwater. 43 32 54.8 079 34 28.9	Fl R 4s	6.4	4	Mast, red and white triangular daymark. 2.2	Private aid. Seasonal.
523	Port Credit East Breakwater Extension	43 32 50.9 079 34 35.0	Q R 1s	11.2	4	White cylindrical tower with red upper portion. 5.0	Private aid. Seasonal (in place year round).
525	Port Credit Inner Harbour	43 32 53.6 079 34 49.5	Fl R 4s	7.0	4	Red mast. 5.0	Private aid. Seasonal.
525.5	Port Credit Inner Channel	43 33 01.5 079 35 12.0	Fl W 4s	19.0	.....	White tower with red upper portion.	Private aid. Year round. Visible 235°-307°.
525.8	*Port Credit light buoy MB2*	*43 32 50.6* *079 34 35.5*	*Q R 1s*	.....	.....	*Red, spar, marked "MB2".*	*Private aid.* *Seasonal (in place year round).*
526	Clarkson Refinery Dock front range light	On outer end of wharf. 43 29 34.2 079 36 09.7	F G	10.1	.....	.....	Private aid. Seasonal. Secondary light: F R. **Whistle** – Maintained privately. Operated when vessel expected.
527	Clarkson Refinery Dock rear range light	43 29 40.2 079 36 13.0 338°04' 200.1 m from front.	F G	13.2	.....	.....	Private aid. Seasonal.
527.5	Clarkson	43 28 59.7 079 36 33.9	Oc R 1.5s	8.0	.....	Black mast.	Private aid. Seasonal. Flash 1 s; eclipse 0.5 s.
528	Oakville	On S. end of E. pier. 43 26 22.0 079 39 55.6	Iso R 2s	11.6	5	White cylindrical tower with red upper portion. 7.6	Seasonal.
528.5	*Lake Ontario Grimsby ODAS light buoy 45139*	*43 15 32.3* *079 32 19.3*	*Fl(5) Y 20s*	.....	.....	*Yellow, ODAS, marked "45139".*	*Seasonal.*
529	Bronte Outer	43 23 34.8 079 42 10.9	Iso R 4s	10.0	5	White cylindrical tower with red upper portion. 6.8	Seasonal.
530	Bronte	On N. pier near its outer end. 43 23 34.3 079 42 21.1	Fl R 4s	7.4	.....	White rectangular tower with red upper portion. 5.0	Seasonal.

No. ----- Intl No.	Name ----- RACON	Location ----- Latitude N. Longitude W.	Light Characteristics	Focal Height Above Water (m)	Nominal Range (NM)	Description ----- Height of Structure Above Ground Level (m)	Remarks ----- Audible Signals ----- AIS
		LAKE ONTARIO					
530.5	Bronte West	On the end of W. breakwall. 43 23 33.7 079 42 24.1	Fl G 4s	7.4	3	White rectangular tower with green top. 5.2	Seasonal (in place year round).
531	Canada Shell Wharf	On outer end of wharf. 43 22 17.0 079 42 45.3	Fl R 4s	5.5	.....	Structure.	Private aid. Seasonal.
531.5	*Burloak Caution Buoy*	*S. from Bronte light.* *43 22 05.1* *079 42 22.3*	*Fl Y 4s*	.....	.....	*Yellow, spar.*	*Private aid.* *Seasonal (in place year round).*
533	Burlington Canal North Pier Outer	On E. end of N. pier. 43 18 06.4 079 47 28.2	Fl R 4s	9.1	4	White cylindrical tower with red upper portion.	Seasonal.
534	Burlington Canal North Pier Inner	On W. end of N. pier. 43 17 51.3 079 47 58.1	Fl R 4s	9.7	3	Cylindrical mast, white daymark with red upper portion. 7.0	Seasonal.
535	Burlington Canal South Pier Outer	On E. end of S. pier. 43 18 03.6 079 47 25.8	Iso G 4s	14.5	10	White square tower with green top. 13.1	Seasonal.
537.2	*Hamilton Harbour light buoy 1*	*Entrance to Burlington Canal.* *43 17 40.9* *079 48 09.6*	*Fl G 4s*	.....	.....	*Green, pillar, marked "1".*	*Private aid.* *Seasonal.*
537.4	Burlington Breakwater South	On S. end of breakwater. 43 17 46.7 079 48 10.2	Q W 1s	4.9	.....	Cylindrical mast.	Seasonal.
537.5	*Hamilton Harbour light buoy*	*43 16 22.0* *079 52 10.8*	*Fl G 4s*	.....	.....	*Green, pillar.*	*Private aid.* *Seasonal.*
537.6	Burlington Breakwater North	On N. end of breakwater. 43 18 01.6 079 48 20.8	Q W 1s	4.9	.....	Cylindrical mast.	Private aid. Seasonal.
537.7	Hamilton Harbour Pier 25	43 16 22.4 079 47 11.0	Fl G 4s	4.8	.....	Mast. 2.7	Private aid. Seasonal.
537.71	Hamilton Harbour Pier 23	43 16 09.6 079 47 12.2	Fl R 4s	5.0	.....	White cylindrical mast.	Private aid. Seasonal.
537.722	*Hamilton Harbour Pier 22 Middle North light buoy*	*43 16 27.8* *079 47 31.5*	*Fl R 4s*	.....	.....	*Red, spar.*	*Private aid.* *Seasonal.*
537.724	*Hamilton Harbour Pier 22 South light buoy*	*43 16 18.0* *079 47 20.3*	*Fl R 4s*	.....	.....	*Red, spar.*	*Private aid.* *Seasonal.*
537.73	Hamilton Harbour Pier 27	N. end of pier 27. 43 17 01.4 079 47 38.2	Fl G 4s	.....	.....	White cylindrical mast.	Private aid. Seasonal.

No. ----- Intl No.	Name ----- RACON	Location ----- Latitude N. Longitude W.	Light Characteristics	Focal Height Above Water (m)	Nominal Range (NM)	Description ----- Height of Structure Above Ground Level (m)	Remarks ----- Audible Signals ----- AIS
		LAKE ONTARIO					
537.782	Hamilton Harbour Centennial Dock Northwest	43 16 40.8 079 51 41.1	Fl G 4s	5.4	.....	.....	Private aid. Seasonal.
537.797	Hamilton Harbour Pier 10 West	43 16 35.3 079 51 16.0	Fl G 4s	.....	.....	.....	Private aid. Year round.
537.8	Van Wagners Beach	Centre of research platform. 43 16 13.3 079 45 33.3	Fl(5) Y 20s	10.1	.....	Yellow tower.	Year round.
537.85	Stoney Creek	43 14 12.0 079 41 36.0	Fl G 4s	6.0	.....	Mast.	Private aid. Seasonal.
537.88	Fifty Mile Point West Breakwater	On W. breakwater. 43 13 34.3 079 37 22.6	Fl R 4s	3.0	.....	White cylindrical mast, red and white triangular daymark.	Private aid. Seasonal.
537.9	Fifty Mile Point	43 13 34.7 079 37 20.2	F G	10.9	3	White cylindrical tower with green upper portion. 7.3	Private aid. Seasonal.
538	Grimsby Breakwater	Seaward end of E. breakwater. 43 12 16.9 079 33 01.4	Fl G 4s	9.3	5	White cylindrical tower with green upper portion. 7.2	Seasonal. Flash 1 s; eclipse 3 s.
538.2	*Grimsby Small Arms Range Cautionary light buoy WY*	*43 15 07.8* *079 36 08.2*	*Fl Y 4s*	.....	.....	*Yellow, pillar, marked "WY".*	*Seasonal.*
538.3	*Grimsby Small Arms Range Cautionary light buoy WT*	*43 14 51.1* *079 35 16.1*	*Fl Y 4s*	.....	.....	*Yellow, pillar, marked "WT".*	*Seasonal.*
538.5	Jordan Harbour	43 11 11.5 079 22 11.2	Iso G 2s	9.1	.....	White cylindrical tower with green upper portion.	Private aid. Seasonal.
539	Port Dalhousie	Near outer end of E. pier. 43 12 39.8 079 15 48.3	Iso G 4s	13.3	6	White square tower with green upper and lower portions. 13.0	Seasonal.
539.5	Port Dalhousie West Pier	43 12 37.4 079 15 51.7	Fl R 4s	.....	3	White cylindrical tower with red upper portion.	Seasonal.
540.5	Port Dalhousie Marina	On outer end of breakwater. 43 12 33.5 079 15 32.9	Fl R 4s	9.0	3	White cylindrical tower with red upper portion. 5.9	Seasonal.
544.6	St. Catharines Outer	43 14 39.6 079 12 27.5	Iso R 2s	8.6	5	White cylindrical tower with red upper portion. 4.8	Seasonal.
544.7	St. Catharines Marina Breakwater	Outer end of marina breakwater. 43 13 51.2 079 12 39.3	Fl R 4s	8.5	.....	White rectangular tower with red upper portion. 5.3	Seasonal.

No. ----- Intl No.	Name ----- RACON	Location ----- Latitude N. Longitude W.	Light Characteristics	Focal Height Above Water (m)	Nominal Range (NM)	Description ----- Height of Structure Above Ground Level (m)	Remarks ----- Audible Signals ----- AIS
		LAKE ONTARIO					
549	Niagara River front range light	On Canada Steamship Lines wharf. 43 15 19.7 079 03 42.3	F R	10.3	11	White tower with red upper portion. 10.4	Seasonal.
550	Niagara River rear range light	43 15 13.8 079 03 37.5 149°19' 211.2 m from front.	F R	14.3	11	White tower with red upper portion. 13.8	Seasonal.
551	Chippawa	N. side of Welland River entrance. 43 03 48.0 079 02 52.0	Iso R 2s	4.9	.....	Mast.	Year round.

No. ----- Intl No.	Name ----- RACON	Location ----- Latitude N. Longitude W.	Light Characteristics	Focal Height Above Water (m)	Nominal Range (NM)	Description ----- Height of Structure Above Ground Level (m)	Remarks ----- Audible Signals ----- AIS
		WELLAND CANAL					
Port Weller							
551.06	Port Weller Outer	On outer end of W. breakwater. 43 14 41.2 079 13 02.9	Iso R 4s	15.2	9	Red skeleton tower on white building. 12.3	Seasonal.
551.07	Port Weller East Breakwater	43 14 41.1 079 12 56.6	Fl G 4s Iso Y 2s	10.2 10.0	5	White tower, green upper portion. 7.2	Seasonal. Flash 1 s; eclipse 3 s.
551.08	*Light buoy WC1*	*43 14 31.3* *079 12 57.2*	*Fl G 4s*	.....	.....	*Green, spar, marked "WC1".*	*Seasonal (in place year round).*
551.09	*Light buoy WC2*	*43 14 31.4* *079 13 03.2*	*Fl R 4s*	.....	.....	*Red, spar, marked "WC2".*	*Seasonal (in place year round).*
551.11	*Light buoy WC7*	*43 14 01.7* *079 12 57.5*	*Fl G 4s*	.....	.....	*Green, spar, marked "WC7".*	*Seasonal (in place year round).*
551.12	*Light buoy WC8*	*43 14 01.7* *079 13 04.4*	*Fl R 4s*	.....	.....	*Red, spar, marked "WC8".*	*Seasonal (in place year round).*
551.13	Welland Canal (Mile 0.7) Downbound Steering	W. pier. 43 13 55.8 079 13 08.7	Iso Y 2s	10.0	.....	Mast, orange triangular daymark. 9.0	Seasonal.
551.14	Welland Canal (Mile 1.2)	E. side. 43 13 33.1 079 12 56.9	F W	9.0	.....	Mast. 8.0	Seasonal.
551.16	Port Weller front range light	Welland Canal entrance. 43 13 23.4 079 12 59.6	Iso Y 2s	16.5	.....	Orange and white mast. 9.0	Seasonal.
551.17	Port Weller rear range light	43 12 54.5 079 12 59.6 180°00' 906.8 m from front.	F R Y G	32.0	.....	Orange and white skeleton tower. 15.0	Seasonal. **R** 177°30'-179°40'; **Y** 179°40' -180°20'; **G** 180°20'-182°30'. Yellow sector indicates preferred channel.
551.18	*Light buoy WC9*	*43 12 33.4* *079 12 34.9*	*Fl G 4s*	.....	.....	*Green, spar, marked "WC9".*	*Seasonal (in place year round).*
551.19	Welland Canal (Mile 2.3)	E. side. 43 12 21.6 079 12 28.6	F W	7.0	.....	Mast. 6.0	Seasonal.
551.21	*Light buoy WC11*	*43 12 01.8* *079 12 22.3*	*Fl G 4s*	.....	.....	*Green, spar, marked "WC11".*	*Seasonal (in place year round).*
551.22	Welland Canal (Mile 3.3) Steering	E. side, SE. Lock 2. 43 11 27.3 079 11 54.2	Fl R 4s Iso Y 2s	10.0 10.0	....	Mast. 9.0	Seasonal.
551.23	*Light buoy WC13*	*43 11 13.4* *079 11 52.3*	*Fl G 4s*	.....	.....	*Green, spar, marked "WC13".*	*Seasonal (in place year round).*
551.24	*Light buoy WC17*	*43 11 00.4* *079 11 47.3*	*Fl G 4s*	.....	.....	*Green, spar, marked "WC17".*	*Seasonal (in place year round).*

No. ----- Intl No.	Name ----- RACON	Location ----- Latitude N. Longitude W.	Light Characteristics			Focal Height Above Water (m)	Nominal Range (NM)	Description ----- Height of Structure Above Ground Level (m)	Remarks ----- Audible Signals ----- AIS
		WELLAND CANAL							
551.26	*Light buoy WC19*	*43 10 47.9* *079 11 46.2*	*Fl*	*G*	*4s*	.....	.....	*Green, spar, marked "WC19".*	*Seasonal (in place year round).*
551.27	*Light buoy WC21*	*43 10 22.3* *079 11 42.8*	*Fl*	*G*	*4s*	.....	.....	*Green, spar, marked "WC21".*	*Seasonal (in place year round).*
551.28	*Light buoy WC23*	*43 10 13.1* *079 11 42.5*	*Fl*	*G*	*4s*	.....	.....	*Green, spar, marked "WC23".*	*Seasonal (in place year round).*
551.29	Welland Canal (Mile 6.2) Downbound Steering	E. side, SE. of bridge 5. 43 08 40.9 079 11 28.9	Iso	Y	2s	10.0	.....	Mast, orange triangular daymark.	Seasonal.
551.31	Welland Canal (Mile 8.1) Industrial N.E.	Industrial dock NE. entry. 43 06 46.0 079 11 36.1	Fl	W	4s	4.0	4	Mast.	Seasonal.
551.32	Welland Canal (Mile 8.1) Industrial W.	Industrial dock NW. entry. 43 06 46.0 079 11 43.6	Fl	W	4s	4.0	4	Mast.	Seasonal.
551.33	*Light buoy WC31*	*43 06 42.1* *079 11 49.2*	*Fl*	*G*	*4s*	.....	.....	*Green, spar, marked "WC31".*	*Seasonal (in place year round).*
551.34	*Light buoy WC33*	*43 06 29.2* *079 11 57.2*	*Fl*	*G*	*4s*	.....	.....	*Green, spar, marked "WC33".*	*Seasonal (in place year round).*
551.36	Welland Canal (Mile 9.2) Downbound Steering	W. side, SW. of bridge 10. 43 05 47.9 079 12 26.2	Iso	Y	2s	10.0	.....	Mast, orange triangular daymark.	Seasonal.
551.37	Welland Canal (Mile 9.5) Upbound Steering	W. side, SW. of bridge 10. 43 05 35.0 079 12 31.0	Iso	Y	2s	10.0	.....	Mast.	Seasonal.
551.38	Welland Canal (Mile 10.9)	E. side, S. of bridge 11. 43 04 01.2 079 12 40.5	Fl	W	4s	4.0	4	Mast.	Seasonal.
551.39	*Light buoy WC37*	*43 03 40.0* *079 12 42.3*	*Fl*	*G*	*4s*	.....	.....	*Green, spar, marked "WC37".*	*Seasonal (in place year round).*
551.41	*Light buoy WC39*	*43 02 12.0* *079 12 43.3*	*Fl*	*G*	*4s*	.....	.....	*Green, spar, marked "WC39".*	*Seasonal (in place year round).*
551.42	Welland Canal (Mile 13.0)	W. side, old channel point. 43 01 58.4 079 12 51.1	F	Y	.....	6.0	.....	Mast.	Seasonal (in place year round).
551.43	*Light buoy WC40*	*43 01 58.0* *079 12 46.5*	*Fl*	*R*	*4s*	.....	.....	*Red, spar, marked "WC40".*	*Seasonal (in place year round).*
551.44	Welland Canal (Mile 13.6) Downbound Steering	E. side, S. of Syphon Culvert. 43 01 18.2 079 12 39.7	Iso	Y	2s	9.0	.....	Mast, orange triangular daymark.	Seasonal.

No. ----- Intl No.	Name ----- RACON	Location ----- Latitude N. Longitude W.	Light Characteristics			Focal Height Above Water (m)	Nominal Range (NM)	Description ----- Height of Structure Above Ground Level (m)	Remarks ----- Audible Signals ----- AIS
		WELLAND CANAL							
551.46	Welland Canal (Mile 14.3) Upbound Steering	E. side, S. of Syphon Culvert. 43 00 43.5 079 12 42.7	Iso	Y	2s	9.0	.....	Mast, orange triangular daymark.	Seasonal.
551.47	Welland Canal (Mile 15.6) Downbound Steering	E. side, N. of Townline Tunnel. 42 59 25.5 079 12 57.7	Iso	Y	2s	9.0	.....	Mast, orange triangular daymark.	Seasonal.
551.48	Welland Canal (Mile 16.2) Upbound Steering	E. side, N. of Townline Tunnel. 42 58 46.6 079 13 09.1	Iso	Y	2s	9.0	.....	Mast, orange triangular daymark.	Seasonal.
551.49	Welland Canal (Mile 18.7) Downbound Steering	W. side, S. of Townline Tunnel. 42 56 28.3 079 14 11.8	Iso	Y	2s	9.0	.....	Mast, orange triangular daymark.	Seasonal.
551.51	Welland Canal (Mile 19.6) Upbound Steering	W. side, N. of Ramey's Bend. 42 55 35.4 079 14 28.6	Iso	Y	2s	9.0	.....	Mast, orange triangular daymark.	Seasonal.
551.52	*Light buoy WC42*	*42 55 33.7* *079 14 27.1*	*Fl*	*R*	*4s*	.....	.....	*Red, spar, marked "WC42".*	*Seasonal (in place year round).*
551.53	Welland Canal (Mile 19.8)	W. side, Ramey's Bend at old channel. 42 55 22.7 079 14 32.6	F	Y	.....	6.0	.....	Mast.	Seasonal.
551.54	*Light buoy WC43*	*42 55 06.9* *079 14 28.6*	*Fl*	*G*	*4s*	.....	.....	*Green, spar, marked "WC43".*	*Seasonal (in place year round).*
551.56	Welland Canal (Mile 20.8)	W. side of N. end of Lock 8. 42 54 22.6 079 14 42.1	F	Y	.....	6.0	.....	Mast.	Seasonal.
551.57	Welland Canal (Mile 21.9)	W. breakwall. 42 53 15.1 079 14 56.5	F	W	.....	4.0	.....	Mast.	Seasonal.
551.58	Welland Canal (Mile 22.0)	W. breakwall. 42 53 08.4 079 14 56.6	F	W	.....	6.0	.....	Mast.	Seasonal.
551.59	**Port Colborne front range light**	Wharf 17. 42 52 40.9 079 14 52.2	F	R	.....	10.9	**15**	White cylindrical tower, orange triangular daymark with black vertical stripe. 7.4	Seasonal.
551.61	**Port Colborne rear range light**	42 52 55.7 079 14 46.8 015°16' 471.0 m from front.	F	R	.....	22.0	**15**	Skeleton tower, orange daymark with black stripe. 18.8	Seasonal.

No. ----- Intl No.	Name ----- RACON	Location ----- Latitude N. Longitude W.	Light Characteristics			Focal Height Above Water (m)	Nominal Range (NM)	Description ----- Height of Structure Above Ground Level (m)	Remarks ----- Audible Signals ----- AIS
		WELLAND CANAL							
551.62	Welland Canal Mile 22.5 Wharf 17	Extreme S. end of wharf. 42 52 40.0 079 14 52.5	Fl	Y	4s	3.0	.....	Mast.	Seasonal.
551.63	*Light buoy WC53*	*42 52 30.1* *079 14 55.1*	*Fl*	*G*	*4s*	.....	.....	*Green, spar, marked "WC53".*	*Seasonal (in place year round).*
551.64	*Light buoy WC55*	*42 52 20.4* *079 14 57.9*	*Fl*	*G*	*4s*	.....	.....	*Green, spar, marked "WC55".*	*Seasonal (in place year round).*
551.66	*Light buoy WC57*	*42 52 11.2* *079 15 00.6*	*Fl*	*G*	*4s*	.....	.....	*Green, spar, marked "WC57".*	*Seasonal (in place year round).*
551.67	*Light buoy WC59*	*42 52 02.1* *079 15 03.4*	*Fl*	*G*	*4s*	.....	.....	*Green, spar, marked "WC59".*	*Seasonal (in place year round).*
551.68	Port Colborne Inner	E. end of W. breakwater. 42 52 03.2 079 15 10.3	LFl	W	10s	15.5	12	White square tower, red upper portion. 13.1	Seasonal.
551.69	Port Colborne, upbound steering Light and Weather Station	On weather station tower. 42 52 01.7 079 14 54.9	Iso	Y	2s	9.8	.....	Tower.	Seasonal. Visible 178°45'-180°45'.
551.71	Port Colborne East Breakwater	On outer end of E. breakwater. 42 51 59.7 079 15 02.1	Fl	G	4s	11.3	5	White cylindrical tower with green upper portion. 6.2	Seasonal.
551.72	Port Colborne Outer	On S. end of W. breakwater. 42 51 45.6 079 15 17.4	F	R	.....	11.3	7	White square tower, red upper portion. 7.7	Seasonal. Intensified over an arc of 030° SSW.
551.73	*Port Colborne light buoy E3*	*On E. side of entrance.* *42 51 42.1* *079 15 11.8*	*Fl*	*G*	*4s*	.....	.....	*Green, spar, marked "E3".*	*Seasonal (in place year round).*

No. ----- Intl No.	Name ----- RACON	Location ----- Latitude N. Longitude W.	Light Characteristics	Focal Height Above Water (m)	Nominal Range (NM)	Description ----- Height of Structure Above Ground Level (m)	Remarks ----- Audible Signals ----- AIS
		LAKE ERIE					
552	*Middle Reefs light buoy EU4*	*SW. of reefs.* *42 52 50.2* *078 55 16.2*	*Fl R 4s*	.....	.....	*Red, pillar, marked "EU4".*	*Seasonal.* *(Winter spar.)*
552.1	*Abino Bay East light buoy*	*42 51 07.0* *079 04 51.0*	*Mo(A) W 6s*	.....	.....	*Red-white, pillar.*	*Private aid.* *Seasonal.*
552.2	*Abino Bay West light buoy*	*42 51 05.0* *079 05 01.5*	*Fl R 4s*	.....	.....	*Red, pillar.*	*Private aid.* *Seasonal.*
552.3	*Abino Bay South light buoy*	*42 51 02.5* *079 05 00.0*	*Fl G 4s*	.....	.....	*Green, pillar.*	*Private aid.* *Seasonal.*
552.4	Abino Bay front range light	42 50 54.5 079 05 25.0	F G	.....	3.2	.....	White mast, orange triangular daymark.	Private aid. Seasonal.
552.5	Abino Bay rear range light	42 50 50.7 079 05 35.8 244°36' 272.2 m from front.	F G	.....	9.8	.....	White skeleton tower, orange triangular daymark with black vertical stripe.	Private aid. Seasonal.
553.2	*Point Abino light buoy EA2*	*S. of point.* *42 49 39.0* *079 05 48.0*	*Fl R 4s*	.....	.....	*Red, spar, marked "EA2".*	*Seasonal.*
553.6	*Cassaday Point light buoy EA2/2*	*S. of point.* *42 50 24.5* *079 14 11.4*	*Fl R 4s*	.....	.....	*Red, spar, marked "EA2/2".*	*Seasonal (in place year round).*
554.4	*Port Colborne – ODAS light buoy 45142*	*42 44 12.0* *079 17 24.0*	*Fl(5) Y 20s*	.....	.....	*Yellow, ODAS, marked "45142".*	*Seasonal.*
557	Port Colborne West Breakwater	W. end of breakwater. 42 52 12.9 079 16 07.7	Fl W 4s	7.2	4	White cylindrical tower. 5.1	Seasonal.
557.1	Sugarloaf Marina West	42 52 19.2 079 15 17.7	Fl G 4s	9.0	.....	White mast.	Private aid. Seasonal.
557.2	Sugarloaf Marina East	42 52 22.0 079 15 13.6	Fl R 4s	9.0	.....	White mast.	Private aid. Seasonal.
561	*Mohawk Island light buoy EA4*	*S. of island.* *42 48 49.4* *079 31 01.7*	*Fl R 4s*	.....	.....	*Red, spar, marked "EA4".*	*Seasonal (in place year round).*
562.8	Port Maitland East Pier	On S. end of E. pier. 42 51 11.5 079 34 42.2	Fl R 4s	9.0	3	White cylindrical tower with red upper portion. 7.4	Private aid. Seasonal.
563	Port Maitland Entrance	Grand River entrance. 42 51 10.7 079 34 47.2	Iso G 4s	15.1	8	White square tower with green upper portion, orange triangular daymark, black vertical stripe. 12.5	Private aid. Seasonal.
565	*Tecumseh Reef light buoy EA6*	*SW. of reef.* *42 47 39.0* *079 43 27.8*	*Fl R 4s*	.....	.....	*Red, spar, marked "EA6".*	*Seasonal (in place year round).*

No. ----- Intl No.	Name ----- RACON	Location ----- Latitude N. Longitude W.	Light Characteristics			Focal Height Above Water (m)	Nominal Range (NM)	Description ----- Height of Structure Above Ground Level (m)	Remarks ----- Audible Signals ----- AIS
		LAKE ERIE							
Naticoke Generating Station									
566	**Nanticoke Channel Entrance front range light**	SE. of Hickory Creek. 42 48 12.8 080 00 51.0	F	R	.....	20.7	**22**	Skeleton tower, orange triangular daymark with black vertical stripe. 9.9	Year round. Visible 045° on either side of line of range.
566.01	**Nanticoke Channel Entrance rear range light**	42 48 23.0 080 00 38.0 043°13' 429.7 m from front.	F	R	.....	34.6	**22**	Skeleton tower, orange triangular daymark with black vertical stripe. 21.2	Year round. Operates 24 h.
566.04	*Light buoy EN2*	*Off channel entrance ranges.* *42 44 23.4* *080 05 26.0*	*Q*	*R*	*1s*	.....	.....	*Red, spar, marked "EN2".*	*Year round.*
566.05	*Light buoy EN1*	*Off channel entrance ranges.* *42 44 36.3* *080 05 45.8*	*Fl*	*G*	*4s*	.....	.....	*Green, spar, marked "EN1".*	*Year round.*
566.06	*Light buoy EN5*	*Off channel entrance ranges.* *42 45 08.1* *080 05 01.0*	*Fl*	*G*	*4s*	.....	.....	*Green, spar, marked "EN5".*	*Year round.*
566.07	*Light buoy EN6*	*Off channel entrance ranges.* *42 44 57.2* *080 04 45.7*	*Fl*	*R*	*4s*	.....	.....	*Red, spar, marked "EN6".*	*Year round.*
566.08	*Light buoy EN7*	*Off channel entrance ranges.* *42 45 27.9* *080 04 35.1*	*Q*	*G*	*1s*	.....	.....	*Green, spar, marked "EN7".*	*Year round.*
566.09	*Light buoy EN8*	*Off channel entrance ranges.* *42 45 30.3* *080 04 05.2*	*Fl*	*R*	*4s*	.....	.....	*Red, spar, marked "EN8".*	*Year round.*
Stelco Wharf Approach									
566.14	Stelco front range light	42 47 30.7 080 04 46.6	F	G	.....	13.8	.....	.....	Private aid. Seasonal.
566.15	Stelco rear range light	42 47 37.3 080 04 49.5 342°00' 213.4 m from front.	F	G	.....	16.9	.....	.....	Private aid. Seasonal.
566.27	Stelco Wharf	On wharf. 42 46 53.5 080 04 35.1	F	W	.....	9.0	.....	Mast.	Private aid. Seasonal.

No. ----- Intl No.	Name ----- RACON	Location ----- Latitude N. Longitude W.	Light Characteristics			Focal Height Above Water (m)	Nominal Range (NM)	Description ----- Height of Structure Above Ground Level (m)	Remarks ----- Audible Signals ----- AIS
		LAKE ERIE							
Naticoke Generating Station									
566.3	*Light buoy EN9*	*Off channel entrance ranges.* *42 46 12.4* *080 03 35.0*	*Fl*	*G*	*4s*	*.....*	*.....*	*Green, spar, marked "EN9".*	*Year round.*
566.31	*Light buoy EN10*	*Off channel entrance ranges.* *42 46 04.4* *080 03 24.9*	*Fl*	*R*	*4s*	*.....*	*.....*	*Red, spar, marked "EN10".*	*Year round.*
566.34	*Light buoy EN11*	*Off channel entrance ranges.* *42 46 44.3* *080 02 52.1*	*Q*	*G*	*1s*	*.....*	*.....*	*Green, spar, marked "EN11".*	*Year round.*
566.35	*Light buoy EN12*	*Off channel entrance ranges.* *42 46 38.2* *080 02 44.4*	*Fl*	*R*	*4s*	*.....*	*.....*	*Red, spar, marked "EN12".*	*Year round.*
566.36	*Light buoy EN14*	*Off channel entrance ranges.* *42 47 02.3* *080 02 16.2*	*Fl*	*R*	*4s*	*.....*	*.....*	*Red, spar, marked "EN14".*	*Year round.*
566.37	Generating Station Entrance front range light	42 47 55.0 080 02 39.1	F	Y	.....	8.5	.....	.....	Private aid. Year round.
566.38	Generating Station Entrance rear range light	42 47 57.1 080 02 39.9 344°00' 77.7 m from front.	F	Y	.....	14.8	.....	.....	Private aid. Year round.
566.43	*Light buoy EN17*	*Entrance to station.* *42 47 21.5* *080 02 45.0*	*Fl*	*G*	*4s*	*.....*	*.....*	*Green, spar, marked "EN17".*	*Year round.*
566.5	East Entrance	On pile. 42 47 42.1 080 02 31.3	Fl	R	4s	8.2	.....	On 1-pile dolphin.	Private aid. Seasonal.
566.51	Wharf Entrance	W. side of channel. 42 47 44.9 080 02 37.9	Fl	G	4s	11.1	.....	Mast.	Private aid. Seasonal.
567	Nanticoke Breakwater	On outer end of breakwater. 42 47 47.4 080 03 59.7	Iso	G	2s	6.1	5	White cylindrical tower with green upper portion. 4.8	Seasonal.
568.5	*Nanticoke Shoal light buoy EA8*	*SE. end of shoal.* *42 43 42.2* *080 03 38.0*	*Fl*	*R*	*4s*	*.....*	*.....*	*Red, spar, marked "EA8".*	*Year round.*
569	*Port Dover light buoy ED2*	*S. of entrance to Port Dover.* *42 45 50.1* *080 11 41.2*	*Fl*	*R*	*4s*	*.....*	*.....*	*Red, spar, marked "ED2".*	*Seasonal.*

No. ----- Intl No.	Name ----- RACON	Location ----- Latitude N. Longitude W.	Light Characteristics	Focal Height Above Water (m)	Nominal Range (NM)	Description ----- Height of Structure Above Ground Level (m)	Remarks ----- Audible Signals ----- AIS
		LAKE ERIE					
569.5	Port Dover Marina	Entrance to the marina. 42 46 50.8 080 11 40.7	Fl R 4s	10.3	6	White cylindrical tower with red upper portion. 7.3	Private aid. Seasonal. Flash 1 s; eclipse 3 s.
570	Port Dover East Pier	Near outer end of E. pier. 42 46 52.4 080 12 03.9	Iso R 4s	9.2	2	White cylindrical tower with red upper portion. 7.2	Year round.
571	Port Dover West Pier	Near outer end of W. pier. 42 46 52.0 080 12 05.9	Iso G 4s	11.2	.....	White square tower, green upper portion. 11.0	Private aid. Year round. Operates 24 h. **Fog Horn** Blast 3 s; sil. 27 s. Mariners requiring horn to be turned on can activate it clicking radio mike five times within a five (5) second window on channel 19 – 156.95 VHF. Horn can be activated with 1 watt power at 3 NM range. Horn will stay activated for 30 minutes and can be reactivated as required.
573.1	Turkey Point East Breakwater	E. of Turkey Point, Long Point Bay. 42 39 54.4 080 19 43.3	Fl R 4s	4.0	.....	White cylindrical tower with red upper portion. 3.2	Private aid. Seasonal.
573.2	Turkey Point West Breakwater	W. of Turkey Point, Long Point Bay. 42 39 53.3 080 19 45.4	F G	4.0	.....	White cylindrical tower with green upper portion. 3.2	Private aid. Seasonal.
574	St. Williams	On outer SW. end of crib. 42 39 18.4 080 24 20.4	Fl R 4s	7.6	4	White rectangular tower with red upper portion. 5.9	Seasonal.
575	Port Rowan	At outer end of wharf. 42 37 13.8 080 26 48.2	Fl R 4s	10.6	8	White cylindrical tower with red upper portion. 8.8	Private aid. Seasonal.
576	Long Point Inner Bay EC10	42 37 07.5 080 21 23.9	Fl R 4s	9.5	6	White rectangular tower with red upper portion, marked “EC10”. 5.9	Seasonal.
576.1	Long Point Park	42 35 01.6 080 23 18.9	Q R 1s	4.0	.....	Mast. 4.8	Private aid. Seasonal.
577	*Whitefish Bar light buoy C*	*Inner Bay.* *42 39 12.0* *080 17 40.8*	*Mo(A) W 6s*	.....	.....	*Red-white, spar, marked “C”.*	*Seasonal.*
578	*Bluff Bar light buoy EA11*	*Off Bluff Bar.* *42 35 46.1* *080 09 31.0*	*Fl G 4s*	.....	.....	*Green, spar, marked “EA11”.*	*Seasonal (in place year round).*

No. ----- Intl No.	Name ----- RACON	Location ----- Latitude N. Longitude W.	Light Characteristics			Focal Height Above Water (m)	Nominal Range (NM)	Description ----- Height of Structure Above Ground Level (m)	Remarks ----- Audible Signals ----- AIS
			LAKE ERIE						
579	**Long Point** **Racon M (- -)** **X & S Bands**	E. extremity of point. 42 32 55.2 080 02 58.1	LFl	W	8s	29.6	**15**	White octagonal tower with red upper portion. 31.0	Seasonal (in place year round). Flash 2 s; eclipse 6 s.
Port Burwell									
580	Port Burwell Outer West Breakwater	42 37 56.5 080 48 33.3	Iso	W	4s	10.3	6	White cylindrical tower with green upper portion. 7.4	Seasonal.
583	Port Burwell East Pier	Near SW. corner of E. pier. 42 38 23.7 080 48 25.9	Fl	Y	4s	7.1	7	White cylindrical tower. 5.2	Private aid. Seasonal.
585	Port Bruce	On outer end of W. pier. 42 39 09.8 081 00 29.5	Fl	G	4s	9.6	4	White cylindrical tower with green upper portion. 7.8	Seasonal.
587	Port Stanley East Breakwater	On W. end of breakwater. 42 39 21.1 081 12 43.4	Fl	R	4s	9.1	5	White cylindrical tower with red upper portion. 6.5	Seasonal (in place year round).
588	Port Stanley Breakwater	On outer end of W. breakwater. 42 39 18.6 081 12 48.3	Fl	G	5s	11.5	5	White square tower. 10.1	Seasonal (in place year round). Flash 2 s; eclipse 3 s.
589.2	*Port Stanley ODAS light buoy 45132*	*42 27 48.2* *081 12 53.1*	*Fl(5)*	*Y*	*20s*	.....	.....	*Yellow, ODAS, marked "45132".*	*Seasonal.*
589.6	Port Glasgow	42 30 23.1 081 36 40.2	Fl	G	4s	8.8	5	White mast, green upper portion.	Private aid. Seasonal.
590	Pointe aux Pins	On S. extreme of point, E. of Rondeau Bay. 42 15 33.6 081 50 54.7	Iso	R	4s	15.5	8	White square skeleton tower. 12.9	Seasonal.
591	Rondeau East Pier	On outer end of E. pier. 42 15 22.0 081 54 27.1	Fl	R	4s	11.0	3	White square skeleton tower, red upper portion. 10.5	Seasonal (in place year round).
591.5	Rondeau Inner Harbour	42 15 40.4 081 54 25.8	Fl	Y	4s	7.6	5	White cylindrical tower. 4.7	Seasonal.
592	Rondeau West Breakwater front range light	On outer end of W. breakwater pier. 42 15 12.7 081 54 33.8	Fl	G	5s	11.0	9	White square tower. 9.2	Seasonal (in place year round). Flash 2 s; eclipse 3 s.
593	Rondeau West Breakwater rear range light	42 15 24.7 081 54 30.1 012°40' 382.0 m from front.	F	G	.....	18.2	9	Skeleton tower, orange triangular daymark with black vertical stripe. 16.2	Seasonal (in place year round).

No. ----- Intl No.	Name ----- RACON	Location ----- Latitude N. Longitude W.	Light Characteristics			Focal Height Above Water (m)	Nominal Range (NM)	Description ----- Height of Structure Above Ground Level (m)	Remarks ----- Audible Signals ----- AIS
			LAKE ERIE						
593.5	Port Alma Wharf light	42 10 30.2 082 15 04.5	F	R	.....	9.1	.....	.....	Private aid. Seasonal (in place year round).
594	Wheatley	On SW. end of breakwater. 42 03 37.4 082 27 43.6	Fl	R	4s	4.6	4	White cylindrical mast. 2.1	Seasonal (in place year round).
595	Wheatley Harbour light	On outer end of wharf. 42 03 39.9 082 27 47.0	Iso	R	2s	6.5	4	White cylindrical tower with red upper portion. 4.2	Seasonal (in place year round).
596	*Cedar Springs Water Intake light buoy*	*Marks intake crib.* *42 14 33.0* *082 05 42.0*	*Fl*	*Y*	*4s*	.....	.....	*Yellow, spar, marked "CS".*	*Private aid.* *Seasonal (in place year round).*
597	**Southeast Shoal** **Racon K (- . -)** **X & S Bands**	Near S. end of shoal. 41 49 34.8 082 27 46.0	Fl	R	10s	21.3	**15**	White square tower. 18.7	Year round. Flash 0.3 s; eclipse 9.7 s. Synthetic AIS AtoN MMSI: 993161106
597.4	*Pelee Passage East light buoy E6*	*S. of Southeast Shoal.* *41 49 12.1* *082 28 11.6*	*Fl*	*R*	*4s*	.....	.....	*Red, spar, marked "E6".*	*Year round.*
598	*Southeast Shoal light buoy X*	*S. of Shoal.* *41 48 42.1* *082 27 50.6*	*Mo(A)*	*W*	*6s*	.....	.....	*Red-white, pillar, marked "X".*	*Seasonal.*
600	*Point Pelee light buoy EP2*	*S. of point.* *41 52 09.5* *082 30 29.1*	*Fl*	*R*	*4s*	.....	.....	*Red, spar, marked "EP2".*	*Seasonal (in place year round).*
601	*Pelee Passage Middle Ground light buoy E9*	*N. of Middle Ground.* *41 51 25.0* *082 34 51.9*	*Fl*	*G*	*4s*	.....	.....	*Green, spar, marked "E9".*	*Year round.*
602	Pelee Passage **Racon M (- -)** **X & S Bands**	On pier on N. end of Middle Ground Shoal. 41 51 14.9 082 34 54.7	Fl	W	4s	28.3	10	White cylindrical tower with helipad with green upper and lower portions. 28.6	Year round. Flash 1 s; eclipse 3 s.
603	Scudder Breakwater	NE. end of breakwater. 41 48 57.3 082 39 33.9	Fl	R	4s	7.3	4	White cylindrical tower with red upper portion. 4.7	Seasonal.
604	Scudder Wharf	On N. end of wharf. 41 48 51.1 082 39 35.2	Iso	R	4s	9.6	8	White cylindrical tower with red upper portion. 8.0	Seasonal.
605	Scudder Wharf Inner	On E. end of wharf. 41 48 47.4 082 39 32.5	Fl	R	4s	6.8	4	White cylindrical tower with red upper portion. 4.8	Private aid. Seasonal.
606	Pelee Island West Wharf	W. side of island. 41 45 44.9 082 41 31.4	Fl	G	4s	10.6	7	White cylindrical tower with green upper portion. 8.2	Seasonal. Flash 1 s; eclipse 3 s.

No. ----- Intl No.	Name ----- RACON	Location ----- Latitude N. Longitude W.	Light Characteristics	Focal Height Above Water (m)	Nominal Range (NM)	Description ----- Height of Structure Above Ground Level (m)	Remarks ----- Audible Signals ----- AIS
		LAKE ERIE					
607	*Pelee Passage Traffic fairway light buoy P*	*NE. of passage light.* *41 51 50.2* *082 34 29.6*	*Mo(A) W 6s*	.....	.....	*Red-white, pillar, marked "P".*	*Seasonal.*
608	*Grubb Reef light buoy E8*	*S. of reef.* *41 51 55.2* *082 33 38.6*	*Fl R 4s*	.....	.....	*Red, spar, marked "E8".*	*Year round.*
609	*Pelee Passage Turning light buoy E10*	*NE. of Lighthouse Point.* *41 53 09.0* *082 38 44.0*	*Fl R 4s*	.....	.....	*Red, spar, marked "E10".*	*Year round.*
609.7	Sturgeon Creek Entrance	End of E. breakwater. 42 00 32.7 082 34 28.8	Fl R 4s	7.3	4	White cylindrical tower with red upper portion. 4.7	Seasonal.
609.8	Sturgeon Creek	End of W. breakwater. 42 00 33.0 082 34 30.5	Fl G 4s	7.1	4	White cylindrical tower with green upper portion. 4.6	Seasonal.
610.6	Leamington Breakwater West	W. end of outer breakwater. 42 01 13.3 082 36 21.2	Iso Y 2s	7.6	5	White cylindrical mast. 3.3	Seasonal. Locator light: F Y.
611	Leamington Breakwater	E. end of outer breakwater. 42 01 11.8 082 36 08.5	Iso G 2s	9.6	5	White cylindrical mast. 6.8	Seasonal.
612	Leamington Harbour	On W. end of ferry dock breakwater. 42 01 29.3 082 36 10.9	Fl W 4s	10.0	.....	White cylindrical tower. 7.2	Seasonal.
612.5	Leamington Breakwater Harbour Entrance	W. end of E. breakwater. 42 01 31.5 082 36 02.8	Fl R 4s	8.9	.....	White cylindrical tower with red upper portion. 6.0	Seasonal.
612.8	Leamington Harbour Main Entrance	E. end of W. breakwater. 42 01 28.2 082 36 04.7	Fl G 4s	10.0	4	White cylindrical tower with green upper portion. 6.3	Seasonal.
613	Kingsville Entrance front range light	42 01 36.7 082 44 04.0	F G	6.8	9	Mast, red daymark with black vertical stripe. 5.5	Seasonal (in place year round).
614	Kingsville Entrance rear range light	42 01 38.7 082 44 07.4 308°03' 98.7 m from front.	F G	14.8	9	Square skeleton tower, red daymark with black vertical stripe. 13.0	Seasonal (in place year round).
615.5	Kingsville Ferry Wharf	42 01 31.5 082 43 52.1	Fl R 4s	9.1	7	White cylindrical tower with red upper portion. 6.4	Year round. Flash 1 s; eclipse 3 s.

No. ----- Intl No.	Name ----- RACON	Location ----- Latitude N. Longitude W.	Light Characteristics	Focal Height Above Water (m)	Nominal Range (NM)	Description ----- Height of Structure Above Ground Level (m)	Remarks ----- Audible Signals ----- AIS
		LAKE ERIE					
616	Kingsville West Pier	Near outer end of W. pier. 42 01 26.5 082 43 50.5	Fl G 4s	7.7	4	White cylindrical tower with green upper portion. 5.8	Seasonal (in place year round).
616.8	Cedar Creek East	S. end of E. breakwater. 42 00 37.3 082 46 43.9	Fl R 4s	4.0	4	White cylindrical mast. 2.0	Seasonal.
617	Cedar Creek	Outer end of W. breakwater. 42 00 36.6 082 46 44.9	Fl G 4s	6.1	4	White cylindrical mast, green, white and black square daymark. 5.0	Seasonal.
619	*North Harbour Island Reef light buoy E13*	*Off N. side of reef.* *41 51 01.0* *082 51 11.7*	*Fl G 4s*	.....	.....	*Green, spar, marked "E13".*	*Seasonal (in place year round).*
620	Colchester Reef	Near SE. edge of reef. 41 55 56.6 082 53 31.5	Fl R 4s	21.6	.....	White skeleton tower. 12.4	Year round. Synthetic AIS AtoN MMSI: 993161079
621.5	Colchester East	Entrance to Colchester Harbour. 41 58 56.0 082 55 54.4	Fl R 4s	7.4	3	White cylindrical tower with red upper portion. 4.2	Seasonal.
623	Middle Sister Island	On N. end of island. 41 50 58.8 083 00 00.5	Fl G 4s	25.7	.....	White skeleton tower. 23.6	Year round. May be obscured by trees from the SSW. Approaches.

No. ----- Intl No.	Name ----- RACON	Location ----- Latitude N. Longitude W.	Light Characteristics	Focal Height Above Water (m)	Nominal Range (NM)	Description ----- Height of Structure Above Ground Level (m)	Remarks ----- Audible Signals ----- AIS
		DETROIT RIVER					
Hackett Reach							
638.2	*Light buoy D24*	*42 00 45.5* *083 08 11.9*	*Fl R 4s*	.....	.....	*Red, spar, marked "D24".*	*Year round.*
639	*Light buoy D31*	*42 01 44.8* *083 08 19.7*	*Fl G 4s*	.....	.....	*Green, spar, marked "D31".*	*Year round (YRLS).*
640	Detroit River Pier D30	42 01 36.0 083 08 06.0	Q R 1s	10.2	.....	White cylindrical tower with red upper portion, marked "D30". 7.0	Seasonal (in place year round).
641	*Light buoy D32*	*42 02 10.0* *083 07 58.7*	*Fl R 4s*	.....	.....	*Red, pillar, marked "D32".*	*Seasonal.* *(Winter spar.)*
642	Bar Point Pier D33	42 02 24.1 083 08 03.6	LFl R G 10s	14.0	9	White cylindrical tower, marked "D33". 8.3	Seasonal (in place year round). **G** 190°-090°; **R** 090°-190°.
Amherstburg Channel							
643	*Light buoy D35*	*42 02 46.3* *083 07 54.9*	*Q G 1s*	.....	.....	*Green, spar, marked "D35".*	*Year round.*
644	*Light buoy D36*	*42 02 45.5* *083 07 51.2*	*Q R 1s*	.....	.....	*Red, pillar, marked "D36".*	*Seasonal.* *(Winter spar.)*
644.8	*Light buoy D37*	*42 03 14.5* *083 07 45.0*	*Fl G 4s*	.....	.....	*Green, spar, marked "D37".*	*Year round.*
645	*Light buoy D38*	*42 03 13.9* *083 07 41.0*	*Fl R 4s*	.....	.....	*Red, pillar, marked "D38".*	*Seasonal.* *(Winter spar.)*
647.5	*Light buoy D45*	*42 03 44.5* *083 07 34.0*	*Fl G 4s*	.....	.....	*Green, spar, marked "D45".*	*Year round.*
647.6	*Light buoy D46*	*42 03 44.0* *083 07 30.3*	*Fl R 4s*	.....	.....	*Red, pillar, marked "D46".*	*Seasonal.* *(Winter spar.)*
648	**Bar Point front range light**	On end of dike. 42 04 13.5 083 07 25.5	F Y	.....	10.7	**15**	Square skeleton tower, orange daymark with black vertical stripe. 8.0	Seasonal (in place year round). Operates 24 h.
649	**Bar Point rear range light**	42 04 37.3 083 07 17.8 013°27' 762.0 m from front.	F Y	.....	19.5	**15**	Square skeleton tower, orange daymark with black vertical stripe. 16.9	Seasonal (in place year round). Operates 24 h.
650	*Light buoy D50*	*42 04 12.7* *083 07 20.1*	*Fl R 4s*	.....	.....	*Red, pillar, marked "D50".*	*Seasonal.* *(Winter spar.)*
652	*Light buoy D52*	*42 04 42.1* *083 07 09.6*	*Fl R 4s*	.....	.....	*Red, pillar, marked "D52".*	*Seasonal.* *(Winter spar.)*
653	Light D53	42 05 12.9 083 07 03.9	Fl G 4s	9.4	4	White cylindrical tower with green upper portion, marked "D53". 7.1	Seasonal (in place year round).

No. ----- Intl No.	Name ----- RACON	Location ----- Latitude N. Longitude W.	Light Characteristics	Focal Height Above Water (m)	Nominal Range (NM)	Description ----- Height of Structure Above Ground Level (m)	Remarks ----- Audible Signals ----- AIS
		DETROIT RIVER					
654	*Light buoy D56*	*42 05 23.3* *083 06 54.9*	*Q R 1s*	*.....*	*.....*	*Red, pillar, marked "D56".*	*Seasonal.* *(Winter spar.)*
655	*Light buoy D57*	*42 05 28.6* *083 06 58.8*	*Q G 1s*	*.....*	*.....*	*Green, pillar, marked "D57".*	*Seasonal.* *(Winter spar.)*
656	Hackett Reach front range light	42 05 48.0 083 06 47.9	F R	13.7	14	White cylindrical tower, orange triangular daymark with black vertical stripe. 12.5	Year round. Operates 24 h.
657	Hackett Reach rear range light	42 05 57.5 083 06 45.0 014°55' 303.0 m from front.	F R	24.8	14	White skeleton tower, orange triangular daymark with black vertical stripe. 23.2	Year round. Operates 24 h.
658	*Light buoy D59*	*42 05 49.8* *083 07 00.7*	*Fl G 4s*	*.....*	*.....*	*Green, pillar, marked "D59".*	*Seasonal.* *(Winter spar.)*
659	*Light buoy D60*	*42 05 49.9* *083 06 57.0*	*Fl R 4s*	*.....*	*.....*	*Red, pillar, marked "D60".*	*Seasonal.* *(Winter spar.)*
660	Light D61	42 06 01.3 083 07 02.7	Fl G 4s	10.7	4	White cylindrical tower with green upper portion, marked "D61". 7.3	Year round.
661	*Light buoy D63*	*42 06 20.5* *083 07 03.8*	*Q G 1s*	*.....*	*.....*	*Green, pillar, marked "D63".*	*Seasonal.* *(Winter spar.)*
662	*Light buoy D64*	*42 06 20.0* *083 07 00.0*	*Q R 1s*	*.....*	*.....*	*Red, pillar, marked "D64".*	*Seasonal.* *(Winter spar.)*
663	**Amherstburg Light D65 front range light**	On end of dyke. 42 06 47.3 083 07 04.5	F Y	9.2	**15**	White cylindrical tower with green upper portion, orange triangular daymark with black vertical stripe, marked "D65". 7.8	Seasonal (in place year round). Operates 24 h.
664	**Amherstburg Light D65 rear range light**	42 06 58.1 083 07 06.0 355°47' 346.9 m from front.	F Y	13.7	**15**	White skeleton tower, orange triangular daymark with black vertical stripe. 11.9	Seasonal (in place year round). Operates 24 h.
665	*Light buoy D67*	*42 06 51.2* *083 07 02.1*	*Fl G 4s*	*.....*	*.....*	*Green, pillar, marked "D67".*	*Seasonal.* *(Winter spar.)*
666	*Light buoy D68*	*42 06 51.0* *083 06 57.9*	*Fl R 4s*	*.....*	*.....*	*Red, pillar, marked "D68".*	*Seasonal.* *(Winter spar.)*
667	**Fort Malden front range light**	E. side of river. 42 06 51.0 083 06 42.9	F R	15.1	**15**	Square skeleton tower, orange daymark with black vertical stripe. 8.0	Year round. Operates 24 h.
668	**Fort Malden rear range light**	42 06 47.2 083 06 41.5 162°30' 116.7 m from front.	F R	24.5	**15**	White skeleton tower, orange daymark with black vertical stripe. 16.9	Year round. Operates 24 h.

No. ----- Intl No.	Name ----- RACON	Location ----- Latitude N. Longitude W.	Light Characteristics			Focal Height Above Water (m)	Nominal Range (NM)	Description ----- Height of Structure Above Ground Level (m)	Remarks ----- Audible Signals ----- AIS
		DETROIT RIVER							
669	Light D69	42 07 16.3 083 07 01.6	Q	G	1s	8.4	3	White cylindrical tower with green upper portion, marked “D69”. 7.4	Seasonal (in place year round).
Ballards Reef Channel									
670	Light D71	42 07 25.8 083 07 03.5	Fl	G	4s	10.1	4	White cylindrical tower with green upper portion, marked “D71”. 7.3	Seasonal (in place year round).
671	*Light buoy D72*	*42 07 29.9* *083 06 55.1*	*Q*	*R*	*1s*	.....	.....	*Red, pillar, marked “D72”.*	*Seasonal.* *(Winter spar.)*
672	**Limekiln Crossing front range light**	42 07 40.3 083 06 56.5	F	R	.....	7.5	**15**	White skeleton tower, orange triangular daymark with black vertical stripe. 6.6	Seasonal (in place year round). Operates 24 h.
673	**Limekiln Crossing rear range light**	42 07 52.5 083 06 56.0 002°55' 361.2 m from front.	F	R	.....	12.2	**15**	White cylindrical tower, orange triangular daymark with black vertical stripe. 11.2	Year round. Operates 24 h.
675	*Light buoy D74*	*42 07 49.8* *083 07 03.6*	*Fl*	*R*	*4s*	.....	.....	*Red, pillar, marked “D74”.*	*Seasonal.* *(Winter spar.)*
676	*Light buoy D76*	*42 08 08.1* *083 07 11.3*	*Fl*	*R*	*4s*	.....	.....	*Red, pillar, marked “D76”.*	*Seasonal.* *(Winter spar.)*
677	Livingstone Channel Upper Entrance	On pier at head of channel, near intersection of Ballards Reef and Livingstone channels. 42 08 08.9 083 07 20.8	Fl Fl	R W	10s 10s	12.5 13.0	5 5	White cylindrical tower on square block.	Seasonal (in place year round). Flash 1 s; eclipse 9 s.
678	Light D77	On pier. 42 08 27.7 083 07 28.6	Fl	G	5s	11.3	8	White square tower with green trim, marked “D77”.	Seasonal (in place year round). Flash 1 s; eclipse 4 s.
679	*Light buoy D78*	*42 08 27.8* *083 07 19.6*	*Fl*	*R*	*4s*	.....	.....	*Red, pillar, marked “D78”.*	*Seasonal.* *(Winter spar.)*
681	*Light buoy DFB*	*42 09 09.8* *083 07 37.5*	*Fl(2+1)*	*R*	*6s*	.....	.....	*Red-green-red, pillar, marked “DFB”.*	*Seasonal.* *(Winter spar.)*
Fighting Island Channel									
684.3	Fighting Island North	On pier. 42 14 20.7 083 07 39.6	Iso	R	4s	10.6	8	White cylindrical tower with red upper portion. 9.4	Seasonal (in place year round).
684.5	*Fighting Island North light buoy D104*	*Off N. end of island.* *42 15 00.0* *083 07 05.5*	*Fl*	*R*	*4s*	.....	.....	*Red, pillar, marked “D104”.*	*Seasonal.* *(Winter spar.)*

No. ----- Intl No.	Name ----- RACON	Location ----- Latitude N. Longitude W.	Light Characteristics			Focal Height Above Water (m)	Nominal Range (NM)	Description ----- Height of Structure Above Ground Level (m)	Remarks ----- Audible Signals ----- AIS
		DETROIT RIVER							
686	*Fighting Island Anchorage Area light buoy DQ*	*42 15 06.5* *083 06 51.4*	*Fl*	*Y*	*4s*	.....	.....	*Yellow, spar, marked "DQ".*	*Year round.*
688	Fighting Island North Anchorage	42 15 41.1 083 06 19.3	Fl	Y	4s	9.7	.....	Yellow cylindrical mast, yellow square daymark, black anchor symbol in centre. 7.3	Year round.
688.1	Detroit - Windsor Truck Ferry Terminals South	S. end of terminals. 42 15 45.2 083 06 20.0	F	R	.....	5.1	.....	.....	Private aid. Year round.
688.2	Detroit - Windsor Truck Ferry Terminals North	N. end of terminals. 42 15 57.4 083 06 14.2	F	R	.....	5.1	.....	.....	Private aid. Year round.
688.5	*Light buoy D108*	*NE. of Ambassador bridge.* *42 18 48.3* *083 04 04.5*	*Fl*	*R*	*4s*	.....	.....	*Red, pillar, marked "D108".*	*Seasonal.* *(Winter spar.)*
Livingstone Channel									
689	*Light buoy DL1*	*On W. side of channel.* *42 02 33.2* *083 08 13.4*	*Fl*	*G*	*4s*	.....	.....	*Green, spar, marked "DL1".*	*Year round.*
690	*Light buoy DL5*	*On W. side of channel.* *42 03 25.4* *083 08 05.1*	*Fl*	*G*	*4s*	.....	.....	*Green, spar, marked "DL5".*	*Year round.*
691	*Light buoy DL6*	*On E. side of channel.* *42 03 27.2* *083 07 59.1*	*Fl*	*R*	*4s*	.....	.....	*Red, pillar, marked "DL6".*	*Seasonal.* *(Winter spar.)*
692	Light DL13	W. side of channel, on pier. 42 04 17.4 083 07 58.8	Fl	G	4s	10.0	4	White cylindrical tower with green upper portion, marked "DL13". 7.1	Seasonal (in place year round).
693	Light DL14	E. side of channel, on pier. 42 04 16.9 083 07 51.8	Fl	R	4s	10.1	4	White cylindrical tower with red upper portion, marked "DL14". 7.3	Seasonal (in place year round).
694	Light DL15	W. side of channel, on pier. 42 05 08.8 083 07 51.9	Iso	G	2s	10.9	4	White cylindrical tower with green upper portion, marked "DL15". 7.0	Seasonal (in place year round).
695	Light DL16	E. side of channel, on pier. 42 05 08.3 083 07 45.1	Iso	R	2s	11.3	4	White cylindrical tower with red upper portion, marked "DL16". 7.3	Seasonal (in place year round).
696	Light DL17	W. side of channel, on pier. 42 05 58.3 083 07 45.4	Fl	G	4s	11.6	.....	White cylindrical tower with green upper portion, marked "DL17". 7.3	Seasonal (in place year round).

No. ----- Intl No.	Name ----- RACON	Location ----- Latitude N. Longitude W.	Light Characteristics	Focal Height Above Water (m)	Nominal Range (NM)	Description ----- Height of Structure Above Ground Level (m)	Remarks ----- Audible Signals ----- AIS
		DETROIT RIVER					
697	Light DL18	E. side of channel, on pier. 42 05 57.8 083 07 38.3	Fl R 4s	11.3	4	White cylindrical tower with red upper portion, marked “DL18”. 7.3	Seasonal (in place year round).
699	Light DL20	E. side of channel, on pier. 42 06 25.5 083 07 34.7	Iso R 2s	11.5	4	White cylindrical tower with red upper portion, marked “DL20”. 7.3	Seasonal (in place year round).
701	Light DL22	E. side of channel, on pier. 42 06 49.6 083 07 31.6	Fl R 4s	11.6	4	White cylindrical tower with red upper portion, marked “DL22”. 7.3	Seasonal (in place year round).
Fleming Channel							
705.4	*Light buoy D110*	*42 20 31.7* *082 57 05.9*	*Fl R 4s*	*.....*	*.....*	*Red, pillar, marked “D110”.*	*Seasonal.* *(Winter spar.)*
705.6	*Light buoy DPB*	*W. of W. end of island.* *42 20 44.2* *082 56 49.7*	*Fl(2+1) R 6s*	*.....*	*.....*	*Red-green-red, pillar, marked “DPB”.*	*Seasonal.* *(Winter spar.)*
Peche Island Channel							
706.9	*Peche Island Channel light buoy DP2*	*SW. of island.* *42 20 39.1* *082 56 37.9*	*Fl R 4s*	*.....*	*.....*	*Red, pillar, marked “DP2”.*	*Seasonal.* *(Winter spar.)*
707	*Light buoy DP5*	*S. of Peche Island.* *42 20 30.0* *082 55 15.7*	*Fl G 4s*	*.....*	*.....*	*Green, pillar, marked “DP5”.*	*Seasonal.* *(Winter spar.)*
707.2	Little River Breakwater	42 20 26.7 082 55 52.1	F R	7.7	.....	Black square mast.	Private aid. Seasonal.
707.3	Little River Entrance	42 20 26.6 082 55 50.5	F G	5.9	.....	Square mast.	Private aid. Seasonal.
707.4	Lakeview Park Marina	42 20 24.0 082 55 39.9	F W	5.2	.....	Cylindrical mast.	Private aid. Seasonal.
707.5	*Peche Island East light buoy DP7*	*42 20 50.1* *082 54 24.5*	*Fl G 4s*	*.....*	*.....*	*Green, pillar, marked “DP7”.*	*Seasonal.* *(Winter spar.)*

No. ----- Intl No.	Name ----- RACON	Location ----- Latitude N. Longitude W.	Light Characteristics	Focal Height Above Water (m)	Nominal Range (NM)	Description ----- Height of Structure Above Ground Level (m)	Remarks ----- Audible Signals ----- AIS
		LAKE ST. CLAIR					
Small Craft Route							
710.1	Pike Creek light	42 19 12.6 082 50 38.9	Fl R 4s	2.5	.....	White mast.	Private aid. Seasonal.
710.2	Pike Creek Entrance	E. side of harbour entrance. 42 19 12.2 082 50 35.7	Fl G 4s	6.4	4	White mast, black, green and white square daymark. 5.1	Seasonal.
710.3	Rivière aux Puces	W. side of river entrance. 42 18 13.6 082 46 42.2	Fl R 4s	5.3	4	White mast on piling, red and white triangular daymark. 4.0	Seasonal.
710.5	Rivière aux Puces Port Entrance	E. side of harbour entrance. 42 18 12.0 082 46 40.0	Fl G 4s	5.8	4	White cylindrical mast, green, white and black square daymark. 5.4	Private aid. Seasonal.
711	Belle River Pier	42 18 07.3 082 42 32.8	Fl R 5s	9.9	6	White cylindrical tower with red upper portion. 7.3	Private aid. Seasonal. Flash 1.5 s; eclipse 3.5 s.
711.2	*Ruscom River light buoy*	*42 18 35.0* *082 37 06.0*	*Fl R 4s*	.....	.....	*Red, conical.*	*Private aid.* *Seasonal.*
711.3	*Ruscom River light buoy*	*42 18 35.0* *082 37 05.0*	*Fl G 4s*	.....	.....	*Green, can.*	*Private aid.* *Seasonal.*
711.4	*Thames River light buoy XT2*	*42 20 24.2* *082 28 06.7*	*Fl R 4s*	.....	.....	*Red, pillar, marked "XT2".*	*Seasonal.*
711.6	*Lake St. Clair ODAS light buoy 45147*	*42 25 48.0* *082 41 00.0*	*Fl(5) Y 20s*	.....	.....	*Yellow, ODAS, marked "45147".*	*Seasonal.*
712	Thames River Entrance	42 19 05.5 082 27 12.8	Fl R 5s	6.1	6	Cylindrical mast. 6.3	Seasonal. Flash 1.5 s; eclipse 3.5 s.
717	**Mitchell Bay Direction Light**	42 27 53.0 082 24 37.8	F W	9.6	**15**	White square skeleton tower, orange triangular daymark. 6.7	Seasonal. Visible on a bearing of 106°30'.
718	*Mitchell Bay light buoy XM11*	*42 28 11.6* *082 25 52.0*	*Fl G 4s*	.....	.....	*Green, pillar, marked "XM11".*	*Seasonal.*
718.5	*Ste. Anne Island light buoy XM1*	*In Mitchell Bay.* *42 28 50.3* *082 26 07.2*	*Fl G 4s*	.....	.....	*Green, spar, marked "XM1".*	*Seasonal.*
719	Martin Island Direction light	42 28 28.1 082 27 28.0	F W	11.4	10	White square skeleton tower, orange triangular daymark. 9.3	Seasonal. Visible on a bearing of 355°.
720	*Martin Island Approach light buoy XE2*	*S. of island.* *42 25 36.7* *082 27 03.8*	*Fl R 4s*	.....	.....	*Red, pillar, marked "XE2".*	*Seasonal.* *(Winter spar.)*
720.3	*Martin Island light buoy XE6*	*42 27 29.4* *082 27 18.5*	*Fl R 4s*	.....	.....	*Red, pillar, marked "XE6".*	*Seasonal.*

No. ----- Intl No.	Name ----- RACON	Location ----- Latitude N. Longitude W.	Light Characteristics	Focal Height Above Water (m)	Nominal Range (NM)	Description ----- Height of Structure Above Ground Level (m)	Remarks ----- Audible Signals ----- AIS
		LAKE ST. CLAIR					
St. Clair Cutoff							
721	Pier X32/2	42 30 54.0 082 41 08.0	Fl R 4s	8.2	5	Cylindrical mast, white daymark with red upper portion. 6.3	Seasonal (in place year round).
722.5	*Light buoy X34*	*42 31 09.5* *082 40 30.2*	*Fl R 4s*	.....	.....	*Red, spar, marked "X34".*	*Seasonal (in place year round).*
723	Pier X35	42 31 31.5 082 39 55.9	Fl G 4s	10.0	4	White cylindrical tower with green upper portion, marked "X35". 6.3	Seasonal (in place year round).
724	Pier X38	42 31 34.5 082 39 14.7	Fl R 4s	9.8	4	White square tower with red trim, marked "X38". 6.4	Seasonal (in place year round). (Not maintained over winter.)
725	Pier X39	42 31 56.0 082 38 43.6	Fl G 4s	8.8	4	White cylindrical tower with green upper portion, marked "X39". 6.0	Seasonal (in place year round).
726.5	*Light buoy X42*	*42 32 02.3* *082 38 02.3*	*Fl R 4s*	.....	.....	*Red, spar, marked "X42".*	*Seasonal (in place year round).*
727	Pier X43	42 32 22.5 082 37 30.9	Fl G 4s	8.8	4	White cylindrical tower with green upper portion, marked "X43". 6.0	Seasonal (in place year round).
728	Pier X44	42 32 13.5 082 37 25.7	Fl R 4s	7.6	.....	White square tower with red trim, marked "X44". 5.2	Seasonal (in place year round).
729	Pier X47	42 32 48.1 082 36 19.7	Fl G 4s	8.8	4	White cylindrical tower with green upper portion, marked "X47". 6.0	Seasonal (in place year round).
730	Pier X48	42 32 39.4 082 36 13.5	Fl R 4s	7.6	4	White square tower with red trim, marked "X48". 7.0	Seasonal (in place year round).
730.7	*St. Clair Cutoff light buoy X50*	*42 32 56.4* *082 35 30.0*	*Fl R 4s*	.....	.....	*Red, pillar, marked "X50".*	*Seasonal.* *(Winter spar.)*

No. ----- Intl No.	Name ----- RACON	Location ----- Latitude N. Longitude W.	Light Characteristics	Focal Height Above Water (m)	Nominal Range (NM)	Description ----- Height of Structure Above Ground Level (m)	Remarks ----- Audible Signals ----- AIS
		ST. CLAIR RIVER					
731.2	*St. Clair Cutoff light buoy A14*	*42 33 09.0* *082 35 10.0*	*Fl R 4s*	*.....*	*.....*	*Red, pillar, marked "A14".*	*Seasonal.* *(Winter spar.)*
732	**Squirrel Island front range light**	42 33 11.7 082 34 57.7	Iso Y 2s	9.1	**15**	White square skeleton tower, orange triangular daymark with black vertical stripe. 8.3	Year round. Operates 24 h.
733	**Squirrel Island rear range light**	42 33 26.5 082 34 15.8 064°15' 1068.6 m from front.	F Y	.....	25.7	**15**	White square skeleton tower, orange triangular daymark with black vertical stripe. 24.3	Year round. Operates 24 h.
St. Clair Flats Canal							
734	Maybury Highway 10	On S. side of channel opposite highway. 42 33 17.1 082 38 15.3	Fl R 4s	7.2	4	White square tower with red upper portion, marked "10". 5.6	Seasonal (in place year round).
736	Southeast Band 16	42 33 00.0 082 36 50.0	Fl R 4s	8.0	4	White square tower with red trim, marked "16". 5.4	Seasonal (in place year round).
737	South Channel A20	S. side of Squirrel Island. 42 33 50.3 082 34 44.6	Q R 1s	10.0	4	White cylindrical tower with red upper portion, marked "A20". 6.5	Seasonal (in place year round).
737.5	*Light buoy A22*	*Off Squirrel Island.* *42 34 06.5* *082 34 29.2*	*Fl R 4s*	*.....*	*.....*	*Red, spar, marked "A22".*	*Year round (YRLS).*
738	*South Channel light buoy A24*	*E. side of channel.* *42 34 45.1* *082 33 32.0*	*Fl R 4s*	*.....*	*.....*	*Red, pillar, marked "A24".*	*Seasonal.* *(Winter spar.)*
739	Light A26	42 35 29.1 082 32 43.3	Q R 1s	12.0	3	White cylindrical tower with red upper portion, marked "A26". 6.4	Seasonal (in place year round).
740	*Walpole Island light buoy A30*	*42 36 13.7* *082 31 33.1*	*Fl R 4s*	*.....*	*.....*	*Red, pillar, marked "A30".*	*Seasonal.* *(Winter spar.)*
741	Walpole Island	42 36 15.8 082 31 23.3	F R	.....	9.9	11	White cylindrical tower with red upper portion. 8.8	Year round.
742	Walpole Island, Lower A32	Off NW. corner of wharf. 42 36 42.1 082 31 03.3	Iso R 4s	10.4	.....	White tower with red trim, marked "A32". 9.9	Seasonal (in place year round).
743	Walpole Island Ferry Breakwater	Off W. end of breakwater. 42 36 55.5 082 30 56.8	Fl R 4s	3.4	4	White block structure.	Seasonal (in place year round).

No. ----- Intl No.	Name ----- RACON	Location ----- Latitude N. Longitude W.	Light Characteristics	Focal Height Above Water (m)	Nominal Range (NM)	Description ----- Height of Structure Above Ground Level (m)	Remarks ----- Audible Signals ----- AIS
		ST. CLAIR RIVER					
744	Walpole Island Upper A34	On E. side of channel. 42 37 19.9 082 30 41.5	Fl R 4s	8.1	4	White square tower with red trim, marked “A34”. 5.4	Seasonal (in place year round).
745	*Chenal Ecarté Shoal light buoy A36*	*42 38 12.8* *082 30 35.4*	*Fl R 4s*	.....	.....	*Red, pillar, marked “A36”.*	*Seasonal.* *(Winter spar.)* *Physical AIS AtoN* *MMSI: 993161102*
746	Chenal Ecarté front range light	On Walpole Island, SE. of N. extremity. 42 38 10.1 082 30 07.6	F R	6.9	11	White cylindrical tower, orange triangular daymark with black vertical stripe. 4.7	Year round.
747	Chenal Ecarté rear range light	42 38 08.5 082 30 06.0 138°20' 61.0 m from front.	F R	9.2	11	White cylindrical tower, orange triangular daymark with black vertical stripe. 7.0	Year round.
749.1	*Stokes Point light buoy A42/2*	*42 44 05.0* *082 28 47.0*	*Fl R 4s*	.....	.....	*Red, pillar, marked “A42/2”.*	*Seasonal.* *(Winter spar.)*
750	Kessel Point	At mouth of Clay Creek. 42 45 06.7 082 27 56.3	F Y	10.4	6	White cylindrical tower, orange triangular daymark with black vertical stripe. 8.0	Year round.
751	*Recors Point light buoy A44*	*E. of point.* *42 45 41.3* *082 27 54.5*	*Fl R 4s*	.....	.....	*Red, pillar, marked “A44”.*	*Seasonal.* *(Winter spar.)*
752	Bowens Creek	Off Recors Point. 42 46 09.3 082 27 49.7	F Y	9.2	6	White cylindrical tower with red upper portion. 8.6	Year round.
752.5	*Harts Landing light buoy A46*	*E. side of channel.* *42 47 15.1* *082 28 14.9*	*Fl R 4s*	.....	.....	*Red, pillar, marked “A46”.*	*Seasonal.* *(Winter spar.)*
756	Mooretown	Near NW. corner of wharf. 42 50 23.8 082 28 02.3	Fl Y 4s	9.3	.....	White cylindrical tower with red upper portion. 8.2	Year round.
757	*Middle Ground light buoy A54*	*42 50 30.0* *082 28 15.5*	*Q R 1s*	.....	.....	*Red, pillar, marked “A54”.*	*Seasonal.* *(Winter spar.)*
758	*Stag Island light buoy AMB*	*S. of Stag Island Shoal Light.* *42 51 23.0* *082 28 03.7*	*Fl(2+1) R 6s*	.....	.....	*Red-green-red, pillar, marked “AMB”.*	*Seasonal.* *(Winter spar.)*
759	Stag Island Shoal	On S. end of shoal. 42 51 53.3 082 27 59.1	Fl W 4s	7.9	.....	White cylindrical tower. 7.0	Seasonal (in place year round).

No. ----- Intl No.	Name ----- RACON	Location ----- Latitude N. Longitude W.	Light Characteristics			Focal Height Above Water (m)	Nominal Range (NM)	Description ----- Height of Structure Above Ground Level (m)	Remarks ----- Audible Signals ----- AIS
		ST. CLAIR RIVER							
Stag Island East Channel									
763	*Stag Island North End light buoy AM3*	*W. side of channel.* *42 53 45.0* *082 27 33.5*	*Fl*	*G*	*4s*	*.....*	*.....*	*Green, pillar, marked "AM3".*	*Seasonal. (Winter spar.)*
764	*Stag Island North Cardinal light buoy AM*	*N. of Stag Island.* *42 54 19.8* *082 27 44.0*	*Q*	*W*	*1s*	*.....*	*.....*	*Black-yellow, pillar, marked "AM".*	*Seasonal. (Winter spar.)*
765	*St. Clair River light buoy A60*	*E. side of channel.* *42 55 12.5* *082 27 22.5*	*Fl*	*R*	*4s*	*.....*	*.....*	*Red, pillar, marked "A60".*	*Seasonal. (Winter spar.)*
Sarnia Bay									
765.2	*Sarnia Breakwater light buoy AHB*	*42 58 31.0* *082 24 36.2*	*Fl(2+1)*	*R*	*6s*	*.....*	*.....*	*Red-green-red, pillar, marked "AHB".*	*Seasonal. (Winter spar.)*
765.5	Sarnia Breakwater	Outer end of breakwater. 42 58 45.6 082 24 33.3	Fl	G	4s	5.5	.....	White cylindrical tower with green upper portion. 3.4	Seasonal.
766	*Bay Point light buoy A66*	*NW. of point.* *42 59 21.5* *082 25 19.5*	*Fl*	*R*	*4s*	*.....*	*.....*	*Red, pillar, marked "A66".*	*Seasonal. (Winter spar.)*
766.8	*Light buoy A68*	*42 59 35.0* *082 25 25.2*	*Q*	*R*	*1s*	*.....*	*.....*	*Red, pillar, marked "A68".*	*Seasonal. (Winter spar.)*

No. ----- Intl No.	Name ----- RACON	Location ----- Latitude N. Longitude W.	Light Characteristics	Focal Height Above Water (m)	Nominal Range (NM)	Description ----- Height of Structure Above Ground Level (m)	Remarks ----- Audible Signals ----- AIS
		LAKE HURON					
768	**Point Edward front range light**	On beach, E. from head of St. Clair River. 43 00 09.3 082 24 59.1	F R	12.7	**15**	White cylindrical tower, orange triangular daymark with black vertical stripe. 9.5	Year round. Operates 24 h.
769	**Point Edward rear range light**	42 59 48.1 082 24 59.3 180°20' 652.3 m from front.	F R	36.6	**15**	On bridge, orange triangular daymark with black vertical stripe.	Year round. Operates 24 h.
770	*Lake Huron Cut light buoy 2*	*43 00 33.1* *082 24 53.6*	*Q R 1s*	.....	.....	*Red, spar, marked "2".*	*Year round (YRLS).*
771	*Kettle Point Reef light buoy V4*	*NW. of point.* *43 14 51.8* *082 03 21.8*	*Fl R 4s*	.....	.....	*Red, spar, marked "V4".*	*Year round (YRLS).*
772.5	*Lower Lake Huron ODAS light buoy 45149*	*43 32 30.0* *082 04 30.0*	*Fl(5) Y 20s*	.....	.....	*Yellow, ODAS, marked "45149".*	*Seasonal.*
773	Grand Bend Starboard Entrance	On breakwall. 43 18 48.5 081 46 02.8	Fl R 4s	5.8	.....	Mast, red, white and red triangular daymark. 5.4	Private aid. Seasonal.
774	Grand Bend	On outer end of pier. 43 18 49.8 081 46 04.8	Fl G 4s	10.7	9	White cylindrical tower with green upper portion. 7.6	Seasonal. Flash 1 s; eclipse 3 s.
775.5	**Bayfield front range light**	On N. pier. 43 34 11.4 081 42 30.1	F G	7.6	**16**	Cylindrical mast, white daymark with red vertical stripe. 4.9	Seasonal (in place year round). Operates 24 h.
775.6	**Bayfield rear range light**	43 34 11.8 081 42 27.5 076°45' 61.5 m from front.	F G	10.0	**16**	Cylindrical mast, white daymark with red vertical stripe. 6.1	Seasonal (in place year round). Operates 24 h.
776	Bayfield Wharf	On S. breakwater. 43 34 10.1 081 42 33.0	F R	10.3	5	Cylindrical mast, red and white rectangular daymark. 6.6	Seasonal (in place year round). Operates 24 h.
Goderich							
777	**Goderich Main**	On high bank, S. of harbour entrance. 43 44 31.8 081 43 28.8	Fl(2) W 25s	42.7	**16**	White square tower, red upper portion. 10.1	Private aid. Seasonal (in place year round). Operates 24 h. Flash 0.5 s; eclipse 5.5 s; flash 0.5 s; eclipse 18.5 s.
778	Goderich North Breakwater	On W. end of N. breakwater, off entrance to harbour. 43 44 47.9 081 44 15.5	Fl G 4s	7.8	5	White square tower. 6.1	Seasonal (in place year round).

No. ----- Intl No.	Name ----- RACON	Location ----- Latitude N. Longitude W.	Light Characteristics	Focal Height Above Water (m)	Nominal Range (NM)	Description ----- Height of Structure Above Ground Level (m)	Remarks ----- Audible Signals ----- AIS
		LAKE HURON					
778.5	Maitland River	On breakwater at entrance to Maitland River. 43 44 57.0 081 43 58.3	Fl W 4s	9.1	5	Cylindrical mast. 4.1	Seasonal (in place year round).
779	Goderich South Breakwater	On W. end of S. breakwater. 43 44 43.1 081 44 11.0	Iso R 4s	10.3	7	White square tower.	Seasonal (in place year round).
780	**Goderich North Pier front range light**	On N. pier. 43 44 46.6 081 43 50.0	F R	10.0	**15**	Square skeleton tower, white daymark with orange vertical stripe. 8.2	Year round. Operates 24 h.
781	**Goderich North Pier rear range light**	43 44 47.0 081 43 41.0 086°30' 205.0 m from front.	F R	19.8	**15**	Skeleton tower, white daymark with orange vertical stripe. 16.1	Year round. Operates 24 h.
782	**Point Clark**	On extremity of low point. 44 04 22.1 081 45 26.2	Fl W 10s	28.3	**21**	White cylindrical tower. 21.0	Seasonal (in place year round). Operates 24 h. Flash 0.2 s; eclipse 9.8 s.
782.25	Kincardine South Pier West	On W. side of S. pier. 44 10 40.1 081 38 36.2	Fl R 4s	.....	.....	Red cylindrical mast. 1.5	Private aid. Seasonal.
782.5	Kincardine South Pier East	On E. side of S. pier. 44 10 40.1 081 38 34.0	Fl R 4s	.....	.....	Red cylindrical mast. 1.5	Private aid. Seasonal.
782.75	Kincardine North Pier	On W. side of N. pier. 44 10 41.2 081 38 36.2	Fl G 4s	.....	.....	Green cylindrical mast. 1.5	Private aid. Seasonal.
783	Kincardine Sector Light	Near W. end of N. pier. 44 10 41.3 081 38 36.0	Mo(D) R W G 10s	9.6	10	Cylindrical mast, orange rectangular daymark. 6.1	Seasonal (in place year round). Operates 24 h. Flash 5 s; eclipse 1 s; flash 1 s; eclipse 1 s; flash 1 s; eclipse 1 s. **R** 034°-099°; **W** 099°-103°; **G** 103°-168°. **Fog Horn** Blast 3 s; sil. 27 s. Mariners requiring horn to be turned on can activate it clicking radio mike five times within a five (5) second window on channel 19 - 156.95 VHF. Horn can be activated with 1 watt power at 3 NM range. Horn will stay activated for 30 minutes and can be reactivated as required.

No. ----- Intl No.	Name ----- RACON	Location ----- Latitude N. Longitude W.	Light Characteristics	Focal Height Above Water (m)	Nominal Range (NM)	Description ----- Height of Structure Above Ground Level (m)	Remarks ----- Audible Signals ----- AIS
		LAKE HURON					
784	Kincardine	44 10 37.6 081 38 17.3	Fl R 5s	24.4	.....	White octagonal tower, orange rectangular daymark. 19.2	Private aid. Seasonal (in place year round). Operates 24 h. Flash 1 s; eclipse 4 s.
785	*Logie Rock light buoy VC2*	*N. of rock.* *44 27 42.5* *081 27 01.4*	*Fl R 4s*	.....	.....	*Red, pillar, marked "VC2".*	*Seasonal.* *(Winter spar.)*
786	**Port Elgin front range light**	Near outer end of wharf. 44 26 39.9 081 24 12.7	F G	8.6	**16**	Cylindrical mast, white daymark with orange vertical stripe. 7.5	Seasonal (in place year round). Operates 24 h.
787	**Port Elgin rear range light**	44 26 38.3 081 24 06.6 109°12' 144.7 m from front.	F G	15.9	**16**	Square skeleton tower, white daymark with orange vertical stripe. 12.4	Seasonal (in place year round). Operates 24 h.
787.5	Port Elgin North Breakwater	On end of N. breakwater. 44 26 43.0 081 24 20.5	Fl G 4s	8.3	.....	Cylindrical mast, red and white rectangular daymark. 6.0	Private aid. Seasonal (in place year round).
787.7	Port Elgin South Breakwater	On end of S. breakwater. 44 26 41.4 081 24 21.5	Fl R 4s	8.1	.....	Cylindrical mast, red and white rectangular daymark. 6.5	Private aid. Seasonal (in place year round).
788	Chantry Island	On E. side of island, W. of Saugeen. 44 29 21.8 081 24 06.1	Fl W 4s	29.5	7	White cylindrical tower with red upper portion. 28.0	Seasonal (in place year round).
790	Saugeen front range light	On cribwork block on breakwater, near outer end. 44 30 05.4 081 22 31.6	F G	10.4	13	White tower with red rectangular daymark. 11.0	Seasonal (in place year round). Operates 24 h. **Fog Horn** Blast 3 s; sil. 17 s. Mariners requiring horn to be turned on can activate it clicking radio mike five times within a five (5) second window on channel 19 - 156.95 VHF. Horn can be activated with 1 watt power at 3 NM range. Horn will stay activated for 30 minutes and can be reactivated as required.
791	Saugeen rear range light	44 30 03.4 081 21 58.6 095°15' 722.7 m from front.	F G	20.0	13	White tower with red rectangular daymark. 10.2	Seasonal (in place year round). Operates 24 h.
791.5	Saugeen River South Breakwater	On end of S. breakwater. 44 30 02.8 081 22 30.9	Fl R 4s	9.8	.....	Cylindrical mast, red and white rectangular daymark with red triangle in centre. 6.4	Private aid. Seasonal (in place year round).

No. ----- Intl No.	Name ----- RACON	Location ----- Latitude N. Longitude W.	Light Characteristics	Focal Height Above Water (m)	Nominal Range (NM)	Description ----- Height of Structure Above Ground Level (m)	Remarks ----- Audible Signals ----- AIS
		LAKE HURON					
792	*Saugeen River Turning light buoy VJ3*	*S. of Lambert Shoal.* *44 30 11.8* *081 23 25.3*	*Q G 1s*	.....	.....	*Green, pillar, marked "VJ3".*	*Seasonal.* *(Winter spar.)*
793	*Southampton light buoy VJ2*	*Off NE. end of Chantry Shoal.* *44 30 39.1* *081 23 40.9*	*Fl R 4s*	.....	.....	*Red, pillar, marked "VJ2".*	*Seasonal.* *(Winter spar.)*
794	**Oliphant front range light**	On crib. 44 43 49.5 081 16 52.8	F R	4.9	**16**	Cylindrical mast, white daymark with red vertical stripe. 4.8	Seasonal (in place year round). Operates 24 h.
795	**Oliphant rear range light**	44 43 53.3 081 16 44.3 058°08' 220.2 m from front.	F R	8.2	**16**	Cylindrical mast, white daymark with red vertical stripe. 7.6	Seasonal (in place year round). Operates 24 h.
795.5	Howdenvale	On wharf. 44 49 15.9 081 18 16.3	Fl W 4s	5.9	2	Mast, white cylindrical daymark. 5.1	Seasonal (in place year round).
796	Lyal Island	On W. side of island. 44 56 59.0 081 25 10.2	Fl W 4s	15.8	6	Square skeleton tower, red and white rectangular daymark. 13.5	Seasonal (in place year round).
796.3	*Stokes Bay Entrance light buoy VK2*	*44 56 50.2* *081 27 35.6*	*Fl R 4s*	.....	.....	*Red, pillar, marked "VK2".*	*Seasonal.*
797	Stokes Bay front range light	On NW. extremity of most westerly Knife Islands. 44 58 01.5 081 23 25.2	Fl R 4s	9.4	5	Red and white cylindrical tower. 12.6	Seasonal (in place year round). Operates 24 h.
798	Stokes Bay rear range light	44 58 15.6 081 22 33.7 068°55' 1219.9 m from front.	F R	19.0	14	White square skeleton tower with red rectangular daymark.	Seasonal (in place year round). Operates 24 h.
798.5	Pine Tree Harbour front range light	45 04 18.5 081 29 53.6	Iso R 4s	6.8	5	Cylindrical mast, white daymark with orange vertical stripe. 6.1	Seasonal. Operates 24 h.
798.6	**Pine Tree Harbour rear range light**	45 04 20.7 081 29 51.8 035°59' 85.4 m from front.	F R	9.4	**16**	Cylindrical mast, white daymark with orange vertical stripe. 8.4	Seasonal. Operates 24 h.
799	Cape Hurd	On outer point of cape. 45 13 15.8 081 43 44.5	Fl R 4s	8.9	5	Cylindrical mast, red and white rectangular daymark. 7.7	Seasonal (in place year round).
800	*Southwest Bank light buoy TA1*	*S. extremity of bank.* *45 14 02.6* *081 45 26.3*	*Fl G 4s*	.....	.....	*Green, pillar, marked "TA1".*	*Seasonal.*

No. ----- Intl No.	Name ----- RACON	Location ----- Latitude N. Longitude W.	Light Characteristics			Focal Height Above Water (m)	Nominal Range (NM)	Description ----- Height of Structure Above Ground Level (m)	Remarks ----- Audible Signals ----- AIS
		LAKE HURON							
800.5	*Devil Island light buoy TA6*	*W. of bank.* *45 15 24.7* *081 43 45.8*	*Fl*	*R*	*4s*	*.....*	*.....*	*Red, spar, marked "TA6".*	*Seasonal.*
800.7	*Russel Reef light buoy TA8*	*W. of reef.* *45 15 59.1* *081 43 00.5*	*Q*	*R*	*1s*	*.....*	*.....*	*Red, spar, marked "TA8".*	*Seasonal.*
802.5	*West Sister Shoal light buoy J2*	*N. side of shoal.* *45 22 05.8* *081 47 51.0*	*Fl*	*R*	*4s*	*.....*	*.....*	*Red, pillar, marked "J2".*	*Seasonal.* *(Winter spar.)*
804	Lucas Island	N. side of island. 45 23 36.3 081 45 58.3	Fl	R	4s	13.4	5	Cylindrical mast, red and white rectangular daymark with red triangle in centre. 6.4	Seasonal (in place year round).
805	Cove Island	On Gig Point, entrance to Georgian Bay. 45 19 37.1 081 44 07.4	Fl	W	10s	31.4	11	White cylindrical tower. 28.4	Seasonal. Flash 1 s; eclipse 9 s.
806	*South Baymouth light buoy JS2*	*SW. of Wallace Rock.* *45 32 14.2* *082 01 36.3*	*Fl*	*R*	*4s*	*.....*	*.....*	*Red, pillar, marked "JS2".*	*Seasonal.*
806.5	*Inkster Rock light buoy JS5*	*SE. of rock.* *45 33 08.0* *082 01 05.0*	*Fl*	*G*	*4s*	*.....*	*.....*	*Green, spar, marked "JS5".*	*Seasonal (in place year round).*
806.6	*South Baymouth light buoy JS6*	*45 33 08.6* *082 00 58.1*	*Fl*	*R*	*4s*	*.....*	*.....*	*Red, spar, marked "JS6".*	*Seasonal (in place year round).*
806.7	*McGaw Point light buoy JS8*	*South Baymouth.* *45 33 19.7* *082 00 50.1*	*Q*	*R*	*1s*	*.....*	*.....*	*Red, spar, marked "JS8".*	*Seasonal (in place year round).*
806.9	*South Baymouth light buoy JS9*	*45 33 25.5* *082 00 44.0*	*Fl*	*G*	*4s*	*.....*	*.....*	*Green, spar, marked "JS9".*	*Seasonal (in place year round).*
807	South Baymouth front range light	On SE. end of small island. 45 33 28.2 082 00 47.9	F	G	.....	8.5	11	White square structure with orange vertical stripe. 8.0	Seasonal (in place year round). Operates 24 h. **Fog Horn** Blast 2.5 s; sil. 27.5 s.
808	South Baymouth rear range light	45 33 35.2 082 00 43.3 024°51' 238.2 m from front.	F	G	.....	14.0	10	White square structure with orange vertical stripe. 10.9	Seasonal (in place year round). Operates 24 h.
809	*Providence Bay light buoy JH1*	*45 38 55.5* *082 17 29.5*	*Fl*	*G*	*4s*	*.....*	*.....*	*Green, pillar, marked "JH1".*	*Seasonal.*
810	Providence Bay	On extremity of Providence Point, Manitoulin Island. 45 39 04.2 082 16 31.8	F	W	.....	15.4	5	Skeleton tower, red and white rectangular daymark. 13.0	Seasonal (in place year round).

No. ----- Intl No.	Name ----- RACON	Location ----- Latitude N. Longitude W.	Light Characteristics	Focal Height Above Water (m)	Nominal Range (NM)	Description ----- Height of Structure Above Ground Level (m)	Remarks ----- Audible Signals ----- AIS
		LAKE HURON					
811	Providence Bay Wharf	On outer end of wharf. 45 39 31.0 082 16 08.2	Fl R 4s	7.8	5	Mast, white cylindrical daymark with red top. 6.6	Seasonal (in place year round).
812	Great Duck Island	On SW. point of island. 45 38 33.3 082 57 45.4	Fl W 10s	32.9	7	White octagonal tower with red upper portion. 25.9	Seasonal (in place year round). Flash 1 s; eclipse 9 s.
813	Mississagi Strait	On W. side of Manitoulin Island. 45 53 29.7 083 13 32.6	Iso W 4s	14.4	13	White square tower with red upper portion. 11.5	Seasonal (in place year round). Operates 24 h.

No. ----- Intl No.	Name ----- RACON	Location ----- Latitude N. Longitude W.	Light Characteristics	Focal Height Above Water (m)	Nominal Range (NM)	Description ----- Height of Structure Above Ground Level (m)	Remarks ----- Audible Signals ----- AIS
		GEORGIAN BAY					
814	North Point	On point, entrance to Tobermory. 45 15 45.7 081 39 55.0	Iso G 4s	10.5	5	Square skeleton tower, red and white rectangular daymark with green square in centre. 8.3	Seasonal (in place year round).
815	Lighthouse Point	On point. 45 15 27.5 081 40 21.9	F R	13.2	10	White hexagonal tower. 12.5	Seasonal (in place year round). Operates 24 h.
816	Tobermory Ferry Terminal	45 15 30.1 081 39 52.5	F W	5.5	.....	White cylindrical mast. 1.7	Private aid. Seasonal.
818	Otter Islands	45 17 32.0 081 41 13.7	F W	15.5	14	Cylindrical mast, white daymark with orange vertical stripe. 6.2	Seasonal (in place year round). Operates 24 h. Secondary light: Fl W 4s.
819	Flowerpot Island	NE. point of island. 45 18 25.7 081 36 51.5	Fl W 10s	27.7	8	Square tower, white rectangular daymark.	Seasonal (in place year round). Flash 1 s; eclipse 9 s. Visible 100°-285°.
822	Halfmoon Island	On SE. end of island. 45 26 12.1 081 27 50.4	Fl W 4s	13.1	5	Cylindrical mast, red and white rectangular daymark. 6.1	Seasonal (in place year round).
823	**Wingfield Basin front range light**	On S. side of basin. 45 14 32.7 081 17 46.9	F R	7.0	**16**	Cylindrical mast, white daymark with orange vertical stripe. 5.5	Seasonal (in place year round). Operates 24 h.
824	Wingfield Basin rear range light	45 14 31.2 081 17 46.5 167°32' 47.3 m from front.	F R	9.3	11	Cylindrical mast, white daymark with orange vertical stripe. 6.7	Seasonal (in place year round). Operates 24 h.
825	Lion's Head Harbour	On wharf. 44 59 25.9 081 14 53.6	Iso W 4s	8.4	9	White tower with red corners and upper portion.	Seasonal (in place year round).
825.2	*Lion's Head Harbour light buoy TV2*	*44 59 23.9* *081 14 51.5*	*Fl R 4s*	.....	.....	*Red, spar, marked "TV2".*	*Seasonal.*
826	Cabot Head	On cliff E. of Wingfield Basin. 45 14 42.8 081 17 31.1	Fl W 10s	25.0	10	Skeleton tower. 13.9	Seasonal (in place year round). Flash 1 s; eclipse 9 s.
827	*Surprise Shoal light buoy T5*	*Off W. extremity of shoal.* *45 03 31.1* *081 01 44.5*	*Fl G 4s*	.....	.....	*Green, spar, marked "T5".*	*Seasonal (in place year round).*
828	Cape Croker	On the point, SE. of Cape. 44 57 21.3 080 57 38.1	Iso W 4s	18.7	13	White octagonal tower with red upper portion. 15.9	Seasonal (in place year round). Operates 24 h.
829	Colpoys Bay	On wharf. 44 46 47.0 081 07 22.2	F R	7.1	5	Cylindrical mast, red and white rectangular daymark with red triangle in centre. 6.4	Private aid. Seasonal (in place year round). Operates 24 h.

No. ----- Intl No.	Name ----- RACON	Location ----- Latitude N. Longitude W.	Light Characteristics	Focal Height Above Water (m)	Nominal Range (NM)	Description ----- Height of Structure Above Ground Level (m)	Remarks ----- Audible Signals ----- AIS
		GEORGIAN BAY					
830	Wiarton	On end of rock pile breakwater. 44 45 00.2 081 08 07.9	Fl R 5s	9.2	7	Cylindrical mast, red and white rectangular daymark with red triangle in centre. 6.8	Seasonal. Flash 1 s; eclipse 4 s.
831	North Keppel Wharf	At inner end of wharf. 44 47 37.0 080 56 51.5	Iso G 4s	8.3	.....	Cylindrical mast, red and white rectangular daymark.	Private aid. Seasonal. Operates 24 h.
832	Griffith Island	NE. side of island. 44 51 02.0 080 53 28.9	Fl W 4s	31.3	7	White cylindrical tower. 19.5	Seasonal.
832.5	*South Georgian Bay ODAS light buoy 45143*	*44 56 42.0* *080 37 36.0*	*Fl(5) Y 20s*	.....	.....	*Yellow, ODAS, marked "45143".*	*Seasonal.*
834	*Hibou light buoy T9*	*W. of shoal.* *44 37 01.4* *080 55 07.4*	*Fl G 4s*	.....	.....	*Green, spar, marked "T9".*	*Seasonal (in place year round).*
834.6	Morrison Marina	On breakwater. 44 35 49.1 080 56 34.8	F W	4.6	.....	Cylindrical mast. 2.3	Private aid. Seasonal (in place year round). Operates 24 h.
835	*Owen Sound Harbour light buoy T12*	*44 35 11.2* *080 56 19.3*	*Fl R 4s*	.....	.....	*Red, spar, marked "T12".*	*Seasonal (in place year round).*
835.5	Owen Sound Marina	44 35 02.9 080 56 31.9	Fl R 4s	11.2	.....	Red and white cylindrical tower. 7.7	Private aid. Seasonal (in place year round).
836	**Owen Sound front range light**	E. side of Sydenham River mouth. 44 34 39.6 080 56 28.0	F G	15.0	**16**	Skeleton tower, white daymark with red stripe. 13.0	Seasonal. Operates 24 h.
837	**Owen Sound rear range light**	44 34 29.7 080 56 31.8 195°17' 316.9 m from front.	F G	24.9	**16**	Skeleton tower, white daymark with orange vertical stripe. 22.8	Seasonal. Operates 24 h.
838	Owen Sound Pier	Outer end of W. pier. 44 34 46.0 080 56 29.2	Oc R 15s	9.0	.....	Cylindrical mast, red and white rectangular daymark. 6.7	Private aid. Seasonal (in place year round). Operates 24 h. Flash 10 s; eclipse 5 s.
839	*Vail Point Shoal light buoy T7*	*NW. of point.* *44 44 47.5* *080 47 20.1*	*Fl G 4s*	.....	.....	*Green, pillar, marked "T7".*	*Seasonal.*
839.1	*Meaford Firing Range Cautionary light buoy TMA*	*44 44 39.9* *080 46 21.7*	*Fl Y 4s*	.....	.....	*Yellow, spar, marked "TMA".*	*Seasonal (in place year round).*
839.11	*Meaford Firing Range Cautionary light buoy TMC*	*44 44 39.9* *080 41 49.6*	*Fl Y 4s*	.....	.....	*Yellow, spar, marked "TMC".*	*Seasonal (in place year round).*

No. ----- Intl No.	Name ----- RACON	Location ----- Latitude N. Longitude W.	Light Characteristics			Focal Height Above Water (m)	Nominal Range (NM)	Description ----- Height of Structure Above Ground Level (m)	Remarks ----- Audible Signals ----- AIS
		GEORGIAN BAY							
839.12	*Meaford Firing Range Cautionary light buoy TME*	*44 44 25.4* *080 37 17.2*	*Fl*	*Y*	*4s*	*.....*	*.....*	*Yellow, spar, marked "TME".*	*Seasonal (in place year round).*
839.13	*Meaford Firing Range Cautionary light buoy TMG*	*44 41 11.0* *080 35 34.8*	*Fl*	*Y*	*4s*	*.....*	*.....*	*Yellow, spar, marked "TMG".*	*Seasonal (in place year round).*
840	Meaford Breakwater	On W. end of N. breakwater. 44 36 42.7 080 35 19.7	Fl	G	4s	9.0	5	Cylindrical mast, red and white rectangular daymark with green square in centre. 4.9	Seasonal (in place year round).
841	Meaford Harbour	At outer end of E. breakwall, at entrance to E. harbour. 44 36 39.7 080 35 01.6	Oc	R	4s	12.7	11	White cylindrical tower with red upper portion. 9.2	Seasonal. Flash 3 s; eclipse 1 s.
842	Thornbury Sector	44 34 00.4 080 27 01.7	Mo(D)	R W G	10s	8.3	11	Cylindrical mast, white and red rectangular daymark. 5.1	Seasonal. Operates 24 h. Flash 5 s; eclipse 1 s; flash 1 s; eclipse 1 s; flash 1 s; eclipse 1 s. **R** 164°-202°; **W** 202°-206°; **G** 206°-240°.
844	*New Bank light buoy TN2*	*44 36 47.9* *080 20 04.0*	*Fl*	*R*	*4s*	*.....*	*.....*	*Red, spar, marked "TN2".*	*Seasonal (in place year round).*
846	*Lockerbie Rock light buoy TN11*	*NW. of rock.* *44 32 14.6* *080 13 48.6*	*Fl*	*G*	*4s*	*.....*	*.....*	*Green, spar, marked "TN11".*	*Seasonal (in place year round).*
849	*Collingwood light buoy TN12*	*Outer approach to harbour.* *44 31 11.0* *080 13 35.0*	*Fl*	*R*	*4s*	*.....*	*.....*	*Red, spar, marked "TN12".*	*Seasonal (in place year round).*
852	*Collingwood Harbour light buoy TN21*	*On E. side of channel.* *44 30 50.4* *080 13 31.0*	*Fl*	*G*	*4s*	*.....*	*.....*	*Green, spar, marked "TN21".*	*Seasonal (in place year round).*
853	Collingwood Sector	44 30 25.8 080 13 33.4	Mo(D)	R W G	10s	13.2	11	Cylindrical tower, red and white rectangular daymark. 13.5	Seasonal. Operates 24 h. Flash 5 s; eclipse 1 s; flash 1 s; eclipse 1 s; flash 1 s; eclipse 1 s. **R** 148°-179°; **W** 179°-182°; **G** 182°-212°.
857	Hope Island	On NE. point of island. 44 54 56.6 080 09 52.3	Fl	W	10s	17.8	9	Square skeleton tower. 15.5	Seasonal. Flash 1 s; eclipse 9 s.
857.5	Christian Island	On Lighthouse Point. 44 47 11.9 080 09 21.8	Fl	W	4s	20.2	7	White cylindrical tower. 17.5	Seasonal (in place year round).

No. ----- Intl No.	Name ----- RACON	Location ----- Latitude N. Longitude W.	Light Characteristics			Focal Height Above Water (m)	Nominal Range (NM)	Description ----- Height of Structure Above Ground Level (m)	Remarks ----- Audible Signals ----- AIS
			GEORGIAN BAY						
858	*Bennet Bank light buoy M3*	*Off SW. edge of bank.* *44 52 24.5* *080 01 26.9*	*Fl*	*G*	*4s*	*.....*	*.....*	*Green, spar, marked "M3".*	*Seasonal (in place year round).*
859	Giants Tomb	On S. extremity of island. 44 52 50.0 080 00 24.3	Fl	W	4s	17.2	6	Skeleton tower, red and white trapezoid daymark. 14.6	Seasonal (in place year round).
860	*Sawlog Point light buoy M6*	*N. of point.* *44 52 26.7* *079 57 04.8*	*Fl*	*R*	*4s*	*.....*	*.....*	*Red, spar, marked "M6".*	*Seasonal (in place year round).*
862	*Pinery Point light buoy M12*	*E. of point.* *44 50 22.7* *079 53 38.3*	*Fl*	*R*	*4s*	*.....*	*.....*	*Red, spar, marked "M12".*	*Seasonal (in place year round).*
862.1	*Candlemas Shoal light buoy M14*	*Midland Channel.* *44 49 22.0* *079 52 44.1*	*Fl*	*R*	*4s*	*.....*	*.....*	*Red, spar, marked "M14".*	*Seasonal (in place year round).*
863	*Candlemas Shoal light buoy M13*	*W. of shoal.* *44 49 14.9* *079 52 28.2*	*Fl*	*G*	*4s*	*.....*	*.....*	*Green, spar, marked "M13".*	*Seasonal (in place year round).*
863.5	*Ross Shoal light buoy M15*	*W. of shoal.* *44 48 24.7* *079 51 54.7*	*Fl*	*G*	*4s*	*.....*	*.....*	*Green, spar, marked "M15".*	*Seasonal (in place year round).*
864	Brébeuf Island Sector	On N. end of island. 44 52 36.0 079 53 04.4	Iso F	W R W G	4s	12.1	....	White tower with orange rectangular daymark. 11.0	Seasonal (in place year round). Operates 24 h. **R** 226°-268°; **W** 268°-269.5°; **G** 269.5°-271.5°.
866	**Port McNicoll front range light**	E. of Elimere Point. 44 45 44.8 079 50 02.2	F	G	.....	21.8	**17**	Skeleton tower, white daymark with red vertical stripe. 19.2	Seasonal (in place year round). Operates 24 h.
867	**Port McNicoll rear range light**	44 45 22.2 079 49 45.7 152°37' 785.0 m from front.	F	G	.....	45.6	**17**	Skeleton tower, white daymark with red vertical stripe. 13.5	Seasonal (in place year round). Operates 24 h.
870	*Midland Bay Shoal light buoy M20*	*SE. of shoal.* *44 45 57.0* *079 52 44.0*	*Fl*	*R*	*4s*	*.....*	*.....*	*Red, spar, marked "M20".*	*Seasonal (in place year round).*
Penetang Harbour									
873	Whisky Island	Penetang Harbour entrance. 44 48 57.4 079 55 17.6	Fl	W	4s	8.5	4	Cylindrical mast, red and white rectangular daymark with red triangle in centre.	Seasonal (in place year round).
874	Asylum Point	On outer end of pier. 44 48 34.3 079 55 57.2	Fl	G	4s	8.7	5	Red and white cylindrical tower with green square daymark. 6.8	Seasonal (in place year round).

No. ----- Intl No.	Name ----- RACON	Location ----- Latitude N. Longitude W.	Light Characteristics			Focal Height Above Water (m)	Nominal Range (NM)	Description ----- Height of Structure Above Ground Level (m)	Remarks ----- Audible Signals ----- AIS
		GEORGIAN BAY							
875	**Penetang Harbour front range light**	On S. shore of South Basin. 44 46 01.7 079 56 34.9	F	R	.....	6.1	**16**	Cylindrical mast, white daymark with orange vertical stripe.	Seasonal (in place year round). Operates 24 h.
876	**Penetang Harbour rear range light**	44 45 58.3 079 56 35.7 186°00' 117.6 m from front.	F	R	.....	8.3	**16**	Cylindrical mast, white daymark with orange vertical stripe. 6.0	Seasonal (in place year round). Operates 24 h.
878	Sucker Creek Point	SE. of point. 44 48 29.4 079 52 29.1	Mo(D)	R	10s	8.7	6	Cylindrical mast, red and white rectangular daymark. 6.5	Seasonal (in place year round). Flash 5 s; eclipse 1 s; flash 1 s; eclipse 1 s; flash 1 s; eclipse 1 s.
883	*Flat Point light buoy MM4*	*Off point. 44 46 31.5 079 48 06.2*	*Fl*	*R*	*4s*	.....	.....	*Red, spar, marked "MM4".*	*Seasonal (in place year round).*
884	*Victoria Harbour light buoy MV1*	*Entrance to Hogg Bay. 44 45 10.7 079 47 11.4*	*Fl*	*G*	*4s*	.....	.....	*Green, spar, marked "MV1".*	*Seasonal (in place year round).*
885	*Sturgeon Point light buoy MC4*	*E. of point. 44 46 18.0 079 45 19.9*	*Fl*	*R*	*4s*	.....	.....	*Red, spar, marked "MC4".*	*Seasonal (in place year round).*
886	Turning Rock, Waubaushene	S. of Canary Island. 44 46 20.4 079 44 23.7	Fl	W	4s	10.4	5	Skeleton tower, red and white rectangular daymark. 9.3	Seasonal (in place year round).
887	Mary Rocks	On the most eastern rock. 44 46 12.5 079 43 23.0	Fl	W	4s	6.9	5	Cylindrical mast, red and white rectangular daymark with green square in centre. 6.4	Seasonal (in place year round).
Waubaushene									
890	**Waubaushene front range light**	On flat, N. of channel opposite village. 44 45 44.3 079 42 23.7	F	R	.....	4.1	**15**	Cylindrical mast, white daymark with orange vertical stripe. 3.0	Seasonal (in place year round). Operates 24 h.
891	**Waubaushene rear range light**	44 45 44.2 079 42 18.4 091°20' 117.3 m from front.	F	R	.....	8.2	**15**	Cylindrical mast, white daymark with orange vertical stripe. 6.6	Seasonal (in place year round). Operates 24 h.
892	**Waubaushene Inner front range light**	On pier on rock island. 44 45 37.1 079 42 19.7	F	G	.....	3.9	**16**	Cylindrical mast, white daymark with orange vertical stripe. 2.8	Seasonal (in place year round). Operates 24 h.
893	**Waubaushene Inner rear range light**	44 45 31.9 079 42 01.0 111°30' 443.5 m from front.	F	G	.....	9.1	**16**	Cylindrical mast, white daymark with orange vertical stripe. 7.7	Seasonal (in place year round). Operates 24 h.

No. ----- Intl No.	Name ----- RACON	Location ----- Latitude N. Longitude W.	Light Characteristics	Focal Height Above Water (m)	Nominal Range (NM)	Description ----- Height of Structure Above Ground Level (m)	Remarks ----- Audible Signals ----- AIS
		GEORGIAN BAY					
894	Turning Rock (Honey Harbour)	On shoal, SE. of Robert Island. 44 50 55.7 079 49 32.3	Fl W 4s	5.9	5	Skeleton tower, white slatwork daymark.	Seasonal (in place year round).
895	*Roberts Island light buoy MK*	*Honey Harbour, Turning Rock.* *44 50 24.4* *079 50 50.7*	*Mo(A) W 6s*	*.....*	*.....*	*Red-white, spar, marked "MK".*	*Seasonal (in place year round).*
895.5	*Tonch Point light buoy MN5*	*S. of point.* *44 51 42.9* *079 50 56.8*	*Fl G 4s*	*.....*	*.....*	*Green, spar, marked "MN5".*	*Seasonal (in place year round).*
896	Ardilaun Island	On E. end of island. 44 54 07.7 079 51 07.4	Fl W 4s	7.7	7	Cylindrical mast, red and white rectangular daymark with green square in centre. 5.2	Seasonal (in place year round).
897	**Minnicognashene Island front range light**	On S. side of island. 44 53 50.2 079 54 02.4	F R	11.4	**16**	Cylindrical mast, white daymark with red vertical stripe. 6.1	Seasonal. Operates 24 h.
898	**Minnicognashene Island rear range light**	44 53 53.2 079 54 02.1 004°03' 92.3 m from front.	F R	20.7	**16**	Cylindrical mast, white daymark with red vertical stripe. 6.1	Seasonal. Operates 24 h.
899	Kindersley Island	E. point of island. 44 54 55.9 079 54 25.1	Fl W 4s	7.9	6	Cylindrical mast, red and white rectangular daymark with green square in centre. 6.0	Seasonal.
900	Newton Islands	On the E. island. 44 56 27.4 079 56 18.7	Iso G 4s	9.1	6	Cylindrical mast, red and white rectangular daymark with green square in centre. 6.0	Seasonal.
901	Red Rock (Go Home Bay)	On summit of rock, entrance to Go Home Bay. 44 58 13.0 079 57 38.9	Fl W 4s	10.3	5	Red and white cylindrical tower. 6.9	Seasonal.
902	Western Islands	On Double Top Island. 45 02 11.9 080 21 14.3	Fl W 10s	22.6	9	White octagonal tower. 15.2	Seasonal (in place year round). Operates 24 h. Flash 1 s; eclipse 9 s.
902.4	*Spain Rock West Cardinal light buoy MC*	*44 59 38.7* *080 05 02.3*	*Q(9) W 15s*	*.....*	*.....*	*Yellow-black-yellow, spar, marked "MC".*	*Seasonal (in place year round).*
902.5	O'Donnell Point	45 05 01.7 080 05 51.9	Fl W 5s	14.7	6	Red and white cylindrical tower, red triangular daymark. 12.2	Seasonal. Flash 1 s; eclipse 4 s.

No. ----- Intl No.	Name ----- RACON	Location ----- Latitude N. Longitude W.	Light Characteristics	Focal Height Above Water (m)	Nominal Range (NM)	Description ----- Height of Structure Above Ground Level (m)	Remarks ----- Audible Signals ----- AIS
		GEORGIAN BAY					
903	Barrel Point	On point, E. side of Fryingpan Island. 45 10 12.3 080 07 56.9	Fl W 4s	6.2	5	Cylindrical mast, red and white rectangular daymark with green square in centre. 3.0	Seasonal.
904	*Seguin Bank light buoy P1*	*S. end of bank.* *45 18 41.8* *080 31 28.8*	*Fl G 4s*	*.....*	*.....*	*Green, pillar, marked "P1".*	*Seasonal.* *(Winter spar.)*
905	*Parry Sound Approach light buoy P2*	*SW. of Red Rock.* *45 20 43.9* *080 25 10.1*	*Fl R 4s*	*.....*	*.....*	*Red, pillar, marked "P2".*	*Seasonal.* *(Winter spar.)*
906	Red Rock	At entrance to main channel leading to Parry Sound. 45 21 36.4 080 24 28.8	Fl W 10s	19.0	11	Red and white cylindrical tower. 18.3	Seasonal. Flash 1 s; eclipse 9 s.
907	*Farr Rock light buoy P7*	*SW. of rock.* *45 21 24.7* *080 22 44.6*	*Fl G 4s*	*.....*	*.....*	*Green, pillar, marked "P7".*	*Seasonal.*
Parry Sound							
908	*Three Star Shoal light buoy P10*	*Off NE. end of shoal.* *45 21 34.3* *080 21 53.4*	*Q R 1s*	*.....*	*.....*	*Red, pillar, marked "P10".*	*Seasonal.* *(Winter spar.)*
909	**Snug Harbour front range light**	On the westernmost Walton Island. 45 22 15.2 080 19 19.0	F G	11.8	**21**	Skeleton tower, red daymark with black vertical stripe. 7.1	Seasonal. Operates 24 h.
910	**Snug Harbour rear range light**	45 22 25.1 080 18 40.3 070°40' 902.9 m from front.	F G	17.5	**21**	White square tower with red upper portion and black vertical stripe. 14.7	Private aid. Seasonal (in place year round). Operates 24 h.
911	*Ariel Rock light buoy P12*	*NE. side of shoal.* *45 21 17.5* *080 20 44.3*	*Fl R 4s*	*.....*	*.....*	*Red, pillar, marked "P12".*	*Seasonal.* *(Winter spar.)*
912	*Arthur Orr Rock light buoy P13*	*Off S. side of rock.* *45 21 06.1* *080 20 20.2*	*Fl G 4s*	*.....*	*.....*	*Green, pillar, marked "P13".*	*Seasonal.* *(Winter spar.)*
913	*Hall Rock Shoal light buoy P16*	*Off E. side of shoal, E. of Hall Rock.* *45 20 28.8* *080 19 33.0*	*Fl R 4s*	*.....*	*.....*	*Red, pillar, marked "P16".*	*Seasonal.* *(Winter spar.)*
914	*Middle Ground light buoy P19*	*Middle ground between Hall Reef and Twin Rock.* *45 20 27.6* *080 19 28.4*	*Fl G 4s*	*.....*	*.....*	*Green, pillar, marked "P19".*	*Seasonal.* *(Winter spar.)*

No. ----- Intl No.	Name ----- RACON	Location ----- Latitude N. Longitude W.	Light Characteristics	Focal Height Above Water (m)	Nominal Range (NM)	Description ----- Height of Structure Above Ground Level (m)	Remarks ----- Audible Signals ----- AIS
		GEORGIAN BAY					
915	*Telegram Rock light buoy P22*	*NE. side of rock.* *45 20 05.9* *080 18 52.4*	*Fl R 4s*	*.....*	*.....*	*Red, pillar, marked "P22".*	*Seasonal.* *(Winter spar.)*
916	*Hooper Island Shoal light buoy P24*	*NE. of island.* *45 19 48.5* *080 18 17.9*	*Fl R 4s*	*.....*	*.....*	*Red, pillar, marked "P24".*	*Seasonal.* *(Winter spar.)*
917	Jones Island front range light	On summit of northernmost Gordon Rocks. 45 18 55.8 080 16 56.7	F W	.....	12.4	10	Red and white tower. 11.1	Seasonal (in place year round). Operates 24 h.
918	**Jones Island rear range light**	45 17 57.8 080 15 24.8 131°47' 2683.3 m from front.	F W	.....	18.7	**17**	Red and white tower. 15.5	Seasonal (in place year round). Operates 24 h.
919	*Borer Bank light buoy P26*	*N. end of bank.* *45 19 41.5* *080 16 55.6*	*Fl R 4s*	*.....*	*.....*	*Red, pillar, marked "P26".*	*Seasonal.* *(Winter spar.)*
920	*Spruce Island Shoal light buoy P27*	*S. of Shoal.* *45 19 49.9* *080 15 29.8*	*Fl G 4s*	*.....*	*.....*	*Green, pillar, marked "P27".*	*Seasonal.* *(Winter spar.)*
920.2	*McClelland Rock light buoy P28*	*NE. of rock.* *45 19 47.1* *080 15 27.7*	*Fl R 4s*	*.....*	*.....*	*Red, pillar, marked "P28".*	*Seasonal.* *(Winter spar.)*
921	*Carling Rock light buoy P30*	*Off N. edge of shoal.* *45 20 06.4* *080 14 10.3*	*Fl R 4s*	*.....*	*.....*	*Red, pillar, marked "P30".*	*Seasonal.* *(Winter spar.)*
922	Sister Island	N. side of island. 45 20 01.1 080 11 52.4	Fl R 4s	12.1	5	Cylindrical mast, red and white rectangular daymark with red triangle in centre. 9.4	Seasonal (in place year round).
923	Killbear Point	On SW. extremity of point. 45 19 57.9 080 10 11.9	Fl W 4s	14.4	5	Red and white cylindrical tower. 10.2	Seasonal (in place year round).
925	Alves Point	On SE. extremity of point. 45 23 25.4 080 09 39.5	Fl W 4s	10.4	4	Cylindrical mast, red and white rectangular daymark. 6.1	Seasonal (in place year round).
926	Three Mile Point	On the point. 45 20 46.3 080 05 20.7	Fl W 4s	12.9	5	Red and white cylindrical tower. 10.7	Seasonal (in place year round).
926.7	*Busty Shoal light buoy P35*	*NE. of Two Mile Point.* *45 20 49.2* *080 03 43.9*	*Fl G 4s*	*.....*	*.....*	*Green, spar, marked "P35".*	*Seasonal (in place year round).*

No. ----- Intl No.	Name ----- RACON	Location ----- Latitude N. Longitude W.	Light Characteristics	Focal Height Above Water (m)	Nominal Range (NM)	Description ----- Height of Structure Above Ground Level (m)	Remarks ----- Audible Signals ----- AIS
		GEORGIAN BAY					
927	*McKerrel Rock light buoy P37*	*Off SW. side of rock.* *45 20 35.9* *080 03 010.0*	*Fl G 4s*	*.....*	*.....*	*Green, spar, marked "P37".*	*Seasonal (in place year round).*
928	Salt Point	On point at entrance to inner harbour. 45 20 20.5 080 02 41.0	Fl R 4s	10.4	5	Cylindrical mast, red and white rectangular daymark with red triangle in centre. 6.1	Seasonal (in place year round).
929	*Parry Sound Harbour control light buoy*	*On N. side of shoal.* *45 20 05.8* *080 02 06.0*	*Fl Y 4s*	*.....*	*.....*	*White-orange, spar, marked "PSSB".*	*Private aid.* *Seasonal.*
930	Parry Sound front range light	On SE. shore of harbour. 45 19 45.3 080 02 10.1	F G	.....	9.7	11	Cylindrical mast, white daymark with orange vertical stripe. 7.5	Seasonal (in place year round). Operates 24 h.
931	Parry Sound rear range light	45 19 42.2 080 02 07.5 150°16' 111.6 m from front.	F G	.....	20.0	11	Cylindrical mast, white daymark with orange vertical stripe. 6.8	Seasonal (in place year round). Operates 24 h.
932	Jenkins Point	On W. extremity of point. 45 19 19.3 080 02 30.2	Fl R 4s	10.1	4	Cylindrical mast, red and white rectangular daymark with red triangle in centre. 8.6	Seasonal (in place year round).
933.01	Rose Point Swing Bridge Northwest Light	On NW. side of the bridge, connecting Rose Point to Parry Island. 45 18 56.5 080 02 38.4	F R	.....	.....	.....	.....	Private aid. Seasonal (in place year round). Operates 24 h.
933.02	Rose Point Swing Bridge Breakwall Light	On N. end of breakwall. 45 18 56.8 080 02 37.0	F R	.....	.....	.....	.....	Private aid. Seasonal (in place year round). Operates 24 h.
933.03	Rose Point Swing Bridge Northeast Light	On NE. side of the bridge, connecting Rose Point to Parry Island. 45 18 55.8 080 02 37.4	F R	.....	.....	.....	.....	Private aid. Seasonal (in place year round). Operates 24 h.
933.04	Rose Point Swing Bridge Southwest Light	On SW. side of the bridge, connecting Rose Point to Parry Island. 45 18 56.3 080 02 38.6	F R	.....	.....	.....	.....	Private aid. Seasonal (in place year round). Operates 24 h.
933.05	Rose Point Swing Bridge South Breakwall Light	On S. end of breakwall. 45 18 55.3 080 02 39.0	F R	.....	.....	.....	.....	Private aid. Seasonal (in place year round). Operates 24 h.

No. ----- Intl No.	Name ----- RACON	Location ----- Latitude N. Longitude W.	Light Characteristics			Focal Height Above Water (m)	Nominal Range (NM)	Description ----- Height of Structure Above Ground Level (m)	Remarks ----- Audible Signals ----- AIS
		GEORGIAN BAY							
933.06	Rose Point Swing Bridge Southeast Light	On SE. side of the bridge, connecting Rose Point to Parry Island. 45 18 55.6 080 02 37.6	F	R	.....	.....	.....	.....	Private aid. Seasonal (in place year round). Operates 24 h.
934	*Lone Rock West Cardinal light buoy MCS*	*Lone Rock.* *45 09 15.4* *080 13 45.0*	*Q(9)*	*W*	*15s*	.....	.....	*Yellow-black-yellow, spar, marked "MCS".*	*Seasonal (in place year round).*
935	Turning Island (South Channel)	On S. point of island. 45 12 42.2 080 09 56.7	Fl	W	4s	9.3	4	Cylindrical mast, red and white rectangular daymark with red triangle in centre. 6.1	Seasonal.
936	Beauty Island	On NW. point of island. 45 13 39.7 080 09 38.9	Fl	R	4s	10.2	4	Cylindrical mast, red and white rectangular daymark with red triangle in centre. 6.1	Seasonal.
936.5	Seven Mile Narrows	W. side of cut. 45 15 37.1 080 06 44.2	Fl	G	4s	10.1	5	Cylindrical mast, red and white rectangular daymark with green square in centre. 6.1	Seasonal.
937	Five Mile Narrows	W. side of Milton Island. 45 16 14.0 080 05 54.2	Fl	R	4s	6.4	4	Cylindrical mast, red and white rectangular daymark with red triangle in centre. 6.1	Seasonal.
938	McLaren Island East	E. end of island. 45 16 32.9 080 05 11.0	Fl	G	4s	7.3	5	Cylindrical mast, red and white rectangular daymark with green square in centre. 6.1	Seasonal.
939	Three Mile Gap	On small island at entrance to gap. 45 17 40.6 080 03 30.2	Fl	R	4s	10.4	4	Cylindrical mast, red and white rectangular daymark with red triangle in centre. 6.1	Seasonal.
940	Galna Point	E. of point. 45 25 17.4 080 19 51.0	Fl	W	4s	5.1	5	Cylindrical mast, red and white rectangular daymark with green square in centre. 3.0	Seasonal (in place year round).
941	*Tizard Rock light buoy AA2*	*W. of rock.* *45 34 05.2* *080 33 17.5*	*Fl*	*R*	*4s*	.....	.....	*Red, spar, marked "AA2".*	*Seasonal (in place year round).*
942	**Pointe au Baril front range light**	On S. extremity of point, close to water. 45 33 32.8 080 30 12.8	F	R	.....	13.1	**16**	White square tower.	Seasonal (in place year round). Operates 24 h.
943	**Pointe au Baril rear range light**	45 33 21.0 080 29 08.2 104°30' 1446.6 m from front.	F	R	.....	26.7	**16**	White skeleton tower, red stripe daymark. 28.6	Seasonal (in place year round). Operates 24 h.

No. ----- Intl No.	Name ----- RACON	Location ----- Latitude N. Longitude W.	Light Characteristics	Focal Height Above Water (m)	Nominal Range (NM)	Description ----- Height of Structure Above Ground Level (m)	Remarks ----- Audible Signals ----- AIS
		GEORGIAN BAY					
945	Brignall Narrows	S. side of narrows. 45 34 39.9 080 25 27.1	Fl R 4s	9.0	5	Cylindrical mast, red and white rectangular daymark with red triangle in centre. 6.7	Seasonal (in place year round).
946	Castor Island	On rock N. of island. 45 33 44.7 080 28 57.8	Fl R 4s	7.3	5	Cylindrical mast, red and white rectangular daymark with red triangle in centre. 4.9	Seasonal.
947	Opechee Island	On S. point of island. 45 35 31.4 080 24 05.7	Fl G 4s	9.5	5	Cylindrical mast, red and white rectangular daymark with green square in centre. 7.1	Seasonal.
948	Jergens Island	SE. point of island. 45 32 53.0 080 25 57.8	Fl W 4s	8.9	5	Cylindrical mast, red and white rectangular daymark with green square in centre. 6.8	Seasonal (in place year round).
949	Rogers Island	On shoal off island. 45 33 40.3 080 25 15.0	Fl R 4s	7.4	.....	Cylindrical mast, red and white rectangular daymark.	Private aid. Seasonal.
950	Pavis Island	On rock NW. of island. 45 33 47.5 080 28 17.0	Fl W 4s	6.7	5	Cylindrical mast, red and white rectangular daymark.	Private aid. Seasonal.
951.1	*Puswawa Island light buoy AE4/2*	*Pointe au Baril Channel.* *45 34 05.5* *080 28 06.8*	*Fl R 4s*	.....	.....	*Red, spar, marked "AE4/2".*	*Seasonal (in place year round).*
951.5	Turning Island (Shawanaga Island)	SW. point of island. 45 31 45.5 080 24 19.9	Fl R 4s	11.0	5	Cylindrical mast, red and white rectangular daymark with red triangle in centre. 6.8	Seasonal (in place year round).
952	Poplar Island	On N. side of island. 45 34 21.5 080 27 00.5	Fl R 4s	8.7	5	Cylindrical mast, red and white rectangular daymark with red triangle in centre. 6.8	Seasonal (in place year round).
952.5	*Georgian Bay ODAS light buoy 45137*	*45 32 42.0* *081 00 54.0*	*Fl(5) Y 20s*	.....	.....	*Yellow, ODAS, marked "45137".*	*Seasonal.*
953	*Byng Inlet light buoy HH2*	*Westward of Magnetawan Ledges.* *45 43 57.8* *080 44 39.8*	*Fl R 4s*	.....	.....	*Red, spar, marked "HH2".*	*Seasonal (in place year round).*
954	Gereaux Island **Racon G (- - .)** **X & S Bands**	On S. side of entrance to Byng Inlet. 45 44 40.0 080 39 32.7	Oc W 10s	15.9	13	White square tower with red upper portion. 15.1	Seasonal (in place year round). Operates 24 h. Flash 7 s; eclipse 3 s.
955	*Burton Bank light buoy H13*	*45 44 39.1* *080 40 43.7*	*Q G 1s*	.....	.....	*Green, spar, marked "H13".*	*Seasonal (in place year round).*

No. ----- Intl No.	Name ----- RACON	Location ----- Latitude N. Longitude W.	Light Characteristics	Focal Height Above Water (m)	Nominal Range (NM)	Description ----- Height of Structure Above Ground Level (m)	Remarks ----- Audible Signals ----- AIS
		GEORGIAN BAY					
955.2	*Burton Bank South light buoy H12*	*Off Magnetawan Ledges.* *45 44 34.1* *080 40 52.3*	*Fl R 4s*	*.....*	*.....*	*Red, spar, marked "H12".*	*Seasonal (in place year round).*
956	*Britt Turning light buoy H19*	*45 45 00.1* *080 39 27.1*	*Q G 1s*	*.....*	*.....*	*Green, spar, marked "H19".*	*Seasonal (in place year round).*
957	Byng Inlet front range light	Close to S. side of channel. 45 45 07.4 080 38 40.8	F R	.....	11.6	11	White tower, orange vertical stripe. 10.4	Seasonal (in place year round). Operates 24 h.
958	Byng Inlet rear range light	45 45 11.4 080 38 20.2 074°24' 461.0 m from front.	F R	.....	17.4	11	White skeleton tower, orange rectangular daymark. 14.4	Seasonal (in place year round). Operates 24 h.
958.4	*Keystone Rock light buoy H21*	*Off rock.* *45 45 14.3* *080 38 59.5*	*Fl G 4s*	*.....*	*.....*	*Green, spar, marked "H21".*	*Seasonal (in place year round).*
959	Clark Islands front range light	S. side of E. island of Clark Islands. 45 45 51.8 080 37 50.7	F G	.....	10.7	11	Cylindrical mast, white daymark with orange vertical stripe. 6.1	Seasonal (in place year round).
960	Clark Islands rear range light	45 45 55.6 080 37 43.9 051°00' 187.4 m from front.	F G	.....	16.5	11	Skeleton tower, white daymark with orange vertical stripe. 6.1	Seasonal (in place year round).
961	Pinetree Point front range light	On the point. 45 46 03.3 080 36 58.6	F R	.....	8.1	11	Cylindrical mast, white daymark with orange vertical stripe. 5.4	Seasonal (in place year round). Operates 24 h.
962	**Pinetree Point rear range light**	45 46 04.2 080 36 53.4 076°00' 121.9 m from front.	F R	.....	12.9	**15**	Cylindrical mast, white daymark with orange vertical stripe. 5.4	Seasonal (in place year round). Operates 24 h.
963	Rabbit Island West End	45 46 03.1 080 34 30.7	Fl W	4s	6.1	5	Cylindrical mast, red and white rectangular daymark. 5.0	Seasonal.
964	Rabbit Island East End	45 46 05.7 080 34 17.5	Fl G	4s	7.0	5	Cylindrical mast, red and white rectangular daymark. 5.0	Seasonal.
965	Grondine Rock	45 54 15.6 081 08 40.1	Fl W	7.5s	12.6	5	Red and white cylindrical tower, red triangular daymark. 9.1	Seasonal (in place year round). Flash 0.8 s; eclipse 6.7 s.
French River								
966	**Bustard Rocks**	45 53 27.4 080 57 07.5	Fl W	10s	13.5	**15**	White tower. 12.1	Seasonal (in place year round). Flash 1 s; eclipse 9 s.

No. ----- Intl No.	Name ----- RACON	Location ----- Latitude N. Longitude W.	Light Characteristics	Focal Height Above Water (m)	Nominal Range (NM)	Description ----- Height of Structure Above Ground Level (m)	Remarks ----- Audible Signals ----- AIS
		GEORGIAN BAY					
968	French River Inner	On Lefroy Island, W. side of river entrance. 45 56 20.2 080 54 14.7	Fl W 4s	9.7	5	Cylindrical mast, red and white rectangular daymark. 6.7	Seasonal (in place year round).
970	Wall Island	E. side of island. 45 33 36.9 081 41 06.2	Fl W 4s	12.5	5	Cylindrical mast, red and white rectangular daymark. 6.1	Seasonal (in place year round). Visible 192°-020°.
971	**Lonely Island**	On summit of N. bluff. 45 34 24.3 081 28 05.6	Fl W 10s	59.4	**18**	White octagonal tower. 13.9	Seasonal (in place year round). Flash 0.5 s; eclipse 9.5 s.
972	Lonely Island, West	On W. side of island. 45 33 39.8 081 29 08.7	Fl G 4s	8.8	5	Cylindrical mast, red and white rectangular daymark. 6.1	Seasonal (in place year round).
972.5	Gull Island	On small rock. 45 51 20.6 081 16 19.3	Fl W 4s	13.1	5	Red and white cylindrical tower. 7.9	Seasonal (in place year round).
972.8	*Scarecrow Island light buoy DE2*	*45 53 48.2* *081 23 02.3*	*Fl R 4s*	.....	.....	*Red, spar, marked "DE2".*	*Seasonal (in place year round).*
973	Flat Rock	W. entrance to Collins Inlet. 45 59 00.2 081 25 34.2	Fl W 4s	10.8	5	Red and white cylindrical tower. 7.5	Seasonal (in place year round).
974	Killarney East	On Red Rock Point, E. entrance to Killarney. 45 58 05.4 081 29 19.9	Iso W 4s	17.1	12	White square tower, red upper portion. 9.1	Seasonal (in place year round). Operates 24 h. **Fog Horn** Blast 3 s; sil. 27 s. Mariners requiring horn to be turned on can activate it clicking radio mike five times within a five (5) second window on channel 19 - 156.95 VHF. Horn can be activated with 1 watt power at 3 NM range. Horn will stay activated for 30 minutes and can be reactivated as required.
975	*Jackman Rock light buoy E1*	*N. of rock.* *45 57 58.6* *081 29 35.0*	*Fl G 4s*	.....	.....	*Green, spar, marked "E1".*	*Seasonal (in place year round).*
976	Killarney West Entrance	On small island, W. of Le Haye Point. 45 58 19.8 081 31 18.8	Fl W 4s	8.7	5	Cylindrical mast, red and white rectangular daymark with red triangle in centre. 6.1	Seasonal.
978	Killarney Northwest	On Partridge Island. 45 59 01.3 081 31 55.6	Fl W 4s	12.3	4	White square tower, red upper portion. 8.9	Seasonal (in place year round).
979	*Ann Long Bank light buoy E11*	*N. of bank.* *45 58 28.1* *081 32 29.8*	*Fl G 4s*	.....	.....	*Green, spar, marked "E11".*	*Seasonal (in place year round).*

No. ----- Intl No.	Name ----- RACON	Location ----- Latitude N. Longitude W.	Light Characteristics	Focal Height Above Water (m)	Nominal Range (NM)	Description ----- Height of Structure Above Ground Level (m)	Remarks ----- Audible Signals ----- AIS
		GEORGIAN BAY					
979.5	Sandy Cove Ledge	45 57 03.2 081 32 08.3	Fl R 4s	9.9	5	Cylindrical mast, red and white rectangular daymark. 7.9	Seasonal (in place year round).
980.2	Cash Flow Rock	45 58 02.7 081 33 55.7	Fl R 4s	5.7	5	Cylindrical mast, red and white rectangular daymark with red triangle in centre.	Seasonal (in place year round).
981	Killarney Quarries Entrance front range light	On foreshore E. of quarry dock. 45 58 19.4 081 35 07.0	F W	12.0	10	Cylindrical mast, white daymark with red vertical stripe. 6.6	Seasonal. Operates 24 h.
982	Killarney Quarries Entrance rear range light	45 58 20.4 081 35 09.8 295°15' 76.2 m from front.	F W	27.4	10	Cylindrical mast, white daymark with red vertical stripe. 6.7	Seasonal (in place year round). Operates 24 h.

No. ----- Intl No.	Name ----- RACON	Location ----- Latitude N. Longitude W.	Light Characteristics			Focal Height Above Water (m)	Nominal Range (NM)	Description ----- Height of Structure Above Ground Level (m)	Remarks ----- Audible Signals ----- AIS
		NORTH CHANNEL - LAKE HURON							
983	*Campbell Rock light buoy J12*	*On W. side of rock, NE. of Cape Smith.* *45 49 36.7* *081 33 22.8*	*Fl*	*R*	*4s*	*.....*	*.....*	*Red, spar, marked "J12".*	*Seasonal (in place year round).*
984	Cape Smith	On shore. 45 47 03.9 081 34 40.4	Fl	W	4s	7.0	5	Cylindrical mast, red and white rectangular daymark. 6.1	Seasonal (in place year round).
985	*Burnt Island Bank light buoy J13*	*E. of bank.* *45 54 17.2* *081 35 21.3*	*Fl*	*G*	*4s*	*.....*	*.....*	*Green, spar, marked "J13".*	*Seasonal (in place year round).*
987	Badgeley Island	On SE. point of island. 45 55 42.5 081 36 07.5	Fl	W	4s	12.9	7	White cylindrical tower with red upper portion. 9.2	Seasonal (in place year round).
988	*Centre Island Bank light buoy J16*	*S. of Centre Island.* *45 55 09.9* *081 39 20.7*	*Fl*	*R*	*4s*	*.....*	*.....*	*Red, spar, marked "J16".*	*Seasonal (in place year round).*
989	Creak Island Shoal	On shoal SW. of island. 45 56 35.0 081 41 43.3	Fl	W	4s	7.9	5	Cylindrical mast, red and white rectangular daymark with red triangle in centre. 7.4	Seasonal (in place year round).
989.3	*Caroline Rocks light buoy EE6*	*W. of rocks.* *46 00 08.8* *081 43 13.3*	*Fl*	*R*	*4s*	*.....*	*.....*	*Red, spar, marked "EE6".*	*Seasonal (in place year round).*
989.4	*Duncan City Rock light buoy EE5*	*E. of rock.* *46 00 14.0* *081 43 26.6*	*Fl*	*G*	*4s*	*.....*	*.....*	*Green, spar, marked "EE5".*	*Seasonal (in place year round).*
989.5	McGregor Point front range light	Entrance to bay. 46 01 12.5 081 44 39.5	F	R	.....	6.4	.....	Mast, red daymark with yellow vertical stripe. 3.8	Private aid. Seasonal.
989.6	McGregor Point rear range light	46 01 14.8 081 44 42.6 317°18' 96.3 m from front.	F	R	.....	14.4	.....	On silo, red daymark with yellow vertical stripe in centre.	Private aid. Seasonal.
990	Heywood Island	On Wharton Point. 45 55 30.2 081 47 14.7	Fl	W	4s	8.2	5	Cylindrical mast, red and white rectangular daymark. 6.1	Seasonal (in place year round).
991	Manitowaning	On the hill in the village, Manitoulin Island. 45 44 41.4 081 48 18.5	F	G	.....	24.4	11	White tower. 10.4	Seasonal (in place year round). Operates 24 h.
992	Sheguiandah	On outer end of wharf. 45 53 42.6 081 54 45.6	Fl	W	4s	7.0	6	Cylindrical mast, red and white rectangular daymark. 6.1	Seasonal (in place year round).
994	*Strawberry Island light buoy J17*	*Off Langevin Rock.* *45 56 42.0* *081 49 01.9*	*Fl*	*G*	*4s*	*.....*	*.....*	*Green, spar, marked "J17".*	*Seasonal (in place year round).*

No. ----- Intl No.	Name ----- RACON	Location ----- Latitude N. Longitude W.	Light Characteristics	Focal Height Above Water (m)	Nominal Range (NM)	Description ----- Height of Structure Above Ground Level (m)	Remarks ----- Audible Signals ----- AIS
		NORTH CHANNEL - LAKE HURON					
996	Strawberry Island	Northernmost point. 45 58 24.6 081 51 15.2	Fl W 4s	14.6	4	White tower with red upper portion. 12.3	Seasonal (in place year round).
997	**Gibbons Point front range light**	S. of point. 45 58 04.1 081 54 23.8	F G	9.1	**16**	Cylindrical mast, white daymark with orange vertical stripe. 5.2	Seasonal (in place year round). Operates 24 h.
998	**Gibbons Point rear range light**	45 58 03.4 081 54 28.4 259°09' 100.7 m from front.	F G	15.2	**16**	Cylindrical mast, white daymark with orange vertical stripe. 6.5	Seasonal (in place year round). Operates 24 h.
999	*Long Point light buoy J24*	*N. of point.* *45 58 12.6* *081 53 34.9*	*Q R 1s*	.....	.....	*Red, spar, marked "J24".*	*Seasonal (in place year round).*
1000	*Gibbons Point Turning light buoy J31*	*NW. of point.* *45 58 40.1* *081 54 17.8*	*Q G 1s*	.....	.....	*Green, spar, marked "J31".*	*Seasonal (in place year round).*
1001	**Goat Island front range light**	On S. side of island, E. of Mallard Cove. 45 58 51.3 081 54 24.1	F R	7.3	**16**	Cylindrical mast, white daymark with orange vertical stripe. 6.2	Seasonal (in place year round). Operates 24 h.
1002	**Goat Island rear range light**	45 58 57.5 081 54 31.9 319°00' 253.3 m from front.	F R	11.4	**16**	Cylindrical mast, white daymark with orange vertical stripe. 7.9	Seasonal (in place year round). Operates 24 h.
1003	Little Current Swing Bridge	Between Goat Island and Manitoulin Island, E. of Little Current. 45 58 48.9 081 54 50.5	F R W G	.....	.....	.....	Private aid. Seasonal (in place year round). (Private - Railway).
1005	*Magazine Point light buoy J44*	*45 58 57.5* *081 55 30.2*	*Fl R 4s*	.....	.....	*Red, spar, marked "J44".*	*Seasonal.* *(Winter spar.)*
1007	*Picnic Island light buoy J56*	*N. of island.* *45 59 33.5* *081 56 44.6*	*Fl R 4s*	.....	.....	*Red, spar, marked "J56".*	*Seasonal (in place year round).*
1008	Picnic Island	On NW. side of island. 45 59 28.2 081 56 51.7	Fl G 4s	9.0	5	Cylindrical mast, red and white rectangular daymark with green square in centre. 6.9	Seasonal (in place year round).
1009	Narrow Island	On NW. side of island. 45 59 27.6 081 58 42.4	Fl W 4s	14.7	4	Skeleton tower, red and white slatwork daymark. 10.3	Seasonal.
1009.5	Whitefish River	At river entrance on small island. 46 06 28.1 081 44 01.0	Fl W 4s	6.1	5	Cylindrical mast, red and white rectangular daymark with green square in centre. 3.9	Seasonal (in place year round).

No. ----- Intl No.	Name ----- RACON	Location ----- Latitude N. Longitude W.	Light Characteristics	Focal Height Above Water (m)	Nominal Range (NM)	Description ----- Height of Structure Above Ground Level (m)	Remarks ----- Audible Signals ----- AIS
		NORTH CHANNEL - LAKE HURON					
1010	*James Foote Patch light buoy J66*	*On SW. edge of patch.* *45 58 55.3* *082 05 00.7*	*Fl R 4s*	.....	.....	*Red, spar, marked "J66".*	*Seasonal (in place year round).*
1012	Cartwright Point	On NE. extremity of point. 46 03 01.0 082 12 25.9	Fl W 4s	9.4	4	Cylindrical mast, red and white rectangular daymark. 7.5	Seasonal (in place year round).
1013	Little Detroit	On NE. point of Aird Island. 46 08 57.1 082 22 32.0	Fl W 4s	13.8	5	Cylindrical mast, white trapezoid daymark with red vertical stripe. 6.6	Seasonal (in place year round).
1013.3	*Spanish River light buoy UV2*	*At river entrance.* *46 10 50.6* *082 22 28.2*	*Fl R 4s*	.....	.....	*Red, spar, marked "UV2".*	*Seasonal (in place year round).*
1014	*Robertson Rock light buoy J72*	*Off rock.* *46 03 27.2* *082 13 28.6*	*Fl R 4s*	.....	.....	*Red, spar, marked "J72".*	*Seasonal (in place year round).*
1015	Clapperton Island	At N. point of island. 46 03 17.1 082 14 14.7	Fl W 4s	15.2	4	Square skeleton tower, white slatwork daymarks. 10.5	Seasonal (in place year round).
1015.5	*Middle Bank light buoy JD14*	*SW. of bank.* *45 59 42.1* *082 19 02.7*	*Fl R 4s*	.....	.....	*Red, spar, marked "JD14".*	*Seasonal (in place year round).*
1017	Meredith Rock	S. of Clapperton Island. 45 58 57.3 082 14 24.9	Fl R 4s	6.7	5	Cylindrical mast, red and white rectangular daymark with red triangle in centre. 6.1	Seasonal (in place year round).
1018	Gooseberry Island	On NE. point of island, E. side of entrance to Mudge Bay. 45 57 02.8 082 13 58.4	Fl W 4s	9.1	5	Cylindrical mast, red and white rectangular daymark. 7.2	Seasonal (in place year round).
1019	Kagawong	W. of wharf. 45 54 35.4 082 15 37.4	F R	13.4	11	White tower with red upper portion. 9.4	Seasonal (in place year round). Operates 24 h.
1020	Boyd Island	On island. 46 07 28.6 082 20 13.1	Fl W 4s	14.8	4	Skeleton tower, 3 red and white horizontally striped square daymarks on SW side of tower. 10.4	Seasonal (in place year round).
1021	*Innes Island light buoy J74*	*S. of island.* *46 02 07.1* *082 21 10.7*	*Fl R 4s*	.....	.....	*Red, spar, marked "J74".*	*Seasonal (in place year round).*
1022	*Gore Bay light buoy JE2*	*Off breakwater.* *45 55 17.3* *082 27 27.4*	*Fl R 4s*	.....	.....	*Red, spar, marked "JE2".*	*Seasonal (in place year round).*

No. ----- Intl No.	Name ----- RACON	Location ----- Latitude N. Longitude W.	Light Characteristics	Focal Height Above Water (m)	Nominal Range (NM)	Description ----- Height of Structure Above Ground Level (m)	Remarks ----- Audible Signals ----- AIS
		NORTH CHANNEL - LAKE HURON					
1023	Gore Bay	On Janet Head. 45 56 45.0 082 28 48.6	Oc W 5s	15.0	7	White square tower with red upper portion. 10.6	Seasonal (in place year round). Flash 3 s; eclipse 2 s.
1025.7	*North Channel ODAS light buoy 45154*	*North Channel, E. end.* *46 03 00.0* *082 38 12.0*	*Fl(5) Y 20s*	.....	.....	*Yellow, ODAS, marked "45154".*	*Seasonal.*
1026	Cape Robert	Near northern extremity of the cape. 45 59 48.0 082 48 37.0	Fl W 4s	16.2	4	Skeleton tower, white slatwork daymark. 9.1	Seasonal (in place year round).
1027	Mills Island	46 07 49.9 082 41 45.9	Fl W 4s	10.4	5	Mast, red and white cylindrical daymark. 5.1	Seasonal (in place year round).
1028	**Whitcher Island front range light**	46 08 26.6 082 41 33.9	F R	14.9	**16**	Cylindrical mast, white daymark with orange vertical stripe.	Seasonal (in place year round). Operates 24 h.
1028.5	**Whitcher Island rear range light**	46 08 30.0 082 41 31.2 030°23' 118.5 m from front.	F R	18.3	**16**	Cylindrical mast, white daymark with orange vertical stripe.	Seasonal (in place year round). Operates 24 h.
1029	**Decelles Island front range light**	46 07 58.0 082 40 53.0	F G	8.1	**16**	Cylindrical mast, white daymark with orange vertical stripe. 6.2	Seasonal (in place year round). Operates 24 h.
1029.5	**Decelles Island rear range light**	46 07 56.3 082 40 48.2 122°56' 115.7 m from front.	F G	7.2	**16**	Cylindrical mast, white daymark with orange vertical stripe. 6.2	Seasonal (in place year round). Operates 24 h.
Blind River							
1031	*Blind River light buoy UP9*	*N. channel.* *46 10 49.3* *082 57 29.6*	*Fl G 4s*	.....	.....	*Green, spar, marked "UP9".*	*Seasonal (in place year round).*
1032	Comb Point	On point. 46 10 23.1 082 58 01.8	Iso W 4s	9.1	7	Cylindrical mast, red and white rectangular daymark. 7.2	Seasonal (in place year round).
1033	Mississagi Island	On S. end of island. 46 06 27.3 083 00 26.8	Fl W 4s	20.9	4	Skeleton tower, white rectangular daymark. 18.0	Seasonal (in place year round). Obscured 139°-209°.
1034	Batture Island	Near NW. point of island, E. side of entrance Meldrum Bay. 45 58 20.5 083 04 10.9	Fl W 4s	7.6	6	Cylindrical mast, red and white rectangular daymark. 6.1	Seasonal (in place year round).

No. ----- Intl No.	Name ----- RACON	Location ----- Latitude N. Longitude W.	Light Characteristics			Focal Height Above Water (m)	Nominal Range (NM)	Description ----- Height of Structure Above Ground Level (m)	Remarks ----- Audible Signals ----- AIS
		NORTH CHANNEL - LAKE HURON							
1035.1	Meldrum Bay breakwater	E. point of rubble breakwater. 45 55 32.6 083 06 43.9	Fl	Y	4s	3.9	.....	Cylindrical mast. 0.9	Private aid. Year round.
1037	Cockburn Island Breakwater	On outer end of breakwater. 45 57 36.6 083 18 55.2	Fl	R	4s	6.4	5	Cylindrical mast, red and white rectangular daymark with red triangle in centre. 4.9	Seasonal (in place year round).
1037.4	Monk Point	On point. 45 59 09.1 083 24 37.4	Fl	R	4s	8.5	5	Cylindrical mast, red and white rectangular daymark. 6.1	Seasonal (in place year round). Visible 050°-253°.
1038	Sulphur Island	S. end of island. 46 08 41.7 083 36 28.8	Fl	W	4s	18.0	4	Skeleton tower, 4 red and white horizontally striped square daymarks on E. and W. side of tower. 12.2	Seasonal (in place year round).
1039	*Perrique Island light buoy KE2*	*S. of island.* *46 08 02.5* *083 45 45.7*	*Fl*	*R*	*4s*	.....	.....	*Red, spar, marked "KE2".*	*Seasonal (in place year round).*
1041	Koshkawong Point	On point. 46 07 45.7 083 48 48.2	Fl	R	4s	8.5	5	Cylindrical mast, red and white rectangular daymark with red triangle in centre. 6.1	Seasonal (in place year round).

No. ----- Intl No.	Name ----- RACON	Location ----- Latitude N. Longitude W.	Light Characteristics			Focal Height Above Water (m)	Nominal Range (NM)	Description ----- Height of Structure Above Ground Level (m)	Remarks ----- Audible Signals ----- AIS
		ST. JOSEPH CHANNEL							
1046	*Bullhead Bay light buoy KC2*	*46 14 45.1* *083 32 57.1*	*Q*	*R*	*1s*	.....	.....	*Red, spar, marked "KC2".*	*Seasonal (in place year round).*
1047	*Thessalon Breakwater light buoy KA/2*	*46 15 02.8* *083 33 09.7*	*Fl*	*R*	*4s*	.....	.....	*Red, spar, marked "KA/2".*	*Seasonal (in place year round).*
1048	**Thessalon front range light**	On N. side of E. wharf. 46 15 14.4 083 33 04.2	F	G	.....	6.5	**16**	Cylindrical mast, white daymark with orange vertical stripe. 4.9	Seasonal (in place year round). Operates 24 h.
1049	**Thessalon rear range light**	46 15 28.1 083 32 56.1 022°13' 458.0 m from front.	F	G	.....	13.8	**16**	Cylindrical mast, white daymark with orange vertical stripe. 7.3	Seasonal (in place year round). Operates 24 h.
1049.4	Thessalon Point	S. end of point. 46 14 15.1 083 34 06.7	Fl	W	4s	8.9	4	Cylindrical mast, red and white rectangular daymark. 6.1	Seasonal (in place year round).
Bruce Mines									
1050	McKay Island	On eastern end of island. 46 16 55.8 083 46 50.4	Iso	W	4s	12.7	5	Skeleton tower, red and white slatted daymark. 9.8	Seasonal (in place year round).
1050.5	*Prout Rock light buoy KH2*	*NW. of rock.* *46 16 14.8* *083 46 06.6*	*Fl*	*R*	*4s*	.....	.....	*Red, spar, marked "KH2".*	*Seasonal (in place year round).*
1051	Bruce Mines Wharf	On outer end of wharf in village. 46 17 49.9 083 47 23.6	Fl	R	4s	8.3	8	Cylindrical mast, red and white rectangular daymark with red triangle in centre. 6.8	Private aid. Seasonal (in place year round).
1052	Hilton Beach	On outer end of W. breakwall. 46 15 38.2 083 53 17.1	Fl	R	4s	9.1	5	Cylindrical mast, red and white rectangular daymark with red triangle in centre. 6.1	Seasonal (in place year round).
1053	*Plummer Bank light buoy K8*	*Off bank.* *46 17 46.4* *083 54 38.3*	*Fl*	*R*	*4s*	.....	.....	*Red, spar, marked "K8".*	*Seasonal (in place year round).*
1054	West Sister Rock	On the rock. 46 18 13.1 083 54 56.3	Fl	W	4s	11.7	5	White hexagonal tower with red upper portion. 9.7	Seasonal (in place year round).
1055	**Wilson Channel front range light**	On main shore opposite NW. point of Wilson Island. 46 19 21.3 083 58 55.3	F	R	.....	20.9	**16**	White square tower with orange vertical stripe. 8.3	Seasonal. Operates 24 h.
1056	**Wilson Channel rear range light**	46 19 25.7 083 58 46.9 053°17' 220.8 m from front.	F	R	.....	35.8	**16**	White square tower with orange vertical stripe. 7.9	Seasonal (in place year round). Operates 24 h.

No. ----- Intl No.	Name ----- RACON	Location ----- Latitude N. Longitude W.	Light Characteristics			Focal Height Above Water (m)	Nominal Range (NM)	Description ----- Height of Structure Above Ground Level (m)	Remarks ----- Audible Signals ----- AIS
		ST. JOSEPH CHANNEL							
1057	Richards Landing	On the wharf. 46 17 42.4 084 02 11.0	Fl	G	5s	9.3	6	White tower with red upper portion. 9.0	Seasonal. Flash 1 s; eclipse 4 s.
1058	Shoal Island	On N. extremity, S. side of channel. 46 18 47.8 084 04 32.8	Fl	W	4s	11.1	5	White square tower. 9.5	Seasonal.
1059	*Cambria Bank light buoy K33*	*N. of bank.* *46 19 27.3* *084 06 11.0*	*Fl*	*G*	*4s*	*.....*	*.....*	*Green, spar, marked "K33".*	*Seasonal (in place year round).*

No. ----- Intl No.	Name ----- RACON	Location ----- Latitude N. Longitude W.	Light Characteristics	Focal Height Above Water (m)	Nominal Range (NM)	Description ----- Height of Structure Above Ground Level (m)	Remarks ----- Audible Signals ----- AIS
		ST. MARYS RIVER					
1059.6	Hay Point front range light	On the point, St. Joseph Island. 46 07 36.7 083 59 58.8	F W	13.9	12	White cylindrical tower, white daymark with orange vertical stripe. 12.2	Year round. Operates 24 h.
1059.7	Hay Point rear range light	46 07 30.0 083 59 46.8 128°37' 329.5 m from front.	F W	.....	12	Skeleton tower, white daymark with orange vertical stripe. 20.9	Year round. Operates 24 h.
1059.8	*Everens Point light buoy Q16*	*NE. of point.* *46 14 47.6* *084 06 12.0*	*Fl R 4s*	.....	.....	*Red, pillar, marked "Q16".*	*Seasonal.* *(Winter spar.)*
1060	Sailors Encampment Upbound front range light	46 15 40.6 084 05 53.6	F W	19.4	11	White cylindrical tower, white daymark with orange vertical stripe. 12.6	Year round. Operates 24 h.
1061	Sailors Encampment Upbound rear range light	46 16 01.4 084 05 44.4 016°56' 671.8 m from front.	F W	35.0	13	Skeleton tower, white daymark with orange vertical stripe. 20.7	Year round. Operates 24 h.
1061.5	*Sailors Encampment light buoy Q22*	*46 15 37.0* *084 06 02.5*	*Fl R 4s*	.....	.....	*Red, pillar, marked "Q22".*	*Seasonal.* *(Winter spar.)*
1062	**Rains Wharf front range light**	46 15 15.2 084 05 43.0	F W	10.0	**15**	Cylindrical mast, white daymark with orange vertical stripe. 9.6	Year round. Operates 24 h.
1063	**Rains Wharf rear range light**	46 15 09.1 084 05 34.1 134°56' 267.9 m from front.	F W	18.4	**15**	Skeleton tower, white daymark with orange vertical stripe. 15.6	Year round. Operates 24 h.
1063.5	*Coyle Point light buoy Q28*	*46 16 17.0* *084 06 55.0*	*Q R 1s*	.....	.....	*Red, spar, marked "Q28".*	*Seasonal (in place year round).*
1063.6	*Coyle Point North light buoy Q30*	*46 16 52.3* *084 06 57.6*	*Fl R 4s*	.....	.....	*Red, pillar, marked "Q30".*	*Seasonal.* *(Winter spar.)*
1063.8	*Green Point light buoy Q34*	*Munuscong Channel, off point.* *46 17 26.8* *084 07 01.0*	*Fl R 4s*	.....	.....	*Red, pillar, marked "Q34".*	*Seasonal.* *(Winter spar.)*
1063.9	*Munuscong Channel light buoy Q36*	*46 18 01.3* *084 07 03.5*	*Fl R 4s*	.....	.....	*Red, pillar, marked "Q36".*	*Seasonal.* *(Winter spar.)*
1064	**Stribling Point Upbound front range light**	46 18 47.1 084 06 55.4	F W	.....	**15**	White cylindrical tower, white daymark with orange vertical stripe. 15.7	Year round. Operates 24 h.
1065	**Stribling Point Upbound rear range light**	46 18 35.5 084 06 13.9 111°59' 957.4 m from front.	F W	26.2	**15**	White cylindrical tower, white daymark with orange vertical stripe. 11.6	Year round. Operates 24 h.

No. ----- Intl No.	Name ----- RACON	Location ----- Latitude N. Longitude W.	Light Characteristics	Focal Height Above Water (m)	Nominal Range (NM)	Description ----- Height of Structure Above Ground Level (m)	Remarks ----- Audible Signals ----- AIS
		ST. MARYS RIVER					
1065.5	*Birch Point light buoy QV18*	*S. entrance to Lake George.* *46 22 15.0* *084 08 12.5*	*Fl R 4s*	*.....*	*.....*	*Red, spar, marked "QV18".*	*Seasonal (in place year round).*
1065.7	*Pumpkin Point light buoy QX2*	*SW. of point.* *46 23 28.0* *084 08 27.0*	*Fl R 4s*	*.....*	*.....*	*Red, spar, marked "QX2".*	*Seasonal (in place year round).*
1065.8	*Bellevue Marine light buoy QC1*	*46 29 45.5* *084 18 08.5*	*Q G 1s*	*.....*	*.....*	*Green, spar, marked "QC1".*	*Seasonal (in place year round).*
1065.9	**Bellevue Marine Breakwater**	On E. end of breakwater. 46 30 02.0 084 18 23.7	Iso G 2s	8.0	**17**	Cylindrical mast, red and white rectangular daymark with red triangle in centre. 5.3	Seasonal. Operates 24 h.
1066	Bayfield Dyke	On N. side of channel. 46 29 54.0 084 18 58.0	Iso R 4s	8.1	6	Cylindrical mast, red and white rectangular daymark with red triangle in centre. 5.4	Seasonal.
1066.1	*Bayfield East End (V-AIS)*	*46 29 53.1* *084 18 53.5*	*.....*	*.....*	*.....*	*.....*	*Year round.* *Virtual AIS AtoN* *MMSI: 993166057* *Reference point*
1066.3	*Bayfield West End (V-AIS)*	*46 29 54.3* *084 18 58.5*	*.....*	*.....*	*.....*	*.....*	*Year round.* *Virtual AIS AtoN* *MMSI: 993166058* *Reference point*
Sault Ste. Marie							
1070	**Canadian Canal, Upper Entrance front range light**	On pier E. of steel plant dock. 46 30 53.1 084 22 17.5	F R	12.3	**15**	Square tower, black daymark with red vertical stripe. 10.5	Year round. Operates 24 h.
1071	**Canadian Canal, Upper Entrance rear range light**	46 30 58.4 084 22 08.4 050°48' 247.2 m from front.	F R	19.1	**15**	Square tower, black daymark with red vertical stripe. 16.8	Year round. Operates 24 h.
1072	*Upper Turning light buoy QM11*	*E. side of channel.* *46 30 43.0* *084 22 31.0*	*Q G 1s*	*.....*	*.....*	*Green, pillar, marked "QM11".*	*Seasonal.* *(Winter spar.)*
1073	*Vidal Shoals North light buoy QM14*	*W. side of channel.* *46 30 25.0* *084 23 13.0*	*Fl R 4s*	*.....*	*.....*	*Red, pillar, marked "QM14".*	*Seasonal.* *(Winter spar.)*
1074	*Vidal Shoals Northeast light buoy QM13*	*E. side of channel.* *46 30 29.5* *084 22 55.5*	*Fl G 4s*	*.....*	*.....*	*Green, pillar, marked "QM13".*	*Seasonal.* *(Winter spar.)*
1075	*Vidal Shoals West light buoy QM24*	*W. side of channel.* *46 30 02.0* *084 23 53.0*	*Fl R 4s*	*.....*	*.....*	*Red, pillar, marked "QM24".*	*Seasonal.* *(Winter spar.)*

No. ----- Intl No.	Name ----- RACON	Location ----- Latitude N. Longitude W.	Light Characteristics			Focal Height Above Water (m)	Nominal Range (NM)	Description ----- Height of Structure Above Ground Level (m)	Remarks ----- Audible Signals ----- AIS
		ST. MARYS RIVER							
1076	*Vidal Shoals West Cardinal light buoy P*	*E. side of channel.* *46 30 05.8* *084 23 36.0*	*Q(9)*	*W*	*15s*	*.....*	*.....*	*Yellow-black-yellow, pillar, marked "P".*	*Seasonal.* *(Winter spar.)*
1076.6	*Pointe aux Pins Bay light buoy P12*	*46 28 45.3* *084 27 13.1*	*Fl*	*R*	*4s*	*.....*	*.....*	*Red, pillar, marked "P12".*	*Seasonal.* *(Winter spar.)*
1076.7	*Pointe aux Pins Bay light buoy P14*	*46 28 22.0* *084 27 52.0*	*Fl*	*R*	*4s*	*.....*	*.....*	*Red, pillar, marked "P14".*	*Seasonal.* *(Winter spar.)*
1077	**Pointe aux Pins front range light**	On extremity of Pointe Louise. 46 28 03.9 084 28 20.6	F	G	.....	9.1	**17**	White tower with orange vertical stripe. 9.6	Year round. Operates 24 h.
1078	**Pointe aux Pins rear range light**	46 27 58.5 084 28 31.1 233°06' 280.6 m from front.	F	G	.....	17.6	**17**	Square skeleton tower, white daymark with orange vertical stripe. 16.8	Year round. Operates 24 h.
1078.5	*Pointe des Chênes light buoy P34*	*46 27 55.0* *084 33 31.0*	*Fl*	*R*	*4s*	*.....*	*.....*	*Red, pillar, marked "P34".*	*Seasonal.* *(Winter spar.)*
1079	Pointe aux Pins Main	On outer end of low sand point. 46 27 50.8 084 28 22.3	Iso	R	4s	8.2	7	White cylindrical tower with red top.	Year round.
1079.5	*Point Louise light buoy P20*	*46 27 40.0* *084 28 44.0*	*Fl*	*R*	*4s*	*.....*	*.....*	*Red, pillar, marked "P20".*	*Seasonal.* *(Winter spar.)*
1079.6	*Brush Point light buoy P19*	*SW. of point.* *46 27 27.0* *084 28 40.0*	*Fl*	*G*	*4s*	*.....*	*.....*	*Green, pillar, marked "P19".*	*Seasonal.* *(Winter spar.)*
1079.7	*Cedar Point light buoy P22*	*N. of point.* *46 27 27.0* *084 29 48.0*	*Fl*	*R*	*4s*	*.....*	*.....*	*Red, pillar, marked "P22".*	*Seasonal.* *(Winter spar.)*
1080	Sault Ste. Marie Airport Beacon	NE. of Pointe aux Chênes. 46 29 11.0 084 29 32.0	Fl	W	10s	.....	.....	On top of water tank.	Private aid. Seasonal.
1080.5	*Point Iroquois light buoy P38*	*46 29 10.0* *084 35 06.0*	*Fl*	*R*	*4s*	*.....*	*.....*	*Red, pillar, marked "P38".*	*Seasonal.* *(Winter spar.)*
1081	Gros Cap Reefs	On SW. extremity of reefs. 46 30 43.7 084 36 55.0	Fl	W	10s	19.7	14	White tower. 18.3	Seasonal. Flash 1 s; eclipse 9 s.

No. ----- Intl No.	Name ----- RACON	Location ----- Latitude N. Longitude W.	Light Characteristics	Focal Height Above Water (m)	Nominal Range (NM)	Description ----- Height of Structure Above Ground Level (m)	Remarks ----- Audible Signals ----- AIS
		LAKE SUPERIOR					
1082	Ile Parisienne	On SW. extremity of island. 46 38 42.9 084 43 26.5	Fl W 10s	16.1	9	White hexagonal tower with red upper portion. 16.6	Seasonal. Flash 1 s; eclipse 9 s.
1083	Goulais Bay	On point. 46 41 46.4 084 31 22.9	Fl W 4s	11.7	4	Cylindrical mast, red and white rectangular daymark. 5.8	Seasonal.
1084	Maple Island	On W. side of island. 46 46 07.7 084 34 51.9	Fl W 4s	6.3	5	Cylindrical mast, red and white rectangular daymark. 4.9	Seasonal.
1087	Coppermine Point	On extremity of point. 46 59 02.2 084 47 14.0	Fl W 4s	14.4	5	Cylindrical mast, red and white rectangular daymark. 5.5	Seasonal.
1088	Mamainse Harbour **Racon M (- -)** **X & S Bands**	On N. point of largest island off Mamainse Point. 47 02 15.1 084 47 11.5	F R	11.3	9	Red and white cylindrical tower, red and white triangular daymark. 9.1	Seasonal.
1089	Montreal Point	On high bluff on point at Montreal River entrance. 47 14 27.4 084 39 02.4	Fl W 10s	39.3	5	Cylindrical mast, red and white rectangular daymark. 8.1	Seasonal. Flash 1 s; eclipse 9 s.
1089.5	Sinclair Island	SW. side of island. 47 22 29.6 084 42 33.2	Fl W 4s	16.2	4	Cylindrical mast, red and white rectangular daymark. 5.5	Seasonal.
1090	Rowe Island	At NE. tip of island. 47 26 24.7 084 47 41.7	Fl W 4s	8.5	4	Cylindrical mast, red and white rectangular daymark. 6.5	Seasonal.
1091	Gargantua	On summit of Gargantua Island. 47 33 29.6 084 57 48.9	Fl W 4s	24.0	4	Cylindrical mast, red and white rectangular daymark. 5.3	Seasonal.
1092	Hursley Island	47 35 47.9 085 02 31.0	Fl W 4s	13.6	4	Cylindrical mast, red and white rectangular daymark. 5.5	Seasonal.
1092.5	Michipicoten River Entrance	On rock. 47 55 59.6 084 51 06.8	Iso W 4s	5.7	6	Cylindrical mast. 4.0	Seasonal.
1093	Michipicoten Harbour	On SE. extremity of Perkwakwia Point. 47 56 32.9 084 54 26.7	Fl W 10s	26.8	10	Square tower. 12.7	Seasonal. Flash 1 s; eclipse 9 s.
1094	Michipicoten Harbour front range light	On shore, N. of inner end of wharf. 47 57 41.9 084 54 04.3	F R	12.6	.....	Mast.	Private aid. Seasonal. Lights in line lead to Commercial pier.

No. ----- Intl No.	Name ----- RACON	Location ----- Latitude N. Longitude W.	Light Characteristics			Focal Height Above Water (m)	Nominal Range (NM)	Description ----- Height of Structure Above Ground Level (m)	Remarks ----- Audible Signals ----- AIS
			LAKE SUPERIOR						
1095	Michipicoten Harbour rear range light	47 57 44.7 084 54 04.7 355°30' 86.5 m from front.	F	R	.....	27.1	.....	Mast.	Private aid. Seasonal. Lights in line lead to Commercial pier.
1096	Caribou Island	On small island SW. of Island. 47 20 22.8 085 49 33.0	Fl	W	10s	36.9	9	White hexagonal tower. 35.1	Seasonal. Flash 1 s; eclipse 9 s.
Michipicoten Island									
1097	Michipicoten Island	On NE. extremity of island. 47 45 13.6 085 35 48.6	Fl	W	10s	25.6	9	White hexagonal tower. 24.3	Seasonal. Flash 1 s; eclipse 9 s.
1098	**Davieaux Island**	On summit of island, S. of Québec Harbour, Michipicoten Island. 47 41 40.9 085 48 40.6	Fl	W	20s	39.3	**15**	White hexagonal tower with red top.	Seasonal. Flash 0.5 s; eclipse 19.5 s.
1099	**Quebec Harbour front range light**	On N. shore of harbour. 47 43 00.5 085 47 54.3	F	R	.....	6.4	**17**	Skeleton tower, white daymark with orange vertical stripe.	Seasonal. Operates 24 h.
1100	**Quebec Harbour rear range light**	47 43 07.5 085 47 54.2 000°51' 214.0 m from front.	F	R	.....	20.1	**17**	Square skeleton tower, white daymark with orange vertical stripe.	Seasonal. Operates 24 h.
1101	Michipicoten Island West End	On small island, SW. of Cotton Cove. 47 43 07.1 085 57 21.7	Fl	W	4s	9.1	4	Cylindrical mast, red and white rectangular daymark. 5.9	Seasonal.
1102	Otter Island	On NW. extremity of island. 48 06 42.2 086 04 00.1	Fl	W	10s	29.6	9	White hexagonal tower with red top. 6.3	Seasonal. Flash 1 s; eclipse 9 s.
1106	Hawkins Island	On SW. of island. 48 43 010.0 086 25 54.0	Fl	W	4s	27.1	4	Skeleton tower, white slatwork daymark. 12.8	Seasonal (in place year round).
1107	Skin Island	On SW. corner of island. 48 43 41.8 086 23 40.8	Fl	W	4s	13.4	4	Cylindrical mast, red and white rectangular daymark. 4.9	Seasonal (in place year round).
1108	*Slate Islands ODAS light buoy 45136*	*48 31 57.4* *086 56 14.0*	*Fl(5)*	*Y*	*20s*	.....	.....	*Yellow, ODAS, marked "45136".*	*Seasonal.* *(Winter spar.)*
1110	Jackfish Bay	On SW. extremity of St. Patrick Island. 48 47 18.4 086 58 55.0	Fl	W	4s	12.5	6	Cylindrical mast, red and white rectangular daymark. 5.3	Seasonal.

No. ----- Intl No.	Name ----- RACON	Location ----- Latitude N. Longitude W.	Light Characteristics	Focal Height Above Water (m)	Nominal Range (NM)	Description ----- Height of Structure Above Ground Level (m)	Remarks ----- Audible Signals ----- AIS
		LAKE SUPERIOR					
1111	**Slate Islands**	On S. extremity of Patterson Island.	Fl(2) W 15s	68.3	**15**	White octagonal tower with red top. 10.5	Seasonal (in place year round). Operates 24 h. Flash 0.5 s; eclipse 4.5 s; flash 0.5 s; eclipse 9.5 s.
1111.1	Terrace Bay		Fl W 4s	4.9	.....	White cylindrical mast. 4.8	Private aid. Seasonal.
1112	Rossport	On wharf. 48 50 00.9 087 31 11.0	F R	4.9	5	Cylindrical mast. 3.7	Seasonal.
1113	Rossport Harbour Entrance	On small island at entrance to harbour. 48 49 30.2 087 31 23.7	Fl W 4s	11.3	4	Cylindrical mast, red and white rectangular daymark. 5.6	Seasonal.
1114	Rossport Point	On point. 48 49 29.9 087 32 51.9	Fl W 4s	8.6	5	Cylindrical mast, red and white rectangular daymark. 6.5	Seasonal.
Nipigon Bay							
1117	Battle Island	On W. end of island. 48 45 06.4 087 33 26.0	Fl W 10s	36.0	10	White octagonal tower with red upper portion. 13.1	Seasonal. Flash 1 s; eclipse 9 s.
1120	Crichton Island	At SE. end of island. 48 57 07.5 088 06 16.4	Fl W 4s	8.1	5	Cylindrical mast, red and white rectangular daymark. 4.9	Seasonal.
1121	Burnt Island	48 54 57.5 088 11 46.2	Fl W 4s	19.0	4	Cylindrical mast, red and white rectangular daymark.	Seasonal.
1124	**Nipigon Strait front range light**	48 41 56.4 088 06 03.5	F R	8.3	**15**	Cylindrical mast, white daymark with orange vertical stripe. 6.3	Seasonal. Operates 24 h.
1125	**Nipigon Strait rear range light**	48 41 59.0 088 06 02.5 013°11' 83.2 m from front.	F R	10.4	**16**	Cylindrical mast, white daymark with orange vertical stripe. 6.3	Seasonal. Operates 24 h.
1126	Lamb Island	Centre of island. 48 36 12.4 088 08 34.5	Fl W 5s	30.2	9	Tower. 13.6	Seasonal.
1127	Shaganash	On W. end of island No. 10, W. of Shaganash Island.	Fl W 4s	11.0	5	White tower with red upper portion.	Private aid. Seasonal.
1128	Point Porphyry	On SW. extremity of island, entrance to Black Bay.	Fl W 10s	25.0	9	White skeleton tower. 18.3	Seasonal. Flash 1 s; eclipse 9 s.

No. ----- Intl No.	Name ----- RACON	Location ----- Latitude N. Longitude W.	Light Characteristics	Focal Height Above Water (m)	Nominal Range (NM)	Description ----- Height of Structure Above Ground Level (m)	Remarks ----- Audible Signals ----- AIS
		LAKE SUPERIOR					
1129	Trowbridge Island	On summit of island. 48 17 34.0 088 52 22.0	Fl W 5s	34.7	.....	White octagonal tower. 11.5	Seasonal.
1130	Angus Island	Near N. end of islands. 48 14 07.9 089 00 26.7	Fl W 10s	24.7	9	Skeleton tower. 15.9	Seasonal. Flash 1 s; eclipse 9 s.
1131	Thunder Cape	W. side of cape. 48 18 06.4 088 56 17.3	Fl W 4s	10.7	5	Cylindrical mast, red and white rectangular daymark. 6.5	Seasonal.
1132	*Hare Island light buoy A2*	*W. of Thunder Cape.* *48 17 54.0* *088 59 12.0*	*Fl R 4s*	.....	.....	*Red, spar, marked "A2".*	*Year round (YRLS).*
1133	Welcome Island	On NE. extremity of the eastern island. 48 22 09.6 089 07 13.8	Fl W 10s	43.2	9	Skeleton tower. 14.4	Seasonal. Operates 24 h. Flash 1 s; eclipse 9 s.
1133.5	*Welcome Islands light buoy AA1*	*W. of islands.* *48 21 38.0* *089 09 40.2*	*Fl G 4s*	.....	.....	*Green, spar, marked "AA1".*	*Year round.*
Thunder Bay							
1135	*Mission Channel Approach light buoy AA4*	*48 21 14.5* *089 10 33.9*	*Fl R 4s*	.....	.....	*Red, spar, marked "AA4".*	*Seasonal (in place year round).*
1136	Mission Channel Entrance	At outer corner of breakwater. 48 21 00.3 089 12 04.0	Fl G 4s	9.3	7	White cylindrical tower with green upper portion. 7.3	Seasonal.
1137	*Mission Channel light buoy A8*	*On N. side of channel at entrance.* *48 21 05.2* *089 12 01.2*	*Iso R 4s*	.....	.....	*Red, spar, marked "A8".*	*Year round.*
1138	Mission River Entrance Breakwater	On inner end of breakwater. 48 21 14.1 089 13 01.7	Fl G 4s	6.4	5	Cylindrical mast, red and white rectangular daymark with green square in centre. 4.9	Seasonal.
1138.5	*Mission River Entrance Inner light buoy A14*	*On N. side of channel.* *48 21 19.0* *089 13 01.9*	*Fl R 4s*	.....	.....	*Red, spar, marked "A14".*	*Seasonal (in place year round).*
1138.6	*Mission Basin light buoy AD1*	*48 21 15.4* *089 13 17.9*	*Fl G 4s*	.....	.....	*Green, spar, marked "AD1".*	*Seasonal (in place year round).*
1138.7	*Mission Basin light buoy AD2*	*48 21 19.0* *089 13 26.9*	*Fl R 4s*	.....	.....	*Red, spar, marked "AD2".*	*Seasonal (in place year round).*

No. ----- Intl No.	Name ----- RACON	Location ----- Latitude N. Longitude W.	Light Characteristics	Focal Height Above Water (m)	Nominal Range (NM)	Description ----- Height of Structure Above Ground Level (m)	Remarks ----- Audible Signals ----- AIS
		LAKE SUPERIOR					
1138.8	*Mission Basin light buoy AD3*	*48 21 09.0* *089 13 25.0*	*Fl G 4s*	.....	.....	*Green, spar, marked "AD3".*	*Seasonal (in place year round).*
1139	**Mission Channel front range light**	At mouth of Mission River. 48 21 24.6 089 13 33.7	F R	11.3	**15**	Cylindrical mast, white daymark with red vertical stripe. 9.1	Seasonal. Operates 24 h.
1140	**Mission Channel rear range light**	48 21 27.4 089 13 45.9 289°05' 259.1 m from front.	F R	17.1	**15**	Square skeleton tower, white daymark with red vertical stripe. 13.7	Seasonal. Operates 24 h.
1141	*Old Dumping Ground Shoal light buoy P2*	*NE. of McKellar Island.* *48 23 08.5* *089 10 41.7*	*Fl R 4s*	.....	.....	*Red, spar, marked "P2".*	*Seasonal (in place year round).*
1143.3	*Kaministiquia River Entrance light buoy D3*	*E. side of river entrance.* *48 23 45.5* *089 11 57.2*	*Fl G 4s*	.....	.....	*Green, spar, marked "D3".*	*Seasonal (in place year round).*
1144	Kaministiquia River Entrance	On breakwater at N. side of river entrance. 48 23 52.8 089 11 59.8	Fl R 10s	6.7	7	Cylindrical mast on a building.	Seasonal. Flash 4 s; eclipse 6 s. Floodlit.
1144.1	*Kaministiquia River Terminal Entrance light buoy D5*	*48 23 35.5* *089 12 39.2*	*Q G 1s*	.....	.....	*Green, spar, marked "D5".*	*Seasonal (in place year round).*
1144.3	Kaministiquia River Entrance Inner	N. side of old elevator wharf. 48 23 38.3 089 12 51.2	Fl R 5s	7.7	7	Cylindrical mast, red and white rectangular daymark. 6.1	Seasonal. Flash 1 s; eclipse 4 s.
1144.4	Kaministiquia River Entrance South	48 23 31.6 089 12 51.1	F G	4.5	.....	Mast.	Private aid.
1145	Kaministiquia River	On S. bank of river. 48 21 43.0 089 15 22.4	Iso G 8s	12.9	7	Cylindrical mast, red and white rectangular daymark.	Seasonal.
1150	Thunder Bay South Entrance, North	On N. side of S. entrance to harbour. 48 24 43.2 089 12 20.9	Fl R 4s	9.4	5	Cylindrical mast, red and white rectangular daymark with red triangle in centre. 6.1	Seasonal.
1150.3	Thunder Bay South Entrance, South	On breakwater, S. side of S. entrance. 48 24 38.1 089 12 18.7	Fl G 5s	8.2	7	Mast on building.	Seasonal. Flash 1 s; eclipse 4 s. Floodlit.
1151	Thunder Bay Central Entrance, South	On breakwater, S. side of main entrance. 48 25 53.8 089 11 51.8	Fl G 4s	7.0	5	Cylindrical mast, red and white rectangular daymark with green square in centre. 6.1	Seasonal.

No. ----- Intl No.	Name ----- RACON	Location ----- Latitude N. Longitude W.	Light Characteristics			Focal Height Above Water (m)	Nominal Range (NM)	Description ----- Height of Structure Above Ground Level (m)	Remarks ----- Audible Signals ----- AIS
			LAKE SUPERIOR						
1152	**Thunder Bay Main**	On end of breakwater, N. side of Central entrance. 48 25 57.5 089 11 46.0	Fl	R	5s	14.9	**16**	White square tower. 9.4	Seasonal. Flash 0.5 s; eclipse 4.5 s. Floodlit. **Fog Horn** Blast 2 s; sil. 3 s; blast 2 s; sil. 3 s; blast 2 s; sil. 48 s. Mariners requiring horn to be turned on can activate it clicking radio mike five times within a five (5) second window on channel 19 - 156.95 VHF. Horn can be activated with 1 watt power at 3 NM range. Horn will stay activated for 30 minutes and can be reactivated as required.
1153	*Thunder Bay light buoy E1*	*W. of main entrance.* *48 25 56.0* *089 12 14.3*	*Q*	*G*	*1s*	.....	.....	*Green, spar, marked "E1".*	*Seasonal (in place year round).*
1156	Thunder Bay North Entrance South	Near N. end of S. breakwater. 48 26 37.8 089 10 39.3	Fl	G	4s	9.4	7	Mast on a building.	Seasonal. Floodlit.
1157	Thunder Bay North Entrance North	Near SW. end of N. breakwater. 48 26 41.4 089 10 33.3	Fl	R	4s	8.5	5	Cylindrical mast, red and white rectangular daymark with red triangle in centre. 6.1	Seasonal. Floodlit.
1158	Pie Island	On point of island. 48 13 40.9 089 10 28.6	Fl	W	4s	8.3	5	Cylindrical mast, red and white rectangular daymark. 6.1	Seasonal.
1159	Mink Point	On point. 48 08 20.2 089 18 09.3	Fl	W	4s	9.1	5	Cylindrical mast, red and white rectangular daymark. 6.1	Seasonal.
1160	Jarvis Rock	W. side of Spar Channel. 48 06 07.8 089 17 37.9	Fl	W	4s	12.2	5	Cylindrical mast, red and white rectangular daymark. 6.1	Seasonal.
1161	Victoria Island	Extremity of point at NW. end of island. 48 04 52.6 089 21 36.5	Fl	W	4s	18.0	5	Skeleton tower, red and white trapezoidal daymarks. 9.1	Seasonal.

No. ----- Intl No.	Name ----- RACON	Location ----- Latitude N. Longitude W.	Light Characteristics	Focal Height Above Water (m)	Nominal Range (NM)	Description ----- Height of Structure Above Ground Level (m)	Remarks ----- Audible Signals ----- AIS
		LAKE NIPIGON					
1162	The Virgins	NE. point of Lighthouse Island.	Fl W 4s	14.0	5	Cylindrical mast, red and white rectangular daymark. 4.9	Seasonal.
1163	Russell Island	W. extremity of island.	Fl W 4s	10.0	5	Cylindrical mast, red and white rectangular daymark. 4.9	Seasonal.
1165	McKellar Island	E. point of island.	Fl W 4s	12.5	5	Cylindrical mast, red and white rectangular daymark. 4.9	Seasonal.
1166	Ombabika Island	E. point of island.	Fl W 4s	13.1	5	Cylindrical mast, red and white rectangular daymark. 4.9	Seasonal.
1167	Red Willow Islands	End of island. 49 41 18.0 088 10 34.0	Fl W 4s	16.5	5	Cylindrical mast, red and white rectangular daymark. 4.9	Seasonal.
1168	Little Flatland Island	NNE. end of island.	Fl W 4s	8.0	5	Cylindrical mast, red and white rectangular daymark. 4.9	Seasonal.
1169	Gros Cap	49 39 32.9 088 35 55.9	Fl W 4s	11.9	5	Cylindrical mast, red and white rectangular daymark. 4.9	Seasonal.
1171	Champlain Point	49 46 28.0 088 55 07.0	Fl W 4s	11.5	5	Cylindrical mast, red and white rectangular daymark. 4.9	Seasonal.

No. ----- Intl No.	Name ----- RACON	Location ----- Latitude N. Longitude W.	Light Characteristics	Focal Height Above Water (m)	Nominal Range (NM)	Description ----- Height of Structure Above Ground Level (m)	Remarks ----- Audible Signals ----- AIS
		LAC SAINT-LOUIS - SECONDARY CHANNELS					
1193	*West Cardinal light buoy Club*	*45 25 49.2* *073 41 21.9*	*Q(9) W 15s*	.....	.....	*Yellow-black-yellow, spar, marked "CLUB".*	*Private aid.* *Seasonal (in place year round).*
1196	*Light buoy AC23*	*45 25 45.7* *073 42 11.8*	*Fl G 4s*	.....	.....	*Green, spar, marked "AC23".*	*Seasonal (in place year round).*
1196.2	*Lachine light buoy AC22*	*45 25 50.9* *073 42 03.8*	*Fl R 4s*	.....	.....	*Red, spar, marked "AC22".*	*Seasonal (in place year round).*
1196.3	*Lachine light buoy AC24*	*45 25 44.6* *073 42 25.0*	*Fl R 4s*	.....	.....	*Red, spar, marked "AC24".*	*Seasonal (in place year round).*
1197	*Light buoy AC29*	*45 25 35.9* *073 42 44.8*	*Fl G 4s*	.....	.....	*Green, spar, marked "AC29".*	*Seasonal (in place year round).*
1197.2	*Lachine light buoy AC32*	*45 25 29.4* *073 43 16.3*	*Fl R 4s*	.....	.....	*Red, spar, marked "AC32".*	*Seasonal (in place year round).*
1197.5	*Lachine light buoy AC37*	*45 25 20.7* *073 43 35.9*	*Fl G 4s*	.....	.....	*Green, spar, marked "AC37".*	*Seasonal (in place year round).*
1198	*Light buoy AC38*	*45 25 20.4* *073 43 46.4*	*Fl R 4s*	.....	.....	*Red, pillar, marked "AC38".*	*Seasonal.* *(Winter spar.)*
1200	*Light buoy AC41*	*45 25 15.5* *073 44 11.8*	*Fl G 4s*	.....	.....	*Green, pillar, marked "AC41".*	*Seasonal.* *(Winter spar.)*
1201.5	Dixie Sector Light	SW. of Île Dixie. 45 25 16.0 073 44 45.0	Iso R W G 6s	7.5	7	Square skeleton tower, white cylindrical daymark with red bands at top and bottom. 3.4	Seasonal. **R** 110°-052°; **W** 052°-050°; **G** 050°-263°. Emergency mode.
1203	*Lachine B light buoy*	*45 25 11.2* *073 44 56.4*	*Fl(2+1) R 6s*	.....	.....	*Red-green-red, pillar, marked "LACHINE B".*	*Seasonal.* *(Winter spar.)*
1204	*Light buoy AC50*	*45 24 56.9* *073 45 21.1*	*Fl R 4s*	.....	.....	*Red, pillar, marked "AC50".*	*Seasonal.* *(Winter spar.)*
1204.5	*Light buoy AC59*	*45 24 31.9* *073 45 58.8*	*Fl G 4s*	.....	.....	*Green, spar, marked "AC59".*	*Seasonal (in place year round).*
1204.7	*Light buoy AD1*	*45 25 12.7* *073 45 04.6*	*Q G 1s*	.....	.....	*Green, spar, marked "AD1".*	*Seasonal (in place year round).*
1204.71	*Light buoy AD2*	*45 25 14.9* *073 45 04.6*	*Q R 1s*	.....	.....	*Red, pillar, marked "AD2".*	*Seasonal.*
1208	*Light buoy AS12*	*Pointe Allan.* *45 25 58.6* *073 45 12.6*	*Fl R 4s*	.....	.....	*Red, pillar, marked "AS12".*	*Seasonal.*
1208.3	*Light buoy AS16*	*Pointe Brown.* *45 25 52.0* *073 45 52.7*	*Q R 1s*	.....	.....	*Red, pillar, marked "AS16".*	*Seasonal.*
1209.3	*Dorval light buoy AD7*	*W. of l'Île-Dorval.* *45 25 34.9* *073 45 53.3*	*Q G 1s*	.....	.....	*Green, pillar, marked "AD7".*	*Seasonal (in place year round).* *(Winter spar.)*

No. ----- Intl No.	Name ----- RACON	Location ----- Latitude N. Longitude W.	Light Characteristics	Focal Height Above Water (m)	Nominal Range (NM)	Description ----- Height of Structure Above Ground Level (m)	Remarks ----- Audible Signals ----- AIS
		LAC SAINT-LOUIS - SECONDARY CHANNELS					
1209.75	*South Cardinal light buoy Val-O*	*Pointe de Valois.* *45 25 51.6* *073 46 25.0*	*Q(6) + LFl W 15s*	.....	.....	*Yellow-black, pillar, marked "VALO".*	*Seasonal.* *(Winter spar.)*
1211	*Light buoy AD14*	*Pointe de Valois.* *45 25 46.5* *073 46 36.1*	*Q R 1s*	.....	.....	*Red, pillar, marked "AD14".*	*Seasonal.*
1212	*Light buoy AD18*	*Pointe Charlebois.* *45 25 31.5* *073 47 38.4*	*Fl R 4s*	.....	.....	*Red, pillar, marked "AD18".*	*Seasonal.* *(Winter spar.)*
1213	Pointe-Claire Wharf front range light	On end of wharf. 45 25 39.8 073 49 15.0	F G	.....	5.5	13	White mast, orange trapezoidal daymark with black vertical stripe.	Private aid. Seasonal.
1214	Pointe-Claire Wharf rear range light	45 25 40.5 073 49 16.2 310°44' 33.9 m from front.	F G	.....	7.9	13	White mast, orange trapezoidal daymark with black vertical stripe.	Private aid. Seasonal.
1215	*Light buoy AD22*	*Pointe Beaconsfield.* *45 25 04.4* *073 49 26.6*	*Fl R 4s*	.....	.....	*Red, pillar, marked "AD22".*	*Seasonal.* *(Winter spar.)*
1216.3	*Light buoy AD28*	*Off Beaconsfield.* *45 24 41.7* *073 52 00.0*	*Fl R 4s*	.....	.....	*Red, pillar, marked "AD28".*	*Seasonal.*
1217	*Light buoy AD30*	*N. of Île Dowker.* *45 24 38.0* *073 53 30.5*	*Q R 1s*	.....	.....	*Red, pillar, marked "AD30".*	*Seasonal.*
1219.5	*Light buoy DOW*	*Junction of channels, Lynch and La Passe.* *45 24 06.3* *073 54 34.9*	*Fl(2+1) G 6s*	.....	.....	*Green-red-green, pillar, marked "DOW".*	*Seasonal.* *(Winter spar.)*
1221	*Light buoy AD46*	*NE. of Pointe Madore.* *45 23 47.0* *073 55 21.0*	*Q R 1s*	.....	.....	*Red, spar, marked "AD46".*	*Seasonal (in place year round).*
1221.2	*Light buoy AD54*	*SW. of Pointe de Brucy.* *45 23 41.0* *073 56 28.8*	*Q R 1s*	.....	.....	*Red, pillar, marked "AD54".*	*Seasonal.* *(Winter spar.)*
1224	*Light buoy AD52*	*45 23 40.1* *073 56 17.6*	*Fl R 4s*	.....	.....	*Red, pillar, marked "AD52".*	*Seasonal.*
1225	Pointe de Brucy	45 23 58.1 073 56 46.5	Q G 1s	7.0	2	Square skeleton tower. 5.0	Seasonal.
1226.5	*Light buoy AE4*	*NE. of Pointe à Fourneau.* *45 22 27.5* *073 51 12.1*	*Q R 1s*	.....	.....	*Red, pillar, marked "AE4".*	*Seasonal.*
1226.6	*Light buoy AE9*	*45 22 43.5* *073 52 05.5*	*Q G 1s*	.....	.....	*Green, pillar, marked "AE9".*	*Seasonal.*

No. ----- Intl No.	Name ----- RACON	Location ----- Latitude N. Longitude W.	Light Characteristics	Focal Height Above Water (m)	Nominal Range (NM)	Description ----- Height of Structure Above Ground Level (m)	Remarks ----- Audible Signals ----- AIS
		LAC SAINT-LOUIS - SECONDARY CHANNELS					
1226.61	*Light buoy AE8*	*45 22 44.4* *073 52 03.0*	*Fl R 4s*	.....	.....	*Red, pillar, marked "AE8".*	*Seasonal.* *(Winter spar.)*
1226.65	*Light buoy AE14*	*45 22 56.0* *073 52 15.3*	*Q R 1s*	.....	.....	*Red, pillar, marked "AE14".*	*Seasonal.*
1226.7	*Light buoy AE15*	*45 23 10.3* *073 52 17.8*	*Fl G 4s*	.....	.....	*Green, pillar, marked "AE15".*	*Seasonal.*
1226.9	*Light buoy AE19*	*Pointe du Domaine.* *45 23 34.9* *073 53 30.8*	*Fl G 4s*	.....	.....	*Green, pillar, marked "AE19".*	*Seasonal.*
1226.95	*Light buoy AE28*	*SW. of Île Dowker.* *45 23 56.0* *073 54 12.4*	*Fl R 4s*	.....	.....	*Red, spar, marked "AE28".*	*Seasonal (in place year round).*

No. ----- Intl No.	Name ----- RACON	Location ----- Latitude N. Longitude W.	Light Characteristics		Focal Height Above Water (m)	Nominal Range (NM)	Description ----- Height of Structure Above Ground Level (m)	Remarks ----- Audible Signals ----- AIS
RIVIÈRE DES PRAIRIES AND LAC DES DEUX MONTAGNES								
1226.96	Pont Le Gardeur	Fixed on bridge structure. 45 42 13.4 073 29 00.9	F	R	.....	.....	.....	.....	Private aid. Year round. Operates 24 h.
1226.97	Pont Le Gardeur	Fixed on bridge structure. 45 42 12.0 073 29 00.8	F	G	.....	.....	.....	.....	Private aid. Year round. Operates 24 h.
1226.98	Pont Le Gardeur	Fixed on bridge structure. 45 42 13.4 073 29 01.8	F	R	.....	.....	.....	.....	Private aid. Year round. Operates 24 h.
1226.99	Pont Le Gardeur	Fixed on bridge structure. 45 42 12.0 073 29 01.7	F	G	.....	.....	.....	.....	Private aid. Year round. Operates 24 h.
Lacs des Deux Montagnes								
1227	Sainte-Anne-de-Bellevue front range light	45 24 19.5 073 57 26.0	Iso	Bu	6s	8.3	7	Cylindrical tower. 5.2	Seasonal. Operates 24 h.
1228	Sainte-Anne-de-Bellevue	45 24 16.9 073 57 21.0 126°53' 134.8 m from front.	Iso	Bu	6s	12.8	7	Cylindrical tower. 9.3	Seasonal. Operates 24 h.
1229.2	*Sainte-Anne-de-Bellevue light buoy H2*	*Île aux Plaines.* *45 24 29.1* *073 57 42.9*	*Fl*	*R*	*4s*	.....	.....	*Red, pillar, marked "H2".*	*Seasonal.*
1230	*Pointe aux Moutons light buoy H12*	*Off point.* *45 24 49.8* *073 58 21.6*	*Fl*	*R*	*4s*	.....	.....	*Red, pillar, marked "H12".*	*Seasonal.* *(Winter spar.)*
1230.5	*Pointe aux Moutons light buoy H15*	*Baie de Vaudreuil.* *45 24 53.2* *073 58 33.5*	*Fl*	*G*	*4s*	.....	.....	*Green, pillar, marked "H15".*	*Seasonal.*
1232	*Light buoy H19*	*Île aux Tourtes.* *45 25 26.6* *073 59 12.0*	*Fl*	*G*	*4s*	.....	.....	*Green, spar, marked "H19".*	*Seasonal (in place year round).*
1233.3	*Pointe Cadieux light buoy CAD*	*45 26 23.4* *074 00 17.9*	*Fl(2+1)*	*R*	*10s*	.....	.....	*Red-green-red, pillar, marked "CAD".*	*Seasonal.*
Rivière des Prairies, upstream								
1233.55	*South Cardinal light buoy BAR*	*45 27 19.4* *074 00 07.4*	*Q(6) + LFl*	*W*	*15s*	.....	.....	*Yellow-black, spar, marked "BAR".*	*Seasonal (in place year round).*
1234.6	*La Goelette light buoy HD98*	*45 28 04.7* *073 58 51.6*	*Fl*	*R*	*4s*	.....	.....	*Red, spar, marked "HD98".*	*Seasonal (in place year round).*
1236.4	*Pointe Calumet light buoy HD73*	*45 29 40.0* *073 57 05.3*	*Fl*	*G*	*4s*	.....	.....	*Green, pillar, marked "HD73".*	*Seasonal.*

No. ----- Intl No.	Name ----- RACON	Location ----- Latitude N. Longitude W.	Light Characteristics	Focal Height Above Water (m)	Nominal Range (NM)	Description ----- Height of Structure Above Ground Level (m)	Remarks ----- Audible Signals ----- AIS

RIVIÈRE DES PRAIRIES AND LAC DES DEUX MONTAGNES

Lacs des Deux Montagnes

1242.55	*Pointe Cadieux light buoy H33*	*45 26 38.6* *074 02 23.1*	*Fl*	*G*	*4s*	*.....*	*.....*	*Green, pillar, marked "H33".*	*Seasonal.*
1244.8	*Battures du Corbeau light buoy H87*	*45 28 49.9* *074 09 51.0*	*Fl*	*G*	*4s*	*.....*	*.....*	*Green, pillar, marked "H87".*	*Seasonal.*
1245.5	*Pointe-aux-Anglais light buoy H92*	*45 29 31.7* *074 10 53.5*	*Fl*	*R*	*4s*	*.....*	*.....*	*Red, conical, marked "H92".*	*Seasonal.*

No. ----- Intl No.	Name ----- RACON	Location ----- Latitude N. Longitude W.	Light Characteristics	Focal Height Above Water (m)	Nominal Range (NM)	Description ----- Height of Structure Above Ground Level (m)	Remarks ----- Audible Signals ----- AIS
		OTTAWA RIVER					
1255	Carillon Lock	45 34 07.7 074 22 47.1	F R	6.1	.....	Mast.	Seasonal.
1256	Carillon Lock	45 34 16.0 074 22 57.6	F R	3.8	.....	Mast.	Seasonal.
1259.5	*Light buoy H216*	*45 35 48.6* *074 28 32.4*	*Fl R 4s*	.....	.....	*Red, spar, marked "H216".*	*Private aid.* *Seasonal.*
1263	Pont Long-Sault	45 37 09.2 074 35 51.1	F R	.....	.....	On bridge.	Year round. Operates 24 h.
1263.5	Pont Long-Sault	45 37 07.7 074 35 52.3	F G	.....	.....	On bridge.	Year round. Operates 24 h.
1264.6	*Hawkesbury Wharf light buoy HK3*	*45 36 59.2* *074 36 04.6*	*Fl G 4s*	.....	.....	*Green, spar, marked "HK3".*	*Private aid.* *Seasonal.*
1264.7	*Hawkesbury Wharf light buoy HK4*	*45 37 00.2* *074 36 05.6*	*Fl R 4s*	.....	.....	*Red, spar, marked "HK4".*	*Private aid.* *Seasonal.*
1266	*Grenville light buoy H245*	*45 37 25.2* *074 36 30.6*	*Fl G 4s*	.....	.....	*Green, pillar, marked "H245".*	*Seasonal.* *(Winter spar.)*
1268	*Grenville light buoy H247*	*45 37 24.2* *074 37 05.7*	*Fl G 4s*	.....	.....	*Green, pillar, marked "H247".*	*Seasonal.* *(Winter spar.)*
1270.5	*Grants Point light buoy H258*	*45 38 14.6* *074 38 17.8*	*Fl R 4s*	.....	.....	*Red, pillar, marked "H258".*	*Seasonal.*
1271	*Grants Point light buoy H259*	*45 38 15.2* *074 38 46.7*	*Fl G 4s*	.....	.....	*Green, pillar, marked "H259".*	*Seasonal.*
1283.1	*Île Ste-Rosalie light buoy H311*	*45 38 19.1* *074 56 59.0*	*Fl G 4s*	.....	.....	*Green, pillar, marked "H311".*	*Seasonal.*
1284.31	*La Grande Presqu'île East Light buoy*	*45 36 48.6* *074 59 15.5*	*Fl R 4s*	.....	.....	*Red, spar, marked "PRIV".*	*Private aid.* *Seasonal.*
1284.32	*Baie de la Pentecôte Entrance light buoy HP9*	*45 36 55.5* *074 59 24.0*	*Fl G 4s*	.....	.....	*Green, spar, marked "PRIV".*	*Private aid.* *Seasonal.*
1284.34	*Papineauville Wharf light buoy HP30*	*45 36 41.0* *075 01 12.0*	*Fl R 4s*	.....	.....	*Red, spar, marked "PRIV".*	*Private aid.* *Seasonal.*
1288.5	*Îles Thurso light buoy H356*	*45 34 44.9* *075 09 14.7*	*Fl R 4s*	.....	.....	*Red, pillar, marked "H356".*	*Seasonal.*
1288.7	*Île Fer à Cheval light buoy H361*	*45 35 10.2* *075 10 05.7*	*Fl G 4s*	.....	.....	*Green, pillar, marked "H361".*	*Seasonal.*
1289.9	*Clarence Island light buoy H373*	*45 35 07.2* *075 14 18.7*	*Fl G 4s*	.....	.....	*Green, pillar, marked "H373".*	*Seasonal.*
1291.1	*Rockland light buoy H388*	*45 33 11.1* *075 18 28.9*	*Fl R 4s*	.....	.....	*Red, pillar, marked "H388".*	*Seasonal.*
1293.9	*Battures Way light buoy H424*	*45 30 07.2* *075 31 01.2*	*Fl R 4s*	.....	.....	*Red, pillar, marked "H424".*	*Seasonal.*

No. ----- Intl No.	Name ----- RACON	Location ----- Latitude N. Longitude W.	Light Characteristics			Focal Height Above Water (m)	Nominal Range (NM)	Description ----- Height of Structure Above Ground Level (m)	Remarks ----- Audible Signals ----- AIS
		OTTAWA RIVER							
1295.1	*Battures Green light buoy H435*	*45 28 22.2* *075 35 40.8*	*Fl*	*G*	*4s*	*.....*	*.....*	*Green, pillar, marked "H435".*	*Seasonal.*
1295.6	*Bifurcation light buoy KET*	*45 28 25.6* *075 37 23.8*	*Fl(2+1)*	*R*	*6s*	*.....*	*.....*	*Red-green-red, pillar, marked "KET".*	*Seasonal.*
1295.82	*Rockcliffe Yacht Club – Information light buoy PRIV*	*45 27 54.2* *075 38 40.7*	*Fl*	*Y*	*4s*	*.....*	*.....*	*White-orange, can, marked "PRIV".*	*Private aid.* *Seasonal.*
1295.84	*Rockcliffe Yacht Club – Information light buoy PRIV*	*45 27 58.0* *075 38 41.6*	*Fl*	*Y*	*4s*	*.....*	*.....*	*White-orange, can, marked "PRIV".*	*Private aid.* *Seasonal.*
1295.86	*Rockcliffe Yacht Club – Information light buoy PRIV*	*45 27 59.8* *075 38 32.9*	*Fl*	*Y*	*4s*	*.....*	*.....*	*White-orange, can, marked "PRIV".*	*Private aid.* *Seasonal.*
1295.88	*Rockcliffe Yacht Club – Information light buoy PRIV*	*45 28 01.7* *075 38 25.6*	*Fl*	*Y*	*4s*	*.....*	*.....*	*White-orange, can, marked "PRIV".*	*Private aid.* *Seasonal.*
1295.9	*Rockcliffe Yacht Club – Information light buoy PRIV*	*45 27 57.7* *075 38 25.9*	*Fl*	*Y*	*4s*	*.....*	*.....*	*White-orange, can, marked "PRIV".*	*Private aid.* *Seasonal.*
1295.92	*Rockcliffe Yacht Club – Information light buoy PRIV*	*45 27 56.4* *075 38 32.4*	*Fl*	*Y*	*4s*	*.....*	*.....*	*White-orange, can, marked "PRIV".*	*Private aid.* *Seasonal.*
1296.2	*South Cardinal light buoy OTT*	*Île Kettle.* *45 27 48.1* *075 40 38.8*	*Q(6) + LFl*	*W*	*15s*	*.....*	*.....*	*Yellow-black, pillar, marked "OTT".*	*Seasonal.*
1296.3	*Rockcliffe Information light buoy PRIV*	*45 27 27.3* *075 41 11.7*	*Fl*	*Y*	*4s*	*.....*	*.....*	*White-orange, pillar, marked "PRIV".*	*Private aid.* *Seasonal.*
1296.31	*Rockcliffe Information light buoy PRIV*	*45 27 27.3* *075 41 06.8*	*Fl*	*Y*	*4s*	*.....*	*.....*	*White-orange, pillar, marked "PRIV".*	*Private aid.* *Seasonal.*
1296.32	*Rockcliffe Information light buoy PRIV*	*45 27 22.0* *075 41 21.2*	*Fl*	*Y*	*4s*	*.....*	*.....*	*White-orange, pillar, marked "PRIV".*	*Private aid.* *Seasonal.*
1296.33	*Rockcliffe Information light buoy PRIV*	*45 27 20.1* *075 41 18.1*	*Fl*	*Y*	*4s*	*.....*	*.....*	*White-orange, pillar, marked "PRIV".*	*Private aid.* *Seasonal.*
1296.34	*Rockcliffe Information light buoy PRIV*	*45 27 15.5* *075 41 24.1*	*Fl*	*Y*	*4s*	*.....*	*.....*	*White-orange, pillar, marked "PRIV".*	*Private aid.* *Seasonal.*
1296.35	*Rockcliffe Information light buoy PRIV*	*45 27 18.0* *075 41 25.8*	*Fl*	*Y*	*4s*	*.....*	*.....*	*White-orange, pillar, marked "PRIV".*	*Private aid.* *Seasonal.*
1296.4	*Casino de Hull Information light buoy*	*45 27 19.2* *075 41 28.8*	*Fl*	*Y*	*4s*	*.....*	*.....*	*White-orange, marked "PRIV".*	*Private aid.* *Seasonal.*
1296.41	*Casino de Hull Information light buoy*	*45 27 23.2* *075 42 02.8*	*Fl*	*Y*	*4s*	*.....*	*.....*	*White-orange, marked "PRIV".*	*Private aid.* *Seasonal.*
1296.42	*Casino de Hull Information light buoy*	*45 27 25.2* *075 42 56.8*	*Fl*	*Y*	*4s*	*.....*	*.....*	*White-orange, marked "PRIV".*	*Private aid.* *Seasonal.*

No. ----- Intl No.	Name ----- RACON	Location ----- Latitude N. Longitude W.	Light Characteristics	Focal Height Above Water (m)	Nominal Range (NM)	Description ----- Height of Structure Above Ground Level (m)	Remarks ----- Audible Signals ----- AIS
		OTTAWA RIVER					
1296.45	*Bifurcation light buoy GAT*	*45 27 12.0* *075 41 35.0*	*Fl(2+1) R 6s*	.....	.....	*Red-green-red, pillar, marked "GAT".*	*Seasonal.*
1296.46	Macdonald-Cartier Bridge	45 26 12.9 075 42 09.1	F G	.....	.....	On bridge.	Private aid. Year round.
1296.47	Macdonald-Cartier Bridge	45 26 13.8 075 42 13.1	F R	.....	.....	On bridge.	Private aid. Year round.
1296.48	*Casino de Hull Information light buoy*	*45 26 12.2* *075 42 11.8*	*Fl Y 4s*	.....	.....	*White-orange, marked "PRIV".*	*Private aid.* *Seasonal.*
1296.49	Pont Alexandra	45 25 48.9 075 42 16.2	F R	.....	.....	.....	Private aid. Seasonal.
1296.491	Pont Alexandra	45 25 47.2 075 42 12.4	F G	.....	.....	.....	Private aid. Year round.
Lac Deschênes							
1296.5	Britannia Yacht Club front range light	45 22 24.6 075 48 13.0	F Y	.....	7.0	Cylindrical mast. 5.0	Private aid. Seasonal. Floodlit.
1296.6	Britannia Yacht Club rear range light	45 22 24.6 075 48 04.9 090°39' 176.8 m from front.	F Y	.....	10.7	Cylindrical mast. 8.8	Private aid. Seasonal. Floodlit.
1296.7	Britannia Yacht Club	45 22 19.5 075 48 12.7	Q R	1s	5.5	Cylindrical mast. 3.6	Private aid. Seasonal.
1297	Stillwater Park (Graham Bay)	End of breakwater, Nepean Yacht Club. 45 21 12.4 075 49 27.6	Fl R	4s	9.0	4	White cylindrical tower with red upper portion. 5.4	Seasonal.
1297.1	*Deschênes Rapids Information light buoy 5*	*Britannia Bay.* *45 22 20.4* *075 48 17.4*	*Fl Y*	*4s*	.....	.....	*White-orange, spar.*	*Seasonal.*
1297.2	*Deschênes Rapids Information light buoy 4*	*45 22 38.4* *075 48 40.1*	*Fl Y*	*4s*	.....	.....	*White-orange, spar.*	*Seasonal.*
1297.3	*Deschênes Rapids Information light buoy 2*	*Britannia Bay.* *45 22 29.0* *075 48 28.5*	*Fl Y*	*4s*	.....	.....	*White-orange, spar.*	*Seasonal.*
1297.5	*Deschênes light buoy K4*	*Britannia Bay.* *45 22 28.4* *075 50 11.3*	*Fl R*	*4s*	.....	.....	*Red, spar, marked "K4".*	*Seasonal (in place year round).*
1298	*Aylmer Island light buoy K9*	*45 24 02.9* *075 53 32.2*	*Fl G*	*4s*	.....	.....	*Green, spar, marked "K9".*	*Seasonal.*
1299.2	*Aylmer Island light buoy*	*E. of island.* *45 23 38.5* *075 52 04.0*	*Mo(A) W*	*6s*	.....	.....	*Red-white, pillar.*	*Private aid.* *Seasonal.*

No. ----- Intl No.	Name ----- RACON	Location ----- Latitude N. Longitude W.	Light Characteristics			Focal Height Above Water (m)	Nominal Range (NM)	Description ----- Height of Structure Above Ground Level (m)	Remarks ----- Audible Signals ----- AIS
		OTTAWA RIVER							
1299.5	Aylmer Marina West	On W. breakwater. 45 23 39.6 075 51 29.9	Fl	G	4s	6.1	.....	White cylindrical tower with green upper portion. 4.3	Private aid. Seasonal.
1299.9	Port of Call Marina	Centre pier. 45 28 38.7 075 59 34.1	Fl	R	4s	4.8	.....	White cylindrical tower with red upper portion. 3.2	Private aid. Seasonal.
1301.3	Île Allen	On island. 45 29 21.3 076 01 14.1	Fl	R	4s	6.3	4	Mast, red and white rectangular daymark. 4.9	Seasonal.
1302	Sandhills	On crib off point S. shore, above Aylmer. 45 30 40.5 076 05 38.2	Fl	W	4s	6.0	3	Mast, white cylindrical daymark. 6.8	Seasonal.
Lac des Chats									
1304	Arnprior Island	On Islet. 45 27 20.6 076 21 09.7	Fl	W	4s	8.1	3	Mast, red and white rectangular daymarks. 4.9	Seasonal.
1305	Sand Point	Near inner end of wharf. 45 29 19.7 076 26 03.9	F	W	.....	7.0	4	White square tower with green top. 8.0	Seasonal.
Lac Coulonge									
1305.2	Grand Calumet	On wharf. 45 43 19.2 076 36 35.9	Fl	W	4s	3.0	.....	Mast. 2.4	Private aid. Seasonal.
1305.4	Litchfield	On wharf. 45 46 06.3 076 38 20.5	Fl	Y	4s	3.0	.....	Mast. 2.4	Private aid. Seasonal.
1305.5	Davidson	On outer end of wharf. 45 52 21.3 076 46 25.3	Fl	Y	4s	3.0	.....	Mast. 2.4	Private aid. Seasonal.
1306.1	Waltham Municipal Wharf	On wharf. 45 54 22.4 076 56 00.9	Fl	Y	4s	3.0	.....	Mast. 2.4	Private aid. Seasonal.
Pembroke to Rapides-des-Joachims (Allumette Lake)									
1306.5	Petawawa	On John Doe Island. 45 54 05.7 077 13 40.8	Fl	W	4s	8.0	3	White cylindrical mast, orange upper portion.	Seasonal.
1306.7	Pembroke	On far end of breakwall at marina. 45 49 47.2 077 07 02.1	Iso	G	4s	10.4	5	White cylindrical tower with green upper portion. 6.1	Seasonal.

No. ----- Intl No.	Name ----- RACON	Location ----- Latitude N. Longitude W.	Light Characteristics	Focal Height Above Water (m)	Nominal Range (NM)	Description ----- Height of Structure Above Ground Level (m)	Remarks ----- Audible Signals ----- AIS
		OTTAWA RIVER					
1307	Desjardinsville	On breakwater. 45 50 42.4 077 06 52.4	Fl R 6s	10.1	.....	White cylindrical tower with red upper portion. 6.6	Private aid. Seasonal.
1308.5	*Lower Narrows light buoy K42/2*	*45 52 17.9* *077 11 44.6*	*Fl R 4s*	*.....*	*.....*	*Red, spar, marked "K42/2".*	*Seasonal (in place year round).*
1309	Fort William	On outer end of wharf. 45 57 03.1 077 16 20.5	Fl W 4s	7.6	3	White mast, orange square daymark. 6.2	Seasonal.
1310.1	*Short Turn Island light buoy K65/1*	*45 55 50.2* *077 15 21.5*	*Q G 1s*	*.....*	*.....*	*Green, can, marked "K65/1".*	*Seasonal (in place year round).*
1310.4	*Short Turn Island light buoy K66*	*Fort William.* *45 56 28.2* *077 16 29.4*	*Fl R 4s*	*.....*	*.....*	*Red, spar, marked "K66".*	*Seasonal (in place year round).*
1311	Deep River Islet	Above islet. 46 00 45.8 077 16 49.4	Fl W 4s	15.8	4	White structure. 9.0	Seasonal.
1312	McQuestin Point	On S. shore of river. 46 03 52.2 077 22 52.8	Fl W 4s	6.4	4	White square structure. 6.5	Seasonal.
1313	Deep River Harbour	On outer end of wharf. 46 06 26.6 077 29 13.2	Fl R 4s	6.3	5	White cylindrical tower with red upper portion. 5.3	Seasonal. Flash 1 s; eclipse 3 s.
Rapides-des-Joachims to Mattawa (Holden Lake)							
1314	Marsh Lake Point	On Islet. 46 11 32.2 077 45 07.1	Fl W 4s	4.8	3	White cylindrical mast, orange square daymark. 3.7	Seasonal.
1315	Mackey Point	E. of point. 46 12 06.2 077 49 41.1	Fl W 4s	4.9	3	White cylindrical mast, orange rectangular daymark. 3.7	Seasonal.
1316	Stonecliffe	On S. shore W. of Stonecliffe. 46 13 08.2 077 54 05.1	Fl W 4s	5.5	3	White cylindrical mast, orange rectangular daymark. 3.7	Seasonal.
1317	Bissett Bay Point	On S. shore NE. of Bissett. 46 14 37.7 078 01 16.1	Fl G 4s	5.5	4	White cylindrical mast, orange rectangular daymark. 3.7	Seasonal.
1318	Powell Creek	NE. of creek. 46 14 06.4 078 01 35.5	Fl W 4s	5.5	3	White cylindrical mast, orange rectangular daymark. 3.7	Seasonal.

No. ----- Intl No.	Name ----- RACON	Location ----- Latitude N. Longitude W.	Light Characteristics	Focal Height Above Water (m)	Nominal Range (NM)	Description ----- Height of Structure Above Ground Level (m)	Remarks ----- Audible Signals ----- AIS
		OTTAWA RIVER					
1319	Deerhorn Rock	On small rock islet on S. side of river, E. of Moose Bay. 46 16 28.8 078 09 12.2	Fl W 4s	4.8	5	White cylindrical mast, orange rectangular daymark. 3.7	Seasonal.
1320	Deux Rivières	On NW. point of island, N. of Deux Rivières. 46 15 44.9 078 16 55.1	Fl W 4s	6.3	5	White cylindrical mast, orange rectangular daymark. 4.5	Seasonal.
1321	Bear Point	On N. side of point W. of Deux Rivières. 46 15 18.3 078 19 10.1	Fl W 4s	4.9	5	White cylindrical mast, orange rectangular daymark. 3.7	Seasonal.
1322	Bald Rock	On SW. corner of island. 46 17 02.4 078 22 19.2	Fl R 4s	5.5	3	White cylindrical mast, orange rectangular daymark. 3.7	Seasonal.

No. ----- Intl No.	Name ----- RACON	Location ----- Latitude N. Longitude W.	Light Characteristics	Focal Height Above Water (m)	Nominal Range (NM)	Description ----- Height of Structure Above Ground Level (m)	Remarks ----- Audible Signals ----- AIS

LAKE TIMISKAMING

Rapides-des-Joachims to Mattawa (Holden Lake)

1328	Ville-Marie Marina	47 19 43.1 079 26 39.7	F	G	.....	.....	3	White cylindrical tower with green upper portion. 6.0	Private aid. Seasonal.

No. ----- Intl No.	Name ----- RACON	Location ----- Latitude N. Longitude W.	Light Characteristics			Focal Height Above Water (m)	Nominal Range (NM)	Description ----- Height of Structure Above Ground Level (m)	Remarks ----- Audible Signals ----- AIS
			LAKE TEMAGAMI						
1330	Belle Island	On NW. side of island SW. of Timagami.	Fl	W	4s	5.5	5	Cylindrical mast, red and white rectangular daymark. 4.9	Private aid. Seasonal.
1331	O'Connor Narrows	On N. side of narrows, SW. of Timagami.	Fl	W	4s	7.3	5	Cylindrical mast, red and white rectangular daymark. 4.9	Private aid. Seasonal.
1332	*Rankin Island light buoy T14*	*S. of island, No. 108, NE. Arm.*	*Fl*	*R*	*4s*	.....	.....	*Red, spar, marked "T14".*	*Private aid.* *Seasonal.* *(Winter spar.)*
1333	Caldwell Island	On N. side of island, SW. of Timagami.	Fl	W	4s	5.8	5	Cylindrical mast, red and white rectangular daymark. 4.9	Private aid. Seasonal.
1334	Gull Rock	On rock on N. side of island No. 61, NE. Arm.	Fl	W	4s	6.4	5	Cylindrical mast, red and white rectangular daymark. 4.9	Private aid. Seasonal.
1335	Ship Island	S. side of island No. 175, SW. of Timagami.	Fl	W	4s	5.8	5	Cylindrical mast, red and white rectangular daymark. 4.9	Private aid. Seasonal.
1336	Friday Rock	N. Arm.	Fl	W	4s	5.8	5	Cylindrical mast, red and white rectangular daymark. 4.9	Private aid. Seasonal.
1337	Rock Shoal Northeast Arm	On shoal between islands 205 and 213.	Fl	W	4s	5.8	5	Cylindrical mast, red and white rectangular daymark. 4.9	Private aid. Seasonal.
1338	Temagami Island	On small island off SE. end of island.	Fl	W	4s	6.5	5	Cylindrical mast, red and white rectangular daymark. 4.9	Private aid. Seasonal.
1339	Cochrane Narrows	S. Arm, on Island No. 767.	Fl	W	4s	7.0	5	Cylindrical mast, red and white rectangular daymark. 4.9	Private aid. Seasonal.
1340	Turners Rock Bear Island	S. of Bear Island on island No. 343.	Fl	W	4s	7.0	5	Cylindrical mast, red and white rectangular daymark. 4.9	Private aid. Seasonal.
1341	Smith Island Rock	N. of Garden Island on island No. 1084.	Fl	W	4s	6.7	5	Cylindrical mast, red and white rectangular daymark with red triangle in centre.	Private aid. Seasonal.
1342	Squirrel Point	N. Arm, on Sealrock Point.	Fl	W	4s	6.7	5	Cylindrical mast, red and white rectangular daymark. 4.9	Private aid. Seasonal.
1343	Narrows Island Narrows	On point of mainland at entrance to SW. arm.	Fl	W	4s	6.1	5	Cylindrical mast, red and white rectangular daymark. 4.9	Private aid. Seasonal.
1344	White Bear Narrows	On NW. side of island No. 566, White Bear Narrows, Southwest Arm.	Fl	W	4s	6.4	5	Cylindrical mast, red and white rectangular daymark. 4.9	Private aid. Seasonal.

No. ----- Intl No.	Name ----- RACON	Location ----- Latitude N. Longitude W.	Light Characteristics	Focal Height Above Water (m)	Nominal Range (NM)	Description ----- Height of Structure Above Ground Level (m)	Remarks ----- Audible Signals ----- AIS
			LAKE TEMAGAMI				
1345	Horseshoe Island	N. Arm.	Fl W 4s	7.9	5	Cylindrical mast, red and white rectangular daymark. 4.9	Private aid. Seasonal.
1346	Sharp Rock Inlet	N. Arm, on point, N. of Deer Island.	Fl W 4s	6.4	5	Cylindrical mast, red and white rectangular daymark. 4.9	Private aid. Seasonal.

No. ----- Intl No.	Name ----- RACON	Location ----- Latitude N. Longitude W.	Light Characteristics	Focal Height Above Water (m)	Nominal Range (NM)	Description ----- Height of Structure Above Ground Level (m)	Remarks ----- Audible Signals ----- AIS
		TRENT-SEVERN WATERWAY					
Murray Canal							
1346.2	Twelve O'Clock Point	Murray Canal, E. entrance. 44 03 40.6 077 34 54.2	Fl W 5s	.....	.....	Cylindrical mast, red and white triangular daymark.	Seasonal. Flash 1 s; eclipse 4 s.
1346.3	Carrying Place Swing Bridge	Centre of the highway bridge. 44 03 22.4 077 35 50.0	F R G	.....	6.4	Open truss bridge.	Year round. Green - bridge open; red - bridge closed.
1346.6	Sherwood Point	Murray Canal, W. entrance. 44 01 56.6 077 40 37.8	Fl W 5s	.....	.....	Cylindrical mast, red and white triangular daymark.	Seasonal. Flash 1 s; eclipse 4 s.
Rice Lake							
1346.8	McCracken Landing	W. of landing. 44 14 13.8 078 04 39.8	Fl W 4s	.....	.....	Cylindrical mast.	Seasonal.
1347	Tick Island	On N. side of island. 44 09 13.0 078 11 26.0	Fl W 4s	5.5	.....	Tower.	Seasonal.
1347.5	Otonabee River (East entrance)	On float. 44 08 54.6 078 13 25.7	Fl R 4s	9.1	.....	Tower.	Seasonal.
Clear Lake							
1349	Youngs Point	On point, W. side of lake. 44 29 23.6 078 13 20.2	Fl G 4s	.....	.....	White cylindrical mast.	Seasonal.
1350	Clear Lake	On small island. 44 32 31.6 078 09 49.9	Fl W 4s	.....	.....	Cylindrical mast.	Seasonal.
Stony Lake							
1351	Ship Island	E. end of island. 44 33 29.9 078 07 14.0	Fl W 4s	.....	.....	Cylindrical mast.	Seasonal.
Pigeon Lake							
1352	Beacon Island	Big Bob Channel entrance. 44 32 49.6 078 31 38.7	Fl W 4s	.....	.....	Cylindrical mast.	Seasonal.

No. ----- Intl No.	Name ----- RACON	Location ----- Latitude N. Longitude W.	Light Characteristics			Focal Height Above Water (m)	Nominal Range (NM)	Description ----- Height of Structure Above Ground Level (m)	Remarks ----- Audible Signals ----- AIS
		TRENT-SEVERN WATERWAY							
Sturgeon Lake									
1353	*Cottage Point light buoy C376*	*SW. of point.* *44 31 51.4* *078 33 42.1*	*Fl*	*R*	*4s*	*.....*	*.....*	*Red, marked "C376".*	*Seasonal.*
1354.5	*Sturgeon Lake light buoy CP1*	*N. of Snug Harbour.* *44 26 35.0* *078 43 09.0*	*Fl*	*G*	*4s*	*.....*	*.....*	*Green, marked "CP1".*	*Seasonal.*
Lake Simcoe									
1359	Gamebridge (Canal Entrance)	On W. breakwater. 44 28 15.9 079 10 14.7	Fl	W	4s	12.2	.....	Cylindrical mast. 9.1	Year round.
1359.2	Gamebridge Canal Entrance West Breakwater	On W. end of S. entrance to canal. 44 28 15.9 079 10 14.3	F	G	.....	1.5	.....	Mast.	Seasonal.
1359.4	Gamebridge Canal Entrance East Breakwater	On E. end of S. entrance to canal. 44 28 17.0 079 10 12.8	F	R	.....	1.5	.....	Mast.	Seasonal.
1360	Beaverton Harbour	On pier, S. entrance to harbour. 44 25 57.1 079 10 11.5	Fl	W	4s	10.3	.....	Cylindrical mast. 9.1	Year round.
1361	Thorah Island	On E. side of island. 44 26 45.7 079 12 47.8	Fl	W	4s	9.7	.....	Cylindrical mast. 9.1	Year round.
1362	Pefferlaw River	On E. breakwater. 44 20 38.4 079 13 04.4	Fl	W	4s	9.7	.....	Cylindrical mast.	Year round.
1362.5	Blackbird Point	On NW. point of Georgina Island. 44 23 40.8 079 18 41.8	Fl	W	4s	.....	.....	Cylindrical mast.	Year round.
1362.7	Jacksons Point	On outer end of wharf. 44 19 39.8 079 21 59.0	Fl	Y	4s	8.8	.....	Skeleton tower, triangular daymark. 7.4	Private aid. Year round.
1364	*Cook's Bay Shoal light buoy SS16*	*S. side of shoal.* *44 17 26.3* *079 30 55.1*	*Q*	*R*	*1s*	*.....*	*.....*	*Red, spar, marked "SS16".*	*Seasonal.*
1365.5	*Maskinonge (Jersey) River light buoy SA1*	*Off entrance pier.* *44 13 32.9* *079 28 20.8*	*Fl*	*G*	*4s*	*.....*	*.....*	*Green, spar, marked "SA1".*	*Seasonal.*

No. ----- Intl No.	Name ----- RACON	Location ----- Latitude N. Longitude W.	Light Characteristics			Focal Height Above Water (m)	Nominal Range (NM)	Description ----- Height of Structure Above Ground Level (m)	Remarks ----- Audible Signals ----- AIS
		TRENT-SEVERN WATERWAY							
1368	*Cook's Bay light buoy SS19*	*Off mouth of Holland River.* *44 12 39.4* *079 30 44.4*	*Fl*	*G*	*4s*	.....	.....	*Green, marked "SS19".*	*Seasonal.* *Operates 24 h.*
1368.2	Lefroy Harbour	44 15 29.7 079 32 19.1	Fl	Y	4s	.....	.....	Skeleton tower. 12.6	Private aid. Seasonal (in place year round).
1368.6	*Long Shoal West light buoy SS11*	*SW. end of shoal.* *44 22 14.0* *079 29 59.0*	*Fl*	*G*	*4s*	.....	.....	*Green, spar, marked "SS11".*	*Seasonal.*
1368.7	*Long Shoal East light buoy SS9*	*NE. end of shoal.* *44 22 31.0* *079 29 21.0*	*Fl*	*G*	*4s*	.....	.....	*Green, spar, marked "SS9".*	*Seasonal.*
1369	Big Bay Point	On tip of point. 44 24 17.1 079 30 39.6	Fl	W	4s	11.1	.....	Cylindrical mast.	Year round.
1369.4	*Grape Island light buoy ST*	*E. of island.* *44 35 06.2* *079 22 29.3*	*Mo(A)*	*W*	*6s*	.....	.....	*Red-white, marked "ST".*	*Seasonal.*
1369.8	*Goffatt Island light buoy STA*	*S. of island.* *44 33 56.2* *079 21 57.3*	*Mo(A)*	*W*	*6s*	.....	.....	*Red-white, marked "STA".*	*Seasonal.*
1370	Strawberry Island	On S. side of island. 44 33 04.6 079 20 21.6	Fl	W	4s	.....	.....	Cylindrical mast.	Year round.
1371	*Trout Shoal light buoy S323*	*N. end of lake, SW. of shoal.* *44 32 25.4* *079 21 06.5*	*Fl*	*G*	*4s*	.....	.....	*Green, spar, marked "S323".*	*Seasonal.*
1371.1	*Lake Simcoe ODAS light buoy 45151*	*44 30 01.0* *079 22 05.0*	*Fl(5)*	*Y*	*20s*	.....	.....	*Yellow, ODAS, marked "45151".*	*Seasonal.*
1371.2	*Maynards Shoal light buoy STB*	*S. of Shoal.* *44 31 08.0* *079 18 47.3*	*Mo(A)*	*W*	*6s*	.....	.....	*Red-white, marked "STB".*	*Seasonal.*
1371.4	*Jimmy Warren Shoal light buoy STC*	*E. of shoal.* *44 29 44.2* *079 16 17.3*	*Mo(A)*	*W*	*6s*	.....	.....	*Red-white, marked "STC".*	*Seasonal.*
1371.6	*Mara Shoal light buoy STD*	*SW. of shoal.* *44 28 00.2* *079 13 17.3*	*Mo(A)*	*W*	*6s*	.....	.....	*Red-white, marked "STD".*	*Seasonal.*
Lake Couchiching									
1372	Nadie Island	On pier, W. side of island. 44 37 07.4 079 22 07.2	Q	W	1s	11.1	.....	Cylindrical mast.	Seasonal.
1373	*Couchiching Point light buoy SC15*	*S. side of channel.* *44 37 13.7* *079 22 35.4*	*Fl*	*G*	*4s*	.....	.....	*Green, marked "SC15".*	*Seasonal.*

No. ----- Intl No.	Name ----- RACON	Location ----- Latitude N. Longitude W.	Light Characteristics	Focal Height Above Water (m)	Nominal Range (NM)	Description ----- Height of Structure Above Ground Level (m)	Remarks ----- Audible Signals ----- AIS
		TRENT-SEVERN WATERWAY					
1373.3	*Chiefs Island light buoy SC5*	*Off SW. end of island.* *44 38 36.2* *079 24 02.8*	*Fl G 4s*	.....	.....	*Green, marked "SC5".*	*Seasonal.*
1373.5	*Quarry Bay bifurcation light buoy SC*	*S. of bay at junction.* *44 41 12.2* *079 22 01.3*	*Fl(2+1) R 6s*	.....	.....	*Red-green-red, marked "SC".*	*Seasonal.*
1374	*Washago Outer light buoy S283*	*On E. side of dredged cut, N. end of lake.* *44 43 13.2* *079 21 03.3*	*Fl G 4s*	.....	.....	*Green, marked "S283".*	*Seasonal.*
1375	Washago front range light	Marks centre line of channel. 44 44 42.1 079 20 19.5	F G	.....	3.0	.....	Mast, white daymark with red vertical stripe.	Seasonal.
1375.1	Washago rear range light	44 44 45.1 079 20 18.1 020°00' 179.8 m from front.	F G	.....	.....	.....	Cylindrical mast, white daymark with red vertical stripe.	Seasonal.

No. ----- Intl No.	Name ----- RACON	Location ----- Latitude N. Longitude W.	Light Characteristics	Focal Height Above Water (m)	Nominal Range (NM)	Description ----- Height of Structure Above Ground Level (m)	Remarks ----- Audible Signals ----- AIS
		MUSKOKA LAKES					
Lake Muskoka							
1377.8	*Shantyman Point light buoy EM2*	*44 57 05.5* *079 24 34.1*	*Fl R 4s*	.....	.....	*Red, spar, marked "EM2".*	*Seasonal (in place year round).*
1378	Lighthouse Island	E. side of island. 44 57 17.7 079 24 23.1	F R	.....	9.6	5	White pyramid tower with red roof. 8.6	Seasonal.
1379	Taylor Island	SE. extremity of island. 44 58 52.2 079 27 04.1	F W	.....	.....	.....	.....	Private aid. Seasonal. Operates 24 h.
1380	Gull Rock	44 59 58.0 079 26 17.0	Fl R	4s	7.0	5	Mast, white cylindrical daymark with red top. 5.0	Seasonal (in place year round).
1381	Nine Mile Island	NE. corner of island. 45 01 18.1 079 26 52.7	F W	.....	.....	.....	.....	Private aid. Seasonal.
1382	*Muskoka River Entrance light buoy EE1*	*NE. of Caisses Island.* *45 01 25.7* *079 23 57.0*	*Fl G*	*4s*	.....	.....	*Green, spar, marked "EE1".*	*Seasonal (in place year round).*
1383	*The Cut, North Entrance Muskoka River light buoy EC2*	*E. of Summer Island.* *45 02 02.6* *079 23 51.5*	*Fl R*	*4s*	.....	.....	*Red, spar, marked "EC2".*	*Seasonal (in place year round).*
1384	Cinderwood Island	SE. extremity of island. 45 03 19.9 079 28 58.2	F W	.....	.....	.....	.....	Private aid. Seasonal.
1386	High Island	On SE. end of Gibraltar Island. 45 03 36.3 079 30 04.8	Fl W	4s	7.0	4	Cylindrical mast, red and white rectangular daymark. 6.1	Seasonal.
1387	The Kettles	45 02 41.4 079 33 38.0	Fl R	4s	7.0	5	Cylindrical mast, red and white rectangular daymark with red triangle in centre. 3.0	Seasonal.
1388	Wallis Cut	At N. end of cut, NW. end, Bala Park Island. 45 01 34.6 079 36 41.4	Fl R	4s	8.5	5	Cylindrical mast, red and white rectangular daymark with red triangle in centre. 6.1	Seasonal.
1389	Kemp Narrows	On rock pile, W. side of narrows. 45 01 34.2 079 36 09.5	Fl G	4s	6.9	5	Cylindrical mast, red and white rectangular daymark with green square in centre. 5.4	Seasonal.
1390	Bala Bay	SE. of Bala. 45 00 24.3 079 35 59.2	Fl R	4s	4.9	5	Cylindrical mast, red and white rectangular daymark with red triangle in centre.	Seasonal.

No. ----- Intl No.	Name ----- RACON	Location ----- Latitude N. Longitude W.	Light Characteristics	Focal Height Above Water (m)	Nominal Range (NM)	Description ----- Height of Structure Above Ground Level (m)	Remarks ----- Audible Signals ----- AIS
		MUSKOKA LAKES					
1391	Jannacks Narrows	E. corner of Bala Park Island. 45 00 32.3 079 35 01.7	Fl W 4s	5.7	4	Cylindrical mast, red and white rectangular daymark. 5.1	Seasonal.
1392	Freds Rock	On rock off S. entrance to Beaumaris Harbour. 45 04 01.9 079 29 36.3	Fl W 4s	8.5	4	Cylindrical mast, red and white rectangular daymark. 6.1	Seasonal.
1393	Pudding Rock	On rock. 45 04 16.3 079 30 02.8	Fl W 4s	9.1	4	Cylindrical mast, red and white rectangular daymark. 6.1	Seasonal.
1394	Keewaydin Rocks	E. of Keewaydin Island. 45 04 55.0 079 30 31.2	Fl G 4s	7.6	5	Cylindrical mast, red and white rectangular daymark with green square in centre. 6.1	Seasonal.
1394.5	One Tree Island	45 05 00.5 079 32 17.2	Fl W 4s	9.0	4	Cylindrical mast, red and white rectangular daymark. 6.1	Seasonal.
1395.3	*Hanna Point light buoy A20*	*45 05 39.3* *079 33 39.2*	*Fl R 4s*	.....	.....	*Red, spar, marked "A20".*	*Seasonal (in place year round).*
Lake Rosseau							
1395.5	*Lakeview Park Island light buoy K15*	*W. of island.* *45 07 46.6* *079 34 40.0*	*Fl G 4s*	.....	.....	*Green, spar, marked "K15".*	*Seasonal (in place year round).*
1395.6	*Lakeview Park Island East light buoy K9*	*N. of Echo Point.* *45 07 37.0* *079 34 21.0*	*Fl G 4s*	.....	.....	*Green, spar, marked "K9".*	*Seasonal (in place year round).*
1396	Cranberry Island	Brackenrig Bay entrance. 45 07 14.1 079 32 05.0	F W	.....	.....	.....	Private aid. Seasonal.
1397.1	*Baker Shoal light buoy M2/2*	*Lake Rosseau.* *45 08 13.8* *079 33 54.0*	*Fl R 4s*	.....	.....	*Red, spar, marked "M2/2".*	*Seasonal (in place year round).*
1398	One Tree Island	On small island S. of The Venetia Group. 45 08 26.0 079 35 20.7	Fl R 4s	7.0	3	Cylindrical mast, red and white rectangular daymark with red triangle in centre. 6.1	Seasonal.
1399	Sunnyside Island	On Country Club Shoal. 45 08 10.5 079 36 40.1	Fl G 4s	6.7	3	Cylindrical mast, red and white rectangular daymark with green square in centre. 6.1	Seasonal.
1400	Joseph River Shoal	At mouth of river. 45 08 28.2 079 38 49.4	Fl W 4s	7.3	4	Cylindrical tower, red and white rectangular daymark. 6.1	Seasonal.

No. ----- Intl No.	Name ----- RACON	Location ----- Latitude N. Longitude W.	Light Characteristics	Focal Height Above Water (m)	Nominal Range (NM)	Description ----- Height of Structure Above Ground Level (m)	Remarks ----- Audible Signals ----- AIS
		MUSKOKA LAKES					
1401	Gull Rock	E. of Ouno Island. 45 09 50.3 079 37 49.5	Fl W 4s	4.0	4	Cylindrical mast, red and white rectangular daymark. 4.9	Seasonal.
1402	Bells Rock	E. of Royal Muskoka Island. 45 11 33.9 079 35 09.7	Fl W 4s	7.0	4	Cylindrical mast, red and white rectangular daymark. 6.1	Seasonal.
1403	Monyca Island	SW. extremity of island. 45 12 05.8 079 34 52.8	Fl W 4s	3.7	.....	Black structure.	Private aid. Year round.
1404	Lighthouse Shoal	On shoal S. of Rosseau. 45 14 47.2 079 38 18.2	Fl W 4s	9.1	4	White square tower with red upper portion.	Seasonal.
Lake Joseph							
1404.8	*Elsinore Island light buoy N16*	*Off N. end of island.* *45 09 43.4* *079 43 39.7*	*Fl R 4s*	.....	.....	*Red, spar, marked "N16".*	*Seasonal.*
1405	Black Forest Shoal	Off NW. point, Black Forest Island. 45 08 20.4 079 41 50.7	Fl W 4s	6.3	5	Mast, white cylindrical daymark with red top. 5.0	Seasonal.
1406	*Black Forest Island light buoy N10*	*S. of island.* *45 07 31.1* *079 40 56.8*	*Fl R 4s*	.....	.....	*Red, spar, marked "N10".*	*Seasonal (in place year round).*

No. ----- Intl No.	Name ----- RACON	Location ----- Latitude N. Longitude W.	Light Characteristics	Focal Height Above Water (m)	Nominal Range (NM)	Description ----- Height of Structure Above Ground Level (m)	Remarks ----- Audible Signals ----- AIS
		LAKE OF BAYS					
1410	The Narrows West	N. end of narrows. 45 15 33.2 078 56 33.3	Fl W 4s	7.3	4	Cylindrical tower, red and white rectangular daymark. 6.1	Seasonal.
1411	The Narrows Shoal East	SW. end of shoal. 45 15 13.0 078 55 37.2	Fl W 4s	6.7	4	Cylindrical mast, red and white rectangular daymark. 5.0	Seasonal.
1412.1	*Raynor Shoal light buoy AC1*	*S. end of shoal.* *45 15 35.7* *078 58 17.4*	*Fl G 4s*	.....	.....	*Green, spar, marked "AC1".*	*Seasonal (in place year round).*
1413	Turners Rock	On rock, SE. point of Pancake Island. 45 15 12.2 078 59 50.3	Fl W 4s	6.2	4	Cylindrical mast, red and white rectangular daymark. 5.5	Seasonal.
1414	*Bigwin Island South light buoy A19*	*E. of shoal between Norway Point and Bigwin Inn Dock.* *45 14 10.6* *079 01 17.9*	*Fl G 4s*	.....	.....	*Green, spar, marked "A19".*	*Seasonal (in place year round).*
1415	Gull Rocks	On reef. 45 13 34.2 079 02 26.3	Fl W 4s	6.1	4	Cylindrical mast, red and white rectangular daymark. 4.9	Seasonal.
1416	Bigwin Island West	On shoal, W. of island. 45 14 05.7 079 02 43.3	Fl R 4s	6.2	5	Mast, white cylindrical daymark with red top. 5.4	Seasonal.
1417	*South Muskoka River Inlet light buoy A14*	*Off sand bar, E. side of river.* *45 10 22.9* *079 06 01.2*	*Fl R 4s*	.....	.....	*Red, spar, marked "A14".*	*Seasonal (in place year round).*
1418	*Point Ideal Shoal light buoy C2*	*W. of point.* *45 15 16.5* *079 03 50.9*	*Fl R 4s*	.....	.....	*Red, spar, marked "C2".*	*Seasonal (in place year round).*
1418.5	Seagull Rock	On rock, off shore. 45 16 29.3 079 03 27.8	Fl R 4s	6.1	5	Mast, red and white cylindrical daymark. 4.9	Seasonal.
1419	Britannia Shoal	SE. of Britannia. 45 17 48.2 079 03 56.3	Fl G 4s	7.6	5	Cylindrical mast, red and white rectangular daymark with green square in centre. 6.1	Seasonal.

No. ----- Intl No.	Name ----- RACON	Location ----- Latitude N. Longitude W.	Light Characteristics	Focal Height Above Water (m)	Nominal Range (NM)	Description ----- Height of Structure Above Ground Level (m)	Remarks ----- Audible Signals ----- AIS
		LAKE NIPISSING					
1420	North Bay	On breakwater. 46 18 39.3 079 28 25.8	Iso R 4s	12.4	7	Skeleton tower, red and white rectangular daymark with red triangle in centre. 10.1	Seasonal.
1420.7	Three Sisters	NW. rock. 46 15 02.0 079 26 33.0	Fl R 4s	5.2	5	Cylindrical mast, red and white rectangular daymark with red triangle in centre. 4.9	Seasonal.
1420.8	La Vase River Entrance	On second rock from shore. 46 14 32.3 079 25 29.7	Fl G 4s	6.3	5	Cylindrical mast, red and white rectangular daymark with green square in centre. 5.4	Seasonal.
1421	La Vase River	At river entrance. 46 14 31.9 079 25 28.0	Fl R 4s	6.6	5	Cylindrical mast, red and white rectangular daymark with red triangle in centre. 4.9	Seasonal.
1422	*Callander Entrance fairway light buoy JC*	*NE. of Deepwater Point.* *46 12 51.7* *079 28 51.5*	*Mo(A) W 6s*	*.....*	*.....*	*Red-white, spar, marked "JC".*	*Seasonal (in place year round).*
1422.5	*Victoria Island light buoy J11/1*	*Entrance to Callander Bay.* *46 11 57.1* *079 25 43.4*	*Fl G 4s*	*.....*	*.....*	*Green, spar, marked "J11/1".*	*Seasonal (in place year round).*
1423.15	*Callander Bay light buoy J15*	*46 13 12.4* *079 22 08.0*	*Fl G 4s*	*.....*	*.....*	*Green, spar, marked "J15".*	*Seasonal (in place year round).*
1423.3	Sunset Cove	On point, North Bay Yacht Club. 46 12 24.0 079 22 02.0	Q Y 1s	9.1	.....	Mast.	Private aid. Seasonal.
1424.5	Farquhar Island Lighthouse	On island. 46 13 09.5 079 22 06.7	Iso R 4s	15.8	4	White tower with red upper portion.	Private aid. Year round. Obscured 135°-045°.
1426	Newman Island	SE. corner of island. 46 15 13.0 079 34 42.0	Fl W 4s	12.7	5	Cylindrical mast, red and white rectangular daymark. 6.1	Seasonal.
1426.5	*Lonely Island Reef West Cardinal light buoy J*	*46 12 24.0* *079 34 13.0*	*Q(9) W 15s*	*.....*	*.....*	*Yellow-black-yellow, spar, marked "J".*	*Seasonal (in place year round).*
1427	Gull Rock	NW. end of rock, E. end of lake. 46 13 19.0 079 38 49.0	Fl W 4s	7.9	5	Cylindrical mast, red and white rectangular daymark. 6.1	Seasonal.
1428	Beacon Island	NE. end of island. 46 09 31.5 079 33 45.0	Fl W 4s	10.5	5	Cylindrical mast, red and white rectangular daymark. 6.1	Seasonal.

No. ----- Intl No.	Name ----- RACON	Location ----- Latitude N. Longitude W.	Light Characteristics			Focal Height Above Water (m)	Nominal Range (NM)	Description ----- Height of Structure Above Ground Level (m)	Remarks ----- Audible Signals ----- AIS
			LAKE NIPISSING						
1430	Wade's Landing Sector Light	46 07 05.1 079 31 43.7	Iso	R W G	4s	8.6	7	Cylindrical mast, orange trapezoid daymark with black vertical stripe. 7.3	Seasonal. Operates 24 h. **R** 129.5°-144.5°; **W** 144.5°-146.5°; **G** 146.5°-161.5°.
1431	South River	On W. side of dredged channel at mouth of river. 46 07 42.5 079 34 48.0	Fl	W	4s	2.3	2	Cylindrical mast, red and white rectangular daymark. 2.1	Seasonal.
1432	Three Pine Island	On SW. corner of island. 46 08 39.5 079 35 05.0	Fl	W	4s	6.7	5	Cylindrical mast, red and white rectangular daymark. 6.1	Seasonal.
1432.5	*Lake Nipissing ODAS light buoy 45152*	*46 14 00.0* *079 42 54.0*	*Fl(5)*	*Y*	*20s*	.....	.....	*Yellow, ODAS, marked "45152".*	*Seasonal.* *(Winter spar.)*
1433	*Blueberry Island light buoy D9*	*E. of island.* *46 12 43.5* *079 45 57.5*	*Fl*	*G*	*4s*	.....	.....	*Green, spar, marked "D9".*	*Seasonal (in place year round).*
1433.3	Frank Point	On shore, W. of point. 46 12 18.2 079 48 55.7	Fl	W	4s	11.6	5	Cylindrical mast, red and white rectangular daymark. 6.1	Seasonal.
1434	Keystone Rock	On crib at entrance to French River. 46 12 07.0 079 51 34.5	Fl	R	4s	5.5	5	Cylindrical mast, red and white rectangular daymark. 4.9	Seasonal.
1435	Sugar Loaf Rock	On rock, SW. of Norris Island. 46 10 46.7 079 55 07.7	Fl	R	4s	7.6	5	Cylindrical mast, red and white rectangular daymark. 4.9	Seasonal.
1436	Wigwam Point	On small rocky island, N. of point. 46 14 35.4 079 56 58.5	Fl	W	4s	8.2	5	White cylindrical tower. 7.5	Seasonal.
1437	Hay Rock	46 15 10.3 080 03 04.5	Fl	W	4s	7.3	5	Mast, white cylindrical daymark with red top. 5.3	Seasonal.
1438	Hardwood Islands	On shoal. 46 16 50.3 080 01 40.3	Fl	R	4s	5.3	5	Cylindrical mast, red and white rectangular daymark with red triangle in centre. 4.1	Seasonal.
1439	Sawbill Island	46 18 04.0 080 06 15.0	Fl	R	4s	7.0	5	Mast, white cylindrical daymark with red top. 5.0	Seasonal.
1441	*Sturgeon River light buoy AA1*	*Off entrance to river.* *46 18 33.8* *079 57 02.3*	*Q*	*G*	*1s*	.....	.....	*Green, pillar, marked "AA1".*	*Seasonal (in place year round).*

No. ----- Intl No.	Name ----- RACON	Location ----- Latitude N. Longitude W.	Light Characteristics	Focal Height Above Water (m)	Nominal Range (NM)	Description ----- Height of Structure Above Ground Level (m)	Remarks ----- Audible Signals ----- AIS
		LAKE NIPISSING					
1441.1	*Sturgeon River light buoy A3*	*W. side of the channel.* *46 18 52.7* *079 57 30.6*	*Fl G 4s*	*.....*	*.....*	*Green, spar, marked "A3".*	*Seasonal (in place year round).*
1441.2	*Sturgeon River light buoy A4*	*46 18 54.1* *079 57 28.1*	*Fl R 4s*	*.....*	*.....*	*Red, spar, marked "A4".*	*Seasonal (in place year round).*
1441.3	*Sturgeon River light buoy A5*	*46 19 03.2* *079 57 50.7*	*Fl G 4s*	*.....*	*.....*	*Green, spar, marked "A5".*	*Seasonal (in place year round).*
1441.4	*Sturgeon River light buoy A6*	*46 19 04.3* *079 57 49.3*	*Fl R 4s*	*.....*	*.....*	*Red, spar, marked "A6".*	*Seasonal (in place year round).*

No. ----- Intl No.	Name ----- RACON	Location ----- Latitude N. Longitude W.	Light Characteristics	Focal Height Above Water (m)	Nominal Range (NM)	Description ----- Height of Structure Above Ground Level (m)	Remarks ----- Audible Signals ----- AIS
		RAINY LAKE					
1445	Tug Point	On SW. extremity of point, Cheery Island. 48 45 48.3 093 19 05.6	Fl W 4s	7.0	6	Cylindrical mast, red and white rectangular daymark with red triangle in centre.	Seasonal. Visible 314°-345°.
1446.25	*Crowe Island light buoy A18*	*W. of island.* *48 43 58.7* *093 18 19.4*	*Fl R 4s*	.....	.....	*Red, spar, marked "A18".*	*Seasonal (in place year round).*
1446.5	*Pot Island light buoy A15/1*	*Off Island.* *48 42 54.4* *093 18 43.7*	*Fl G 4s*	.....	.....	*Green, spar, marked "A15/1".*	*Seasonal (in place year round).*
1447	Turkey Island	SE. corner of island. 48 48 45.8 093 24 53.5	Fl W 4s	6.7	6	Cylindrical mast, red and white rectangular daymark with red triangle in centre.	Seasonal. Visible 239°-115°.
1448	*Woodchuck Island light buoy A28*	*E. of island.* *48 49 01.2* *093 19 04.8*	*Fl R 4s*	.....	.....	*Red, spar, marked "A28".*	*Seasonal (in place year round).*
1449	Gull Island	E. of Little Woodchuck Island. 48 49 43.9 093 19 28.1	Fl W 4s	7.6	6	Cylindrical mast, red and white rectangular daymark with green square in centre. 6.1	Seasonal.
1449.5	*Steamboat Shoal light buoy AT7*	*E. of shoal.* *48 54 11.8* *093 20 18.8*	*Fl G 4s*	.....	.....	*Green, spar, marked "AT7".*	*Seasonal (in place year round).*
1450	Capstan Reef	On reef, E. of Sand Point. 48 38 05.7 093 02 58.9	Fl W 4s	.....	6	Mast, white cylindrical daymark. 5.4	Seasonal.
1451	Bear Passage	On SE. point, S. entrance to passage. 48 41 22.9 092 59 55.8	Fl W 4s	8.5	6	Cylindrical mast, red and white rectangular daymark with red triangle in centre.	Seasonal. Visible 014°-032°.
1452	Redgut Bay	At entrance to bay. 48 43 32.8 093 00 03.5	Fl W 4s	6.4	6	Cylindrical mast, red and white rectangular daymark with green square in centre.	Seasonal.
1453	Kettle Point	Entrance to Seine Bay. 48 39 56.7 092 49 14.2	Fl W 4s	.....	6	Cylindrical mast, red and white rectangular daymark.	Seasonal. Visible 076°-233°.
1454	Parry Strait	On point W. of Strait. 48 47 29.8 092 52 12.5	Fl W 4s	6.7	6	Cylindrical mast, red and white rectangular daymark with green square in centre.	Seasonal. Visible 285°-115°.
1455	Pine Point	On point. 48 38 58.1 093 00 14.6	Fl W 4s	7.9	6	Cylindrical mast, red and white rectangular daymark with green square in centre.	Seasonal. Visible 310°-072°.

No. ----- Intl No.	Name ----- RACON	Location ----- Latitude N. Longitude W.	Light Characteristics	Focal Height Above Water (m)	Nominal Range (NM)	Description ----- Height of Structure Above Ground Level (m)	Remarks ----- Audible Signals ----- AIS
		RAINY LAKE					
1456	Swell Bay	NW. of Morton Island. 48 40 20.0 093 01 10.0	Fl W 4s	7.9	6	Cylindrical mast, red and white rectangular daymark with red triangle in centre.	Seasonal. Visible 360°-270°.
1457	Mackenzie Island	48 36 31.0 092 56 27.0	Fl W 4s	6.7	6	Cylindrical mast, red and white rectangular daymark with green square in centre.	Seasonal. Visible 290°-110°.
1458	Brûlé Island	E. entrance to Brûlé Narrows. 48 35 50.0 092 53 59.0	Fl W 4s	6.7	6	Cylindrical mast, red and white rectangular daymark with green square in centre.	Seasonal.
1459	Gull Rocks	On southerly rock. 48 33 50.0 092 46 35.4	Fl W 4s	7.6	6	Cylindrical mast, red and white rectangular daymark with green square in centre.	Seasonal.
1460	Oakpoint Island	N. point of island. 48 31 42.2 092 36 13.7	Fl W 4s	7.9	6	Cylindrical mast, red and white rectangular daymark with red triangle in centre.	Seasonal. Visible 090°-270°.
1461	Lichen Island	W. end of small island. 48 40 09.8 093 11 44.5	Fl W 4s	7.6	6	Cylindrical mast, red and white rectangular daymark with red triangle in centre.	Seasonal. Visible 340°-210°.
1461.5	Gash Point Reef	On island entrance to bay. 48 40 06.0 093 17 24.0	Fl R 4s	6.7	6	Cylindrical mast, red and white rectangular daymark with red triangle in centre.	Seasonal.
1462	Squall Point	E. of point. 48 39 30.0 093 18 32.0	Fl W 4s	5.5	6	Cylindrical mast, red and white rectangular daymark with red triangle in centre.	Seasonal.
1463	*Frog Creek light buoy AD10*	*At mouth of Frog Creek, Stanjikoming Bay.* *48 39 33.8* *093 23 17.2*	*Fl R 4s*	*.....*	*.....*	*Red, spar, marked "AD10".*	*Seasonal (in place year round).*
1465	Noden Causeway East	E. side of main span. 48 39 08.5 093 18 47.6	Fl R 4s	8.0	4	Cylindrical mast. 2.1	Seasonal. Visible 140°-180°.
1466	Noden Causeway West	W. side of main span. 48 39 08.5 093 18 49.1	Fl W 4s	8.0	6	Cylindrical mast. 2.1	Seasonal. Visible 000°-040°.
1467	Five Mile Dock	At outer end of wharf. 48 39 00.8 093 19 10.9	Fl W 4s	7.0	6	Cylindrical mast.	Seasonal.

No. ----- Intl No.	Name ----- RACON	Location ----- Latitude N. Longitude W.	Light Characteristics			Focal Height Above Water (m)	Nominal Range (NM)	Description ----- Height of Structure Above Ground Level (m)	Remarks ----- Audible Signals ----- AIS
		LAKE OF THE WOODS							
1470	Menzies Reef	On the reef. 49 44 59.5 094 32 46.2	Fl	W	4s	5.8	6	Cylindrical mast, red and white rectangular daymark with green square in centre. 3.6	Seasonal.
1471	Safety Bay	On reef, W. approach to Kenora. 49 45 34.7 094 31 24.2	Fl	R	4s	5.0	4	Mast, white cylindrical daymark with red top. 4.1	Seasonal.
1471.2	*Winkler Sprinkler light buoy WSP1*	*N. shore, Kenora Bay.* *49 46 10.0* *094 29 44.0*	*Fl*	*Y*	*4s*	.....	.....	*White-orange, spar, marked "WSP1".*	*Seasonal.*
1472	Devils Gap (Foot)	At N. end of Devils Gap. 49 44 34.9 094 29 24.8	Fl	G	4s	6.4	6	Cylindrical mast.	Seasonal.
1473	*Goat Island light buoy M4*	*49 44 48.0* *094 29 22.0*	*Fl*	*R*	*4s*	.....	.....	*Red, spar, marked "M4".*	*Seasonal.*
1474	Galt Island West	On island W. of island. 49 43 15.8 094 29 02.5	Fl	R	4s	8.8	6	Cylindrical mast, red and white rectangular daymark with red triangle in centre. 6.1	Seasonal.
1475	Gull Rock Reef	On reef. 49 43 47.9 094 32 21.4	Fl	W	4s	6.4	6	Cylindrical mast, red and white rectangular daymark with red triangle in centre. 4.6	Seasonal.
1476	Channel Island	On NW. point of island. 49 42 59.2 094 31 39.6	Fl	W	4s	6.1	6	Cylindrical mast, red and white rectangular daymark with red triangle in centre. 4.9	Seasonal. Visible 090°-180°.
1477	Keewatin Channel East Entrance	On reef. 49 42 49.3 094 29 28.0	Fl	W	4s	7.6	6	Cylindrical mast, red and white rectangular daymark with red triangle in centre. 6.3	Seasonal.
1478	Allans Narrows	At E. entrance to Narrows. 49 43 04.3 094 28 09.4	Fl	R	4s	7.3	4	Cylindrical mast, red and white rectangular daymark with red triangle in centre. 6.1	Seasonal.
1479	Rocky Narrows	E. of Nantons Island. 49 40 57.9 094 27 01.7	Fl	W	4s	8.2	6	Cylindrical mast, red and white rectangular daymark with red triangle in centre. 6.7	Seasonal.
1480	Heenan Point (Needle Point)	On S. tip of Pine Portage Bay. 49 41 16.1 094 22 32.8	Fl	W	4s	7.5	6	Cylindrical mast, red and white rectangular daymark with green square in centre.	Seasonal. Visible 270°-090°.
1481	*Wylies Reef light buoy W1*	*S. of Wolf Island.* *49 39 27.0* *094 32 23.0*	*Fl*	*G*	*4s*	.....	.....	*Green, spar, marked "W1".*	*Seasonal.* *(Winter spar.)*

No. ----- Intl No.	Name ----- RACON	Location ----- Latitude N. Longitude W.	Light Characteristics			Focal Height Above Water (m)	Nominal Range (NM)	Description ----- Height of Structure Above Ground Level (m)	Remarks ----- Audible Signals ----- AIS
		LAKE OF THE WOODS							
1481.5	*Lake of the Woods ODAS light buoy 45148*	*S. of Kenora.* *49 39 18.6* *094 30 43.8*	*Fl(5)*	*Y*	*20s*	*.....*	*.....*	*Yellow, ODAS, marked "45148".*	*Seasonal.* *(Winter spar.)*
1481.7	Howlett Reef	49 39 21.3 094 34 35.0	Fl	G	4s	.....	.....	Cylindrical mast, red and white rectangular daymark with green square in centre.	Private aid. Seasonal (in place year round).
1482	Ptarmigan Bay	On Island, SE. entrance to bay. 49 38 54.3 094 39 50.1	Fl	W	4s	5.5	6	Mast, green and white rectangular daymark.	Seasonal. Visible 084°-095°.
1483	Ash Rapids	49 37 16.6 094 46 29.9	Fl	W	4s	6.9	6	Cylindrical mast, red and white rectangular daymark.	Seasonal. Visible 180°-202°.
1483.3	Shoal Lake Narrows	W. entrance to narrows. 49 33 13.1 094 55 14.6	Fl	W	4s	7.6	6	Mast, green and white rectangular daymark.	Seasonal.
1483.5	Wahnisin	On small rock. 49 32 56.5 095 01 09.2	Fl	W	4s	6.7	6	Mast, green and white rectangular daymark.	Seasonal.
1483.7	Redsky	On reef in Shoal Lake on main channel. 49 34 28.5 095 00 55.7	Fl	W	4s	7.9	6	Cylindrical mast, red and white rectangular daymark.	Seasonal.
1484	*Allens Reef light buoy E22*	*49 38 17.1* *094 27 15.0*	*Fl*	*R*	*4s*	*.....*	*.....*	*Red, spar, marked "E22".*	*Seasonal.* *(Winter spar.)*
1485	Shore Island	Off SW. side of island. 49 32 16.0 094 22 06.9	Fl	W	4s	5.2	6	Mast, red and white rectangular daymark with red triangle in centre. 3.7	Seasonal.
1486	Pewabic Island	E. point of island. 49 30 20.1 094 17 16.8	Fl	W	4s	6.7	6	Cylindrical mast, red and white rectangular daymark with red triangle in centre.	Seasonal. Visible 250°-360°.
1487	Fire Island Narrows	At S. side of E. entrance to narrows. 49 24 55.9 094 08 37.1	Fl	W	4s	6.1	6	Cylindrical mast, red and white rectangular daymark with red triangle in centre. 4.9	Seasonal. Visible 275°-321°.
1488	Shammis Narrows	On westerly point of island. 49 36 44.0 094 34 03.5	Fl	W	4s	15.2	6	Cylindrical mast, red and white rectangular daymark with green square in centre.	Seasonal. Visible 205°-240°.
1489	Micrometer Island	On N. end of island, N. entrance to Crow Rock Channel. 49 36 27.9 094 36 49.9	Fl	W	4s	8.9	6	Cylindrical mast, red and white rectangular daymark.	Seasonal. Visible 043°-065°.

No. ----- Intl No.	Name ----- RACON	Location ----- Latitude N. Longitude W.	Light Characteristics	Focal Height Above Water (m)	Nominal Range (NM)	Description ----- Height of Structure Above Ground Level (m)	Remarks ----- Audible Signals ----- AIS
		LAKE OF THE WOODS					
1490	Crow Rock Channel	On eastern tip of small island, S. of S. entrance to channel. 49 35 42.3 094 37 03.0	Fl W 4s	6.1	6	Cylindrical mast, red and white rectangular daymark with red triangle in centre.	Seasonal. Visible 012°-030°.
1491	Big Narrows	On Davies Reef. 49 31 37.7 094 42 13.6	Fl W 4s	6.0	6	Cylindrical mast, red and white rectangular daymark with red triangle in centre. 3.9	Seasonal.
1492	Bishop Point	On island, W. tip of point. 49 29 31.3 094 46 34.8	Fl W 4s	7.6	6	Mast, green and white rectangular daymark. 6.4	Seasonal.
1493	Bishop Bay	On small island, N. of Royal Island. 49 28 05.0 094 45 48.8	Fl W 4s	9.1	6	Cylindrical mast, red and white rectangular daymark with red triangle in centre.	Seasonal.
1494.2	McCallum Point	Entrance to Deception Bay. 49 41 51.3 094 49 05.8	Fl G 4s	7.5	3	Mast, green and white rectangular daymark. 5.4	Seasonal.
1494.41	Frog Island	Clearwater Bay. 49 41 12.4 094 49 59.0	Fl W 4s	7.6	6	Mast, green and white rectangular daymark.	Seasonal.
1494.5	Mud Portage Channel	49 40 49.1 094 50 33.2	Fl R 4s	6.1	6	Cylindrical mast, red and white rectangular daymark.	Seasonal.
1495	French Portage Narrows	On point at N. entrance to narrows. 49 28 26.5 094 38 49.1	Fl W 4s	8.5	6	Cylindrical mast, red and white rectangular daymark.	Seasonal.
1496	Monkey Rocks Reef	On reef. 49 24 06.5 094 48 15.0	Fl W 4s	8.8	6	Cylindrical mast, red and white rectangular daymark with red triangle in centre.	Seasonal.
1496.3	Cochrane Island	SE. of island. 49 26 03.3 094 51 23.8	Fl G 4s	7.9	6	Cylindrical mast, red and white rectangular daymark with green square in centre. 6.1	Seasonal.
1496.5	Penasse Island	N. of island. 49 22 17.8 094 57 32.5	Fl W 4s	9.9	6	Cylindrical mast, white rectangular daymark with red upper portion. 6.6	Seasonal.
1497	Boucha Island	On small island. 49 17 41.3 094 49 12.5	Fl W 4s	11.6	6	Mast, white rectangular daymark with green upper portion. 6.4	Seasonal.
1497.3	Cyclone Island	On reef near channel. 49 19 36.6 094 51 18.7	Fl W 4s	6.7	6	Cylindrical mast, red and white rectangular daymark with green square in centre. 5.1	Seasonal.

No. ----- Intl No.	Name ----- RACON	Location ----- Latitude N. Longitude W.	Light Characteristics	Focal Height Above Water (m)	Nominal Range (NM)	Description ----- Height of Structure Above Ground Level (m)	Remarks ----- Audible Signals ----- AIS
		LAKE OF THE WOODS					
1498.5	Dagger Island	E. side of island. 49 18 49.5 094 40 41.4	Fl W 4s	12.2	6	Cylindrical mast, red and white rectangular daymark with red triangle in centre.	Seasonal.
1499	Ferris Island	Off Hooper Point, extreme W. point of Bigsby Island. 49 03 08.0 094 38 51.0	Fl W 4s	14.0	6	Cylindrical mast, red and white rectangular daymark with green square in centre. 6.4	Seasonal. Visible 000°-178°.
1500	Tomahawk Island	On island SE. of McCauley Bay. 49 01 28.0 094 30 33.0	Fl G 4s	9.8	6	Cylindrical mast, red and white rectangular daymark with green square in centre. 6.4	Seasonal.
1501	Dawson Narrows East Entrance	At NE. side of small island. 49 06 03.0 094 30 35.8	Fl W 4s	7.6	6	Cylindrical mast, red and white rectangular daymark with green square in centre.	Seasonal.
1505 *H0909*	Mink Portage	On reef. 49 12 34.0 094 19 38.8	Fl W 4s	7.6	6	Cylindrical mast, red and white rectangular daymark with red triangle in centre. 6.1	Seasonal.
1506 *H0909.1*	Obabikon Reef	On reef. 49 11 07.1 094 18 24.0	Fl R 4s	8.2	6	Cylindrical mast, red and white rectangular daymark with red triangle in centre.	Seasonal.
1507	Rabbit Point	S. of point. 49 10 20.6 094 18 17.9	Fl W 4s	7.6	6	Cylindrical mast, white rectangular daymark with red top. 6.1	Seasonal.
1507.5	Sunset Chain Channel	S. of channel. 49 10 14.0 094 21 22.0	Fl G 4s	.....	6	Cylindrical mast, red and white rectangular daymark with green square in centre. 4.9	Seasonal.
1508	Point Brûlé	On rock, NW. of point. 49 07 52.4 094 20 03.9	Fl W 4s	7.9	6	Mast, green and white rectangular daymark. 6.3	Seasonal.
1509	Pork Point	On N. tip of island NE. of point. 49 05 50.0 094 21 38.8	Fl W 4s	7.3	6	Cylindrical mast, red and white rectangular daymark with red triangle in centre. 6.1	Seasonal.
1510	Fish Narrows	On small island, E. entrance to narrows. 49 09 22.0 094 26 53.8	Fl W 4s	6.1	6	Cylindrical mast, red and white rectangular daymark with green square in centre.	Seasonal.
1512	Burton Island	On W. point of island. 48 56 59.0 094 37 00.0	Fl W 4s	9.2	6	Mast, green and white rectangular daymark. 6.4	Seasonal.
1513	*Bell Buoy Shoal light buoy M107*	*W. of shoal.* *48 55 34.0* *094 39 53.0*	*Fl G 4s*	.....	.....	*Green, spar, marked "M107".*	*Seasonal.* *(Winter spar.)*

No. ----- Intl No.	Name ----- RACON	Location ----- Latitude N. Longitude W.	Light Characteristics	Focal Height Above Water (m)	Nominal Range (NM)	Description ----- Height of Structure Above Ground Level (m)	Remarks ----- Audible Signals ----- AIS
		LAKE OF THE WOODS					
1514.7	*Buffalo Bay Marina light buoy MM*	*At marina entrance.* *49 02 29.0* *095 13 44.0*	*Mo(A) W 6s*	*.....*	*.....*	*Red-white, spar, marked "MM".*	*Seasonal (in place year round).*
1514.9	Birch Point	49 09 55.4 095 14 07.5	Fl W 4s	7.4	6	Mast, white cylindrical daymark with red top. 5.2	Seasonal.

No. ----- Intl No.	Name ----- RACON	Location ----- Latitude N. Longitude W.	Light Characteristics	Focal Height Above Water (m)	Nominal Range (NM)	Description ----- Height of Structure Above Ground Level (m)	Remarks ----- Audible Signals ----- AIS
PELICAN LAKE - ABRAM LAKE - MINNITAKI LAKE							
1520	*Creedon Creek light buoy*	*Middle of South East Bay.*	*Fl R 4s*	*.....*	*.....*	*Red, pillar.*	*Private aid. Seasonal.*

No. ----- Intl No.	Name ----- RACON	Location ----- Latitude N. Longitude W.	Light Characteristics			Focal Height Above Water (m)	Nominal Range (NM)	Description ----- Height of Structure Above Ground Level (m)	Remarks ----- Audible Signals ----- AIS
			LAC SEUL						
1534	Gull Island	On small island, NE. of High Island.	Fl	W	4s	7.6	5	White cylindrical mast, red and white rectangular daymark.	Private aid. Seasonal.
1535	Forestry Point	On small island, S. of point.	Fl	W	4s	9.1	5	White cylindrical mast, red and white rectangular daymark.	Private aid. Seasonal. Visible 270°-090°.
1536	Manitoba Point	On point.	Fl	W	4s	9.1	.....	White cylindrical mast, red and white rectangular daymark with red triangle in centre.	Private aid. Seasonal. Visible 095°-355°.
1537	Big Island	On SW. point of island.	Fl	W	4s	9.5	5	White cylindrical mast, red and white rectangular daymark with green square in centre.	Private aid. Seasonal. Visible 300°-165°.
1538	Shanty Narrows, (East End)	At E. end of narrows.	Fl	W	4s	7.9	5	White cylindrical mast, red and white rectangular daymark with green square in centre.	Private aid. Seasonal. Visible 245°-010°.
1539	Shanty Narrows, (West End)	At W. end of narrows.	Fl	W	4s	7.6	5	Cylindrical mast, red and white rectangular daymark with red triangle in centre.	Private aid. Seasonal. Visible 070°-195°.
1539.5	Steamboat Narrows	On W. shore of narrows.	Fl	W	4s	18.3	5	White cylindrical mast, red and white rectangular daymark.	Private aid. Seasonal. Visible 125°-205°.
1540	Sand's Island (Goose Island)	On island.	Fl	W	4s	7.6	.....	White cylindrical mast, red and white rectangular daymark with green square in centre.	Private aid. Seasonal. Visible 270°-213°.
1540.5	Gold Pines	NE. point of small island, E. of Gold Pines.	Fl	W	4s	10.7	5	White cylindrical mast, red and white rectangular daymark with red triangle in centre.	Private aid. Seasonal. Visible 245°-335°.

No. ----- Intl No.	Name ----- RACON	Location ----- Latitude N. Longitude W.	Light Characteristics			Focal Height Above Water (m)	Nominal Range (NM)	Description ----- Height of Structure Above Ground Level (m)	Remarks ----- Audible Signals ----- AIS
			RED LAKE						
1540.6	*Two Island Lake light buoy*	*Lake entrance.*	*Fl*	*G*	*4s*	*.....*	*.....*	*Green, pillar.*	*Private aid.* *Seasonal.*
1541	*Gull Rock Lake light buoy E13*		*Fl*	*G*	*4s*	*.....*	*.....*	*Green, pillar, marked "E13".*	*Private aid.* *Seasonal.*
1542	West Narrows	E. entrance to W. narrows.	Fl	W	4s	6.1	6	White cylindrical mast, red and white rectangular daymark with red triangle in centre.	Private aid. Seasonal. Visible 080°-260°.
1543	*Forestry Point light buoy*	*N. of point.*	*Fl*	*G*	*4s*	*.....*	*.....*	*Green, pillar.*	*Private aid.* *Seasonal.*
1543.5	*Hammel Narrows light buoy*		*Fl*	*R*	*4s*	*.....*	*.....*	*Red, pillar.*	*Private aid.* *Seasonal.*
1544	Middle Narrows	On small island, centre of narrows.	Fl	W	4s	6.1	6	White cylindrical mast, red and white rectangular daymark with red triangle in centre.	Private aid. Seasonal. Visible 080°-260°.
1545	Halfway Narrows	At E. entrance to Narrows.	Fl	W	4s	7.6	5	White cylindrical mast, red and white rectangular daymark with red triangle in centre.	Private aid. Seasonal.
1546	Wolf Narrows	At N. end of E. of entrance to narrows.	Fl	W	4s	7.5	6	White cylindrical mast, red and white rectangular daymark with red triangle in centre.	Private aid. Seasonal. Visible 205°-115°.
1546.3	Pipestone Narrows	At N. entrance.	Fl	W	4s	9.6	5	Cylindrical mast, red and white diamond daymark with red triangle in centre.	Private aid. Seasonal. Visible 072°-243°.
1547	Windy Point	At SW. tip, Windy Point.	VQ(6) + LFl	G	10s	9.1	6	White cylindrical mast, red and white rectangular daymark with red triangle in centre.	Private aid. Seasonal. Visible 320°-052°.
1548	McNeely Bay	W. side entrance of Campbell Narrows.	Fl	W	4s	6.1	6	White cylindrical mast, red and white rectangular daymark with green square in centre.	Private aid. Seasonal. Visible 135°-240°.
1548.3	Mackenzie Island	N. entrance to Bruce Channel.	Fl	W	4s	7.3	5	White cylindrical mast, red and white diamond daymark.	Private aid. Seasonal. Visible 009°-227°.
1549	Post Narrows	N. entrance to Old Post Narrows.	Fl	W	4s	5.5	5	White cylindrical mast, red and white rectangular daymark with red triangle in centre.	Private aid. Seasonal. Visible 090°-210°.
1550	Keg Lake	W. side of mouth Chukuni River on Keg Lake.	Fl	W	4s	6.7	6	White cylindrical mast, red and white rectangular daymark with green square in centre.	Private aid. Seasonal. Visible 127°-250°.
1552	*Howey Bay Reef light buoy*	*N. of reef.*	*Fl*	*R*	*4s*	*.....*	*.....*	*Red, pillar.*	*Private aid.* *Seasonal.*

No. ----- Intl No.	Name ----- RACON	Location ----- Latitude N. Longitude W.	Light Characteristics	Focal Height Above Water (m)	Nominal Range (NM)	Description ----- Height of Structure Above Ground Level (m)	Remarks ----- Audible Signals ----- AIS
			RED LAKE				
1553	Chukuni River	On E. point of island at mouth of river.	Fl W 4s	6.4	6	White cylindrical mast, red and white rectangular daymark with green square in centre.	Private aid. Seasonal. Visible 088°-250°.

No. ----- Intl No.	Name ----- RACON	Location ----- Latitude N. Longitude W.	Light Characteristics			Focal Height Above Water (m)	Nominal Range (NM)	Description ----- Height of Structure Above Ground Level (m)	Remarks ----- Audible Signals ----- AIS
			WABIGOON LAKE						
1554	Bruce Point	On point at NE. entrance to Larson Bay.	Fl	W	4s	6.7	6	White cylindrical mast, red and white rectangular daymark with red triangle in centre.	Private aid. Seasonal. Visible 260°-306°.
1555	Dryden Wharf	On the SE. corner of the Van Horne street wharf.	Fl	R	4s	4.3	4	White cylindrical mast.	Private aid. Seasonal.
1556	Devil's Island	On N. point of island.	Fl	W	4s	4.3	6	White cylindrical mast, red and white rectangular daymark with green square in centre.	Private aid. Seasonal. Visible 100°-265°.
1557	Rock Island	On island, S. of Wabigoon.	Fl	W	4s	5.5	6	White cylindrical mast, red and white rectangular daymark with red triangle in centre.	Private aid. Seasonal.

No. ----- Intl No.	Name ----- RACON	Location ----- Latitude N. Longitude W.	Light Characteristics	Focal Height Above Water (m)	Nominal Range (NM)	Description ----- Height of Structure Above Ground Level (m)	Remarks ----- Audible Signals ----- AIS
			DINORWIC LAKE				
1557.7	Indian Island	On NE. point of small island.	Fl W 4s	8.5	6	White cylindrical mast, red and white horizontally striped diamond daymark.	Private aid. Seasonal.
1558	Brown's Point	On small island E. of point.	Fl W 4s	9.1	6	White cylindrical mast, red and white horizontally striped diamond daymark.	Private aid. Seasonal.

No. ----- Intl No.	Name ----- RACON	Location ----- Latitude N. Longitude W.	Light Characteristics			Focal Height Above Water (m)	Nominal Range (NM)	Description ----- Height of Structure Above Ground Level (m)	Remarks ----- Audible Signals ----- AIS
		RED RIVER							
1558.8	*St. Andrews Lock Upper light buoy X53*	*SE. of canal entrance.* *50 04 48.1* *096 56 24.6*	*Q*	*G*	*1s*	*.....*	*.....*	*Green, can, marked "X53".*	*Seasonal.*
1558.84	St. Andrews (Lockport) front range light	N. entrance. 50 05 05.3 096 56 29.1	F	R	.....	16.9	2	Cylindrical mast, white daymark with orange vertical stripe. 6.6	Year round.
1558.85	St. Andrews (Lockport) rear range light	50 05 03.4 096 56 30.9 211°28' 67.1 m from front.	F	R	.....	24.8	2	Cylindrical mast, white daymark with orange vertical stripe. 8.7	Year round.
1559	*St. Andrews Lock light buoy X49*	*On centre line of range into lock.* *50 05 21.7* *096 56 14.4*	*Q*	*G*	*1s*	*.....*	*.....*	*Green, can, marked "X49".*	*Seasonal.*
1561.6	*Red River Forks light buoy X22*	*50 21 04.6* *096 50 23.8*	*Fl*	*R*	*4s*	*.....*	*.....*	*Red, spar, marked "X22".*	*Seasonal.*
1561.8	Red River Mouth (Main Channel)	S. end, Lake Winnipeg. 50 23 22.9 096 48 29.2	Fl	W	4s	17.2	5	Skeleton tower, white trapezoidal daymark with orange vertical stripe. 15.6	Seasonal. Obscured 072°-312°.
1561.9	*Red River Mouth light buoy X21*	*S. end, Lake Winnipeg.* *50 23 41.2* *096 48 29.0*	*Q*	*G*	*1s*	*.....*	*.....*	*Green, spar, marked "X21".*	*Seasonal.*

No. ----- Intl No.	Name ----- RACON	Location ----- Latitude N. Longitude W.	Light Characteristics	Focal Height Above Water (m)	Nominal Range (NM)	Description ----- Height of Structure Above Ground Level (m)	Remarks ----- Audible Signals ----- AIS
		LAKE WINNIPEG					
1563.1	*Red River Mouth light buoy X20*	*S. end of lake.* *50 23 41.5* *096 48 31.5*	*Fl R 4s*	*.....*	*.....*	*Red, spar, marked "X20".*	*Seasonal.*
1563.7	*Red River Mouth light buoy X6*	*S. end of lake.* *50 24 42.2* *096 48 15.9*	*Fl R 4s*	*.....*	*.....*	*Red, spar, marked "X6".*	*Seasonal.*
1563.8	*Red River Mouth light buoy X7*	*S. end of lake.* *50 24 42.1* *096 48 13.9*	*Fl G 4s*	*.....*	*.....*	*Green, spar, marked "X7".*	*Seasonal.*
1564	*Red River Mouth light buoy X*	*50 25 10.1* *096 48 07.6*	*Mo(A) W 6s*	*.....*	*.....*	*Red-white, spar, marked "X".*	*Seasonal.*
1565	Winnipeg Beach Breakwall	On outer end of breakwall. 50 30 21.1 096 57 48.4	Fl R 4s	10.3	5	Square skeleton tower, red and white rectangular daymark.	Seasonal.
1565.5	**Winnipeg Beach Inner front range light**	Boundary Creek entrance. 50 30 30.0 096 58 05.9	F R	5.6	**16**	Cylindrical mast, white daymark with orange vertical stripe. 3.3	Seasonal. Operates 24 h.
1565.6	**Winnipeg Beach Inner rear range light**	50 30 34.2 096 58 00.6 320°00' 144.8 m from front.	F R	8.9	**15**	Cylindrical mast, white daymark with orange vertical stripe. 6.4	Seasonal.
1566	Winnipeg Beach front range light	On shore. 50 30 22.0 096 58 03.0	F G	7.3	14	Cylindrical mast, white daymark with orange vertical stripe. 5.4	Seasonal.
1567	Winnipeg Beach rear range light	50 30 25.4 096 58 01.5 301°30' 89.0 m from front.	F W	10.4	14	Cylindrical mast, white daymark with orange vertical stripe. 7.7	Seasonal. Operates 24 h.
1567.8	*Willow Point light buoy D16*	*S. of Gimli.* *50 35 42.6* *096 55 57.3*	*Q R 1s*	*.....*	*.....*	*Red, spar, marked "D16".*	*Seasonal.*
1568	Willow Point	E. extremity of point. 50 35 52.1 096 56 29.2	Fl W 4s	9.0	5	Cylindrical mast, red and white rectangular daymark.	Seasonal.
1569	Gimli	On outer end of breakwater. 50 37 44.9 096 58 51.1	Fl R 4s	7.7	5	Square skeleton tower, red and white rectangular daymark.	Seasonal.
1570	Gimli Harbour	On outer end of breakwater. 50 37 45.5 096 58 54.7	Fl G 4s	2.7	.....	Cylindrical mast. 1.2	Private aid. Seasonal.

No. ----- Intl No.	Name ----- RACON	Location ----- Latitude N. Longitude W.	Light Characteristics			Focal Height Above Water (m)	Nominal Range (NM)	Description ----- Height of Structure Above Ground Level (m)	Remarks ----- Audible Signals ----- AIS
			LAKE WINNIPEG						
1570.5	*Lake Winnipeg South Basin cautionary light buoy North PRIV*	*Middle of S. basin, NE. of Gimli.* *50 44 32.4* *096 50 00.0*	*Fl*	*Y*	*4s*	*.....*	*.....*	*Yellow, spar, marked "DND".*	*Seasonal.*
1571.5	Silver Harbour (Arnes Breakwater)	On outer end of breakwater. 50 48 32.0 096 57 27.0	Fl	R	4s	7.3	5	Cylindrical mast, red and white rectangular daymark.	Seasonal.
1572	Hnausa	On outer end of wharf. 50 54 38.0 096 58 43.0	Fl	R	4s	6.1	.....	Cylindrical mast, red and white rectangular daymark.	Seasonal.
1573	Ironwood Point	On point. 50 39 41.6 096 36 10.3	Fl	W	4s	8.3	5	Cylindrical mast, red and white rectangular daymark.	Seasonal.
1573.3	*Lake Winnipeg South Basin cautionary light buoy South PRIV*	*Middle of S. basin, E. of Gimli.* *50 39 28.8* *096 43 53.4*	*Fl*	*Y*	*4s*	*.....*	*.....*	*Yellow, spar, marked "DND".*	*Seasonal.*
1573.5	Balsam Bay Breakwater	On outer end of breakwater. 50 28 23.6 096 35 01.3	Fl	G	4s	7.6	5	Mast, red and white rectangular daymark.	Seasonal.
1574	Victoria Beach	On outer end of wharf. 50 41 39.8 096 33 35.0	Fl	G	4s	7.0	6	Square skeleton tower, green and white rectangular daymark.	Seasonal.
1574.1	Elk Island	N. end of island. 50 46 50.0 096 31 40.0	Fl	W	4s	18.7	6	Cylindrical mast, red and white rectangular daymark. 5.1	Seasonal.
1574.11	Devil Island	E. side of Traverse Bay, off Birch Point. 50 43 50.0 096 25 05.0	Fl	W	4s	10.0	6	Cylindrical mast, red and white rectangular daymark. 5.2	Seasonal.
1574.5	*Winnipeg River light buoy T4*	*NW. of Robinson Rock.* *50 39 02.1* *096 22 34.0*	*Fl*	*R*	*4s*	*.....*	*.....*	*Red, spar, marked "T4".*	*Seasonal.*
1575	*Pearson Reef light buoy D12*	*SE. of reef.* *50 57 38.8* *096 41 48.1*	*Fl*	*R*	*4s*	*.....*	*.....*	*Red, spar, marked "D12".*	*Seasonal.*
1575.01	*Lake Winnipeg South Basin ODAS light buoy 45140*	*W. of Elk Island.*	*Fl(5)*	*Y*	*20s*	*.....*	*.....*	*Yellow, ODAS, marked "45140".*	*Seasonal.*
1575.5	*Hnausa Reef light buoy DD2*	*50 56 31.9* *096 46 31.7*	*Fl*	*R*	*4s*	*.....*	*.....*	*Red, spar, marked "DD2".*	*Seasonal.*
1576.5	Icelandic River Sector	Entrance to Icelandic River. 51 01 55.9 096 58 48.0	Q	R W G	1s	225.7	4	Square skeleton tower, red and white rectangular daymark.	Seasonal. Operates 24 h. **Q R** 1s 283.75°-284.25°; **F W** 284.25°-284.75°; **Q G** 1s 284.75°-285.25°.

No. ----- Intl No.	Name ----- RACON	Location ----- Latitude N. Longitude W.	Light Characteristics	Focal Height Above Water (m)	Nominal Range (NM)	Description ----- Height of Structure Above Ground Level (m)	Remarks ----- Audible Signals ----- AIS
		LAKE WINNIPEG					
1579.1	Hecla Island	S. end of island. 51 00 23.0 096 45 10.0	Fl W 4s	5.5	7	Cylindrical mast, red and white rectangular daymark.	Seasonal.
1579.5	*Observation Point light buoy DH1*	*NW. of point.* *51 04 58.7* *096 30 37.5*	*Fl G 4s*	.....	.....	*Green, spar, marked "DH1".*	*Seasonal.*
1580	Hecla Breakwater	Near outer end of breakwater. 51 07 59.9 096 39 47.2	Fl G 4s	7.4	5	Square skeleton tower, green and white daymark.	Seasonal.
1581	Red Rock Island	On island at mouth of Manigotagan River. 51 08 02.0 096 23 21.0	Fl W 4s	7.6	6	Cylindrical mast, red and white rectangular daymark.	Seasonal.
1582	Clements Point	Extreme W. end of point. 51 09 23.0 096 24 33.0	Fl W 4s	10.9	6	Cylindrical mast, red and white rectangular daymark. 6.6	Seasonal.
1582.5	*Black Island light buoy D9*	*Off SW. end of island.* *51 09 56.5* *096 36 17.4*	*Fl G 4s*	.....	.....	*Green, spar, marked "D9".*	*Seasonal.*
1583	Gull Harbour	NE. end of Hecla Island.	Fl W 5s	27.4	7	Red skeleton tower, white upper portion.	Seasonal. Flash 1 s; eclipse 4 s.
1583.1	Gull Harbour Wharf	On outer end of wharf.	Fl R 4s	7.0	8	Square skeleton tower, red and white rectangular daymark. 6.1	Seasonal.
1583.5	Deer Island	SW. end of island. 51 15 39.0 096 37 03.0	Fl W 4s	7.6	6	Cylindrical mast, red and white rectangular daymark. 6.9	Seasonal.
1584	Grindstone Point	51 20 45.0 096 36 17.9	Fl W 4s	15.2	7	Skeleton tower.	Seasonal.
1585	Loon Straits Entrance Channel front range light	On rock. 51 31 54.0 096 35 48.9	F W	4.6	6	Cylindrical mast, white daymark with orange vertical stripe. 4.6	Seasonal. Operates 24 h.
1586	**Loon Straits Entrance Channel rear range light**	51 31 55.0 096 35 41.9 075°00' 137.2 m from front.	F W	9.1	**17**	Cylindrical mast, white daymark with orange vertical stripe. 7.0	Seasonal.
1586.5	*Monkman Island light buoy D7*	*Off reef.* *51 34 05.6* *096 39 44.7*	*Fl G 4s*	.....	.....	*Green, spar, marked "D7".*	*Seasonal.*
1586.7	Calders Dock	On outer end of wharf. 51 34 22.0 096 43 54.9	Fl G 4s	6.4	6	Cylindrical mast, red and white rectangular daymark. 6.1	Seasonal. Operates 24 h.

No. ----- Intl No.	Name ----- RACON	Location ----- Latitude N. Longitude W.	Light Characteristics	Focal Height Above Water (m)	Nominal Range (NM)	Description ----- Height of Structure Above Ground Level (m)	Remarks ----- Audible Signals ----- AIS
		LAKE WINNIPEG					
1587	Bullhead	S. entrance to The Narrows. 51 36 14.0 096 43 39.1	Fl W 4s	7.6	7	Cylindrical mast, red and white rectangular daymark with red triangle in centre. 6.7	Seasonal.
1588	Pine Dock	On end of wharf. 51 38 24.0 096 48 09.1	Fl R 4s	10.7	6	Square skeleton tower, red and white rectangular daymark. 4.8	Seasonal. Operates 24 h.
1589.1	Matheson Island Landing North Breakwater Light	51 43 21.8 096 54 57.2	Fl G 4s	6.6	2	Mast.	Seasonal.
1589.2	Matheson Island Landing South Breakwater Light	51 43 20.5 096 54 57.7	Fl R 4s	6.6	2	Mast.	Seasonal.
1590	West Doghead Point	W. side of The Narrows. 51 44 18.0 096 50 13.1	Fl W 4s	8.5	.....	Cylindrical mast, red and white rectangular daymark. 6.1	Seasonal.
1591	Matheson Island	On breakwater. 51 44 29.1 096 55 13.2	Fl G 4s	7.5	5	Square skeleton tower, green and white daymark.	Seasonal.
1591.1	*Matheson Island Harbour light buoy D4*	*SW. side of harbour.* *51 44 30.0* *096 55 11.4*	*Q R 1s*	.....	.....	*Red, spar, marked "D4".*	*Seasonal.*
1592	Black Bear Island	On E. end of island. 51 46 53.8 096 53 00.3	Q R 1s	14.1	7	Square skeleton tower, red and white rectangular daymark with red triangle in the centre. 7.1	Seasonal.
1593	**Bloodvein River Entrance front range light**	At mouth of river. 51 47 21.5 096 43 37.9	F G	9.0	**15**	Square skeleton tower, white daymark with red vertical stripe.	Seasonal. Secondary light: Fl W 4s.
1593.2	Bloodvein River Entrance rear range light	51 00 00.0 096 00 00.0 109°27' 756.4 m from front.	F G	11.0	.....	Square skeleton tower, white daymark with red vertical stripe. 6.4	Seasonal.
1594	Fisher River	At entrance of river. 51 26 17.9 097 17 17.2	Fl W 4s	6.3	5	Square skeleton tower, red and white rectangular daymark.	Seasonal. Operates 24 h.
1594.1	*Fisher River light buoy DK3*	*At entrance of river.* *51 26 31.5* *097 16 51.4*	*Fl G 4s*	.....	.....	*Green, spar, marked "DK3".*	*Seasonal.*
1595	Rabbit Point	Harbour entrance. 51 51 33.2 096 52 27.5	Fl W 4s	9.8	5	Cylindrical mast, red and white rectangular daymark.	Seasonal.
1596	Little Tamarack Island	NE. corner of island. 51 51 42.0 097 02 40.2	Fl W 4s	9.1	6	Square skeleton tower, red and white rectangular daymark. 5.1	Seasonal.

No. ----- Intl No.	Name ----- RACON	Location ----- Latitude N. Longitude W.	Light Characteristics	Focal Height Above Water (m)	Nominal Range (NM)	Description ----- Height of Structure Above Ground Level (m)	Remarks ----- Audible Signals ----- AIS
		LAKE WINNIPEG					
1597	*Dowling Reef light buoy DM2*	*SE. from reef.* *51 59 42.0* *097 05 42.7*	*Fl R 4s*	.....	.....	*Red, spar, marked "DM2".*	*Seasonal.*
1597.01	*Lake Winnipeg Narrows ODAS light buoy 45145*	*Near Little Tamarack Island.*	*Fl(5) Y 20s*	.....	.....	*Yellow, ODAS, marked "45145".*	*Seasonal.*
1597.3	**Catfish Creek front range 1 light**	52 07 54.0 097 00 48.2	F W	8.6	**17**	Cylindrical mast, white daymark with orange vertical stripe.	Seasonal. Operates 24 h.
1597.4	**Catfish Creek rear range 1 light**	52 08 01.8 097 00 40.0 033°00' 285.0 m from front.	F W	13.3	**17**	Skeleton tower, white daymark with orange vertical stripe.	Seasonal. Operates 24 h.
1597.5	*Catfish Creek light buoy D1*	*52 05 29.5* *097 03 23.5*	*Fl G 4s*	.....	.....	*Green, spar, marked "D1".*	*Seasonal.*
1597.6	Catfish Creek front range 2 light	52 07 57.0 097 01 12.2	F G	6.0	.....	Cylindrical mast, white daymark with orange vertical stripe.	Seasonal. Operates 24 h.
1597.7	Catfish Creek rear range 2 light	52 07 59.6 097 01 12.4 356°00' 81.0 m from front.	F G	8.5	.....	Cylindrical mast, white daymark with orange vertical stripe.	Seasonal. Operates 24 h.
1597.8	Catfish Creek front range 3 light	52 07 56.0 097 01 03.2	F R	5.9	.....	Cylindrical mast, white daymark with orange vertical stripe. 5.0	Seasonal. Operates 24 h.
1597.9	**Catfish Creek rear range 3 light**	52 07 59.2 097 01 01.7 016°00' 103.0 m from front.	F R	7.1	**16**	Cylindrical mast, white daymark with orange vertical stripe.	Seasonal. Operates 24 h.
1598	*Crowduck Reef light buoy DM4*	*NE. of Stoney Point.* *52 01 52.8* *097 16 44.4*	*Fl R 4s*	.....	.....	*Red, spar, marked "DM4".*	*Seasonal.*
1598.2	**Willow Point front range light**	52 02 54.0 097 21 39.2	F W	10.6	**17**	Cylindrical mast, white daymark with orange vertical stripe.	Seasonal. Operates 24 h.
1598.3	**Willow Point rear range light**	52 02 54.7 097 21 42.6 288°00' 68.4 m from front.	F W	16.5	**17**	Skeleton tower, white daymark with orange vertical stripe.	Seasonal. Operates 24 h. Secondary light: Fl W 4s.
1598.5	McBeth Point front range light	W. shore. 52 07 36.0 097 29 55.2	F W	7.6	14	Cylindrical mast, white daymark with orange vertical stripe. 5.1	Seasonal.

No. ----- Intl No.	Name ----- RACON	Location ----- Latitude N. Longitude W.	Light Characteristics			Focal Height Above Water (m)	Nominal Range (NM)	Description ----- Height of Structure Above Ground Level (m)	Remarks ----- Audible Signals ----- AIS
		LAKE WINNIPEG							
1598.6	McBeth Point rear range light	52 07 38.3 097 30 00.5 305°00' 121.9 m from front.	F	W	.....	11.6	14	Square skeleton tower, white daymark with orange vertical stripe. 9.7	Seasonal.
1599	McBeth Point	On N. end of point. 52 07 54.0 097 29 25.2	Fl	W	4s	11.6	5	Square skeleton tower, red and white rectangular daymark.	Seasonal.
1599.5	*Pigeon Point light buoy C59*	*Off reef.* *52 15 29.0* *097 10 55.1*	*Fl*	*G*	*4s*	.....	.....	*Green, spar, marked "C59".*	*Seasonal.*
1600	Cox Reef	On the reef, E. of Berens Island.	Fl	W	4s	15.2	7	Skeleton tower, white daymark facing S. and red and white daymark facing E.	Seasonal.
1601	Pelican Island	N. end of island. 52 20 13.0 097 25 19.2	Fl	W	4s	.....	6	Cylindrical mast, red and white rectangular daymark.	Seasonal.
1602	Berens Island	NE. extremity of island.	Fl	W	4s	14.0	7	Skeleton tower. 13.3	Seasonal.
1603	Barrel Rock	On rock at mouth of Berens River.	Q	W	1s	7.0	6	Cylindrical mast, white daymark with orange vertical stripe.	Seasonal.
1603.5	*Berens River Entrance light buoy CK*	*Off Kemp Rock.* *52 23 00.6* *097 06 59.4*	*Mo(A)*	*W*	*6s*	.....	.....	*Red-white, spar, marked "CK".*	*Seasonal.*
1604	Berens River South Side front range light	On shoal W. of Sheep Island.	F	W	.....	4.6	14	Cylindrical mast, white daymark with orange vertical stripe. 5.2	Seasonal.
1605	Berens River South Side rear range light	127°00' 3940.0 m from front.	F	W	.....	15.4	.....	Skeleton tower, white daymark with orange vertical stripe. 14.3	Seasonal.
1606	Berens River North Side front range light	On small island, N. of Sigurdsson Island.	F	G	.....	5.5	.....	Cylindrical mast, white daymark with orange vertical stripe. 5.2	Seasonal.
1607	Berens River North Side rear range light	109°00' 1585.0 m from front.	F	G	.....	9.4	.....	Cylindrical mast, white daymark with orange vertical stripe. 7.9	Seasonal.
1608	George Island	On E. extremity of island.	Fl	W	5s	20.1	9	Red rectangular skeleton tower. 15.5	Seasonal. Flash 1 s; eclipse 4 s. Visible from all points of marine approach, except in the line of islands and shoals extending NW. from George Island.
1609	George Island front range light	SE. side of George Island.	F	W	.....	7.3	.....	Cylindrical mast, white daymark with orange vertical stripe.	Seasonal.

No. ----- Intl No.	Name ----- RACON	Location ----- Latitude N. Longitude W.	Light Characteristics	Focal Height Above Water (m)	Nominal Range (NM)	Description ----- Height of Structure Above Ground Level (m)	Remarks ----- Audible Signals ----- AIS
		LAKE WINNIPEG					
1610	George Island rear range light	357°00' 36.6 m from front.	F W	7.6	.....	Cylindrical mast, white daymark, orange vertical stripe.	Seasonal.
1611	Poplar Point Reef	On reef, E. side of the lake. 53 00 07.8 097 39 02.3	Fl W 4s	7.4	.....	Square skeleton tower, red and white rectangular daymark.	Seasonal. Operates 24 h. Radar reflector.
1611.2	**Poplar River front range light**		F W	7.5	**17**	Cylindrical mast, white daymark with orange vertical stripe. 6.0	Seasonal. Secondary light: Q G 1s.
1611.3	**Poplar River rear range light**	105°30' 5510.0 m from front.	F W	9.2	**17**	Cylindrical mast, red and white rectangular daymark.	Seasonal.
1611.5	*Poplar River Entrance light buoy CJ3*	*53 02 22.1* *097 32 27.7*	*Fl G 4s*	.....	.....	*Green, spar, marked "CJ3".*	*Seasonal.*
1612	Little Sandy Island	On centre of NW. island of Sandy Islands.	Fl W 4s	27.1	7	Skeleton tower.	Seasonal.
1613	Long Point	At end of point.	Fl W 4s	17.1	7	Skeleton tower, red and white rectangular daymark.	Seasonal.
1613.5	*Sturgeon Skin Shoal light buoy CS3*	*N. of Long Point.* *53 08 36.0* *098 50 00.1*	*Fl G 4s*	.....	.....	*Green, spar, marked "CS3".*	*Seasonal.*
1615	Scots Point	NW. side of the lake.	Fl W 4s	17.1	7	Square skeleton tower, red and white rectangular daymark.	Seasonal.
1616.5	Eating Point	On point.	Fl W 4s	8.5	.....	Cylindrical mast, red and white rectangular daymark.	Seasonal.
1617	Horse Island Harbour	On S. end of breakwater.	Fl W 4s	6.9	6	White cylindrical mast, red and white rectangular daymark.	Seasonal.
1617.2	Horse Island North End	N. end of island.	Fl W 4s	7.9	.....	Cylindrical mast, red and white rectangular daymark.	Seasonal.
1619.01	*Lake Winnipeg North ODAS light buoy 45144*	*N. of Long Point.*	*Fl(5) Y 20s*	.....	.....	*Yellow, ODAS, marked "45144".*	*Seasonal.*
1619.3	Spider Islands		Fl W 4s	7.4	.....	Cylindrical mast, red and white rectangular daymark.	Seasonal.
1619.7	**Purvis Island front range light**	Nelson River entrance. 53 42 21.8 097 51 22.0	F G	9.9	**15**	Cylindrical mast, white daymark with orange vertical stripe. 5.1	Seasonal.
1619.8	**Purvis Island rear range light**	53 42 26.2 097 51 18.4 026°00' 150.0 m from front.	F G	12.4	**15**	Cylindrical mast, white daymark with orange vertical stripe. 6.4	Seasonal.

No. ----- Intl No.	Name ----- RACON	Location ----- Latitude N. Longitude W.	Light Characteristics	Focal Height Above Water (m)	Nominal Range (NM)	Description ----- Height of Structure Above Ground Level (m)	Remarks ----- Audible Signals ----- AIS
		LAKE WINNIPEG					
1620	Warren Landing Lower front range light	On SW. end of Purvis Island, head of Nelson River. 53 42 01.5 097 50 58.0	F W	13.0	14	White square tower with black vertical stripe.	Seasonal.
1621	Warren Landing Lower rear range light	53 42 22.5 097 50 34.5 033°30' 780.0 m from front.	F W	17.0	.....	Square skeleton tower, white daymark with red vertical stripe. 13.8	Seasonal.
1621.5	Warren Landing Wharf	S. end of wharf. 53 41 50.0 097 52 09.0	Fl R 4s	8.8	6	Cylindrical mast.	Seasonal.
1622	Warren Landing Upper front range light	W. side of entrance to Nelson River. 53 41 40.0 097 52 12.0	F W	9.0	.....	White square tower with orange vertical stripe. 5.9	Seasonal.
1623	Warren Landing Upper rear range light	53 41 47.7 097 52 11.2 003°30' 240.0 m from front.	F W	15.0	.....	Square skeleton tower, white daymark with orange vertical stripe. 14.0	Seasonal.
1623.5	*Warren Landing light buoy C35*	*Warren Landing entrance.* *53 37 010.0* *097 56 17.4*	*Fl G 4s*	*.....*	*.....*	*Green, spar, marked "C35".*	*Seasonal.*
1624.4	*Playgreen Lake light buoy P9*	*Jack River entrance.* *53 53 32.8* *097 58 42.8*	*Fl G 4s*	*.....*	*.....*	*Green, spar, marked "P9".*	*Seasonal (in place year round).*
1624.5	*Playgreen Lake light buoy P11*	*NW. of Birch Island,.* *53 53 12.3* *097 58 47.9*	*Q G 1s*	*.....*	*.....*	*Green, spar, marked "P11".*	*Seasonal.*
1624.7	*Playgreen Lake light buoy P16*	*SW. of Birch Islands.* *53 52 09.8* *097 58 57.9*	*Fl R 4s*	*.....*	*.....*	*Red, spar, marked "P16".*	*Seasonal (in place year round).*
1625	Big Mossy Point	On Two Mile Channel, NW. of Big Mossy Point. 53 45 09.6 098 04 28.0	Fl W 4s	26.0	7	Square skeleton tower, red and white rectangular daymark.	Seasonal.

No. ----- Intl No.	Name ----- RACON	Location ----- Latitude N. Longitude W.	Light Characteristics	Focal Height Above Water (m)	Nominal Range (NM)	Description ----- Height of Structure Above Ground Level (m)	Remarks ----- Audible Signals ----- AIS
		LAKE WINNIPEGOSIS					
1625.5	*Weasel Island Reef light buoy K4*	*SE. of island.* *51 40 40.0* *099 42 41.0*	*Fl R 4s*	.....	.....	*Red, spar, marked "K4".*	*Seasonal.*
1626	*Mapes Reef light buoy KD3*	*N. of Mapes Reef.* *51 40 31.0* *099 52 43.0*	*Fl G 4s*	.....	.....	*Green, spar, marked "KD3".*	*Seasonal.*
1627	**Winnipegosis Outer front range light**	On E. side of mouth of Mossy River. 51 39 08.0 099 54 34.8	F W	.....	7.0	**17**	Cylindrical mast, white daymark with red vertical stripe.	Seasonal.
1628	Winnipegosis Outer rear range light	51 38 53.2 099 54 42.8 198°35' 482.0 m from front.	F W	.....	10.6	.....	Cylindrical mast, white daymark with red vertical stripe.	Seasonal.
1629	**Winnipegosis front range light**	On W. side of Mossy River mouth. 51 39 11.0 099 55 11.0	F R	.....	9.0	**16**	Cylindrical mast, white daymark with orange vertical stripe.	Seasonal. Secondary light: Fl R 4s.
1630	Winnipegosis rear range light	51 39 08.4 099 55 18.1 239°45' 158.5 m from front.	F R	.....	15.0	.....	Cylindrical mast, white daymark with orange vertical stripe.	Seasonal.
1630.3	Bachelors Island	NE. corner of island. 51 45 02.0 099 54 07.0	Fl W 4s		7.8	6	Cylindrical mast, red and white rectangular daymark.	Seasonal.
1631	Robinson Bay	On N. end of bay. 51 53 10.0 099 53 36.0	Fl W 4s		6.9	6	Cylindrical mast, red and white rectangular daymark.	Seasonal.
1635	Devils Island	E. point of island. 52 02 30.0 099 56 10.0	Fl W 4s		11.0	5	Cylindrical mast, red and white rectangular daymark.	Seasonal.
1635.1	*Gensisky Rock light buoy K8*	*Entrance of Duck Bay.* *52 11 44.4* *100 07 12.6*	*Fl R 4s*	.....	.....	*Red, spar, marked "K8".*	*Seasonal.*
1635.2	*Duck Bay Point light buoy K9*	*Entrance of Duck Bay.* *52 11 22.8* *100 08 04.6*	*Fl G 4s*	.....	.....	*Green, spar, marked "K9".*	*Seasonal.*
1635.5	*Five Mile Reef light buoy KA2*	*SE. of Duck Bay.* *52 07 30.0* *100 04 00.0*	*Fl R 4s*	.....	.....	*Red, spar, marked "KA2".*	*Seasonal.*
1635.8	*Barrel Reef light buoy KC2*	*NE. of Duck Bay.* *52 13 18.0* *100 04 40.0*	*Fl R 4s*	.....	.....	*Red, spar, marked "KC2".*	*Seasonal.*
1635.92	*Wade Point Reef light buoy KE2*	*S. of Birch Island.* *52 15 55.8* *099 54 24.9*	*Fl R 4s*	.....	.....	*Red, spar, marked "KE2".*	*Seasonal.*

No. ----- Intl No.	Name ----- RACON	Location ----- Latitude N. Longitude W.	Light Characteristics			Focal Height Above Water (m)	Nominal Range (NM)	Description ----- Height of Structure Above Ground Level (m)	Remarks ----- Audible Signals ----- AIS
			LAKE WINNIPEGOSIS						
1636	*Half Moon Island light buoy K11*	*SW. of island.* *52 23 10.0* *100 01 49.0*	*Fl*	*G*	*4s*	*.....*	*.....*	*Green, spar, marked "K11".*	*Seasonal.*
1637	*Papoose Channel light buoy K21*	*W. of Cygnus Island.* *52 24 14.0* *100 01 06.0*	*Fl*	*G*	*4s*	*.....*	*.....*	*Green, spar, marked "K21".*	*Seasonal.*
1637.5	*Papoose Channel light buoy K24*	*S. of Dog Point.* *52 24 43.0* *100 01 16.0*	*Fl*	*R*	*4s*	*.....*	*.....*	*Red, spar, marked "K24".*	*Seasonal.*
1638.2	*Papoose Channel light buoy K25*	*W. of Dog Point.* *52 25 09.0* *100 01 06.0*	*Fl*	*G*	*4s*	*.....*	*.....*	*Green, spar, marked "K25".*	*Seasonal.*
1638.3	*Papoose Channel light buoy K29*	*NE. of Dog Point.* *52 26 12.0* *100 00 42.0*	*Fl*	*G*	*4s*	*.....*	*.....*	*Green, spar, marked "K29".*	*Seasonal.*
1639.5	*Papoose Channel light buoy K35*	*W. of Morris Island.* *52 27 31.0* *099 59 48.0*	*Fl*	*G*	*4s*	*.....*	*.....*	*Green, spar, marked "K35".*	*Seasonal.*
1639.9	*Papoose Channel light buoy K43*	*E. of Base Line Point.* *52 29 22.9* *099 58 34.0*	*Fl*	*G*	*4s*	*.....*	*.....*	*Green, spar, marked "K43".*	*Seasonal.*
1640.1	**Maggie Island**	S. extremity of island.	F	W	.....	5.5	**17**	Cylindrical mast, white daymark with orange vertical stripe. 4.9	Seasonal.
1642	Gobbler Island	On island, N. entrance to Papoose Channel.	Fl	W	4s	8.5	.....	Cylindrical mast, red and white rectangular daymark.	Seasonal.
1643.1	*Cormorant Island light buoy JA10*	*Near SW tip of Cormorant Island.* *52 51 04.0* *099 57 36.0*	*Fl*	*R*	*4s*	*.....*	*.....*	*Red, spar, marked "JA10".*	*Seasonal.*
1644.4	Dawson Bay Harbour front range light	At Whitefish Point.	F	W	.....	7.6	.....	Cylindrical mast, white daymark with orange vertical stripe.	Seasonal.
1644.5	Dawson Bay Harbour rear range light	302°00' 222.5 m from front.	F	W	.....	14.3	.....	Cylindrical mast, white daymark with orange vertical stripe.	Seasonal.

A	NO.
Abercrombie Island West light buoy H23	364.6
Abino Bay East light buoy	552.1
Abino Bay front range light	552.4
Abino Bay rear range light	552.5
Abino Bay South light buoy	552.3
Abino Bay West light buoy	552.2
Adolphus Reach	440
Ajax Groyne SE light	505.51
Ajax Groyne SW light	505.52
Ajax ODAS light buoy 45159	505.5
Allans Narrows	1478
Allens Reef light buoy E22	1484
Alves Point	925
Amherstburg Light D65 front range light	663
Amherstburg Light D65 rear range light	664
Anchor Shoal light buoy JVB	369.5
Anderson Shoal light buoy Q57	471
Angus Island	1130
Ann Long Bank light buoy E11	979
Aquatic Channel East Entrance Port Light	519.565
Aquatic Channel East Entrance Starboard Light	519.56
Ardilaun Island	896
Ariel Rock light buoy P12	911
Arnprior Island	1304
Arthur Orr Rock light buoy P13	912
Ash Rapids	1483
Astounder Island	365.3
Asylum Point	874
Aubrey Island	370
Aylmer Island light buoy	1299.2
Aylmer Island light buoy K9	1298
Aylmer Marina West	1299.5

B	NO.
Bachelors Island	1630.3
Badgeley Island	987
Baie de la Pentecôte Entrance light buoy HP9	1284.32
Baker Shoal light buoy M2/2	1397.1
Bala Bay	1390
Bald Rock	1322
Balsam Bay Breakwater	1573.5
Bar Point front range light	648
Bar Point Pier D33	642
Bar Point rear range light	649
Barrel Point	903
Barrel Reef light buoy KC2	1635.8
Barrel Rock	1603
Barriefield light buoy S7	401.6
Bateau Channel 2	394.4
Bateau Channel 3	394.5
Bateau Channel light buoy J17	394.2
Bateau Channel light buoy J28	394.75
Bath Point light buoy KN8	434.5
Battle Island	1117
Batture Island	1034
Battures du Corbeau light buoy H87	1244.8
Battures Green light buoy H435	1295.1
Battures Way light buoy H424	1293.9
Bay Point light buoy A66	766
Bayfield Dyke	1066
Bayfield East End (V-AIS)	1066.1
Bayfield front range light	775.5
Bayfield Island Sector	384
Bayfield rear range light	775.6
Bayfield Shoal light buoy H43	397
Bayfield West End (V-AIS)	1066.3
Bayfield Wharf	776
Beacon Island	1428
Beacon Island	1352
Bear Passage	1451
Bear Point	1321
Beauharnois Anchorage Area light buoy CN	73

B	NO.
Beauharnois lower lock	32.1
Beaurivage Island	369
Beaurivage Island light buoy J15	368.5
Beauty Island	936
Beaverton Harbour	1360
Bell Buoy Shoal light buoy M107	1513
Belle Island	1330
Belle River Pier	711
Belleville	470
Belleville Harbour light buoy Q54	469
Bellevue Marine Breakwater	1065.9
Bellevue Marine light buoy QC1	1065.8
Bells Island East light buoy S15	401.4
Bells Island light buoy S9	401.5
Bells Rock	1402
Bennet Bank light buoy M3	858
Berens Island	1602
Berens River Entrance light buoy CK	1603.5
Berens River North Side front range light	1606
Berens River North Side rear range light	1607
Berens River South Side front range light	1604
Berens River South Side rear range light	1605
Bifurcation light buoy GAT	1296.45
Bifurcation light buoy KET	1295.6
Big Bay Point	1369
Big Island	1537
Big Island (Baycrest Marina)	465.3
Big Mossy Point	1625
Big Narrows	1491
Bigwin Island South light buoy A19	1414
Bigwin Island West	1416
Birch Point	1514.9
Birch Point light buoy QV18	1065.5
Bishop Bay	1493
Bishop Point	1492
Bissett Bay Point	1317
Black Ant Island light buoy H34	371.6
Black Bear Island	1592
Black Forest Island light buoy N10	1406
Black Forest Shoal	1405
Black Island light buoy D9	1582.5
Blackbird Point	1362.5
Blind River light buoy UP9	1031
Bloodletter Island light buoy H26	365.4
Bloodvein River Entrance front range light	1593
Bloodvein River Entrance rear range light	1593.2
Blueberry Island light buoy D9	1433
Bluff Bar light buoy EA11	578
Bluff Point light buoy KM4	436
Bluffers Park	507
Borer Bank light buoy P26	919
Boucha Island	1497
Boulevard Club East Entrance Light	519.58
Boulevard Club West Entrance Light	519.585
Bowens Creek	752
Boyd Island	1020
Brighton 3	486
Brignall Narrows	945
Britannia Shoal	1419
Britannia Yacht Club	1296.7
Britannia Yacht Club front range light	1296.5
Britannia Yacht Club rear range light	1296.6
Britt Turning light buoy H19	956
Brockville Breakwater	321
Bronte	530
Bronte Outer	529
Bronte West	530.5
Brother Islands	430
Brother Islands West	430.2
Brown's Point	1558
Bruce Mines Wharf	1051
Bruce Point	1554
Brush Point light buoy P19	1079.6
Brébeuf Island Sector	864

B	NO.
Brûlé Island	1458
Buck Island	361.2
Buffalo Bay Marina light buoy MM	1514.7
Bullhead	1587
Bullhead Bay light buoy KC2	1046
Burlington Breakwater North	537.6
Burlington Breakwater South	537.4
Burlington Canal North Pier Inner	534
Burlington Canal North Pier Outer	533
Burlington Canal South Pier Outer	535
Burloak Caution Buoy	531.5
Burnt Island	1121
Burnt Island Bank light buoy J13	985
Burton Bank light buoy H13	955
Burton Bank South light buoy H12	955.2
Burton Island	1512
Bustard Rocks	966
Busty Shoal light buoy P35	926.7
Butternut Island front range light	126
Butternut Island rear range light	127
Byng Inlet front range light	957
Byng Inlet light buoy HH2	953
Byng Inlet rear range light	958

C	NO.
Cabot Head	826
Calders Dock	1586.7
Caldwell Island	1333
Callander Bay light buoy J15	1423.15
Callander Entrance fairway light buoy JC	1422
Cambria Bank light buoy K33	1059
Camelot Island light buoy H30	365.5
Cameron Island Lower front range light	130
Cameron Island Lower rear range light	131
Cameron Island Upper front range light	136
Cameron Island Upper rear range light	137
Campbell Rock light buoy J12	983
Canada Shell Wharf	531
Canadian Canal, Upper Entrance front range light	1070
Canadian Canal, Upper Entrance rear range light	1071
Canal de Beauharnois light buoy C21	54
Canal de Beauharnois Upper Entrance front range light	75
Canal de Beauharnois Upper Entrance rear range light	76
Canal de Soulanges Upper Entrance	83
Candlemas Shoal light buoy M13	863
Candlemas Shoal light buoy M14	862.1
Canoe Club East Entrance Light	519.57
Canoe Club West Entrance Light	519.575
Cape Croker	828
Cape Hurd	799
Cape Robert	1026
Cape Smith	984
Capstan Reef	1450
Caribou Island	1096
Carillon Lock	1256
Carillon Lock	1255
Carling Rock light buoy P30	921
Caroline Rocks light buoy EE6	989.3
Carruthers Point Sector	412
Carrying Place Swing Bridge	1346.3
Cartwright Point	1012
Cash Flow Rock	980.2
Casino de Hull Information light buoy	1296.42
Casino de Hull Information light buoy	1296.48
Casino de Hull Information light buoy	1296.41
Casino de Hull Information light buoy	1296.4
Cassaday Point light buoy EA2/2	553.6
Cassidy Shoal	394.7
Castor Island	946
Catalaque Shoal light buoy Q11	449

C	NO.
Cataraqui Bay Inside Breakwater	411.5
Cataraqui Bay South Breakwater	411
Catfish Creek front range 1 light	1597.3
Catfish Creek front range 2 light	1597.6
Catfish Creek front range 3 light	1597.8
Catfish Creek light buoy D1	1597.5
Catfish Creek rear range 1 light	1597.4
Catfish Creek rear range 2 light	1597.7
Catfish Creek rear range 3 light	1597.9
Cedar Creek	617
Cedar Creek East	616.8
Cedar Island	401
Cedar Point light buoy P22	1079.7
Cedar Springs Water Intake light buoy	596
Centre Island Bank light buoy J16	988
Champlain Point	1171
Channel Island	1476
Channel Island light buoy U11	356
Chantry Island	788
Chenal Ecarté front range light	746
Chenal Ecarté rear range light	747
Chenal Ecarté Shoal light buoy A36	745
Chiefs Island light buoy SC5	1373.3
Chimney Island	354
Chippawa	551
Christian Island	857.5
Chrysler Marina Entrance	240.5
Chukuni River	1553
Cinderwood Island	1384
Clapperton Island	1015
Clarence Island light buoy H373	1289.9
Clark Island light D70	146
Clark Islands front range light	959
Clark Islands rear range light	960
Clarkson	527.5
Clarkson Refinery Dock front range light	526
Clarkson Refinery Dock rear range light	527
Clear Lake	1350
Clements Point	1582
Club Island	361.5
Cobourg East Pierhead	493
Cobourg Harbour “T” Pier	496.5
Cobourg West Pierhead	494
Cochrane Island	1496.3
Cochrane Narrows	1339
Cockburn Island Breakwater	1037
Colchester East	621.5
Colchester Reef	620
Cold Bath Shoal light buoy H39	394
Cole Shoal light buoy 150A	338.3
Collingwood Harbour light buoy TN21	852
Collingwood light buoy TN12	849
Collingwood Sector	853
Collins Bay - Public Dock	429.7
Colpoys Bay	829
Comb Point	1032
Confederation Marina	405.8
Cook's Bay Shoal light buoy SS16	1364
Cook’s Bay light buoy SS19	1368
Coppermine Point	1087
Cormorant Island light buoy JA10	1643.1
Cornwall Island front range light	164
Cornwall Island light buoy DCB	157
Cornwall Island rear range light	165
Cornwall Marina	163.2
Cottage Point light buoy C376	1353
Couchiching Point light buoy SC15	1373
Cove Island	805
Cox Reef	1600
Coyle Point light buoy Q28	1063.5
Coyle Point North light buoy Q30	1063.6
Cranberry Island	1396
Creak Island Shoal	989
Creedon Creek light buoy	1520

C	NO.
Creg Quay	112.2
Creg Quay Marina Information light buoy	108.3
Crichton Island	1120
Crossover (Brockville) front range light	339.3
Crossover (Brockville) rear range light	339.4
Crow Rock Channel	1490
Crowduck Reef light buoy DM4	1598
Crowe Island light buoy A18	1446.25
Cyclone Island	1497.3

D	NO.
Dagger Island	1498.5
Danis Point Anchorage light buoy DX	150.8
Davidson	1305.5
Davieaux Island	1098
Dawson Bay Harbour front range light	1644.4
Dawson Bay Harbour rear range light	1644.5
Dawson Narrows East Entrance	1501
Dawson Point North	397.1
De Rottenburg Island light buoy 145A	332
De Watteville Island front range light	333
De Watteville Island rear range light	334
Decelles Island front range light	1029
Decelles Island rear range light	1029.5
Deep River Harbour	1313
Deep River Islet	1311
Deer Island	1583.5
Deerhorn Rock	1319
Deschênes light buoy K4	1297.5
Deschênes Rapids Information light buoy 2	1297.3
Deschênes Rapids Information light buoy 4	1297.2
Deschênes Rapids Information light buoy 5	1297.1
Desjardinsville	1307
Detroit - Windsor Truck Ferry Terminals North	688.2
Detroit - Windsor Truck Ferry Terminals South	688.1
Detroit River Pier D30	640
Deux Rivières	1320
Devil Island	1574.11
Devil Island light buoy TA6	800.5
Devil's Island	1556
Devils Gap (Foot)	1472
Devils Island	1635
Dickerson Island Anchorage Area light buoy DK	150
Dickerson Island Anchorage Area South light buoy DM	150.5
Dixie Sector Light	1201.5
Doran Shoal front range light	242.5
Doran Shoal rear range light	242.6
Dorval Course front range light	14.2
Dorval Course rear range light	14.3
Dorval light buoy AD7	1209.3
Dowling Reef light buoy DM2	1597
Drummond Island front range light	297
Drummond Island rear range light	298
Dryden Wharf	1555
Duck Bay Point light buoy K9	1635.2
Duck Island Shoal light buoy U20	360
Duck Rock	359
Duncan City Rock light buoy EE5	989.4

E	NO.
East Entrance	566.5
East Entrance light buoy Q22	457
East Headland North light	509.25
Eating Point	1616.5
Elk Island	1574.1
Elsinore Island light buoy N16	1404.8
Emeric Point light buoy K10	420
Etobicoke Yacht Club light	519.7
Everens Point light buoy Q16	1059.8

F	NO.
False Ducks	427
False Ducks Bank light buoy K12	427.3
Farquhar Island Lighthouse	1424.5
Farr Rock light buoy P7	907
Ferguson Point light buoy KA1	398
Ferris Island	1499
Fiddlers Elbow	362.5
Fifty Mile Point	537.9
Fifty Mile Point West Breakwater	537.88
Fighting Island Anchorage Area light buoy DQ	686
Fighting Island North	684.3
Fighting Island North Anchorage	688
Fighting Island North light buoy D104	684.5
Fire Island Narrows	1487
Fish Narrows	1510
Fisher River	1594
Fisher River light buoy DK3	1594.1
Five Mile Dock	1467
Five Mile Narrows	937
Five Mile Reef light buoy KA2	1635.5
Flat Point light buoy MM4	883
Flat Rock	973
Flowerpot Island	819
Foresters Island light buoy Q13	451
Foresters Island light buoy Q17	452
Forestry Point	1535
Forestry Point light buoy	1543
Fort Malden front range light	667
Fort Malden rear range light	668
Fort William	1309
Frank Point	1433.3
Freds Rock	1392
French Portage Narrows	1495
French River Inner	968
Frenchman's Bay Entrance East	506
Frenchman's Bay Entrance West	506.5
Friday Rock	1336
Frog Creek light buoy AD10	1463
Frog Island	1494.41

G	NO.
Galna Point	940
Galt Island West	1474
Gamebridge (Canal Entrance)	1359
Gamebridge Canal Entrance East Breakwater	1359.4
Gamebridge Canal Entrance West Breakwater	1359.2
Gananoque Approach light buoy J5/3	366.2
Gananoque Floating Breakwater	366.5
Gananoque Harbour	367
Gananoque Narrows East	364.9
Gananoque Narrows West	365.2
Garden Island light buoy KA2	398.1
Gargantua	1091
Gash Point Reef	1461.5
Generating Station Entrance front range light	566.37
Generating Station Entrance rear range light	566.38
Gensisky Rock light buoy K8	1635.1
George Island	1608
George Island front range light	1609
George Island rear range light	1610
Georgian Bay ODAS light buoy 45137	952.5
Gereaux Island	954
Giants Tomb	859
Gibbons Point front range light	997
Gibbons Point rear range light	998
Gibbons Point Turning light buoy J31	1000
Gibraltar Point light buoy TE18	511
Gimli	1569
Gimli Harbour	1570
Glenora Ferry Dock light	441.2
Glenora light buoy Q3	443
Goat Island front range light	1001

G	NO.
Goat Island light buoy M4	1473
Goat Island rear range light	1002
Gobbler Island	1642
Goderich Main	777
Goderich North Breakwater	778
Goderich North Pier front range light	780
Goderich North Pier rear range light	781
Goderich South Breakwater	779
Goffatt Island light buoy STA	1369.8
Gold Pines	1540.5
Goose Island	358
Goose Island light buoy KA6	399.1
Goose Neck Shoal front range light	247.5
Goose Neck Shoal rear range light	247.6
Gooseberry Island	1018
Gore Bay	1023
Gore Bay light buoy JE2	1022
Goulais Bay	1083
Grand Bend	774
Grand Bend Starboard Entrance	773
Grand Calumet	1305.2
Grants Point light buoy H258	1270.5
Grants Point light buoy H259	1271
Grape Island light buoy ST	1369.4
Great Duck Island	812
Green Point light buoy Q34	1063.8
Grenadier Island	361
Grenville light buoy H245	1266
Grenville light buoy H247	1268
Griffith Island	832
Grimsby Breakwater	538
Grimsby Small Arms Range Cautionary light buoy WT	538.3
Grimsby Small Arms Range Cautionary light buoy WY	538.2
Grindstone Point	1584
Grondine Rock	965
Gros Cap	1169
Gros Cap Reefs	1081
Grubb Reef light buoy E8	608
Gull Harbour	1583
Gull Harbour Wharf	1583.1
Gull Island	972.5
Gull Island	1449
Gull Island	1534
Gull Rock	1334
Gull Rock	1380
Gull Rock	1401
Gull Rock	1427
Gull Rock Lake light buoy E13	1541
Gull Rock Reef	1475
Gull Rocks	1415
Gull Rocks	1459

H	NO.
Hackett Reach front range light	656
Hackett Reach rear range light	657
Haffie Shoal	355
Half Moon Island light buoy K11	1636
Halfmoon Island	822
Halfway Narrows	1545
Hall Rock Shoal light buoy P16	913
Hamilton Harbour Centennial Dock Northwest	537.782
Hamilton Harbour light buoy	537.5
Hamilton Harbour light buoy 1	537.2
Hamilton Harbour Pier 10 West	537.797
Hamilton Harbour Pier 22 Middle North light buoy	537.722
Hamilton Harbour Pier 22 South light buoy	537.724
Hamilton Harbour Pier 23	537.71
Hamilton Harbour Pier 25	537.7
Hamilton Harbour Pier 27	537.73
Hammel Narrows light buoy	1543.5
Hanna Point light buoy A20	1395.3
Hardwood Islands	1438

H	NO.
Hare Island light buoy A2	1132
Harts Landing light buoy A46	752.5
Haskell Shoal light buoy 173	353
Hawkesbury Wharf light buoy HK3	1264.6
Hawkesbury Wharf light buoy HK4	1264.7
Hawkins Island	1106
Hay Point front range light	1059.6
Hay Point rear range light	1059.7
Hay Rock	1437
Hecla Breakwater	1580
Hecla Island	1579.1
Heenan Point (Needle Point)	1480
Heywood Island	990
Hibou light buoy T9	834
High Island	1386
Hilton Beach	1052
HMCS York East Entrance Light	519.525
HMCS York East Entrance Port Light	519.53
HMCS York West Entrance Port Light	519.54
HMCS York West Entrance Starboard Light	519.535
Hnausa	1572
Hnausa Reef light buoy DD2	1575.5
Hooper Island Shoal light buoy P24	916
Hope Island	857
Horse Island Harbour	1617
Horse Island North End	1617.2
Horseshoe Island	1345
Howdenvale	795.5
Howe Island	393
Howe Island Ferry	394.6
Howey Bay Reef light buoy	1552
Howlett Reef	1481.7
Humber Park	519.6
Humber River Entrance Light	518.59
Hursley Island	1092

I	NO.
Icelandic River Sector	1576.5
Ile Parisienne	1082
Indian Island	1557.7
Inkster Rock light buoy JS5	806.5
Inner Harbour Information light buoy EKO-15	517.15
Inner Harbour light buoy EKO-1	517.01
Inner Harbour light buoy EKO-2	517.02
Inner Harbour light buoy EKO-3	517.03
Inner Harbour light buoy EKO-4	517.04
Inner Harbour light buoy EKO-5	517.05
Inner Harbour light buoy EKO-6	517.06
Inner Harbour light buoy EKO-7	517.07
Inner Harbour light buoy EKO-8	517.08
Inner Harbour light buoy EKO-9	517.09
Inner Harbour light buoy EKO-10	517.1
Inner Harbour light buoy EKO-11	517.11
Inner Harbour light buoy EKO-12	517.12
Inner Harbour light buoy EKO-13	517.13
Inner Harbour light buoy EKO-14	517.14
Inner Harbour light buoy S2	401.7
Inner Harbour light buoy T13	519.5
Inner Harbour light buoy TF2	518.8
Innes Island light buoy J74	1021
Ironwood Point	1573
Iroquois Approach front range light	280.4
Iroquois Approach rear range light	280.5
Iroquois Lock Direction	274.4
Irvine Point front range light	380
Irvine Point rear range light	381
Island Airport East End Middle Light	518.67
Island Airport East End North Light	518.65
Island Airport East End South Light	518.68
Island Airport West End North Light	515.8
Island Airport West End South Light	515.9
Île Allen	1301.3

I	NO.
Île Chrétien front range light	104
Île Chrétien rear range light	105
Île Fer à Cheval light buoy H361	1288.7
Île Ronde light buoy A29	20
Île Ronde light buoy A30	20.5
Île Saint-Bernard light buoy A9	11
Île Saint-Bernard light buoy A10	12
Île Saint-Bernard light buoy A13	13
Île Saint-Bernard light buoy A17	15
Île Saint-Bernard light buoy A18	16
Île Saint-Bernard light buoy A20	18
Île Saint-Bernard light buoy A21	17
Île Saint-Bernard West Cardinal light buoy LACHINA	14
Île Saint-Nicolas light buoy A8	10
Île Saint-Régis Anchorage Area Southeast light buoy DN	154.3
Île Saint-Régis Anchorage Area Southwest light buoy DQ	154.5
Île Ste-Rosalie light buoy H311	1283.1
Île Tékakwitha	4
Îles de la Paix light buoy A35	23.5
Îles de la Paix light buoy A39	25
Îles de la Paix light buoy A45	27
Îles de la Paix light buoy A51	29
Îles Thurso light buoy H356	1288.5

J	NO.
Jackfish Bay	1110
Jackman Rock light buoy E1	975
Jacksons Point	1362.7
Jackstraw Shoal	366
Jackstraw Shoal light buoy J5	365.8
James Foote Patch light buoy J66	1010
Jannacks Narrows	1391
Jarvis Rock	1160
Jenkins Point	932
Jergens Island	948
Jimmy Warren Shoal light buoy STC	1371.4
Jones Island front range light	917
Jones Island rear range light	918
Jordan Harbour	538.5
Joseph River Shoal	1400
Juniper Island light buoy JE17	371

K	NO.
Kagawong	1019
Kahnawake Dyke	5
Kahnawake front range light	16.1
Kahnawake rear range light	16.2
Kaministiquia River	1145
Kaministiquia River Entrance	1144
Kaministiquia River Entrance Inner	1144.3
Kaministiquia River Entrance light buoy D3	1143.3
Kaministiquia River Entrance South	1144.4
Kaministiquia River Terminal Entrance light buoy D5	1144.1
Keewatin Channel East Entrance	1477
Keewaydin Rocks	1394
Keg Lake	1550
Keith Shoal light buoy Q1	441
Kemp Narrows	1389
Kessel Point	750
Kettle Point	1453
Kettle Point Reef light buoy V4	771
Keystone Rock	1434
Keystone Rock light buoy H21	958.4
Killarney East	974
Killarney Northwest	978
Killarney Quarries Entrance front range light	981
Killarney Quarries Entrance rear range light	982
Killarney West Entrance	976

K	NO.
Killbear Point	923
Kincardine	784
Kincardine North Pier	782.75
Kincardine Sector Light	783
Kincardine South Pier East	782.5
Kincardine South Pier West	782.25
Kindersley Island	899
Kingston Ferry Terminal	403.4
Kingston Harbour Breakwater	405.5
Kingston Public Wharf	407.5
Kingston Yacht Club Centre East	406.2
Kingston Yacht Club Centre West	406.3
Kingston Yacht Club East	406.1
Kingston Yacht Club West	406.4
Kingsville Entrance front range light	613
Kingsville Entrance rear range light	614
Kingsville Ferry Wharf	615.5
Kingsville West Pier	616
Koshkawong Point	1041

L	NO.
La Goelette light buoy HD98	1234.6
La Grande Presqu'île East Light buoy	1284.31
La Vase River	1421
La Vase River Entrance	1420.8
Lac Saint-François North Breakwater D2	85
Lac Saint-François North Cautionary	85.5
Lac Saint-François South Cautionary	84.5
Lac Saint-François, South Breakwater D1	84
Lac Saint-Louis light buoy A24	19.5
Lac Saint-Louis light buoy A25	19
Lachine B light buoy	1203
Lachine light buoy AC22	1196.2
Lachine light buoy AC24	1196.3
Lachine light buoy AC32	1197.2
Lachine light buoy AC37	1197.5
Lake Huron Cut light buoy 2	770
Lake Nipissing ODAS light buoy 45152	1432.5
Lake of the Woods ODAS light buoy 45148	1481.5
Lake Ontario Grimsby ODAS light buoy 45139	528.5
Lake Ontario light buoy MP24	489.1
Lake Ontario light buoy MP25	489.2
Lake Simcoe ODAS light buoy 45151	1371.1
Lake St. Clair ODAS light buoy 45147	711.6
Lake Winnipeg Narrows ODAS light buoy 45145	1597.01
Lake Winnipeg North ODAS light buoy 45144	1619.01
Lake Winnipeg South Basin cautionary light buoy North PRIV	1570.5
Lake Winnipeg South Basin cautionary light buoy South PRIV	1573.3
Lake Winnipeg South Basin ODAS light buoy 45140	1575.01
Lakefront Promenade	519.8
Lakeview Park Island East light buoy K9	1395.6
Lakeview Park Island light buoy K15	1395.5
Lakeview Park Marina	707.4
Lamb Island	1126
Lancaster Bar D41	116
Lancaster Light D50 front range light	123
Lancaster Light D50 rear range light	124
Leamington Breakwater	611
Leamington Breakwater Harbour Entrance	612.5
Leamington Breakwater West	610.6
Leamington Harbour	612
Leamington Harbour Main Entrance	612.8
Lefroy Harbour	1368.2
Lichen Island	1461
Lighthouse Island	1378
Lighthouse Point	815
Lighthouse Shoal	1404
Limekiln Crossing front range light	672
Limekiln Crossing rear range light	673
Lindsay Island light buoy	368.2

L	NO.
Lion's Head Harbour	825
Lion’s Head Harbour light buoy TV2	825.2
Litchfield	1305.4
Little Current Swing Bridge	1003
Little Detroit	1013
Little Flatland Island	1168
Little River Breakwater	707.2
Little River Entrance	707.3
Little Sandy Island	1612
Little Tamarack Island	1596
Livingstone Channel Upper Entrance	677
Lockerbie Rock light buoy TN11	846
Logie Rock light buoy VC2	785
Lone Rock West Cardinal light buoy MCS	934
Lonely Island	971
Lonely Island Reef West Cardinal light buoy J	1426.5
Lonely Island, West	972
Long Point	579
Long Point	1613
Long Point Inner Bay EC10	576
Long Point light buoy J24	999
Long Point Park	576.1
Long Shoal East light buoy SS9	1368.7
Long Shoal West light buoy SS11	1368.6
Loon Straits Entrance Channel front range light	1585
Loon Straits Entrance Channel rear range light	1586
Lower Lake Huron ODAS light buoy 45149	772.5
Lower Narrows light buoy K42/2	1308.5
Lucas Island	804
Lyal Island	796
Lyndoch Island	363

M	NO.
Macdonald-Cartier Bridge	1296.46
Macdonald-Cartier Bridge	1296.47
Mackenzie Island	1457
Mackenzie Island	1548.3
Mackey Point	1315
Magazine Point light buoy J44	1005
Maggie Island	1640.1
Main Duck Island	424
Main Duck Island (Schoolhouse Bay) front range light	424.1
Main Duck Island (Schoolhouse Bay) rear range light	424.2
Main Duck Island light buoy M9	425
Main Harbour Channel light buoy T4	509.4
Main Harbour Channel light buoy T5	509.45
Maitland River	778.5
Mamainse Harbour	1088
Manitoba Point	1536
Manitowaning	991
Mapes Reef light buoy KD3	1626
Maple Island	1084
Mara Shoal light buoy STD	1371.6
Mariatown Approach front range light	263.4
Mariatown Approach rear range light	263.5
Mariatown front range light	259.2
Mariatown rear range light	259.3
Marina Quay West Port Light	518.15
Marina Quay West Starboard Light	518.2
Marine Unit East Light	518.3
Marine Unit West Light	518.25
Marsh Lake Point	1314
Martin Island Approach light buoy XE2	720
Martin Island Direction light	719
Martin Island light buoy XE6	720.3
Mary Rocks	887
Marysville Wharf	399.3
Maskinonge (Jersey) River light buoy SA1	1365.5
Massasauga Point light buoy Q53	468
Matheson Island	1591
Matheson Island Harbour light buoy D4	1591.1
Matheson Island Landing North Breakwater Light	1589.1

M	NO.
Matheson Island Landing South Breakwater Light	1589.2
Maybury Highway 10	734
Maynards Shoal light buoy STB	1371.2
McBeth Point	1599
McBeth Point front range light	1598.5
McBeth Point rear range light	1598.6
McCallum Point	1494.2
McClelland Rock light buoy P28	920.2
McCoy Island 141	324
McCracken Landing	1346.8
McGaw Point light buoy JS8	806.7
McGibbons Point D80 Direction	153
McGregor Point front range light	989.5
McGregor Point rear range light	989.6
McKay Island	1050
McKellar Island	1165
McKerrel Rock light buoy P37	927
McLaren Island East	938
McNeely Bay	1548
McQuestin Point	1312
Meaford Breakwater	840
Meaford Firing Range Cautionary light buoy TMA	839.1
Meaford Firing Range Cautionary light buoy TMC	839.11
Meaford Firing Range Cautionary light buoy TME	839.12
Meaford Firing Range Cautionary light buoy TMG	839.13
Meaford Harbour	841
Meldrum Bay breakwater	1035.1
Melocheville front range light	32.3
Melocheville rear range light	32.4
Melville Shoal Southwest light buoy K9	417
Menzies Reef	1470
Meredith Rock	1017
Michipicoten Harbour	1093
Michipicoten Harbour front range light	1094
Michipicoten Harbour rear range light	1095
Michipicoten Island	1097
Michipicoten Island West End	1101
Michipicoten River Entrance	1092.5
Micrometer Island	1489
Middle Bank light buoy JD14	1015.5
Middle Ground light buoy A54	757
Middle Ground light buoy P19	914
Middle Narrows	1544
Middle Reefs light buoy EU4	552
Middle Sister Island	623
Midland Bay Shoal light buoy M20	870
Millhaven East	432
Millhaven Ferry Dock light	432.5
Mills Island	1027
Mimico Lighthouse	519.595
Mink Point	1159
Mink Portage	1505
Minnicognashene Island front range light	897
Minnicognashene Island rear range light	898
Minnie Blakely Shoal light buoy Q52	467
Mission Basin light buoy AD1	1138.6
Mission Basin light buoy AD2	1138.7
Mission Basin light buoy AD3	1138.8
Mission Channel Approach light buoy AA4	1135
Mission Channel Entrance	1136
Mission Channel front range light	1139
Mission Channel light buoy A8	1137
Mission Channel rear range light	1140
Mission River Entrance Breakwater	1138
Mission River Entrance Inner light buoy A14	1138.5
Mississagi Island	1033
Mississagi Strait	813
Mitchell Bay Direction Light	717
Mitchell Bay light buoy XM11	718
Mohawk Island light buoy EA4	561
Monk Point	1037.4
Monkey Rocks Reef	1496
Monkman Island light buoy D7	1586.5
Montreal Point	1089

M	NO.
Monyca Island	1403
Mooretown	756
Morrison Marina	834.6
Mud Portage Channel	1494.5
Munuscong Channel light buoy Q36	1063.9
Muskoka River Entrance light buoy EE1	1382
Myers Island light buoy H18	363.4
Myles Shoal light buoy K1	407

N	NO.
Nadie Island	1372
Nanticoke Breakwater	567
Nanticoke Channel Entrance front range light	566
Nanticoke Channel Entrance rear range light	566.01
Nanticoke Shoal light buoy EA8	568.5
Narrow Island	1009
Narrows Island Narrows	1343
Narrows Shoal	472
Narrows Shoal East light buoy Q59	471.8
Narrows Shoal light buoy Q61	473
Needles Eye Island 146	330
New Bank light buoy TN2	844
Newcastle Entrance	500.8
Newman Island	1426
Newton Islands	900
Niagara River front range light	549
Niagara River rear range light	550
Nicholsons Point	431
Nine Mile Island	1381
Nine Mile Point	419
Nipigon Strait front range light	1124
Nipigon Strait rear range light	1125
Noden Causeway East	1465
Noden Causeway West	1466
Norris Whitney Bridge North	470.1
Norris Whitney Bridge Northwest	470.13
Norris Whitney Bridge South	470.12
Norris Whitney Bridge Southwest	470.14
North Bay	1420
North Channel ODAS light buoy 45154	1025.7
North Harbour Island Reef light buoy E13	619
North Keppel Wharf	831
North McNair Shoal light buoy 136	319
North Point	814
North Port Shoal light buoy Q43	463

O	NO.
O'Connor Narrows	1331
O'Donnell Point	902.5
Oakpoint Island	1460
Oakville	528
Obabikon Reef	1506
Observation Point light buoy DH1	1579.5
Ogden Point	492.4
Old Dumping Ground Shoal light buoy P2	1141
Oliphant front range light	794
Oliphant rear range light	795
Ombabika Island	1166
Onderdonk Point light buoy QT16	475
One Tree Island	1394.5
One Tree Island	1398
Ontario Place Marina East Light	519.55
Ontario Place Marina West Light	519.555
Opechee Island	947
Oshawa front range light	502.5
Oshawa Harbour light buoy MV3	501.3
Oshawa Harbour light buoy MV4	501.2
Oshawa Harbour light buoy MV5	501.4
Oshawa Harbour light buoy MV6	501.6
Oshawa Harbour, Southeast Pier Light	501.5

O	NO.
Oshawa rear range light	502.6
Oshawa West Breakwater	502
Otonabee River (East entrance)	1347.5
Otter Island	1102
Otter Islands	818
Outer Harbour East Headland	509.1
Outer Harbour light buoy T7	509.6
Outer Harbour North Light	509.32
Outer Harbour South Light	509.31
Owen Sound front range light	836
Owen Sound Harbour light buoy T12	835
Owen Sound Marina	835.5
Owen Sound Pier	838
Owen Sound rear range light	837

P	NO.
Papineauville Wharf light buoy HP30	1284.34
Papoose Channel light buoy K21	1637
Papoose Channel light buoy K24	1637.5
Papoose Channel light buoy K25	1638.2
Papoose Channel light buoy K29	1638.3
Papoose Channel light buoy K35	1639.5
Papoose Channel light buoy K43	1639.9
Parry Sound Approach light buoy P2	905
Parry Sound front range light	930
Parry Sound Harbour control light buoy	929
Parry Sound rear range light	931
Parry Strait	1454
Pavis Island	950
Pearson Reef light buoy D12	1575
Peche Island Channel light buoy DP2	706.9
Peche Island East light buoy DP7	707.5
Pefferlaw River	1362
Pelee Island West Wharf	606
Pelee Passage	602
Pelee Passage East light buoy E6	597.4
Pelee Passage Middle Ground light buoy E9	601
Pelee Passage Traffic fairway light buoy P	607
Pelee Passage Turning light buoy E10	609
Pelican Island	1601
Pembroke	1306.7
Penasse Island	1496.5
Penetang Harbour front range light	875
Penetang Harbour rear range light	876
Penitentiary Shoal light buoy K3	409
Perrique Island light buoy KE2	1039
Petawawa	1306.5
Peter Rock South Cardinal light buoy MN	497.5
Pewabic Island	1486
Picnic Island	1008
Picnic Island light buoy J56	1007
Picton Harbour light buoy QP13	448.6
Picton Inner light buoy QP8	448
Picton light buoy QP9	448.5
Picton Outer light buoy QP5	447
Pie Island	1158
Pier Light 68	237
Pier X32/2	721
Pier X35	723
Pier X38	724
Pier X39	725
Pier X43	727
Pier X44	728
Pier X47	729
Pier X48	730
Pig Point	438
Pigeon Island	421
Pigeon Point light buoy C59	1599.5
Pike Creek Entrance	710.2
Pike Creek light	710.1
Pine Dock	1588
Pine Point	1455

P	NO.
Pine Tree Harbour front range light	798.5
Pine Tree Harbour rear range light	798.6
Pinery Point light buoy M12	862
Pinetree Point front range light	961
Pinetree Point rear range light	962
Pipestone Narrows	1546.3
Playgreen Lake light buoy P9	1624.4
Playgreen Lake light buoy P11	1624.5
Playgreen Lake light buoy P16	1624.7
Plummer Bank light buoy K8	1053
Point Abino light buoy EA2	553.2
Point Brûlé	1508
Point Clark	782
Point Edward front range light	768
Point Edward rear range light	769
Point Frederick Shoal light buoy KH2	405.6
Point Ideal Shoal light buoy C2	1418
Point Iroquois light buoy P38	1080.5
Point Louise light buoy P20	1079.5
Point Pelee light buoy EP2	600
Point Petre	490
Point Porphyry	1128
Pointe au Baril front range light	942
Pointe au Baril rear range light	943
Pointe au Foin Downstream front range light	94
Pointe au Foin Downstream rear range light	94.1
Pointe au Foin Upstream front range light	94.2
Pointe au Foin Upstream rear range light	94.3
Pointe aux Moutons light buoy H12	1230
Pointe aux Moutons light buoy H15	1230.5
Pointe aux Pins	590
Pointe aux Pins Bay light buoy P12	1076.6
Pointe aux Pins Bay light buoy P14	1076.7
Pointe aux Pins front range light	1077
Pointe aux Pins Main	1079
Pointe aux Pins rear range light	1078
Pointe Beaudette front range light	99
Pointe Beaudette rear range light	99.1
Pointe Bell light buoy A1	5.2
Pointe Bell light buoy A2	5.3
Pointe Cadieux light buoy CAD	1233.3
Pointe Cadieux light buoy H33	1242.55
Pointe Calumet light buoy HD73	1236.4
Pointe de Brucy	1225
Pointe des Chênes light buoy P34	1078.5
Pointe du Moulin light buoy A38	24
Pointe du Moulin light buoy A40	26
Pointe Dupuis front range light	111
Pointe Dupuis rear range light	112
Pointe Fortier	30.5
Pointe Fortier light buoy BEAA	31
Pointe Fortier light buoy BEAB	32
Pointe Johnson	8.2
Pointe Johnson light buoy A3	6
Pointe Johnson light buoy A4	7
Pointe Johnson light buoy A7	9
Pointe Thibaudeau light buoy BEAC	31.5
Pointe à Penny light buoy A33	22
Pointe à Penny light buoy A34	23
Pointe à Péladeau light buoy A52	30
Pointe-aux-Anglais light buoy H92	1245.5
Pointe-Claire Wharf front range light	1213
Pointe-Claire Wharf rear range light	1214
Pointe-du-Moulin light buoy A46	28
Pont Alexandra	1296.49
Pont Alexandra	1296.491
Pont Le Gardeur	1226.97
Pont Le Gardeur	1226.96
Pont Le Gardeur	1226.98
Pont Le Gardeur	1226.99
Pont Long-Sault	1263
Pont Long-Sault	1263.5
Pont Samuel-de-Champlain downstream	0.05
Pont Samuel-de-Champlain upstream	0.06

P	NO.
Pooles Resort light buoy U13	357
Poplar Island	952
Poplar Point Reef	1611
Poplar River Entrance light buoy CJ3	1611.5
Poplar River front range light	1611.2
Poplar River rear range light	1611.3
Pork Point	1509
Port Alma Wharf light	593.5
Port Bruce	585
Port Burwell East Pier	583
Port Burwell Outer West Breakwater	580
Port Colborne East Breakwater	551.71
Port Colborne front range light	551.59
Port Colborne Inner	551.68
Port Colborne light buoy E3	551.73
Port Colborne Outer	551.72
Port Colborne rear range light	551.61
Port Colborne West Breakwater	557
Port Colborne – ODAS light buoy 45142	554.4
Port Colborne, upbound steering Light and Weather Station	551.69
Port Credit East Breakwater	521
Port Credit East Breakwater Extension	523
Port Credit Inner Channel	525.5
Port Credit Inner Harbour	525
Port Credit light buoy MB2	525.8
Port Dalhousie	539
Port Dalhousie Marina	540.5
Port Dalhousie West Pier	539.5
Port Darlington	501
Port de Valleyfield light buoy C37	66
Port Dover East Pier	570
Port Dover light buoy ED2	569
Port Dover Marina	569.5
Port Dover West Pier	571
Port Elgin front range light	786
Port Elgin North Breakwater	787.5
Port Elgin rear range light	787
Port Elgin South Breakwater	787.7
Port Glasgow	589.6
Port Hope	498
Port Hope West Pier light	499
Port Hope Yacht	500.5
Port Maitland East Pier	562.8
Port Maitland Entrance	563
Port McNicoll front range light	866
Port McNicoll rear range light	867
Port of Call Marina	1299.9
Port Rowan	575
Port Stanley Breakwater	588
Port Stanley East Breakwater	587
Port Stanley ODAS light buoy 45132	589.2
Port Weller East Breakwater	551.07
Port Weller front range light	551.16
Port Weller Outer	551.06
Port Weller rear range light	551.17
Portsmouth Wharf	410
Post Narrows	1549
Pot Island light buoy A15/1	1446.5
Powell Creek	1318
Powerhouse front range light	37
Powerhouse rear range light	37.1
Prescott Heritage Harbour	312.5
Prescott/Ogdensburg Bridge, North Racon	312.1
Prescott/Ogdensburg Bridge, South Racon	312.2
Presqu'Île Bay Sector	487
Presqu'île Point	492
Presqu'île Point light buoy P	491.8
Prince Edward Point	429
Prince Edward Point ODAS light buoy	489.5
Prince Regent Island	365
Proctor Point	492.2
Prout Rock light buoy KH2	1050.5
Providence Bay	810

P	NO.
Providence Bay light buoy JH1	809
Providence Bay Wharf	811
Psyche Shoal light buoy M10	426
Ptarmigan Bay	1482
Pudding Rock	1393
Pumpkin Point light buoy QX2	1065.7
Purvis Island front range light	1619.7
Purvis Island rear range light	1619.8
Puswawa Island light buoy AE4/2	951.1

Q	NO.
Quarry Bay bifurcation light buoy SC	1373.5
Quebec Harbour front range light	1099
Quebec Harbour rear range light	1100

R	NO.
Rabbit Island East End	964
Rabbit Island West End	963
Rabbit Point	1507
Rabbit Point	1595
Rains Wharf front range light	1062
Rains Wharf rear range light	1063
Rankin Island light buoy T14	1332
Raynor Shoal light buoy AC1	1412.1
Recors Point light buoy A44	751
Red River Forks light buoy X22	1561.6
Red River Mouth (Main Channel)	1561.8
Red River Mouth light buoy X	1564
Red River Mouth light buoy X6	1563.7
Red River Mouth light buoy X7	1563.8
Red River Mouth light buoy X20	1563.1
Red River Mouth light buoy X21	1561.9
Red Rock	906
Red Rock (Go Home Bay)	901
Red Rock Island	1581
Red Willow Islands	1167
Redgut Bay	1452
Redsky	1483.7
Refugee Island Shoal light buoy 139	323
Richards Landing	1057
Rivière aux Puces	710.3
Rivière aux Puces Port Entrance	710.5
Roberts Island light buoy MK	895
Robertson Rock light buoy J72	1014
Robinson Bay	1631
Rock Island	1557
Rock Shoal Northeast Arm	1337
Rockcliffe Information light buoy PRIV	1296.3
Rockcliffe Information light buoy PRIV	1296.31
Rockcliffe Information light buoy PRIV	1296.32
Rockcliffe Information light buoy PRIV	1296.33
Rockcliffe Information light buoy PRIV	1296.34
Rockcliffe Information light buoy PRIV	1296.35
Rockcliffe Yacht Club – Information light buoy PRIV	1295.82
Rockcliffe Yacht Club – Information light buoy PRIV	1295.84
Rockcliffe Yacht Club – Information light buoy PRIV	1295.86
Rockcliffe Yacht Club – Information light buoy PRIV	1295.88
Rockcliffe Yacht Club – Information light buoy PRIV	1295.9
Rockcliffe Yacht Club – Information light buoy PRIV	1295.92
Rockland light buoy H388	1291.1
Rocky Narrows	1479
Rogers Island	949
Rondeau East Pier	591
Rondeau Inner Harbour	591.5
Rondeau West Breakwater front range light	592
Rondeau West Breakwater rear range light	593
Rose Point Swing Bridge Breakwall Light	933.02
Rose Point Swing Bridge Northeast Light	933.03
Rose Point Swing Bridge Northwest Light	933.01
Rose Point Swing Bridge South Breakwall Light	933.05

R	NO.
Rose Point Swing Bridge Southeast Light	933.06
Rose Point Swing Bridge Southwest Light	933.04
Ross Shoal light buoy M15	863.5
Rossport	1112
Rossport Harbour Entrance	1113
Rossport Point	1114
Rowe Island	1090
Rowley Island light buoy H22	364.4
Royal Canadian Yacht Club Fog Signal	519
Royal Island 142	325
Ruscom River light buoy	711.2
Ruscom River light buoy	711.3
Russel Reef light buoy TA8	800.7
Russell Island	1163

S	NO.
Safety Bay	1471
Sailors Encampment light buoy Q22	1061.5
Sailors Encampment Upbound front range light	1060
Sailors Encampment Upbound rear range light	1061
Saint-Anicet East front range light	99.4
Saint-Anicet East rear range light	99.5
Saint-Anicet West front range light	114.1
Saint-Anicet West rear range light	114.2
Saint-Louis Bridge front range light	41
Saint-Louis Bridge rear range light	42
Saint-Louis front range light	51
Saint-Louis rear range light	52
Sainte-Anne-de-Bellevue	1228
Sainte-Anne-de-Bellevue front range light	1227
Sainte-Anne-de-Bellevue light buoy H2	1229.2
Salaberry-de-Valleyfield Approach light buoy DV15	80.4
Salaberry-de-Valleyfield Entrance light buoy DV10/2	80.1
Salaberry-de-Valleyfield Harbour Entrance light buoy DV11	80.2
Salaberry-de-Valleyfield Harbour Entrance light buoy DV13	80.3
Salmon Island light buoy KN3	418
Salmon Island South Shoal light buoy K8	416
Salt Point	928
Salt Reef	489
Sand Point	1305
Sand's Island (Goose Island)	1540
Sandhills	1302
Sandy Cove Ledge	979.5
Sarnia Breakwater	765.5
Sarnia Breakwater light buoy AHB	765.2
Saugeen front range light	790
Saugeen rear range light	791
Saugeen River South Breakwater	791.5
Saugeen River Turning light buoy VJ3	792
Sault Ste. Marie Airport Beacon	1080
Sawbill Island	1439
Sawlog Point light buoy M6	860
Scarecrow Island light buoy DE2	972.8
Scotch Bonnet Island	491
Scots Point	1615
Scudder Breakwater	603
Scudder Wharf	604
Scudder Wharf Inner	605
Seagull Rock	1418.5
Seguin Bank light buoy P1	904
Seven Mile Narrows	936.5
Seven Pines Island light buoy H32	371.4
Shaganash	1127
Shammis Narrows	1488
Shanty Narrows, (East End)	1538
Shanty Narrows, (West End)	1539
Shantyman Point light buoy EM2	1377.8
Sharp Rock Inlet	1346
Sheguiandah	992
Sherwood Point	1346.6

S	NO.
Ship Channel Entrance North Light	519.45
Ship Channel South Entrance	519.4
Ship Channel Turning Basin East Light	519.3
Ship Island	1335
Ship Island	1351
Shoal Island	1058
Shoal Lake Narrows	1483.3
Shore Island	1485
Short Turn Island light buoy K65/1	1310.1
Short Turn Island light buoy K66	1310.4
Silver Harbour (Arnes Breakwater)	1571.5
Sinclair Island	1089.5
Sister Island	922
Skelton Island 138	322
Skin Island	1107
Slate Islands	1111
Slate Islands ODAS light buoy 45136	1108
Smith Island Rock	1341
Snake Island light buoy K5	415
Snug Harbour front range light	909
Snug Harbour rear range light	910
South Baymouth front range light	807
South Baymouth light buoy JS2	806
South Baymouth light buoy JS6	806.6
South Baymouth light buoy JS9	806.9
South Baymouth rear range light	808
South Cardinal light buoy BAR	1233.55
South Cardinal light buoy OTT	1296.2
South Cardinal light buoy Val-O	1209.75
South Channel A20	737
South Channel light buoy A24	738
South Charity Shoal light buoy M6	422
South Charity Shoal light buoy M7	422.5
South Georgian Bay ODAS light buoy 45143	832.5
South McNair Shoal light buoy 137A	320.2
South Muskoka River Inlet light buoy A14	1417
South River	1431
South West light buoy SWKO-1	512.1
South West light buoy SWKO-4	512.4
South West light buoy SWKO-5	512.5
Southampton light buoy VJ2	793
Southeast Band 16	736
Southeast Shoal	597
Southeast Shoal light buoy X	598
Southwest Bank light buoy TA1	800
Spain Rock West Cardinal light buoy MC	902.4
Spanish River light buoy UV2	1013.3
Spectacles Rocks light buoy J11	367.6
Spectacles Shoal	368
Spider Islands	1619.3
Spit Head West Cardinal light buoy HJ	394.8
Spruce Island Shoal light buoy P27	920
Squall Point	1462
Squirrel Island front range light	732
Squirrel Island rear range light	733
Squirrel Point	1342
St-Zotique Anchorage Area light buoy DE	89.5
St-Zotique Anchorage light buoy DC	90.4
St. Andrews (Lockport) front range light	1558.84
St. Andrews (Lockport) rear range light	1558.85
St. Andrews Lock light buoy X49	1559
St. Andrews Lock Upper light buoy X53	1558.8
St. Anicet Shoal D27	107
St. Catharines Marina Breakwater	544.7
St. Catharines Outer	544.6
St. Clair Cutoff light buoy A14	731.2
St. Clair Cutoff light buoy X50	730.7
St. Clair River light buoy A60	765
St. Louis Bridge Anchorage light buoy CK	49
St. Louis Bridge Steering light	57.5
St. Louis Direction	47.5
St. Williams	574
Stag Island light buoy AMB	758
Stag Island North Cardinal light buoy AM	764

S	NO.
Stag Island North End light buoy AM3	763
Stag Island Shoal	759
Stanley Crab Direction	144.5
Stanley Island East Direction	141.5
Stanley Island light D67	144
Ste. Anne Island light buoy XM1	718.5
Steamboat Narrows	1539.5
Steamboat Shoal light buoy AT7	1449.5
Steeple Shoal light buoy H20	364
Stelco front range light	566.14
Stelco rear range light	566.15
Stelco Wharf	566.27
Stillwater Park (Graham Bay)	1297
Stokes Bay Entrance light buoy VK2	796.3
Stokes Bay front range light	797
Stokes Bay rear range light	798
Stokes Point light buoy A42/2	749.1
Stonecliffe	1316
Stoney Creek	537.85
Stovin Island 145	329
Strawberry Island	996
Strawberry Island	1370
Strawberry Island light buoy J17	994
Stribling Point Upbound front range light	1064
Stribling Point Upbound rear range light	1065
Sturgeon Creek	609.8
Sturgeon Creek Entrance	609.7
Sturgeon Lake light buoy CP1	1354.5
Sturgeon Point light buoy MC4	885
Sturgeon River light buoy A3	1441.1
Sturgeon River light buoy A4	1441.2
Sturgeon River light buoy A5	1441.3
Sturgeon River light buoy A6	1441.4
Sturgeon River light buoy AA1	1441
Sturgeon Skin Shoal light buoy CS3	1613.5
Sucker Creek light buoy Q42	462.5
Sucker Creek Point	878
Sugar Loaf Rock	1435
Sugarloaf Marina East	557.2
Sugarloaf Marina West	557.1
Sulphur Island	1038
Summerstown light buoy DS6	142
Sunnyside Island	1399
Sunset Chain Channel	1507.5
Sunset Cove	1423.3
Surprise Shoal light buoy T5	827
Swell Bay	1456

T	NO.
Tar Island	361.3
Tar Island light buoy NPA	401.1
Taylor Island	1379
Tecumseh Reef light buoy EA6	565
Telegram Rock light buoy P22	915
Telegraph Narrows light buoy Q31	458.1
Telegraph Narrows light buoy Q32	458.2
Telegraph Narrows light buoy Q34	458.3
Telegraph Narrows light buoy Q35	458.4
Telegraph Narrows light buoy Q37	458.5
Temagami Island	1338
Terrace Bay	1111.1
Thames River Entrance	712
Thames River light buoy XT2	711.4
The Cut, North Entrance Muskoka River light buoy EC2	1383
The Ducks light buoy MM2	423
The Kettles	1387
The Narrows Shoal East	1411
The Narrows West	1410
The Punts	371.2
The Spectacles light buoy H42	395
The Virgins	1162

T	NO.
Thessalon Breakwater light buoy KA/2	1047
Thessalon front range light	1048
Thessalon Point	1049.4
Thessalon rear range light	1049
Third Crab Sector	158
Thorah Island	1361
Thornbury Sector	842
Three Mile Gap	939
Three Mile Point	926
Three Pine Island	1432
Three Sisters	1420.7
Three Star Shoal light buoy P10	908
Thunder Bay Central Entrance, South	1151
Thunder Bay light buoy E1	1153
Thunder Bay Main	1152
Thunder Bay North Entrance North	1157
Thunder Bay North Entrance South	1156
Thunder Bay South Entrance, North	1150
Thunder Bay South Entrance, South	1150.3
Thunder Cape	1131
Tick Island	1347
Tizard Rock light buoy AA2	941
Tobermory Ferry Terminal	816
Tomahawk Island	1500
Tonch Point light buoy MN5	895.5
Toronto East Gap	509.61
Toronto Harbour Aquatic Park	509.2
Toronto Harbour Berth 521 Light	510.3
Toronto Harbour Berth 523	510
Toronto Harbour Bifurcation light buoy TAB	513.1
Toronto Harbour Bifurcation light buoy TCB	513.2
Toronto Harbour light and bell buoy TF1	518.7
Toronto Harbour light buoy T8	509.5
Toronto Harbour light buoy TT15	518.63
Toronto Harbour Outer Approach light buoy T1	508
Toronto Harbour Outer Approach light buoy T2	509
Toronto Main Harbour Channel front range light	509.7
Toronto Main Harbour Channel rear range light	509.8
Toronto Outer Harbour Keep-Out light buoy	509.35
Toussaint Island West	285.5
Tower Island light buoy NPC	401.3
Traverse Shoal light buoy K14	428
Trent River Entrance North Cardinal light buoy QT	479
Trenton	473.5
Trenton Approach light buoy Q72	476
Trenton East Bifurcation light buoy QTB	474
Trenton light buoy Q74	477
Trident Point light buoy Q46	464
Trout Island light buoy NPB	401.2
Trout Shoal light buoy S323	1371
Trowbridge Island	1129
Trumpour Point fairway light buoy Q	444
Tug Point	1445
Turkey Island	1447
Turkey Point East Breakwater	573.1
Turkey Point West Breakwater	573.2
Turners Rock	1413
Turners Rock Bear Island	1340
Turning Island (Shawanaga Island)	951.5
Turning Island (South Channel)	935
Turning Rock (Honey Harbour)	894
Turning Rock, Waubaushene	886
Twelve O'Clock Point	1346.2
Two Island Lake light buoy	1540.6

U	NO.
Upper Beauharnois Lock front range light	33
Upper Beauharnois Lock rear range light	34
Upper Beauharnois South Wall Approach	35
Upper Gap light buoy KM5	437
Upper Gap South Entrance light buoy KM2	435
Upper Turning light buoy QM11	1072

V	NO.
Vail Point Shoal light buoy T7	839
Valleyfield Approach light buoy DV4	78.8
Valleyfield Approach light buoy DV6	79
Valleyfield Approach light buoy DV16	82.4
Valleyfield Approach light buoy DV18	82.5
Valleyfield Bridge front range light	59
Valleyfield Bridge rear range light	60
Valleyfield East front range light	61
Valleyfield East rear range light	62
Valleyfield Entrance light buoy DV9	80
Valleyfield Harbour Entrance light buoy DV12	81.1
Valleyfield light buoy DVB	86
Van Wagners Beach	537.8
Victoria Beach	1574
Victoria Harbour light buoy MV1	884
Victoria Island	1161
Victoria Island light buoy J11/1	1422.5
Vidal Shoals North light buoy QM14	1073
Vidal Shoals Northeast light buoy QM13	1074
Vidal Shoals West Cardinal light buoy P	1076
Vidal Shoals West light buoy QM24	1075
Ville-Marie Marina	1328

W	NO.
Wade Point Reef light buoy KE2	1635.92
Wade's Landing Sector Light	1430
Wahnisin	1483.5
Wall Island	970
Wallace Island	362.3
Wallis Cut	1388
Walpole Island	741
Walpole Island Ferry Breakwater	743
Walpole Island light buoy A30	740
Walpole Island Upper A34	744
Walpole Island, Lower A32	742
Waltham Municipal Wharf	1306.1
Warren Landing light buoy C35	1623.5
Warren Landing Lower front range light	1620
Warren Landing Lower rear range light	1621
Warren Landing Upper front range light	1622
Warren Landing Upper rear range light	1623
Warren Landing Wharf	1621.5
Washago front range light	1375
Washago Outer light buoy S283	1374
Washago rear range light	1375.1
Waubaushene front range light	890
Waubaushene Inner front range light	892
Waubaushene Inner rear range light	893
Waubaushene rear range light	891
Weasel Island Reef light buoy K4	1625.5
Weaver Shoal Anchorage Area East light buoy XA	234
Weaver Shoal Anchorage Area West light buoy XC	235
Weaver Shoal front range light	244.5
Weaver Shoal rear range light	244.6
Welcome Island	1133
Welcome Islands light buoy AA1	1133.5
Welland Canal (Mile 0.7) Downbound Steering	551.13
Welland Canal (Mile 1.2)	551.14
Welland Canal (Mile 2.3)	551.19
Welland Canal (Mile 3.3) Steering	551.22
Welland Canal (Mile 6.2) Downbound Steering	551.29
Welland Canal (Mile 8.1) Industrial N.E.	551.31
Welland Canal (Mile 8.1) Industrial W.	551.32
Welland Canal (Mile 9.2) Downbound Steering	551.36
Welland Canal (Mile 9.5) Upbound Steering	551.37
Welland Canal (Mile 10.9)	551.38
Welland Canal (Mile 13.0)	551.42
Welland Canal (Mile 13.6) Downbound Steering	551.44
Welland Canal (Mile 14.3) Upbound Steering	551.46
Welland Canal (Mile 15.6) Downbound Steering	551.47
Welland Canal (Mile 16.2) Upbound Steering	551.48
Welland Canal (Mile 18.7) Downbound Steering	551.49

W	NO.
Welland Canal (Mile 19.6) Upbound Steering	551.51
Welland Canal (Mile 19.8)	551.53
Welland Canal (Mile 20.8)	551.56
Welland Canal (Mile 21.9)	551.57
Welland Canal (Mile 22.0)	551.58
Welland Canal Mile 22.5 Wharf 17	551.62
Wellington West Breakwater	490.5
West Cardinal light buoy Club	1193
West Doghead Point	1590
West Entrance light buoy Q40	462
West Entrance light buoy T	513
West Narrows	1542
West Sister Rock	1054
West Sister Shoal light buoy J2	802.5
Western Gap Information light buoy WKO-11	513.65
Western Gap Information light buoy WKO-12	513.7
Western Gap Keep Out light buoy WKO-7	513.5
Western Gap light buoy WKO-3	513.3
Western Gap light buoy WKO-4	513.35
Western Gap light buoy WKO-5	513.4
Western Gap light buoy WKO-6	513.45
Western Gap light buoy WKO-8	513.55
Western Gap light buoy WKO-9	513.6
Western Islands	902
Wharf Entrance	566.51
Wheatley	594
Wheatley Harbour light	595
Whisky Island	873
Whitby Harbour East Pierhead	504
Whitby Inner Harbour	505.4
Whitby West Breakwater	505
Whitcher Island front range light	1028
Whitcher Island rear range light	1028.5
White Bear Narrows	1344
Whitefish Bar light buoy C	577
Whitefish River	1009.5
Whitney Point light buoy U4	353.8
Wiarton	830
Wicklow Beach light	492.6
Wigwam Point	1436
William Shoal light buoy K11	426.5
Willow Point	1568
Willow Point front range light	1598.2
Willow Point light buoy D16	1567.8
Willow Point rear range light	1598.3
Wilson Channel front range light	1055
Wilson Channel rear range light	1056
Windy Point	1547
Wingfield Basin front range light	823
Wingfield Basin rear range light	824
Winkler Sprinkler light buoy WSP1	1471.2
Winnipeg Beach Breakwall	1565
Winnipeg Beach front range light	1566
Winnipeg Beach Inner front range light	1565.5
Winnipeg Beach Inner rear range light	1565.6
Winnipeg Beach rear range light	1567
Winnipeg River light buoy T4	1574.5
Winnipegosis front range light	1629
Winnipegosis Outer front range light	1627
Winnipegosis Outer rear range light	1628
Winnipegosis rear range light	1630
Wolf Narrows	1546
Wolfe Island	378
Wolfe Island Cut light buoy PV1	372
Wolfe Island Cut light buoy PV2	373
Wolfe Island Cut North light buoy PV6	377
Wolfe Island light buoy KA5	399
Wood Island	362
Woodchuck Island light buoy A28	1448
Wylies Reef light buoy W1	1481

Y	NO.
Youngs Point	1349
Youngs Point Ferry Dock light	441.1

#	NO.
1	537.2
2	770
72	240
74	242
78	245
80	247
84	250
86	255
88	256
92A	259.5
94	260
95	262
96A	264
98	266
100	267
102	268
104	270
108	275
108A	280
109	281
111	283.1
112	283.5
113	284
118	289
120	291
130A	308
131	307
131A	309
132	311
136	319
137A	320.2
139	323
143A	327
145A	332
146A	331
147A	336
150A	338.3
152	340
172	352
173	353
45132	589.2
45135	489.5
45136	1108
45137	952.5
45139	528.5
45140	1575.01
45142	554.4
45143	832.5
45144	1619.01
45145	1597.01
45147	711.6
45148	1481.5
45149	772.5
45151	1371.1
45152	1432.5
45154	1025.7
45159	505.5

A	NO.
A1	5.2
A2	1132
A2	5.3
A3	6
A3	1441.1
A4	7
A4	1441.2
A5	1441.3
A6	1441.4
A7	9
A8	10
A8	1137
A9	11

A	NO.
A10	12
A13	13
A14	1138.5
A14	1417
A14	731.2
A15/1	1446.5
A17	15
A18	1446.25
A18	16
A19	1414
A20	1395.3
A20	18
A21	17
A22	737.5
A24	19.5
A24	738
A25	19
A28	1448
A29	20
A30	20.5
A30	740
A33	22
A34	23
A35	23.5
A36	745
A38	24
A39	25
A40	26
A42/2	749.1
A44	751
A45	27
A46	752.5
A46	28
A51	29
A52	30
A54	757
A60	765
A66	766
A68	766.8
AA1	1441
AA1	1133.5
AA2	941
AA4	1135
AC1	1412.1
AC22	1196.2
AC23	1196
AC24	1196.3
AC29	1197
AC32	1197.2
AC37	1197.5
AC38	1198
AC41	1200
AC50	1204
AC59	1204.5
AD1	1204.7
AD1	1138.6
AD2	1204.71
AD2	1138.7
AD3	1138.8
AD7	1209.3
AD10	1463
AD14	1211
AD18	1212
AD22	1215
AD28	1216.3
AD30	1217
AD46	1221
AD52	1224
AD54	1221.2
AE4	1226.5
AE4/2	951.1
AE8	1226.61
AE9	1226.6
AE14	1226.65

A	NO.
AE15	1226.7
AE19	1226.9
AE28	1226.95
AHB	765.2
AM	764
AM3	763
AMB	758
AS12	1208
AS16	1208.3
AT7	1449.5

B	NO.
BAR	1233.55
BEAA	31
BEAB	32
BEAC	31.5

C	NO.
C	577
C2	36
C2	1418
C6	39
C7	40
C8	43
C10	44
C11	45
C13	46
C14	47
C20	50
C21	54
C22	53
C23	55.5
C24	57
C27	58
C28	63
C30	65
C31	64
C35	1623.5
C37	66
C38	69
C39	68
C45	72
C46	74
C48	77
C49	78
C59	1599.5
C376	1353
CAD	1233.3
CJ3	1611.5
CK	1603.5
CK	49
CLUB	1193
CN	73
CP1	1354.5
CS	596
CS3	1613.5

D	NO.
D1	1597.5
D3	87
D3	1143.3
D4	1591.1
D5	89
D5	1144.1
D6	88
D7	1586.5
D8	90

D	NO.
D9	92
D9	1582.5
D9	1433
D10	91
D12	93
D12	1575
D13	95
D14	94.5
D16	1567.8
D17	98
D18	97
D23	102
D24	101
D24	638.2
D25	106
D26	103
D28	108
D30	109
D31	110
D31	639
D32	641
D34	112.5
D35	114
D35	643
D36	113
D36	644
D37	114.5
D37	644.8
D38	114.8
D38	645
D39	115
D40	117
D42	117.5
D43	118
D44	118.4
D45	118.6
D45	647.5
D46	119
D46	647.6
D47	120
D48	121
D49	122
D50	650
D52	125
D52	652
D53	128
D54	129
D55	132
D56	133
D56	654
D57	134
D57	655
D58	133.5
D59	135
D59	658
D60	134.5
D60	659
D62	138
D63	139
D63	661
D64	140
D64	662
D65	141.3
D67	665
D68	143
D68	666
D69	145
D72	147
D72	671
D74	149
D74	675
D76	151
D76	676
D77	152

D	NO.
D78	679
D81	153.5
D82	153.7
D84	154
D86	155.5
D87	155
D89	166
D90	167
D91	167.5
D92	169
D93	168
D95	170.5
D96	170
D104	684.5
D108	688.5
D110	705.4
DC	90.4
DC4	159
DC5	160
DCB	157
DD2	1575.5
DE	89.5
DE2	972.8
DFB	681
DH1	1579.5
DK	150
DK3	1594.1
DL1	689
DL5	690
DL6	691
DM	150.5
DM2	1597
DM4	1598
DN	154.3
DND	1570.5
DND	1573.3
DOW	1219.5
DP2	706.9
DP5	707
DP7	707.5
DPB	705.6
DQ	686
DQ	154.5
DS6	142
DV4	78.8
DV6	79
DV9	80
DV10/2	80.1
DV11	80.2
DV12	81.1
DV13	80.3
DV15	80.4
DV16	82.4
DV18	82.5
DVB	86
DX	150.8

E	NO.
E1	975
E1	1153
E3	551.73
E6	597.4
E8	608
E9	601
E10	609
E11	979
E13	1541
E13	619
E22	1484
EA2	553.2
EA2/2	553.6
EA4	561

E	NO.
EA6	565
EA8	568.5
EA11	578
EC2	1383
ED2	569
EE1	1382
EE5	989.4
EE6	989.3
EKO-1	517.01
EKO-2	517.02
EKO-3	517.03
EKO-4	517.04
EKO-5	517.05
EKO-6	517.06
EKO-7	517.07
EKO-8	517.08
EKO-9	517.09
EKO-10	517.1
EKO-11	517.11
EKO-12	517.12
EKO-13	517.13
EKO-14	517.14
EKO-15	517.15
EM2	1377.8
EN1	566.05
EN2	566.04
EN5	566.06
EN6	566.07
EN7	566.08
EN8	566.09
EN9	566.3
EN10	566.31
EN11	566.34
EN12	566.35
EN14	566.36
EN17	566.43
EP2	600
EU4	552

G	NO.
GAT	1296.45

H	NO.
H2	1229.2
H12	955.2
H12	1230
H13	955
H15	1230.5
H18	363.4
H19	1232
H19	956
H20	364
H21	958.4
H22	364.4
H23	364.6
H26	365.4
H30	365.5
H32	371.4
H33	1242.55
H34	371.6
H39	394
H42	395
H43	397
H87	1244.8
H92	1245.5
H216	1259.5
H245	1266
H247	1268
H258	1270.5
H259	1271

H	NO.
H311	1283.1
H356	1288.5
H361	1288.7
H373	1289.9
H388	1291.1
H424	1293.9
H435	1295.1
HD73	1236.4
HD98	1234.6
HH2	953
HJ	394.8
HK3	1264.6
HK4	1264.7

J	NO.
J	1426.5
J2	802.5
J5	365.8
J5/3	366.2
J8	367.3
J11	367.6
J11/1	1422.5
J12	983
J13	985
J15	368.5
J15	1423.15
J16	988
J17	394.2
J17	994
J20	394.31
J24	999
J28	394.75
J31	1000
J44	1005
J56	1007
J66	1010
J72	1014
J74	1021
JA10	1643.1
JC	1422
JD14	1015.5
JE2	1022
JE17	371
JH1	809
JS2	806
JS5	806.5
JS6	806.6
JS8	806.7
JS9	806.9
JVB	369.5

K	NO.
K1	407
K3	409
K4	1297.5
K4	1625.5
K5	415
K8	1635.1
K8	1053
K8	416
K9	1298
K9	1635.2
K9	1395.6
K9	417
K10	420
K11	1636
K11	426.5
K12	427.3
K14	428
K15	1395.5

K	NO.
K21	1637
K24	1637.5
K25	1638.2
K29	1638.3
K33	1059
K35	1639.5
K42/2	1308.5
K43	1639.9
K65/1	1310.1
K66	1310.4
KA1	398
KA2	1635.5
KA2	398.1
KA5	399
KA6	399.1
KA/2	1047
KC2	1635.8
KC2	1046
KD3	1626
KE2	1039
KE2	1635.92
KET	1295.6
KH2	405.6
KH2	1050.5
KM2	435
KM4	436
KM5	437
KN3	418
KN8	434.5

L	NO.
LACHINA	14
LACHINE B	1203

M	NO.
M2/2	1397.1
M3	858
M4	1473
M6	860
M6	422
M7	422.5
M9	425
M10	426
M12	862
M13	863
M14	862.1
M15	863.5
M20	870
M107	1513
MB2	525.8
MC	902.4
MC4	885
MCS	934
MK	895
MM	1514.7
MM2	423
MM4	883
MN	497.5
MN5	895.5
MP24	489.1
MP25	489.2
MV1	884
MV3	501.3
MV4	501.2
MV5	501.4
MV6	501.6

N	NO.
N10	1406
N16	1404.8
NPA	401.1
NPB	401.2
NPC	401.3

O	NO.
OTT	1296.2

P	NO.
P	607
P	491.8
P	1076
P1	904
P2	1141
P2	905
P7	907
P9	1624.4
P10	908
P11	1624.5
P12	911
P12	1076.6
P13	912
P14	1076.7
P16	913
P16	1624.7
P19	1079.6
P19	914
P20	1079.5
P22	1079.7
P22	915
P24	916
P26	919
P27	920
P28	920.2
P30	921
P34	1078.5
P35	926.7
P37	927
P38	1080.5
P52	326.4
P54	326.6
PRIV	1284.32
PRIV	1296.42
PRIV	1296.48
PRIV	1296.41
PRIV	1296.4
PRIV	1284.31
PRIV	1284.34
PRIV	1296.3
PRIV	1296.31
PRIV	1296.32
PRIV	1296.33
PRIV	1296.34
PRIV	1296.35
PRIV	1295.82
PRIV	1295.84
PRIV	1295.86
PRIV	1295.88
PRIV	1295.9
PRIV	1295.92
PSSB	929
PV1	372
PV2	373
PV6	377

Q	NO.
Q	444
Q1	441
Q3	443
Q11	449
Q13	451
Q16	1059.8
Q17	452
Q22	457
Q22	1061.5
Q28	1063.5
Q30	1063.6
Q31	458.1
Q32	458.2
Q34	1063.8
Q34	458.3
Q35	458.4
Q36	1063.9
Q37	458.5
Q40	462
Q42	462.5
Q43	463
Q46	464
Q52	467
Q53	468
Q54	469
Q57	471
Q59	471.8
Q61	473
Q72	476
Q74	477
QC1	1065.8
QM11	1072
QM13	1074
QM14	1073
QM24	1075
QP5	447
QP8	448
QP9	448.5
QP13	448.6
QT	479
QT16	475
QTB	474
QV18	1065.5
QX2	1065.7

S	NO.
S2	401.7
S7	401.6
S9	401.5
S15	401.4
S283	1374
S323	1371
SA1	1365.5
SC	1373.5
SC5	1373.3
SC15	1373
SS9	1368.7
SS11	1368.6
SS16	1364
SS19	1368
ST	1369.4
STA	1369.8
STB	1371.2
STC	1371.4
STD	1371.6
SWKO-1	512.1
SWKO-4	512.4
SWKO-5	512.5

T	NO.
T	513
T1	508
T2	509
T4	509.4
T4	1574.5
T5	509.45
T5	827
T7	509.6
T7	839
T8	509.5
T9	834
T12	835
T13	519.5
T14	1332
TA1	800
TA6	800.5
TA8	800.7
TAB	513.1
TCB	513.2
TE18	511
TF1	518.7
TF2	518.8
TMA	839.1
TMC	839.11
TME	839.12
TMG	839.13
TN2	844
TN11	846
TN12	849
TN21	852
TT11	517.6
TT12	518.1
TT13	518.5
TT14	518.6
TT15	518.63
TV2	825.2

U	NO.
U4	353.8
U11	356
U13	357
U20	360
UP9	1031
UV2	1013.3

V	NO.
V4	771
V5	0.1
V9	0.2
V29	1
V30	1.1
V31	1.2
V32	2
V33	3
V34	3.1
VALO	1209.75
VC2	785
VJ2	793
VJ3	792
VK2	796.3

W	NO.
W1	1481
WC1	551.08
WC2	551.09
WC7	551.11
WC8	551.12

W	NO.
WC9	551.18
WC11	551.21
WC13	551.23
WC17	551.24
WC19	551.26
WC21	551.27
WC23	551.28
WC31	551.33
WC33	551.34
WC37	551.39
WC39	551.41
WC40	551.43
WC42	551.52
WC43	551.54
WC53	551.63
WC55	551.64
WC57	551.66
WC59	551.67
WKO-3	513.3
WKO-4	513.35
WKO-5	513.4
WKO-6	513.45
WKO-7	513.5
WKO-8	513.55
WKO-9	513.6
WKO-11	513.65
WKO-12	513.7
WSP1	1471.2
WT	538.3
WY	538.2

X	NO.
X	1564
X	598
X6	1563.7
X7	1563.8
X20	1563.1
X21	1561.9
X22	1561.6
X34	722.5
X42	726.5
X49	1559
X50	730.7
X53	1558.8
XA	234
XC	235
XE2	720
XE6	720.3
XM1	718.5
XM11	718
XS3	214.49
XS4	214.5
XS7	214.6
XS8	214.61
XT2	711.4

No.	Name	Latitude N. Longitude W.	Morse Code Identifier	Radar Bands	Period of Service

ANNEX – RADAR BEACONS (RACONS)

ST. LAWRENCE SEAWAY, LAC SAINT-LOUIS

16.1	Kahnawake front range light	45 24 10.3 073 47 45.7	**G** **(- - .)**	X & S Bands	Seasonal.

ST. LAWRENCE SEAWAY, CANAL DE BEAUHARNOIS TO KINGSTON

312.1	Prescott/Ogdensburg Bridge, North Racon	44 44 11.3 075 27 37.4	**T** **(-)**	X & S Bands	Seasonal.
312.2	Prescott/Ogdensburg Bridge, South Racon	44 44 01.7 075 27 29.9	**H** **(. . . .)**	X & S Bands	Seasonal.

LAKE ERIE

579	Long Point	42 32 55.2 080 02 58.1	**M** **(- -)**	X & S Bands	Seasonal (in place year round).
597	Southeast Shoal	41 49 34.8 082 27 46.0	**K** **(- . -)**	X & S Bands	Year round.
602	Pelee Passage	41 51 14.9 082 34 54.7	**M** **(- -)**	X & S Bands	Year round.

ST. CLAIR RIVER

6447.24	Puvirnituq Racon	60 01 15.5 077 20 21.3	**P** **(. - - .)**	X & S Bands	Seasonal.

GEORGIAN BAY

954	Gereaux Island	45 44 40.0 080 39 32.7	**G** **(- - .)**	X & S Bands	Seasonal (in place year round).
8736.5	Gladman Rock Racon	45 20 52.3 080 18 52.2	**G** **(- - .)**	X & S Bands	Year round.

LAKE SUPERIOR

1088	Mamainse Harbour	47 02 15.1 084 47 11.5	**M** **(- -)**	X & S Bands	Seasonal.

LL No.	AIS Broadcast Name	Latitude N. Longitude W.	Type of AIS AtoN	AtoN Type (ITU)	Remarks

ANNEX – AIS AIDS TO NAVIGATION

ST. LAWRENCE SEAWAY, LAC SAINT-LOUIS

16.1	KAHNAWAKE FA	45 24 10.3 073 47 45.7	Synthetic	Leading light front	MMSI: 993161060 Seasonal.
16.2	KAHNAWAKE FP	45 24 09.3 073 48 09.2	Synthetic	Leading light rear	MMSI: 993161062 Seasonal.

LAKE ERIE

597	S-E SHOAL LIGHT	41 49 34.8 082 27 46.0	Synthetic	Beacon, Starboard hand	MMSI: 993161106 Year round.
620	COLCHES REF POINT N	41 55 56.6 082 53 31.5	Synthetic	Light, without sectors	MMSI: 993161079 Year round.

ST. CLAIR RIVER

745	*A36*	*42 38 12.8* *082 30 35.4*	*Physical*	*Starboard hand mark*	*MMSI: 993161102* *Seasonal.*

ST. MARYS RIVER

1066.1	*BAYFIELD EAST END*	*46 29 53.1* *084 18 53.5*	*Virtual*	*Reference point*	*MMSI: 993166057* *Year round.*
1066.3	*BAYFIELD WEST END*	*46 29 54.3* *084 18 58.5*	*Virtual*	*Reference point*	*MMSI: 993166058* *Year round.*