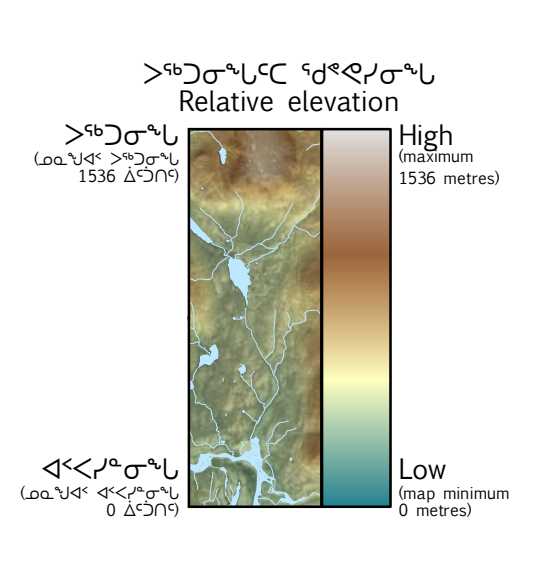
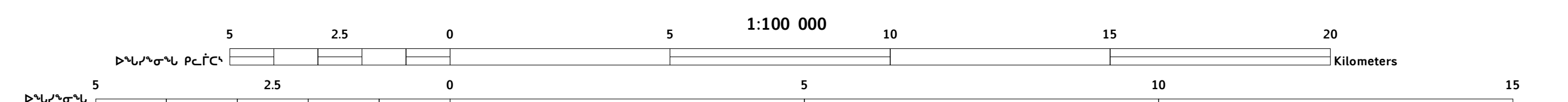


NOTE: These Inuktitut names are not recognized by the Geographical Names Board of Canada at the time of this Open File release.

This publication is available from the Geological Survey of Canada Bookstore. It can also be downloaded free of charge from Geobase.



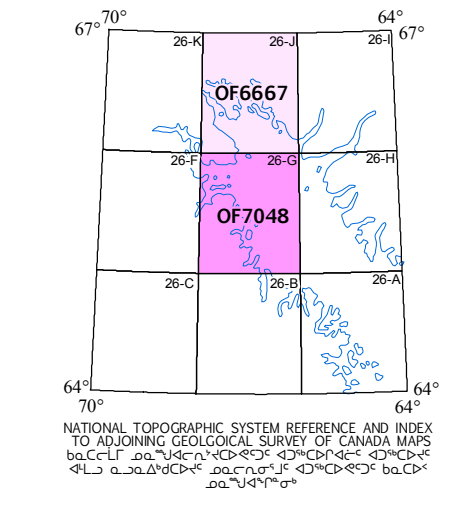
INUKTITUT PLACE NAMES / AUKKARNILIK NUNAVUT



NOTE: The Inuktitut names shown here are native to Pangnirtung. Inuktitut names used by neighboring communities for the same area may not be represented.

Table with 4 columns: Inuktitut characters, Standardized Inuktitut, and Inuktitut Titirauisit. It lists various syllables and their standardized forms.

OPEN FILE DOSSIER PUBLIC 7048. Includes the Geological Survey of Canada logo and publication details.



Recommended citation: Peeples, L., Olayou, S., and Gilbert, C., 2012. Inuktitut place names, Aukkarnilik, Nunavut. Geological Survey of Canada, Open File 7048, scale 1:100 000. doi:10.4095/289613