




FIRST VERTICAL DERIVATIVE OF THE MAGNETIC FIELD



First Vertical Derivative of the Magnetic Field

This map of the first vertical derivative of the magnetic field was derived from data acquired during an aeromagnetic survey carried out by Geo Data Solutions GDS Inc. from August 5, 2014 to March 24, 2015. The data were recorded using split-beam cesium vapour magnetometers (sensitivity = 0.005 nT) mounted in each of the tail booms of two Piper Navajo aircraft (C-PVLA and C-PQGB) and a Beechcraft King Air aircraft (C-FLRB). The nominal traverse and control line spacings were, respectively, 400 m and 2400 m, and the aircraft flew at a nominal terrain clearance of 150 m. Traverse lines were oriented E-W with orthogonal control lines. The flight path was recovered following post-flight differential corrections to the raw Global Positioning System (GPS) data and inspection of ground images recorded by a vertically-mounted video camera. The survey was flown on a pre-determined flight surface to minimize differences in magnetic values at the intersections of control and traverse lines. These differences were computer-analyzed to obtain a mutually levelled set of flight-line magnetic data. The levelled values were then interpolated to a 100 m grid. The International Geomagnetic Reference Field (IGRF) defined at the average GPS altitude of 400 m for the year 2014.001 was then removed. Removal of the IGRF, representing the magnetic field of the Earth's core, produces a residual component related almost entirely to magnetizations within the Earth's crust.

The first vertical derivative of the magnetic field is the rate of change of the magnetic field in the vertical direction. Computation of the first vertical derivative removes long-wavelength features of the magnetic field and significantly improves the resolution of closely spaced and superposed anomalies. A property of first vertical derivative maps is the coincidence of the zero-value contour with vertical contacts at high magnetic latitudes (Hood, 1965).

Keating Correlation Coefficients

Possible kimberlite targets have been identified from the first vertical derivative of the magnetic field based on the identification of roughly circular anomalies. This procedure was automated by using a known pattern recognition technique (Keating, 1995) which consists of computing, over a moving window, a first order regression between a vertical cylinder model anomaly and the gridded magnetic data. Only the results where the absolute value of the correlation coefficient is above 0.80 were retained.

The results are depicted as circular symbols to reflect the correlation value. The most favorable targets are those that exhibit a cluster of highly correlative solutions. Correlation coefficients with a negative value correspond to reversely magnetized sources. It is important to be aware that other magnetic sources may correlate with the vertical cylinder models, whereas some kimberlite pipes of irregular geometry or insufficient diameter may not.

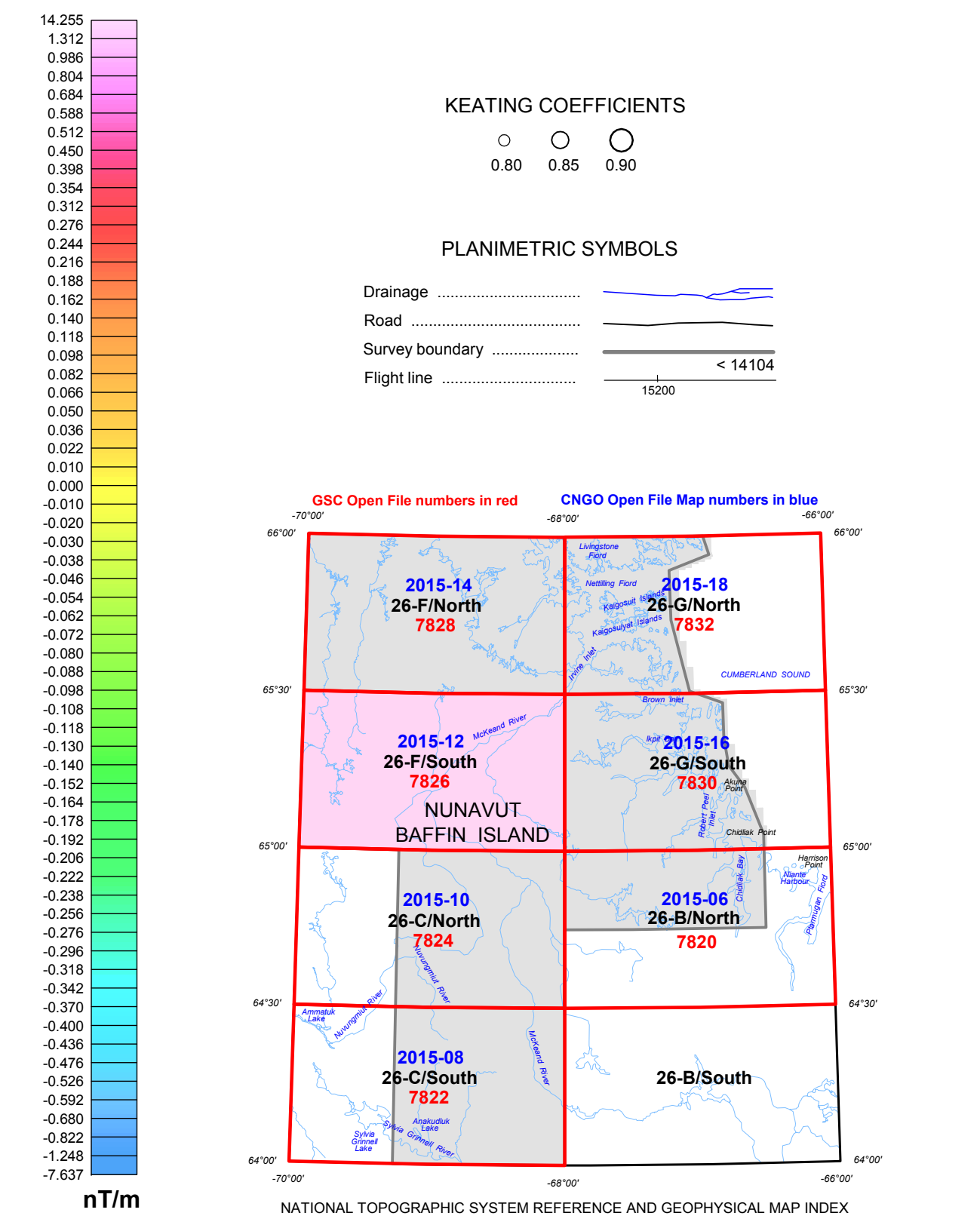
Cylinder radius	50 m
Cylinder length	infinite
Depth of cylinder (below tail sensor)	195 m
Magnetic inclination	81°N
Magnetic declination	30°W
Window cell size	9 x 9 (900 m x 900 m)

This publication is available for free download through GEOSCAN (<http://geoscan.nrcan.gc.ca/>). Corresponding digital profile and gridded data as well as similar data for adjacent aeromagnetic surveys are available from Natural Resources Canada's Geoscience Data Repository for Aeromagnetic data at [http://gdg.agu.nrcan.gc.ca/index\\_s.html](http://gdg.agu.nrcan.gc.ca/index_s.html). The same products are also available, for a fee, from the Geophysical Data Centre, Geological Survey of Canada, 615 Booth Street, Ottawa, Ontario K1A 0E9. Telephone: (613) 995-5326, email: [info@geoscan.nrcan.gc.ca](mailto:info@geoscan.nrcan.gc.ca).

Digital versions of this map, as well as corresponding digital profile and gridded data, may also be downloaded free of charge from the Canada-Nunavut Geoscience Office website: <http://nrcan.gc.ca>.

References

- Hood, P.J., 1965. Gradient measurements in aeromagnetic surveying. *Geophysics*, v. 30, p. 891-902.
- Keating, P., 1995. A simple technique to identify magnetic anomalies due to kimberlite pipes. *Exploration and Mining Geology*, v. 4, No. 2, p. 121-125.



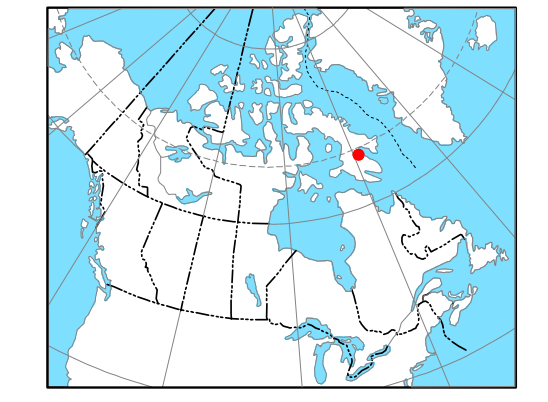
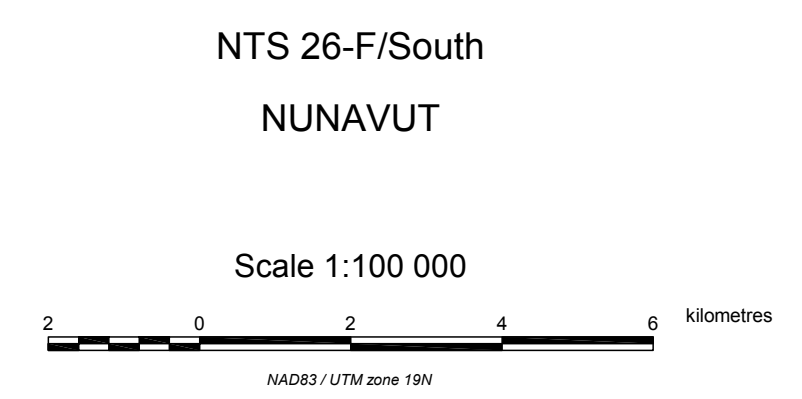
AEROMAGNETIC SURVEY OF THE McKEAND RIVER AREA

Financial support for this project was provided by the Canadian Northern Economic Development Agency's (CanNor) Strategic Investments in Northern Economic Development (SINED) program to the Canada-Nunavut Geoscience Office.

GEOLOGICAL SURVEY OF CANADA OPEN FILE 7826  
CANADA-NUNAVUT GEOSCIENCE OFFICE OPEN FILE MAP 2015-12  
FIRST VERTICAL DERIVATIVE OF THE MAGNETIC FIELD

AEROMAGNETIC SURVEY OF THE McKEAND RIVER AREA

Authors: F. Kiss and V. Tschirhart  
Data acquisition, data compilation and map production by  
Geo Data Solutions GDS Inc., Laval, Québec  
Contract and project management by  
the Geological Survey of Canada, Ottawa, Ontario.  
06-10-4095298389



OPEN FILE / DOSSIER PUBLIC 7826  
GEOLOGICAL SURVEY OF CANADA / COMMISSION GÉOLOGIQUE DU CANADA 2015

Publications in the series have not been edited / Publications de cette série n'ont pas été corrigées / soumise par l'auteur.

OPEN FILE MAP / DOSSIER PUBLIC 2015-12  
GEOLOGICAL SURVEY OF CANADA / COMMISSION GÉOLOGIQUE DU CANADA 2015

Publications in the series are not edited / Publications de cette série n'ont pas été corrigées / soumise par l'auteur.

Recommended citation:  
Kiss, F. and Tschirhart, V., 2015.  
First Vertical Derivative of the Magnetic Field.  
Aeromagnetic Survey of the McKeand River Area,  
NTS 26-F/South, Nunavut.  
Geological Survey of Canada, Open File Map 2015-12,  
Canada-Nunavut Geoscience Office, Open File Map 2015-12,  
scale 1:100 000. doi:10.4095/298389